


Environmental Impact Assessment Report
Volume 3, Appendix 19.1: Phase 1 Contaminated Land Report

# MarramWind Offshore Wind Farm

December 2025

MarramWind

| | |
|---|---|
| **Document code:** | MAR-GEN-PMG-REP-WSP-000044 |
| **Contractor document number:** | 852346-WEIS-IA-O1-RP-G2-731964 |
| **Version:** | Final for Submission |
| **Date:** | 08/12/2025 |
| **Prepared by:** | WSP UK Limited |
| **Checked by:** | WSP UK Limited |
| **Approved by:** | MarramWind Limited |

# Contents


## 1. Introduction and Objectives 8

1.1 Terms of reference 8
1.2 Legislative context 8
1.3 Aims and objectives 8
1.4 Development plans 9
1.5 Scope of work 10
1.6 Legislative context 10
1.7 Sources of information 11
1.8 Limitations and assumptions 12

## 2. Onshore substation site 13

2.1 Introduction 13
2.2 Summary of onshore substation site and site setting 13
2.2.1 Onshore substation site description 13
2.2.2 Site history 15
2.3 Environmental setting 19
2.3.1 Geology and hydrogeology 19
2.3.2 Hydrology 21
2.3.3 Designated ecological, heritage and environmentally sensitive sites 22
2.3.4 Cultural heritage 22
2.3.5 Unexploded ordnance 22
2.3.6 Radon 22
2.3.7 Mining 22
2.3.8 Ground stability hazards 23
2.4 Regulatory information and consultation 23
2.4.1 Regulatory information 23
2.4.2 Planning history 25
2.5 Preliminary conceptual site model and preliminary risk assessment 26
2.5.1 Introduction 26
2.5.2 Potential sources of contamination 26
2.5.3 Potential receptors 30
2.5.4 Exclusions 31
2.5.5 Plausible preliminary contaminant linkages 31
2.6 Geohazards 56
2.7 Conclusions and recommendations 56
2.7.1 Conclusions 56
2.7.2 Recommendations 57

## 3. Landfall(s) 58

3.1 Introduction 58
3.2 Summary of site and site setting 58
3.2.1 Site description 58
3.2.2 Site history 66

3.3 Environmental setting 73
3.3.1 Geology and hydrogeology 73
3.3.2 Hydrology 77
3.3.3 Designated ecological, heritage and environmentally sensitive sites 78
3.3.4 Cultural heritage 78
3.3.5 Unexploded ordnance 78
3.3.6 Radon 78
3.3.7 Mining 79
3.3.8 Ground stability hazards 79
3.4 Regulatory information and consultation 80
3.4.1 Regulatory information 80
3.4.2 Planning history 81
3.5 Preliminary conceptual site model and preliminary risk assessment 84
3.5.1 Introduction 84
3.5.2 Potential sources of contamination 85
3.5.3 Potential receptors 88
3.5.4 Exclusions 89
3.5.5 Plausible preliminary contaminant linkages 89
3.6 Geohazards 112
3.7 Conclusions and recommendations 113
3.7.1 Conclusions 113
3.7.2 Recommendations 113

**4. Onshore export cable corridor 115**

4.1 Introduction 115
4.2 Summary of site and site setting 115
4.2.1 Site description 115
4.2.2 Site history 126
4.3 Environmental setting 153
4.3.1 Geology and hydrogeology 153
4.3.2 Hydrology 163
4.3.3 Designated ecological, heritage and environmentally sensitive sites 165
4.3.4 Cultural heritage 165
4.3.5 Unexploded ordnance 167
4.3.6 Radon 167
4.3.7 Mining 167
4.3.8 Ground stability hazards 168
4.4 Regulatory information and consultation 168
4.4.1 Regulatory information 168
4.4.2 Planning history 173
4.5 Preliminary conceptual model and preliminary risk assessment 180
4.5.1 Introduction 180
4.5.2 Potential sources of contamination 181
4.5.3 Potential receptors 186
4.5.4 Exclusions 188
4.5.5 Plausible preliminary contaminant linkages 188
4.6 Geohazards 227
4.7 Conclusions and recommendations 228
4.7.1 Conclusions 228
4.7.2 Recommendations 228

## 5. References 230

## 6. Glossary of terms and abbreviations 232

6.1 Abbreviations 232

6.2 Glossary of terms 233

Table 2.1 Onshore substation site details 13
Table 2.2 Summary of site history (onshore substations) 15
Table 2.3 Summary of geology and hydrogeology (onshore substations) 19
Table 2.4 Regulatory information (onshore substations) 24
Table 2.5 Planning history (onshore substations) 25
Table 2.6 Potential sources of contamination (onshore substations) 27
Table 2.7 Onshore substation site potential receptors 30
Table 2.8 Preliminary risk assessment (onshore substations) 33
Table 3.1 Site details (Scotstown landfall) 59
Table 3.2 Site details (Lunderton North landfall) 62
Table 3.3 Site details (Lunderton South landfall) 64
Table 3.4 Site history (Scotstown landfall) 66
Table 3.5 Site history (Lunderton North landfall) 69
Table 3.6 Site history (Lunderton South landfall) 71
Table 3.7 Geology and hydrogeology summary (Scotstown landfall) 74
Table 3.8 Geology and hydrogeology summary (Lunderton North landfall) 75
Table 3.9 Geology and hydrogeology summary (Lunderton South landfall) 76
Table 3.10 Regulatory information summary (landfall(s)) 80
Table 3.11 Planning history information (Scotstown landfall) 82
Table 3.12 Planning history information (Lunderton North landfall) 83
Table 3.13 Planning history information (Lunderton South landfall) 83
Table 3.14 Potential sources (landfall(s)) 85
Table 3.15 Potential receptors (landfall(s)) 88
Table 3.16 Preliminary risk assessment (landfall(s)) 90
Table 4.1 Site details (landfall(s) segment L1) 116
Table 4.2 Site details (landfall(s) segment L2) 118
Table 4.3 Site details (landfall(s) segment L3) 119
Table 4.4 Site details (landfall(s) segment L4) 120
Table 4.5 Site details (onshore export cable corridor zone A segment A1) 122
Table 4.6 Site details (onshore export cable corridor zone A segment A2) 123
Table 4.7 Site details (onshore export cable corridor zone B segment B1) 125
Table 4.8 Site history (landfall(s) segment L1) 128
Table 4.9 Site history (landfall(s) segment L2) 133
Table 4.10 Site history (landfall(s) segment L3) 135
Table 4.11 Site history (landfall(s) segment L4) 137
Table 4.12 Site history (onshore export cable corridor zone A segment A1) 140
Table 4.13 Site history (onshore export cable corridor zone A segment A2) 146
Table 4.14 Site history (onshore export cable corridor zone B segment B1) 149
Table 4.15 Geology and hydrogeology summary (landfall(s) segment L1) 154
Table 4.16 Geology and hydrogeology summary (landfall(s) segment L2) 155
Table 4.17 Geology and hydrogeology summary (landfall(s) segment L3) 156
Table 4.18 Geology and hydrogeology summary (landfall(s) segment L4) 157
Table 4.19 Geology and hydrogeology summary (onshore export cable corridor zone A segment A1) 158
Table 4.20 Geology and hydrogeology summary (onshore export cable corridor zone A segment A2) 160

Table 4.21 Geology and hydrogeology summary (onshore export cable corridor zone B segment B1) 161
Table 4.22 Regulatory information (onshore export cable corridor) 169
Table 4.23 Planning history (landfall(s) segment L1) 173
Table 4.24 Planning history (landfall(s) segment L2) 174
Table 4.25 Planning history (landfall(s) segment L3) 175
Table 4.26 Planning history (landfall(s) segment L4) 175
Table 4.27 Planning history (onshore export cable corridor zone A segment A1) 177
Table 4.28 Planning history (onshore export cable corridor zone A segment A2) 178
Table 4.29 Planning history (landfall(s) segment B1) 179
Table 4.30 Potential sources (onshore export cable corridor) 181
Table 4.31 Potential receptors (onshore export cable corridor) 187
Table 4.32 Preliminary risk assessment (onshore export cable corridor) 189
Table F1 Likelihood probability classifications of S-P-R linkage being realised 264
Table F2 Outline of hazard consequence classifications for receptor types from contamination impact 266
Table F3 Risk matrix 268
Table F4 Risk definitions 268

Appendix A Figures
Appendix B Groundsure Report and Historical Maps
Appendix C Historical Borehole Records
Appendix D Historical information provided by Aberdeenshire Council
Appendix E Site Walkover Photographs
Appendix F Risk Assessment Methodology

# 1. Introduction and Objectives

## 1.1 Terms of reference

1.1.1.1 This Report presents a Geo-environmental Preliminary Risk Assessment (PRA) Desk Study for onshore infrastructure associated with the 'Project comprising the Marram Offshore Wind Farm ("the Project").

1.1.1.2 This PRA (Phase 1 Geoenvironmental Desk Study) has been commissioned by MarramWind Offshore Wind Farm (hereafter referred to as 'the Project') is wholly owned by ScottishPower Renewables UK Limited (SPR). MarramWind Limited, a subsidiary of SPR, is the Applicant for the Project.

1.1.1.3 For the purposes of this Report, the term "the Project" has been used to refer to the Onshore Red Line Boundary. The Project is in Aberdeenshire, Scotland, and the landfall(s) for the onshore export cable corridor are located in the vicinity of Peterhead. Further details of the Project are provided in **Section 1.4** and the Project location is shown on **Appendix A**, **Figure 1: Overview of site layout**.

## 1.2 Legislative context

1.2.1.1 Offshore wind farms fall under Schedule 2 of the Electricity Works (Environmental Impact Assessment (EIA)) (Scotland) Regulations 2017 as "a generating station" and where a Schedule 2 project is likely to have significant effects on the environment by virtue of factors such as its nature, size or location, an EIA is required. Due to the location and scale of the Project, the Applicant accepts that it could have significant effects on the environment and therefore an EIA is being prepared under the Electricity Works EIA Regulations 2017.

1.2.1.2 For onshore transmission infrastructure and associated works, the relevant EIA Regulations are the Town and Country Planning (Environmental Impact Assessment) (Scotland) Regulations 2017. The EIA Regulations 2017 do not specifically include underground cables as a Schedule 2 development which may require an EIA. However, the Applicant proposes to take a 'whole project' approach to the EIA and has therefore volunteered an EIA for the onshore elements.

## 1.3 Aims and objectives

1.3.1.1 The aim of this PRA is to support the assessment in the EIA Report for the Project of potentially significant ground condition or land contamination effects that may arise as a result of the construction, operation and maintenance or decommissioning of the Project's onshore infrastructure.

1.3.1.2 The objectives of the PRA are to:

- develop a preliminary Conceptual Site Model (CSM) to identify potential contamination risks associated with the Project.
- evaluate likely contaminated land exposure pathways and their potential significance to identified receptors; and
- assist in determining whether the Project is suitable for its proposed use.

## 1.4 Development plans

1.4.1.1 In January 2022, Crown Estate Scotland (CES) awarded SPR an exclusivity agreement to jointly develop the MarramWind Offshore Wind Farm project (hereafter, referred to as 'The Project') within the northeast 7 (NE7) Plan Option. This is located in the northeast region as defined in the Scottish Government's Sectoral Marine Plan for Offshore Wind Energy (Scottish Government, 2020). An Option Agreement for the Project was signed in April 2022.

1.4.1.2 The Project is a proposed floating offshore wind farm located in the North Sea, with a grid connection capacity of up to three gigawatts (GW).

1.4.1.3 In March 2024, National Grid Electricity System Operator Limited published the Beyond 2030 report, which presented the ScotWind elements of the Holistic Network Design Follow Up Exercise. This Report confirmed that the full 3GW connection for the Project will be connected to the Scottish and Southern Electricity Networks (SSEN) Netherton Hub at Longside, to the west of Peterhead.

1.4.1.4 This PRA relates to the proposed onshore infrastructure for the Project, which comprises the following:

- Landfall(s): at the landfall(s), transition joint bay(s) will be constructed to link the offshore subsea cables to the onshore export cables. Three different landfall(s) are presented within this PRA at Scotstown, Lunderton North and Lunderton South (see **Appendix A:** Figure 2: Zones and Segments). As detailed in **Volume 1, Chapter 4: Project Description**, three landfall options are assessed in this EIA Report: Option 1a comprises landfall(s) at Lunderton North only, Option 1b utilises a combination of Lunderton North and South, and Option 2 includes a combination of Scotstown and Lunderton (North and / or South). Each landfall(s) (for instance, Lunderton North, Lunderton South and Scotstown) are discussed separately within **Section 3.**
- Onshore export cables: these are underground cables that connect from the landfall transition joint bay to the onshore substations. As with the offshore export cables, the type and number of cables will depend on the transmission technology used and installation conditions along the route (for example, crossings, ground conditions etc.). Installation conditions will be assessed on confirmation of the onshore cable routing. Cables are typically installed in ducts in a standard buried trench arrangement where possible. Horizontal directional drilling (HDD) or other similar trenchless installation methods may be necessary to cross sensitive features such as watercourses, roads and railways. Routing in roads may be necessary in some cases where concrete ducts may be utilised to protect the cables. Cables will be installed in sections and jointed together at regular intervals. Each set of joints between cable sections will be housed within a joint bay; similar to a transition joint bay (as above) but with the exception that the sections jointed will be of the same or similar design. The onshore export cable corridor is separated into the following zones: Landfall(s), zone A and zone B, each with their own segments as presented on **Appendix A**, Figure 2.
- Onshore substations: three new onshore substations (to be co-located at one onshore substation site) are required to convert the transmitted power to be compatible for feed-in to the National Energy Transmission System (NETS). The onshore substations will include all electrical conversion / transformation equipment needed to meet the SSEN requirements for connection to the network. This may include energy balancing infrastructure, such as battery banks to provide a buffer against periods of fluctuating demand.
- Grid connection cables: Further onshore export cables will be required to connect the onshore substations to the nominated NETS connection point(s).

- Grid connection: The nominated SSEN substation (hereafter referred to as SSEN Netherton Hub) into which the Project will connect, noting that SSEN Netherton Hub does not form part of the planning application.

## 1.5 Scope of work

1.5.1.1 To meet the aims and objectives identified in **Section 1.3**, the following scope of work has been undertaken:

- purchasing and reviewing Groundsure environmental data and historical maps (in digital format, viewed in a geographical information system (GIS) platform for the Project and in a full report PDF to understand former land uses and potential contaminative activities within the Onshore Red Line Boundary, and in the area surrounding the Project;
- undertaking site walkovers of the onshore substations, onshore export cable corridor and landfall(s) in November 2023 and September 2024;
- reviewing publicly available historical maps, aerial photographs, and plans, to understand former land uses and potential contaminative activities within the Onshore Red Line Boundary, and in the area surrounding the Project;
- reviewing relevant publicly available information relating to neighbouring land uses, geology, hydrogeology, hydrological features and ecologically sensitive sites in order to establish the environmental setting of the Project;
- reviewing relevant publicly accessible regulatory databases provided by Scottish Environment Protection Agency (SEPA), the Scottish Government, etc as detailed in **Section 1.7**);
- contacting relevant regulators (SEPA, Local Authority Contaminated Land Officer and Petroleum Officer);
- developing a preliminary conceptual site model via the source-pathway-receptor (SPR) contaminant linkage approach, in compliance with relevant industry and regulator guidance (see **Section 1.6**);
- producing figures showing key features on the Project and in the surrounding area, key receptors, and potential contamination sources identified in this EIA Report;
- describing the environmental risks and or opportunities surrounding ground, groundwater and ground gas conditions, which have the potential to arise associated with the future uses of the Project. The environmental risk levels have been assessed for the current scenario and for the future scenario with the Project. Risks in the future use scenario have been assessed with consideration of the Project's embedded environmental measures, which are detailed in this EIA Report; and
- producing a PRA report.

1.5.1.2 The above has been undertaken separately for the onshore substations (see **Section 2**), landfall(s) (see **Section 3**) and onshore export cable corridor (see **Section 4**).

1.5.1.3 To support this EIA Report, the conclusions of the PRA have been fed back to the EIA team for consideration in the design of the Project.

## 1.6 Legislative context

1.6.1.1 The assessment in this PRA has been undertaken in the legislative context of:

- Part 2A of the Environmental Protection Act 1990; and

- Scottish Government (2017) Planning Advice Note 33: Development of contaminated land.

1.6.1.2 The following good practice and statutory guidance was considered, and the assessment was undertaken in general accordance with:

- Construction Industry Research and Information Association (CIRIA) C552 'Contaminated Land Risk Assessment. A guide to good practice' (2001);
- Environment Agency, SEPA, NRW and SoBRA (2020), Land contamination risk management (LCRM). Updated 12 June 2025. (Environment Agency, 2020);
- Joint Scottish Contaminated Land Regulatory Officers (2010). An Introduction to Land Contamination and Development Management, Revision 4; and
- National House-Building Council (NHBC), Environment Agency, Chartered Institute of Environmental Health (CIEAH) (2008) Guidance for the Safe Development of Housing on Land Affected by Contamination. R&D Publication 66: 2008, Volume 1 (NHBC, EA and CIEH, 2008).

## 1.7 Sources of information

1.7.1.1 The following sources of information have been utilised in producing this Report:

- Groundsure Enviro+Geo GIS and Map Insight GeoTIFFs digital data and historical maps (Groundsure, 2024);
- Groundsure Enviro+Geo Insight report, (Groundsure, 2025), included as **Appendix B: Groundsure Report and Historical Maps**. The site boundary in the Groundsure Report includes some additional land beyond the Onshore Red Line Boundary. This is due to later refinement of the Onshore Red Line Boundary for the Project, as presented in Figure 1. The Groundsure Report therefore includes an offsite area southeast of the onshore substation site;
- Scotland's Environment interactive map (Scottish Government, 2025);
- Scottish Environment Protection Agency (SEPA) Water Classification Hub (SEPA, 2025a);
- SEPA Flood Maps (SEPA, 2025b);
- SEPA Waste Site Capacity Tool (SEPA, 2025c);
- historical map images, (National Library of Scotland, 2025);
- British Geological Survey (BGS) Onshore GeoIndex interactive map and borehole records (2025). Relevant borehole records are included as **Appendix C: Historical Borehole Records**;
- Ó Dochartaigh B É, Doce D D, Rutter H K and Macdonald A M. (2015). User Guide: Aquifer Productivity (Scotland) GIS datasets, Version 2. Revised Report. BGS Open Report, OR/15/003;
- Mining Remediation Authority (MRA) online mapping (MRA, 2025);
- UK Health Security Agency online mapping of radon risks (UK HSA, 2025);
- review of planning applications on Aberdeenshire Council planning portal (Aberdeenshire Council, 2025);

- unexploded ordnance (UXO) risk maps provided by Zetica Unexploded Ordnance (Zetica, 2025);
- various correspondence and information provided by the relevant regulators including Aberdeenshire Council and SEPA;
- aerial photography available from Google Earth Pro and 'Streetview' photography (Google Maps, 2025); and
- site walkover of the onshore substation site undertaken in November 2023. Site walkover of the onshore substation site, landfall(s) and onshore export cable corridor undertaken in September 2024. Site walkover photographs are included as **Appendix E: Site Walkover Photographs**.

## 1.8 Limitations and assumptions

1.8.1.1 Third party information used in the production of this Report (as listed in **Section 1.7**) has been taken in good faith as being accurate. The desk study information should not be considered exhaustive and further information relative to the Project may be available from other sources. WSP cannot and will not accept any liability for errors and / or omissions in data provided by others and WSP cannot warrant the work of others. In particular, the accuracy of historical maps cannot be guaranteed, and it should be recognised that different conditions on site may have existed between and subsequent to the various map surveys.

1.8.1.2 The site walkovers completed in November 2023 and September 2024 were undertaken to verify key information on potential sources of contamination identified and was not an exhaustive walkover of the entire area within the Onshore Red Line Boundary. Walkover locations were also restricted in places due to access restraints.

1.8.1.3 The desk study has been written in the context of legislation and guidance available at the time it was prepared. New information, improved practices and changes in legislation may necessitate a re-interpretation of the report or in part after its original submission.

# 2. Onshore substation site

## 2.1 Introduction

2.1.1.1 This Section covers the onshore substations, which is defined as the area shown as the 'onshore substation zone' in **Appendix A**, Figure 2.

## 2.2 Summary of onshore substation site and site setting

### 2.2.1 Onshore substation site description

2.2.1.1 The Onshore Red Line Boundary area and surrounding area details are summarised in **Table 2.1** below. A current site layout with land parcel information is included in **Appendix A**, Figure 1.

2.2.1.2 Site walkover photographs are presented in **Appendix E**.

2.2.1.3 The proposed construction of the onshore substations is to comprise a combination of concrete foundations and piled or screwed foundations, where concrete foundations are typically for buildings and piled / screwed foundations for electrical equipment such as busbars. Construction of the onshore substations are anticipated to include low levels of soil excavation, where typical depth for the onshore substation site foundations is 600mm. Further details on the construction of the onshore substations are discussed in **Volume 1, Chapter 4: Project Description**.

**Table 2.1 Onshore substation site details**

| Item | Details |
|---|---|
| **Site location** | Site southwest of Blackhills, Peterhead. |
| **Grid reference** | 408351, 846243. |
| **Site address** | Land south of A950 (Longside Road), Peterhead, AB42 3LY. |
| **Site area** | Approximately 58.4 hectares (ha). |
| **Site description** | The onshore substation site comprises an irregular shaped parcel of land used primarily for pasture across four fields. The majority of the onshore substation site is covered by grass with hedgerows present along field boundaries. An access track is also present from the east of the Onshore Red Line Boundary opposite the industrial estate adjacent to the onshore substation site.<br><br>The east of the onshore substation site is generally flat, with gentle undulations uphill to the southwest of the western half of the site area, before gradually dipping westward towards an adjacent unnamed burn that flows offsite to the north. Another burn is mapped in the southeast of the onshore substation site, flowing northeast along the onshore substation site adjacent to the residential property at Howemuir, however was not visited during the walkover due to access. |

| Item | Details | | | |
|---|---|---|---|---|
| **Boundaries and adjacent / nearby land uses** | **Compass direction.** | **Boundary type.** | **Adjacent land use.** | **Nearby land use (within 250m).** |
| | North | Post-and-wire fencing. | A950 road with airfield and fields beyond. | Airfield, residential properties. |
| | East | Post-and-wire fencing. | Unnamed road with Buchan Biogas plant, transport services site, and Eastern Fluid Power site beyond. | Fields (agriculture). |
| | South | Post-and-wire fencing. | Fields. | Fields (agriculture), farm / residential properties. |
| | West | Post-and-wire fencing. | Fields. | Fields (agriculture). |
| **Current site activities** | Agricultural land, primarily as pasture. | | | |
| **Site walkover observations** | Approximately 1 metre (m) high stockpiles of manure and a small pile of rope were present near the southern boundary of the northern field during the November 2023 walkover. An approximate 20m x 3m x 1m high mound was also present in the southern boundary of the northern field during the 2023 walkover, which contained brick walls, loose bricks, concrete blocks and pipework, granular soil, and corrugated roofing that may have contained asbestos. A hedgerow was also present running north-south separating the two fields. However, during the September 2024 walkover, the bund and hedgerow had been removed and earthworks undertaken in this area with bare earth and small areas of soft, wet ground present underfoot. Some small hummocks of possible topsoil less than 1m tall were also present in this area.<br>The southern half of the onshore substation site that comprises three fields was not accessible during the walkovers due to access restraints.<br><br>The western field boundary of land parcel 6187 was subject to some clearance works at the surface water ditch with a tracked excavator present c.180m north of the proposed crossing. Water within this ditch appeared stagnant with 1m high banks on either side. | | | |
| **Services** | 33 kilovolt (kV) overhead lines were observed running northwest-southeast to the west of the onshore substation site, along with numerous pipeline markers present to the west of the area, assumed to run along the west of the burn and also crossing the burn in the southwest corner of the northern field, before running south towards the unnamed road.<br><br>Three manhole covers were observed beside the access track gate in the east, opposite the industrial estate, one with running water observed. | | | |

### 2.2.2 Site history

2.2.2.1 The historical development of the onshore substation site and its surrounding area is summarised in **Table 2.2**. This information is based upon historical maps included with the Groundsure digital data (Groundsure, 2024) and Groundsure Report (Groundsure, 2025), historical aerial photography (Google Earth Pro), and other historical maps (National Library of Scotland, 2025). Whilst features may be noted as offsite to the west and north, these likely fall within the areas of onshore export cable corridor segments A1, A2 and B1.

**Table 2.2 Summary of site history (onshore substations)**

| Date of historical map (scale) | Onsite feature | Offsite feature (≤250m) |
|---|---|---|
| 1869 to 1872 (1:10,560)<br>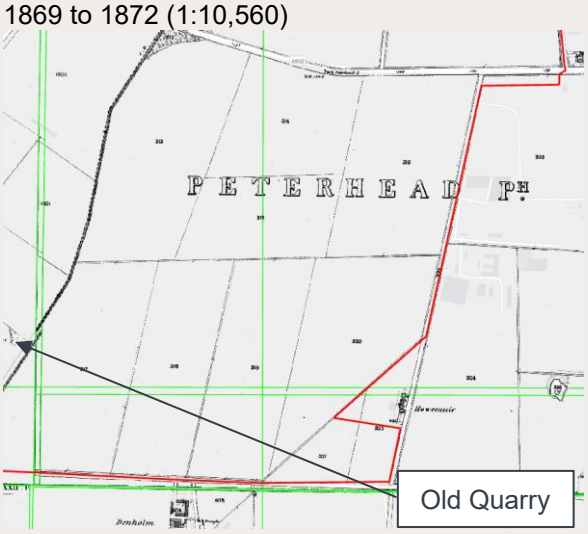 | Agricultural fields, possible field drains present that are potentially culverted at the road forming the eastern onshore substation site. | Old Quarry approximately 55m west of the onshore substation site.<br><br>Agricultural fields.<br><br>Residential development at Howemuir 55m east, Denholm 40m south and Eastfield 120m north. |
| 1901 to 1902 (1:10,560)<br>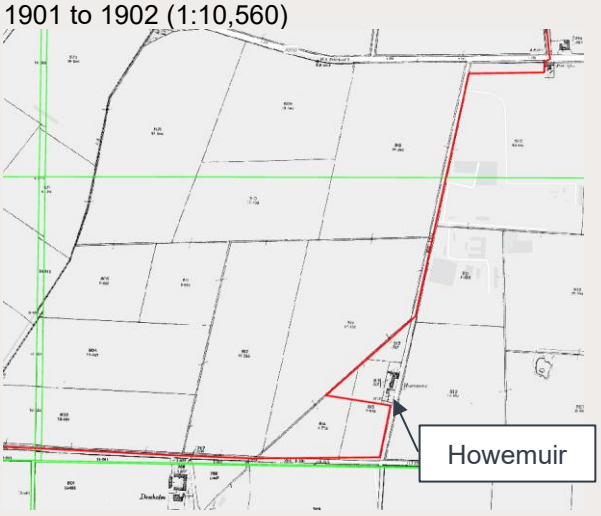 | No significant changes. | Wells present at Howemuir and Denholm properties to the east and south. |
| 1924 to 1928 (1:10,560) | No significant changes. | No significant changes. |

| Date of historical map (scale) | Onsite feature | Offsite feature (≤250m) |
|---|---|---|
| 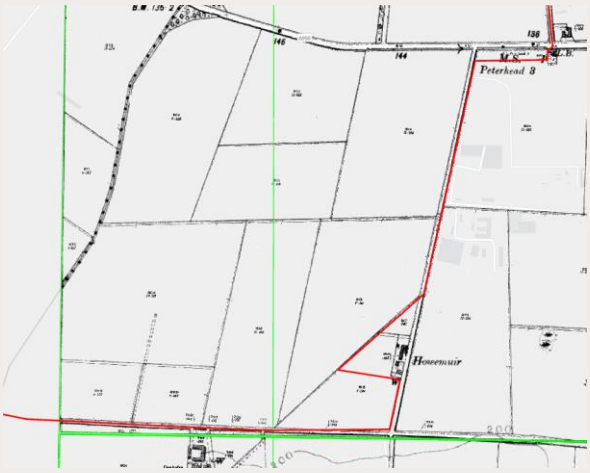 | | |
| 1955 to 1959 (1:10,560)<br>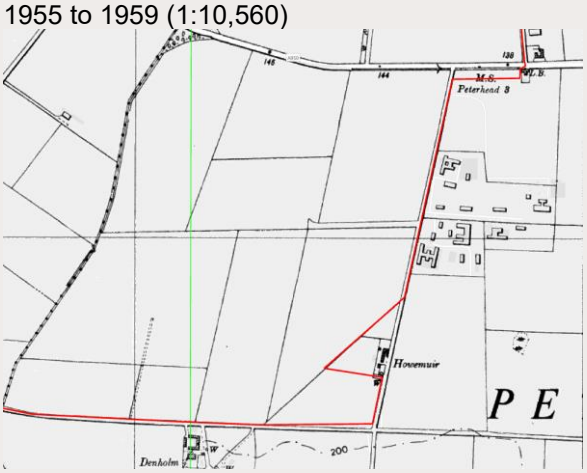 | Track present in southwest of onshore substation site. | Several small buildings present adjacent east and numerous small buildings present 120m north at Eastfield (assumed associated with the disused Longside Airfield further northwest). |
| 1971 to 1979 (1:10,560)<br>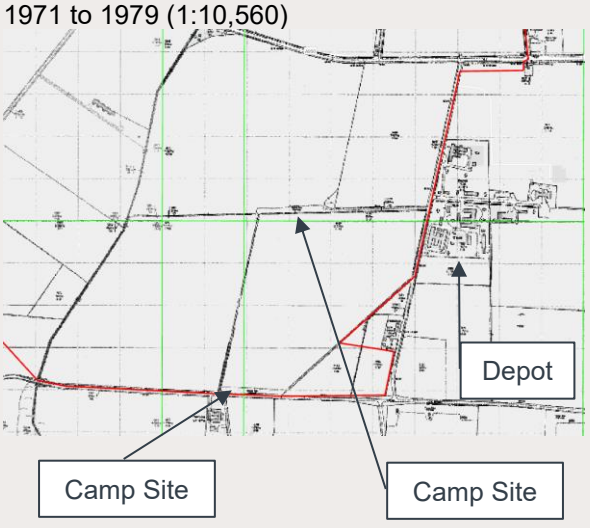 | Changes to field boundaries observed.<br><br>Rectangular shaped camp site (disused) present in centre of onshore substation site (1972, 1:2,500).<br><br>Camp site present in south of southernmost field, opposite Denholm property (1972, 1:2,500).<br><br>Additional drain present in southeast, runs offsite west of Howemuir property. | Additional buildings present adjacent east and now labelled as depots (1973-1977, 1:10,000) and some buildings at Eastfield within the airfield are no longer shown (1973-1975, 1:10,000). Several small potential stockpiles present in airfield 100m north between 1972 and 1989 mapping (1:2,500).<br><br>Irregular shaped building present 180m west of the onshore substation site. |

| Date of historical map (scale) | Onsite feature | Offsite feature (≤250m) |
|---|---|---|
| 1993 to 1995 (1:2,500)  | No significant changes. | Small potential stockpiles adjacent to Eastfield no longer shown (1995, 1:2,500). |
| 2001 (1:10,000) | No significant changes. | Camp site opposite Denholm property no longer present.<br><br>Depots to east labelled as Industrial Estate. |
| 2010 (1:10,000) | No significant changes. | No significant changes. |
| Aerial imagery from Spring 2023.  | Earthworks visible in area of former camp site in centre of the onshore substation site. | Buchan Biogas plant present adjacent to Industrial Estate east of onshore substation site (>250m).<br><br>Stockpile features present adjacent to Eastfield visible. |
| 2025 (1:10,000) | Camp site in centre of onshore substation site no longer labelled. | No significant changes. |

2.2.2.2 Records relating to the disused airfield northwest of the onshore substation site and west of onshore export cable corridor zone A segment A1 (**Appendix A**, Figure 2) have been provided by Aberdeenshire Council. The Record Site Plan from November 1946, included in **Appendix D: Historical Information provided by Aberdeenshire Council**, has been reviewed which recorded a number of building and site uses within 250m northwest of the onshore substation site, however not all writing on the plan is fully legible to allow for accurate review. The following was noted:

- numerous temporary brick structures between the Eastfield building and the Onshore Red Line Boundary were used as army guard barrack huts (for example, #61 and #64), as well as a fire tender house (#37) and substation (#45);
- rectangular building west of Eastfield (235m northwest of onshore substation site), either a A.A. latrine block (#86) or blister hangar (#96); and
- rectangular iris-constructed camouflage store (#46), possible works flight store (#50) and transformer plinth (#51), and brick-constructed maintenance contractors office (#24), 250m northwest of onshore substation site.

2.2.2.3 The following sites were also depicted out with the main airfield site, present within the segment B1 area and west of the onshore substation site:

- a Small Arms Ammunitions (SAA) site in the field east of East Thunderton, including a transformer plinth, A.A. latrine block, kitchen and dining room, and barrack block (#231 to #234), located 200m west of the onshore substation site. This is discussed further under the Cultural Heritage section (**Section 2.3.4**); and
- camp sites 7 and 8 located within the onshore substation site. Camp site 8 is present at the southern boundary at the unnamed road opposite Denholm farm, whereas camp site 7 is present in the centre of the onshore substation site where earthworks were visible in aerial imagery in 2023.

## Site historical development summary

2.2.2.4 As discussed above, the onshore substation site has had limited historical development, principally being used as agricultural fields, with a track present in the east from the mid-1950s and a camp site related to the nearby Longside Airfield, which was no longer in use by 1972. No significant changes are noted until between November 2023 and September 2024 when earthworks were undertaken to remove the north-south hedgerow in the north of the area and waste storage materials noted during the 2023 site walkover. Small hummocks of potential topsoil less than 1m in height were also present in September 2024.

2.2.2.5 Much of the surrounding area was in agricultural use with scattered residential properties and an old quarry (shown in the earliest available mapping only) until the development of Longside Airfield to the north and the airfield camp site adjacent to the east in the 1950s (later labelled as depots in the 1970s). The latter underwent expansion to the present-day industrial estate and biogas plant.

## Review of additional site historical development information

### *Longside Airfield*

2.2.2.6 Various historical information has been provided by Aberdeenshire Council regarding the airfield located adjacent northwest of the onshore substation site, in addition to online records available from Canmore and Historic Environment Records (HER) from Aberdeenshire Council. Review of this information indicates that the airfield was formerly known as Royal Air Force (RAF) Longside, otherwise known as RAF Peterhead. RAF Peterhead was mostly constructed by July 1941 and later bombed in November 1941 by a Ju88 aircraft which dropped two bombs, however the bomb locations are not recorded (Smith, 1983). The airfield was then used as a dummy army camp in 1943 and closed in 1946, prior to being auctioned off in 1959. Since this period, the airfield has undergone some redevelopment with demolition of some structures such as the control tower in 1969 and historical hangars, use as a helipad and a storage facility for oilfield services.

2.2.2.7 Whilst the historical uses on the onshore substation site were limited to camp sites 7 and 8, various activities are anticipated within the airfield site to the northwest such as aircraft and vehicle maintenance, refuelling, and use and bulk storage of fuels and chemicals, the latter may also have taken place at the camp sites. Buildings and hangars may have been heated by fuel oil fired boilers and the transformers present in the airfield may have contained oils including polychlorinated biphenyls (PCBs) based on their age. Waste disposal around former buildings may have also taken place. Given the military use of the airfield and the period of military operations it is likely that explosives and (radium-226) luminised equipment or paints would have been used and handled within the airfield footprint to the northwest.

2.2.2.8 The historical Eastfield building within 250m northwest of the onshore substation site (within the airfield site) was demolished and redeveloped as a vehicle maintenance workshop (Eastfield Garage) as part of planning application APP/2009/0775. This application references site investigation reports for contamination and drainage (including by Enviros Consulting, 2009, Further Site Investigations Eastfield by Longside Airfield), however these are not available via the planning portal. Ground investigation reporting recorded that seven trial pits in support of the planning application found no evidence of wartime infill materials or 'suspect items' uncovered (Enviro Surveying Ltd, 2017).

## 2.3 Environmental setting

### 2.3.1 Geology and hydrogeology

2.3.1.1 The anticipated geology underlying the onshore substation site based on the nearest BGS boreholes and 1:50,000 scale BGS mapping available on the Onshore GeoIndex (BGS, 2025) is provided in **Table 2.3**. Aquifer designations are based on BGS 1:625,000 scale hydrogeological mapping and information obtained from SEPA's Water Classification Hub (SEPA, 2025a).

**Table 2.3 Summary of geology and hydrogeology (onshore substations)**

| Geological unit / stratum | Typical strata description | BGS borehole log description | SEPA / BGS aquifer designation | Extent onsite and thickness (m) |
|---|---|---|---|---|
| **Made ground** | Not mapped by BGS – however may be present as reworked soils from agricultural use, historical camp sites, and earthworks undertaken to remove hedgerows and waste material bund. Topsoil mounds observed during 2024 walkover. | No available BGS borehole data within or within 250m of the onshore substation site. | Not mapped by SEPA or BGS. | Made Ground anticipated underlying onshore substation site relating to the historical camp site in the centre and historical stockpile of waste materials (including corrugated metal sheets, potentially asbestos containing). However, during the 2024 walkover the bund had been cleared and camp site area subject to earthworks, with |

| Geological unit / stratum | Typical strata description | BGS borehole log description | SEPA / BGS aquifer designation | Extent onsite and thickness (m) |
|---|---|---|---|---|
| | | | | topsoil mounds observed.<br><br>Given the recorded lack of historical site uses, Made Ground is anticipated to be <1m thick. |
| **Superficial deposits** | Hatton Till Formation (diamicton, clay, sand and gravel) across most of the onshore substation site.<br><br>A small area of Alluvium (clay, silt, sand and gravel) along the surface water in the northwest. | | Not mapped by SEPA or BGS. | Typical thickness of 10m+.<br>Till anticipated to cover the majority of the onshore substation site, potentially thinner in the northwest where alluvium is mapped along the surface water. |
| **Bedrock** | Peterhead Pluton (Granite). | | Mintlaw groundwater body (SEPA ID: 150655) with a 'Good' overall status in 2023.<br><br>BGS maps this as a low productivity aquifer with small amounts of groundwater in near surface weathered zone and secondary fractures, with rare springs. Flow mechanism is virtually all through fractures and other discontinuities. | N/A |

### Hydrogeology

2.3.1.2 As noted in **Table 2.3** above, the onshore substation site is not underlain by a superficial aquifer mapped by either SEPA or BGS. Review of historical mapping identified wells at Howemuir and Denholm (<230m from site) suggesting that water bearing strata, likely within the bedrock, is present in the local area. From private water supply data obtained from Aberdeenshire Council in May 2025 (detailed in **Volume 1, Chapter 20: Water Resources and Flood Risk**), one record is provided for Denholm only.

## 2.3.2 Hydrology

2.3.2.1 The onshore substation site is bound to the west by an unnamed surface water feature, flowing north towards the River Ugie >2km northeast. Another field drain is mapped running northeast-southwest within the onshore substation site and adjacent to the eastern boundary with Howemuir. Both features are not classified by SEPA on their Water Classification Hub (SEPA, 2025a).

### Site drainage

2.3.2.2 Details of onsite drainage are unknown, with the exception of three manholes being observed during the site walkover at the eastern access opposite the industrial estate, where one open manhole had flowing water observed. It is anticipated field drains are present with drainage directed to the surface water feature in the west as well as east-west trending ditches present between the northern and southern halves of the onshore substation site.

2.3.2.3 A number of Water Environment (Controlled Activities) (CAR) registrations are held as follows (Scottish Government, 2025):

- multiple CAR registrations for private sewage (primary / secondary) and a limited number of point sources (existing sewage treatment system to water) located offsite at residential properties at Denholm, Howemuir; and
- CAR/S/1168875: CAR simple licence at Buchan Biogas, 175m east. No further details held online.

### Flooding

2.3.2.4 SEPA flood risk maps (SEPA, 2025b) were used to assess risks from surface water, coastal, and river flooding. The surface water feature to the west of the onshore substation site has a high likelihood of surface water flooding each year (for instance, a 10 per cent chance of flooding). Small areas along the eastern boundary also have a medium likelihood (0.5 per cent chance of flooding each year) of surface water flooding and two small areas at the northern boundary have a high likelihood. No risk areas were mapped for coastal or river flooding.

2.3.2.5 The Groundsure Report (Groundsure, 2025) also indicated the onshore substation site is at low risk of groundwater flooding.

2.3.2.6 These comments are preliminary only, further detail on the flood risks posed is discussed in **Appendix 20.2: Flood Risk Assessment**.

### Preliminary hydrogeological model

2.3.2.7 Based on the above information, a thin layer of Made Ground is likely generally present beneath the onshore substation site as reworked topsoil, in addition to localised areas

where earthworks have taken place. This is expected to be underlain by low permeability glacial till of considerable thicknesses (>10m). Shallow groundwater is not anticipated within Made Ground (if present) and may be perched within glacial till or limited to any granular deposits present within the superficial deposits. A deeper groundwater body is expected within the bedrock, however given the anticipated thicknesses of predominantly low permeability, cohesive till then any groundwater present in the superficial deposits and bedrock are not considered to be hydraulically connected. Groundwater is likely to flow to the north / northeast towards the River Ugie.

### 2.3.3 Designated ecological, heritage and environmentally sensitive sites

2.3.3.1 The following have been identified offsite within the Groundsure Report:

- one Site of Special Scientific Interest, Hill of Longhaven, 1.996km south; and
- one ancient woodland (of semi-natural origin) 780m south and one long established woodland (of plantation origin) 1.2km southeast.

### 2.3.4 Cultural heritage

2.3.4.1 There are no listed buildings or Scheduled Ancient Monuments within 500m of the onshore substation site (Groundsure, 2025).

2.3.4.2 Review of online HER from Aberdeenshire Council indicated the following:

- HER NK04NE0114: record of a former military camp in the present-day industrial estate east of the substation site. This matches the location of Site No.1 on the historical airfield plan. The record states the site may have been used as the main mess area for the airfield, and aerial photos dated 1946 showed an H-shaped hut group with three other larger groups of huts, plus numerous emergency air-raid shelters. Several buildings in the southern part of the site appear to survive, with the remainder demolished.
- Additionally, whilst the historical plan of the airfield records two camp sites onsite in the centre of the onshore substation site and at the southern boundary, no records of these are present online.

### 2.3.5 Unexploded ordnance

2.3.5.1 Review of Zetica UXO online risk mapping indicates the onshore substation site is situated within an area at low risk from unexploded bombs. The airfield to the north is recorded on the risk maps with a Luftwaffe target recorded in the northwest of this airfield.

### 2.3.6 Radon

2.3.6.1 The onshore substation site is located within an area where 1 per cent to 3 per cent of properties are at or above the Radon Action Level and as such, basic radon protection measures will be required in new buildings (UK HSA, 2025).

### 2.3.7 Mining

#### Coal Mining

2.3.7.1 The onshore substation site is not located within a Coal Mining Reporting Area as defined in the Mining Remediation Authority interactive map (MRA, 2025), therefore the onshore substation site is not at risk of coal mine gases according to CL:AIRE guidance (CL:AIRE, 2021).

#### Other mineral extraction

2.3.7.2 There are no BritPit database records of currently active or closed surface ground mineral workings, artificial ground, or surface ground workings within the onshore substation site. Surface ground workings were recorded at least 180m northwest of the onshore substation site, as an unspecified pit adjacent to the historical Downiehills Brick and Tile Works. Additionally, an old quarry was present on the earliest available historical mapping 195m west of the onshore substations and no longer shown by 1900. No other records are available for this quarry and aerial imagery shows the area as vegetated within a field.

2.3.7.3 According to the Groundsure Report (Groundsure, 2025), the onshore substation site is situated within an area where mining of vein minerals may have occurred in the past, however the potential for difficult ground conditions is unlikely and at a level where consideration is not required. This area corresponds to the mapped extent of the Peterhead Pluton (granite).

### 2.3.8 Ground stability hazards

2.3.8.1 A review of potential geohazards within the onshore substation site has been completed using the information listed in the Groundsure Report:

- shrink swell clays: very low hazard rating with ground conditions predominantly low plasticity;
- running sands: very low hazard rating with running sand conditions considered unlikely.
- compressible deposits: negligible risk;
- collapsible deposits: very low risk of deposits with potential to collapse when loaded and saturated being present;
- landslides: slope instability problems are not likely to occur but consideration of potential adjacent areas impacting the onshore substation site should be considered; and
- dissolution: negligible risk due to the anticipated absence of soluble rocks or those not prone to dissolution. Dissolution features are unlikely to be present.

2.3.8.2 Therefore, no significant constraints have been identified.

## 2.4 Regulatory information and consultation

### 2.4.1 Regulatory information

2.4.1.1 Relevant information obtained from the Groundsure Report (Groundsure, 2025) within a 250m radius of the onshore substation site is summarised in **Table 2.4**. Whilst features may be noted as offsite to the west and north, these likely fall within the onshore export cable corridor segments A1, A2 and B1. It is also noted that the Groundsure Report boundary differs slightly to the Onshore Red Line Boundary and includes an area to the southeast of the onshore substation site.

## Table 2.4 Regulatory information (onshore substations)

| Information | Onsite | Within 250m | Details |
|---|---|---|---|
| **Historical land uses** | None | 4 | Disused Airfield (listed as onsite due to slight boundary overlap in Groundsure).<br>Unspecified pit to the north at brick & tile works.<br>Unspecified depot 3m east.<br>Unspecified ground workings 12m north. |
| **Historical tanks** | None | 2 | Unspecified tank 10m east (note: due to Groundsure Report boundaries this is >250m from site, east of Denholm farm).<br>Tank or trough 7m southeast. |
| **Historical energy features** | None | None | N/A |
| **Historical or current / recent petrol stations** | None | None | N/A |
| **Historical garages** | None | None | N/A |
| **Current / recent industrial land uses** | None | 5 | Hydraulic engineers Eastern Fluid Power Ltd, 35m north at Howemuir, Blackhills, AB43 2LJ.<br>Distribution and haulage W. Coutts Transport Peterhead Ltd, 42m east at Blackhills, AB42 3LJ.<br>Industrial Estate, 85m east.<br>Packaging at John Petrie Pallets, 139m east.<br>Biogas power station, 184m east. |
| **Electricity cables** | None | None | N/A |
| **Gas pipelines** | None | None | St Fergus to Aberdeen 900mm pipeline crosses the onshore export cable corridor at Bridge of Faichfield before running southwest across the Burn of Faichfield and south offsite. |
| **Sites determined as Contaminated Land** | None | None | N/A |
| **Control of Major Accident Hazard (COMAH) Sites** | None | None | N/A |
| **Regulated Explosive Sites** | None | 1 | Groundsure Report lists the Longside Airfield as onsite. This is considered to be adjacent to the onshore substations / segment A1 site and an incorrect overlap of the Groundsure search area. |
| **Hazardous substance storage / usage** | None | None | N/A |
| **Part A (1), Integrated Pollution Prevention and Control (IPPC) and Historical Integrated Pollution Control (IPC) Authorisations** | None | None | N/A |

| Information | Onsite | Within 250m | Details |
|---|---|---|---|
| **Part B Authorisations** | None | None | N/A |
| **Pollution inventory substances, waste transfers or radioactive waste** | None | None | N/A |
| **Waste sites and landfills** | | | |
| **Historical landfills** | None | None | N/A |
| **Licenced waste sites** | None | None | N/A |
| **Active or recent landfills** | None | None | N/A |

### 2.4.2 Planning history

2.4.2.1 A search of the Aberdeenshire Council planning portal website was carried out in July 2025 as part of this assessment. Relevant information is summarised below in **Table 2.5** to provide some background to the current site condition.

**Table 2.5 Planning history (onshore substations)**

| Planning application | Date | Location | Details | Comment |
|---|---|---|---|---|
| **ENQ/2025/0688** | May 2025 | Scotston, Lunderton, Sanford Bay to Netherton Hub Longside. | MarramWind Offshore Wind Farm Development. | Planning application associated with development in question. |
| **ENQ/2024/1603** | October 2024 | Buchan Offshore Wind 75km Northeast of Fraserburgh Landfall to be located at Rattray Bay. | Onshore Transmission Infrastructure for Buchan Offshore Wind including Landfall Point, Cable Route Corridor, Cable Circuits, Erection of Substation and Associated Works to connect to the Transmission Grid. | Landfall route south of Rattray Head, planning boundary overlaps with segment A1 east of the airfield and runs south crossing the onshore substation site. |
| **APP/2010/1209** | April 2010 | St Fergus to Peterhead. | Installation of 132kV overhead electricity line on 12m high wooden poles. | Overhead cables noted during the site walkover. |
| **APP/2014/2715** | July 2014 | Downiehills Farm Blackhills Peterhead Aberdeenshire AB42 3LB. | Erection of an Anaerobic Digestion Plant, Ancillary Equipment, Onsite Infrastructure and Associated Works for the Purpose of Generating Renewable Bio- | Identified as potentially contaminated land by Aberdeenshire Council. Offsite approximately |

| Planning application | Date | Location | Details | Comment |
|---|---|---|---|---|
| | | | gas and Injecting the Same into the Intermediate Pressure Gas Grid. | >250m east of the onshore substations. |
| **APP/2009/0775** | March 2009 | Eastfield Yard, Longside Airfield, Peterhead, AB42 3DY. | Demolition of Dilapidated Building and Erection of Vehicle Maintenance Workshop with Associated Offices; Erection of 2 Metre High Boundary Enclosure and Formation of Vehicle Parking Area. | Adjacent northwest of the onshore substations. |

## 2.5 Preliminary conceptual site model and preliminary risk assessment

### 2.5.1 Introduction

2.5.1.1 The preliminary CSM and plausible contaminant linkages are outlined in the following sections based on the desk study review of available information collated in the previous sections. The CSM is carried out in line with LCRM guidance (Environment Agency, 2020) and is based on the current use and proposed uses as part of the Project.

2.5.1.2 The assessment follows a risk-based approach; with the potential environmental risk assessed qualitatively using the 'source-pathway-receptor' contaminant linkage concept introduced in the guidance documents (principally LCRM, see **Section 1.6**) on the practical implementation of Part 2A of the Environmental Protection Act 1990.

2.5.1.3 The environmental risk assessment has been carried out by identifying and evaluating the significance of the following:

- potential sources of contamination: a contaminant or pollutant that is in, or under the land and that has the potential to cause harm or pollution;
- potential receptors of contamination: something that could be adversely affected by a contaminant, for example, a person, the water environment, designated ecosystems, or Part 2A receptors such as buildings, crops or animals; and
- potential pathways for contamination migration: these are routes or mechanisms by which a receptor is or could be affected by a contaminant.

### 2.5.2 Potential sources of contamination

2.5.2.1 A review of the site history and environmental setting has identified potential contaminant sources on the onshore substation site and the surrounding area, as summarised below in **Table 2.6**. The list of contaminants has been established through a review of Annex 3 in the Guidance for the Safe Development of Housing on Land Affected by Contamination R&D66: 2008 Volume 2 (NHBC, EA and CIEH, 2008).

2.5.2.2 Sources have been combined under a single source ‘ID’ in **Table 2.6** where they have similar characteristics and associated contaminants. However, the table also provides cross

references to the relevant individually numbered features and descriptions in **Appendix A, Figure 4: Land contamination and landfill**.

### Table 2.6 Potential sources of contamination (onshore substations)

| ID | Source | Potential contaminants | Location | Relevant feature number on Appendix A, Figure 4 | Source to be considered further? |
|---|---|---|---|---|---|
| **Onsite sources** | | | | | |
| **Onshore substation site source 1** | Made Ground, fuel / oil leaks, spills, associated with historical airfield Camp sites 7 and 8. | Asbestos, heavy metals, total petroleum hydrocarbons (TPH), polyaromatic hydrocarbons (PAH), pH and other organic and inorganic compounds, ground gases (including carbon dioxide and methane). | Centre of the onshore substation site and southern boundary. | 23, 27 | Yes |
| **Onshore substation site source 2** | Made Ground associated with agricultural site use, including waste material bund present in 2023 (no longer present in 2024), manure stockpiles, topsoil mounds and earthworks. | Asbestos, heavy metals, TPH, PAH, pH and other organic and inorganic compounds, pesticides and herbicides, ground gases (including carbon dioxide and methane). | Centre of the onshore substation site. | 42 | Yes |
| **Onshore substation site source 3** | Alluvium deposits or potentially buried topsoil. | Ground gases (including carbon dioxide and methane). | Northwest area of the onshore substation site (alluvium). | Not shown. | No – based on the available design information the Project is likely to avoid construction of enclosed spaces on alluvial soils by the use of trenchless crossings. The alluvium is also not anticipated to be a |

| ID | Source | Potential contaminants | Location | Relevant feature number on Appendix A, Figure 4 | Source to be considered further? |
|---|---|---|---|---|---|
| | | | | | significant source based on its area and presence of cohesive Till will reduce migration pathways to enclosed structures for any ground gases if present. Risks from potentially buried topsoil are considered as part of Made Ground onsite. |
| **Offsite sources** | | | | | |
| **Onshore substation site source 4** | Made Ground associated with potentially infilled land (old quarries, ground workings, etc). | Asbestos, heavy metals, TPH, PAH, pH and other organic and inorganic compounds, ground gases (including carbon dioxide and methane). | Old quarry 195m west of onshore substation site, unspecified pit 180m northwest at former Downiehill Brick & Tile Works. | 26, 16 | Yes |
| **Onshore substation site source 5** | Fuel tanks or fuel oil heating at residential properties. | TPH and PAH | Adjacent properties at Howemuir in southeast, Denholm to south | Small and localised sources – not shown. | Yes |
| **Onshore substation site source 6** | Wells at residential properties (potentially infilled). | Ground gases (including carbon dioxide and methane). Other contaminants may be present depending on potential infill materials used. | Adjacent properties at Howemuir in southeast, Denholm to south. | Small and localised sources – not shown. | No - these are not considered to be significant sources and if infilled were likely backfilled years ago where gas generation |

| ID | Source | Potential contaminants | Location | Relevant feature number on Appendix A, Figure 4 | Source to be considered further? |
|---|---|---|---|---|---|
| | | | | | potential is limited. |
| **Onshore substation site source 7** | Former airfield camp sites 1, 13, redeveloped as a depot and present day industrial estate (including distribution and haulage, pallet packaging, and hydraulic engineers) | Asbestos, heavy metals, TPH, PAH, pH and other organic and inorganic compounds, ground gases (including carbon dioxide and methane). | Adjacent east of onshore substation site. | 21, 22 | Yes |
| **Onshore substation site source 8** | Current biogas plant. | Asbestos, heavy metals, TPH, PAH, pH and other organic and inorganic compounds, ground gases (including carbon dioxide and methane). | Buchan Biogas Plant, 184m east. | 43 | Yes |
| **Onshore substation site source 9** | Made Ground, leaks or spills, associated with Longside Airfield, former RAF Peterhead, (historical uses including fire tender house, huts, substation, hangars, works flight store, transformer, fuel storage, offices within 250m). | Asbestos, heavy metals, TPH, PAH, radiological contamination (Ra-226), PCBs, pH and other organic and inorganic compounds, ground gases (including carbon dioxide and methane). | Adjacent north / northwest of the onshore substation site. | 12 | Yes – although contaminants are considered to be limited as the airfield is downgradient of the onshore substation site, this is discussed further in **Table 2.8.** |

| ID | Source | Potential contaminants | Location | Relevant feature number on Appendix A, Figure 4 | Source to be considered further? |
|---|---|---|---|---|---|
| **Onshore substation site source 10** | Former SAA site (including transformer, latrine, barracks, etc). | Asbestos, heavy metals, TPH, PAH, PCBs, pH and other organic and inorganic compounds, ground gases (including carbon dioxide and methane). | 200m west of the onshore substation site. | 24 | Yes |

### 2.5.3 Potential receptors

2.5.3.1 Potential receptors and associated pathways, which have been taken forward for consideration in the CSM are summarised in **Table 2.7**.

**Table 2.7 Onshore substation site potential receptors**

| Receptor | Pathway |
|---|---|
| **Current site users (workers, other site users, members of public)** | Dermal contact, ingestion and inhalation of dusts, vapours, asbestos fibres and ground gases. |
| **Future site users (workers, other site users, members of public)** | Dermal contact, ingestion and inhalation of dusts, vapours, asbestos fibres and ground gases. |
| **Current adjacent land users (residents, workers, members of public)** | Dermal contact, ingestion and inhalation of dusts, vapours, asbestos fibres and ground gases. |
| **Future adjacent land users (residents, workers, members of public) following redevelopment** | Dermal contact, ingestion and inhalation of dusts, vapours, asbestos fibres and ground gases. |
| **Current property (infrastructure, utilities, agricultural land including crops and grazing livestock)** | Direct contact, plant uptake, migration and accumulation of ground gases. |
| **Future property (onshore elements of the Project including onshore export cables, joint bays, onshore substations)** | Direct contact, migration and accumulation of ground gases. |
| **Current adjacent property (infrastructure, utilities, agricultural land including crops and grazing livestock)** | Direct contact, migration and accumulation of ground gases. |
| **Future adjacent property (infrastructure, utilities, agricultural land including crops and grazing livestock)** | Direct contact, migration and accumulation of ground gases. |

| Receptor | Pathway |
|---|---|
| **Current water environment – surface water (unnamed surface water to the west, other drains)** | Runoff, leaching and groundwater migration. |
| **Future water environment – surface water (unnamed surface water to the west, other drains)** | Runoff, leaching and groundwater migration. |
| **Current water environment – groundwater (superficial deposits)** | Leaching and groundwater migration. |
| **Future water environment – groundwater (superficial deposits)** | Leaching and groundwater migration. |
| **Current water environment – groundwater (bedrock aquifer)** | Leaching and groundwater migration. |
| **Future water environment – groundwater (bedrock aquifer)** | Leaching and groundwater migration. |

### 2.5.4 Exclusions

2.5.4.1 The preliminary CSM has excluded risks to construction / site workers on the basis that risks to workers will be dealt with under the Health and Safety at Work Act (1974) and regulations made under the Act. Site-specific contamination data obtained from all site investigations should be included in the pre-construction information (a requirement of Construction Design and Management (CDM) Regulations 2015) for the Project, to enable any contractors to address potential risk from contamination as necessary in their risk assessments and method statements. Notwithstanding this, as the exact details of the method adopted are not currently known, it is not considered appropriate to provide a wide ranging and speculative risk assessment for redevelopment workers.

2.5.4.2 In addition, identification of invasive species such as Japanese knotweed and giant hogweed is out with the scope of works and not considered within the risk assessment.

2.5.4.3 Radon has been excluded from the preliminary CSM and as noted within **Section 2.3.6,** basic radon protection measures are required in any new buildings.

### 2.5.5 Plausible preliminary contaminant linkages

2.5.5.1 As mentioned above, a contaminant linkage requires the presence of a source of contamination, a receptor capable of being harmed, and a pathway capable of exposing a receptor to the contaminant. A PRA has been undertaken for potential contaminant linkages to identify potentially significant risks on a qualitative basis, with risk based on a consideration of:

- the likelihood of an event (probability – takes into account both the presence of the hazard and receptor and the integrity of the pathway); and
- the severity of the potential consequence (takes into account the potential severity of the hazard and the sensitivity of the receptor).

2.5.5.2 Further information on the risk assessment methodology used is given in **Appendix F: Risk Assessment Methodology**. The method of dealing with identified risks and the level of significance of those risks will be a function of site use. The risk assessment is based on the future proposed land use and assumes no control measures to manage the risk (for example, source removal or capping) have been incorporated in the Project.

2.5.5.3 A summary of the potential contaminant linkages that are considered plausible based on the information currently available for the onshore substation site is provided in **Table 2.8**.

## Table 2.8 Preliminary risk assessment (onshore substations)

| Linkage No | Potential source | Potential contaminants | Potential receptors | Potential pathways to receptors | Severity | Likelihood of occurrence | Risk | Comments |
|---|---|---|---|---|---|---|---|---|
| **1** | Onshore substation site source 1: Made Ground, fuel / oil leaks, spills, associated with historical airfield Camp sites 7 and 8.<br><br>Onshore substation site source 2: Made Ground associated with agricultural site use, including waste material bund present in 2023 (no longer present in 2024) or manure stockpiles. | Asbestos, heavy metals, TPH, PAH, pH and other organic and inorganic compounds, ground gases (including carbon dioxide and methane). | Current site users (workers, other site users, members of public). | Dermal contact, ingestion and inhalation of dusts, vapours, asbestos fibres and gases. | Severe | Unlikely | Moderate / Low | Camp site area in centre of onshore substation site undergone recent earthworks and camp site in south not observed, which lowers the risk of a contaminant linkage. |
| **2** | Onshore substation site source 1: Made Ground, fuel / oil leaks, spills, associated with historical airfield | Asbestos, heavy metals, TPH, PAH, pH and other organic and inorganic compounds, ground gases (including carbon dioxide and methane) | Future site users (workers, other site users, members of public). | Dermal contact, ingestion and inhalation of dusts, vapours, asbestos | Severe | Unlikely | Moderate / Low | Presence and nature of Made Ground should be confirmed with adequate mitigation if required, otherwise there is |

| Linkage No | Potential source | Potential contaminants | Potential receptors | Potential pathways to receptors | Severity | Likelihood of occurrence | Risk | Comments |
|---|---|---|---|---|---|---|---|---|
| | Camp sites 7 and 8.<br><br>Onshore substation site source 2: Made Ground associated with agricultural site use, including waste material bund present in 2023 (no longer present in 2024) or manure stockpiles. | | | fibres and gases. | | | | potential for contaminative materials to be disturbed, mobilised or mixed with surface soils as part of the Project, or gas ingress. Limited thicknesses of Made Ground may be anticipated that would reduce gassing potential. |
| **3** | Onshore substation site source 1: Made Ground, fuel / oil leaks, spills, associated with historical airfield Camp Sites 7 and 8.<br><br>Onshore substation site source 2: Made Ground associated with agricultural site use, including | Asbestos, heavy metals, TPH, PAH, pH and other organic and inorganic compounds, ground gases (including carbon dioxide and methane). | Current and future adjacent land users (residents, workers, members of public). | Dermal contact, ingestion and inhalation of dusts, vapours, asbestos fibres and gases. | Severe | Unlikely | Moderate / Low | Camp site area in centre of onshore substation site undergone recent earthworks and camp site in south not observed, which lowers the risk of a contaminant linkage. The onshore substation site may introduce new migration pathways or mobilisation in the subsurface however there is no |

| Linkage No | Potential source | Potential contaminants | Potential receptors | Potential pathways to receptors | Severity | Likelihood of occurrence | Risk | Comments |
|---|---|---|---|---|---|---|---|---|
| | waste material bund present in 2023 (no longer present in 2024) or manure stockpiles. | | | | | | | indication of existing impacts on adjacent land users, and higher risk land uses are present to the east and north as an industrial estate and airfield. Development of a substation will increase hardstanding and building cover compared to present soft landscaping and limited thicknesses of Made Ground are anticipated that would reduce gassing potential and migration offsite. |
| **4** | Onshore substation site source 1: Made Ground, fuel / oil leaks, spills, associated with historical airfield Camp sites 7 and 8. | Asbestos, heavy metals, TPH, PAH, pH and other organic and inorganic compounds, ground gases (including carbon dioxide and methane). | Current property (infrastructure, utilities, agricultural land including crops and grazing livestock). | Direct contact, uptake, migration and accumulation of ground gases. | Medium | Unlikely | Low | Camp site area in centre of onshore substation site undergone recent earthworks and camp site in south not observed, which lowers the risk of a contaminant linkage for fields currently |

| Linkage No | Potential source | Potential contaminants | Potential receptors | Potential pathways to receptors | Severity | Likelihood of occurrence | Risk | Comments |
|---|---|---|---|---|---|---|---|---|
| | Onshore substation site source 2: Made Ground associated with agricultural site use, including waste material bund present in 2023 (no longer present in 2024) or manure stockpiles. | | | | | | | used for pasture. No enclosed structures are present onsite currently. |
| **5** | Onshore substation site source 1: Made Ground, fuel / oil leaks, spills, associated with historical airfield Camp Sites 7 and 8.<br><br>Onshore substation site source 2: Made Ground associated with agricultural site use, including waste material bund present in 2023 (no longer | Asbestos, heavy metals, TPH, PAH, pH and other organic and inorganic compounds, ground gases (including carbon dioxide and methane). | Future property (onshore elements of the Project including onshore export cables, joint bays, onshore substations). | Direct contact, migration and accumulation of ground gases. | Medium | Unlikely | Low | The onshore substations may be damaged if underground cables / concrete are in direct contact with aggressive ground conditions. Potential for gas migration and accumulation in structures, though Made Ground is anticipated to be of limited thickness and generation potential. |

| Linkage No | Potential source | Potential contaminants | Potential receptors | Potential pathways to receptors | Severity | Likelihood of occurrence | Risk | Comments |
|---|---|---|---|---|---|---|---|---|
| | present in 2024) or manure stockpiles. | | | | | | | |
| **6** | Onshore substation site source 1: Made Ground, fuel / oil leaks, spills, associated with historical airfield Camp Sites 7 and 8.<br><br>Onshore substation site source 2: Made Ground associated with agricultural site use, including waste material bund present in 2023 (no longer present in 2024) or manure stockpiles. | Asbestos, heavy metals, TPH, PAH, pH and other organic and inorganic compounds, ground gases (including carbon dioxide and methane). | Current adjacent property (infrastructure, utilities, agricultural land including crops and grazing livestock). | Direct contact, migration and accumulation of ground gases. | Medium | Unlikely | Low | The onshore substations may introduce new migration pathways or mobilisation in the subsurface however there is no indication of existing impacts on adjacent land users. Development of onshore substations will increase hardstanding and building cover compared to present soft landscaping and limited thicknesses of Made Ground are anticipated that would reduce gassing potential and migration offsite. |
| **7** | Onshore substation site source 1: Made Ground, fuel / oil | Asbestos, heavy metals, TPH, PAH, pH and other organic and inorganic compounds, | Future adjacent property (infrastructure, utilities, agricultural | Direct contact, migration and accumulation | Medium | Unlikely | Low | The onshore substations may introduce new migration pathways |

| Linkage No | Potential source | Potential contaminants | Potential receptors | Potential pathways to receptors | Severity | Likelihood of occurrence | Risk | Comments |
|---|---|---|---|---|---|---|---|---|
| | leaks, spills, associated with historical airfield Camp Sites 7 and 8.<br><br>Onshore substation site source 2: Made Ground associated with agricultural site use, including waste material bund present in 2023 (no longer present in 2024) or manure stockpiles. | ground gases (including carbon dioxide and methane). | land including crops and grazing livestock). | of ground gases. | | | | or mobilisation in the subsurface however there is no indication of existing impacts on adjacent land users. Limited thicknesses of Made Ground are anticipated that would reduce gassing potential and migration offsite. |
| **8** | Onshore substation site source 1: Made Ground, fuel / oil leaks, spills, associated with historical airfield Camp Sites 7 and 8.<br><br>Onshore substation site source 2: Made Ground | Asbestos, heavy metals, TPH, PAH, pH and other organic and inorganic compounds. | Current and future water environment – surface water (unnamed surface water to the west, other drains). | Runoff, leaching and groundwater migration. | Medium | Unlikely | Low | Camp site area in centre of onshore substation site undergone recent earthworks and camp site in south not observed. Limited thicknesses of Made Ground anticipated however a drainage ditch is present south of an access track to the central former camp |

| Linkage No | Potential source | Potential contaminants | Potential receptors | Potential pathways to receptors | Severity | Likelihood of occurrence | Risk | Comments |
|---|---|---|---|---|---|---|---|---|
| | associated with agricultural site use, including waste material bund present in 2023 (no longer present in 2024) or manure stockpiles. | | | | | | | site and in the southeast of the onshore substation site near Howemuir. |
| **9** | Onshore substation site source 1: Made Ground, fuel / oil leaks, spills, associated with historical airfield Camp sites 7 and 8.<br><br>Onshore substation site source 2: Made Ground associated with agricultural site use, including waste material bund present in 2023 (no longer present in 2024) or manure stockpiles. | Asbestos, heavy metals, TPH, PAH, pH and other organic and inorganic compounds. | Current and future water environment – groundwater (superficial deposits). | Leaching and groundwater migration. | Medium | Unlikely | Low | Camp site area in centre of onshore substation site undergone recent earthworks and camp site in south no longer observed. Limited thicknesses of Made Ground anticipated. Superficial deposits are not mapped as a groundwater body by SEPA or BGS and any groundwater may be limited to within any granular bands within the glacial till. |

| Linkage No | Potential source | Potential contaminants | Potential receptors | Potential pathways to receptors | Severity | Likelihood of occurrence | Risk | Comments |
|---|---|---|---|---|---|---|---|---|
| **10** | Onshore substation site source 1: Made Ground, fuel / oil leaks, spills, associated with historical airfield Camp Sites 7 and 8.<br><br>Onshore substation site source 2: Made Ground associated with agricultural site use, including waste material bund present in 2023 (no longer present in 2024) or manure stockpiles. | Asbestos, heavy metals, TPH, PAH, pH and other organic and inorganic compounds. | Current and future water environment – groundwater (bedrock aquifer). | Leaching and groundwater migration. | Medium | Unlikely | Low | Camp site area in centre of onshore substation site undergone recent earthworks and camp site in south not observed. Limited thicknesses of Made Ground anticipated. Presence of low permeability cohesive glacial till will significantly reduce vertical migration to bedrock groundwater. |
| **11** | Onshore substation site source 4: Offsite Made Ground associated with potentially infilled land (old quarries, ground workings, etc). | Asbestos, heavy metals, TPH, PAH, pH and other organic and inorganic compounds, ground gases (including carbon dioxide and methane). | Future site users (workers, other site users, members of public). | Dermal contact, ingestion and inhalation of dusts, vapours and gases. | Severe | Unlikely | Moderate / Low | The unspecified pit at the former Brick & Tile Works northwest redeveloped as residential housing and the old quarry was last shown on historical maps pre-1900, therefore |

| Linkage No | Potential source | Potential contaminants | Potential receptors | Potential pathways to receptors | Severity | Likelihood of occurrence | Risk | Comments |
|---|---|---|---|---|---|---|---|---|
| | | | | | | | | their gassing potential is considered to be low even though enclosed structures will be present on the onshore substation site. Additionally, both areas appear to be vegetated which would reduce exposure pathways to site. Low permeability cohesive Till deposits will reduce migration via groundwater. |
| **12** | Onshore substation site source 4: Offsite Made Ground associated with potentially infilled land (old quarries, ground workings, etc). | Asbestos, heavy metals, TPH, PAH, pH and other organic and inorganic compounds, ground gases (including carbon dioxide and methane). | Future property (onshore elements of the Project including onshore export cables, joint bays, onshore substations). | Direct contact, migration and accumulation of ground gases. | Medium | Unlikely | Low | Possible gas migration into enclosed structures as part of the substation, though limited gas potential of sources as noted above. Presence of low permeability Till deposits would reduce migration pathways for offsite contaminants, therefore reducing |

| Linkage No | Potential source | Potential contaminants | Potential receptors | Potential pathways to receptors | Severity | Likelihood of occurrence | Risk | Comments |
|---|---|---|---|---|---|---|---|---|
| | | | | | | | | potential for direct contact with aggressive ground and damage of any below ground concrete structures or cables. |
| **13** | Onshore substation site source 4: Offsite Made Ground associated with potentially infilled land (old quarries, ground workings, etc). | Asbestos, heavy metals, TPH, PAH, pH and other organic and inorganic compounds. | Current and future water environment – groundwater (superficial deposits). | Leaching and groundwater migration. | Medium | Unlikely | Low | Superficial deposits are not mapped as a groundwater body by SEPA or BGS and any groundwater may be limited to within any granular bands within the glacial till, therefore shallow groundwater contamination is not considered likely and unlikely to migrate onto site. |
| **14** | Onshore substation site source 4: Offsite Made Ground associated with potentially infilled land (old quarries, ground workings, etc). | Asbestos, heavy metals, TPH, PAH, pH and other organic and inorganic compounds. | Current and future water environment – groundwater (bedrock aquifer). | Leaching and groundwater migration. | Medium | Unlikely | Low | Presence of low permeability cohesive glacial till in the surrounding area will significantly reduce vertical migration to bedrock groundwater. Bedrock |

| Linkage No | Potential source | Potential contaminants | Potential receptors | Potential pathways to receptors | Severity | Likelihood of occurrence | Risk | Comments |
|---|---|---|---|---|---|---|---|---|
| | | | | | | | | groundwater may migrate onto site from the old quarry potential source to the west but is not anticipated to migrate southwest from the unspecified pit / former Brick & Tile Works. |
| **15** | Onshore substation site source 5: Offsite fuel tanks or fuel oil heating at residential properties to the southeast and south. | TPH and PAH. | Future site users (workers, other site users, members of public). | Dermal contact, ingestion and inhalation of dusts, vapours and gases. | Medium | Unlikely | Low | Fuel tank recorded >250m from site east of Denholm is not considered a significant source due to the distance. Fuel oil may be used for heating purposes however is not confirmed. Low permeability cohesive Till deposits will reduce migration via groundwater. No currently known issues. |
| **16** | Onshore substation site source 5: Offsite fuel tanks or fuel | TPH and PAH | Future property (onshore elements of the Project including onshore | Direct contact, migration and accumulation | Medium | Unlikely | Low | Possible vapour migration into enclosed structures as part of the |

| Linkage No | Potential source | Potential contaminants | Potential receptors | Potential pathways to receptors | Severity | Likelihood of occurrence | Risk | Comments |
|---|---|---|---|---|---|---|---|---|
| | oil heating at residential properties to the southeast and south. | | export cables, joint bays, onshore substations). | of ground gases. | | | | onshore substations, though limited potential of sources as noted above. Presence of low permeability Till deposits would reduce migration pathways for offsite contaminants, therefore reducing potential for direct contact with aggressive ground and damage of any below ground concrete structures or cables. |
| **17** | Onshore substation site source 5: Offsite fuel tanks or fuel oil heating at residential properties to the southeast and south. | TPH and PAH. | Current and future water environment – surface water (unnamed surface water to the west, other drains). | Runoff, leaching and groundwater migration | Medium | Unlikely | Low | Drainage ditches present in the surrounding area that may be directed towards the onshore substation site. |
| **18** | Onshore substation site source 5: Offsite fuel tanks or fuel oil heating at | TPH and PAH. | Current and future water environment – groundwater (superficial deposits). | Leaching and groundwater migration. | Medium | Unlikely | Low | Superficial deposits are not mapped as a groundwater body by SEPA or BGS and any |

| Linkage No | Potential source | Potential contaminants | Potential receptors | Potential pathways to receptors | Severity | Likelihood of occurrence | Risk | Comments |
|---|---|---|---|---|---|---|---|---|
| | residential properties to the southeast and south. | | | | | | | groundwater may be limited to within any granular bands within the glacial till, therefore shallow groundwater contamination is not considered likely and unlikely to migrate onto the onshore substation site. |
| **19** | Onshore substation site source 5: Offsite fuel tanks or fuel oil heating at residential properties to the southeast and south. | TPH and PAH | Current and future water environment – groundwater (bedrock aquifer). | Leaching and groundwater migration. | Medium | Unlikely | Low | Presence of low permeability cohesive glacial till in the surrounding area will significantly reduce vertical migration to bedrock groundwater. |
| **20** | Onshore substation site source 7: Offsite former airfield camp sites 1, 13, redeveloped as a depot and present-day industrial estate (including distribution and | Asbestos, heavy metals, TPH, PAH, pH and other organic and inorganic compounds, ground gases (including carbon dioxide and methane). | Current and future site users (workers, other site users, members of public). | Dermal contact, ingestion and inhalation of dusts, vapours and gases. | Severe | Low | Moderate | Industrial estate is active and subject to current health, safety and environmental legislation therefore risks to current site users should be controlled.<br><br>Regarding future |

| Linkage No | Potential source | Potential contaminants | Potential receptors | Potential pathways to receptors | Severity | Likelihood of occurrence | Risk | Comments |
|---|---|---|---|---|---|---|---|---|
| | haulage, pallet packaging, and hydraulic engineers).<br><br>Onshore substation site source 8: Offsite current biogas plant. | | | | | | | users, presence of hardstanding and building footprint will reduce risks of a contaminant linkage with site users. There is potential for gas / vapour migration or contaminant migration in shallow groundwater, however this is impeded by presence of low permeability Till deposits onsite and in the surrounding area. |
| **21** | Onshore substation site source 7: Offsite former airfield camp sites 1, 13, redeveloped as a depot and present-day industrial estate (including distribution and haulage, pallet packaging, and | Asbestos, heavy metals, TPH, PAH, pH and other organic and inorganic compounds, ground gases (including carbon dioxide and methane). | Future property (onshore elements of the Project including onshore export cables, joint bays, onshore substations). | Direct contact, migration and accumulation of ground gases. | Mild | Low | Low | Limited potential for damage to cables or below ground concrete structures anticipated. |

| Linkage No | Potential source | Potential contaminants | Potential receptors | Potential pathways to receptors | Severity | Likelihood of occurrence | Risk | Comments |
|---|---|---|---|---|---|---|---|---|
| | hydraulic engineers).<br><br>Onshore substation site source 8: Offsite current biogas plant. | | | | | | | |
| **22** | Onshore substation site source 7: Offsite former airfield camp sites 1, 13, redeveloped as a depot and present-day industrial estate (including distribution and haulage, pallet packaging, and hydraulic engineers).<br><br>Onshore substation site source 8: Offsite current biogas plant. | Asbestos, heavy metals, TPH, PAH, pH and other organic and inorganic compounds. | Current and future water environment – surface water (unnamed surface water to the west, other drains). | Runoff, leaching and groundwater migration. | Mild | Unlikely | Very Low | Drainage ditches present in surrounding site that may be directed towards the onshore substation site; however, this is not considered likely. |
| **23** | Onshore substation site source 7: Offsite | Asbestos, heavy metals, TPH, PAH, pH and | Current and future water environment – groundwater | Leaching and groundwater migration. | Medium | Unlikely | Low | Superficial deposits are not mapped as a groundwater body |

| Linkage No | Potential source | Potential contaminants | Potential receptors | Potential pathways to receptors | Severity | Likelihood of occurrence | Risk | Comments |
|---|---|---|---|---|---|---|---|---|
| | former airfield camp sites 1, 13, redeveloped as a depot and present-day industrial estate (including distribution and haulage, pallet packaging, and hydraulic engineers).<br><br>Onshore substation site source 8: Offsite current biogas plant. | other organic and inorganic compounds. | (superficial deposits). | | | | | by SEPA or BGS and any groundwater may be limited to within any granular bands within the glacial till, therefore shallow groundwater contamination is not considered likely to be present and unlikely to migrate onto site. Groundwater is considered likely to flow to the north based on topography and nearby surface water courses. |
| **24** | Onshore substation site source 7: Offsite former airfield camp sites 1, 13, redeveloped as a depot and present-day industrial estate (including distribution and haulage, pallet packaging, and | Asbestos, heavy metals, TPH, PAH, pH and other organic and inorganic compounds. | Current and future water environment – groundwater (bedrock aquifer). | Leaching and groundwater migration. | Medium | Unlikely | Low | Presence of low permeability cohesive glacial till in the surrounding area will significantly reduce vertical migration to bedrock groundwater. |

| Linkage No | Potential source | Potential contaminants | Potential receptors | Potential pathways to receptors | Severity | Likelihood of occurrence | Risk | Comments |
|---|---|---|---|---|---|---|---|---|
| | hydraulic engineers).<br><br>Onshore substation site source 8: Offsite current biogas plant. | | | | | | | |
| **25** | Onshore substation site source 9: Made Ground, leaks or spills, associated with Longside Airfield, former RAF Peterhead, (historical uses including fire tender house, huts, onshore substations, hangars, works flight store, transformer, fuel storage, offices within 250m).<br><br>Onshore substation site source 10: Offsite former SAA site (including transformer, | Asbestos, heavy metals, TPH, PAH, radiological contamination (Ra-226), PCBs, other organic and inorganic compounds. | Current and future site users (workers, other site users, members of public). | Inhalation of dusts. | Severe | Unlikely | Moderate / Low | Part of the airfield has been redeveloped for commercial / industrial use or used as a helipad / flight school which will be subject to current health, safety and environmental legislation therefore risks to current site users should be controlled. Other areas are covered by grass or other vegetation that would reduce the risk of the contaminant linkage.<br><br>Other pathways such as gas / |

| Linkage No | Potential source | Potential contaminants | Potential receptors | Potential pathways to receptors | Severity | Likelihood of occurrence | Risk | Comments |
|---|---|---|---|---|---|---|---|---|
| | latrine, barracks, etc). | | | | | | | vapour migration or contaminant migration in shallow groundwater have not been included due to the source location downgradient of onshore substation site, presence of low permeability Till deposits onsite and in the surrounding area and an unnamed surface water burn also separates the onshore substation site from the airfield / SAA, which flows north and could act as a barrier to shallow groundwater migration. |
| **26** | Onshore substation site source 9: Made Ground, leaks or spills, associated with Longside Airfield, former RAF Peterhead, | Asbestos, heavy metals, TPH, PAH, radiological contamination (Ra-226), PCBs, pH and other organic and inorganic compounds. | Current and future water environment – surface water (unnamed surface water to the west, other drains). | Runoff, leaching and groundwater migration. | Medium | Low | Moderate / Low | S9 is excluded as it is considered to be hydraulically downgradient of the onshore substation site and its surface water receptors. Unnamed surface |

| Linkage No | Potential source | Potential contaminants | Potential receptors | Potential pathways to receptors | Severity | Likelihood of occurrence | Risk | Comments |
|---|---|---|---|---|---|---|---|---|
| | (historical uses including fire tender house, huts, onshore substations, hangars, works flight store, transformer, fuel storage, offices within 250m).<br><br>Onshore substation site source 10: Offsite former SAA site (including transformer, latrine, barracks, etc). | | | | | | | water present at the west of the onshore substation site which separates the SAA further west and the airfield to the northwest. This flows to the north and would act as a natural barrier to shallow groundwater contamination assuming it is hydraulically connected. |
| **27** | Onshore substation site source 9: Made Ground, leaks or spills, associated with Longside Airfield, former RAF Peterhead, (historical uses including fire tender house, huts, onshore substations, hangars, works | Asbestos, heavy metals, TPH, PAH, radiological contamination (Ra-226), PCBs, pH and other organic and inorganic compounds. | Current and future water environment – groundwater (superficial deposits). | Leaching and groundwater migration. | Medium | Unlikely | Low | S9 is excluded as it is considered to be hydraulically downgradient of the onshore substation site and its superficial groundwater water receptor (if present). Superficial deposits are not mapped as a groundwater body by SEPA or BGS |

| Linkage No | Potential source | Potential contaminants | Potential receptors | Potential pathways to receptors | Severity | Likelihood of occurrence | Risk | Comments |
|---|---|---|---|---|---|---|---|---|
| | flight store, transformer, fuel storage, offices within 250m).<br><br>Onshore substation site source 10: Offsite former SAA site (including transformer, latrine, barracks, etc). | | | | | | | and any groundwater may be limited to within any granular bands within the glacial till present across the site and in the surrounding area (excluding a small area of alluvium at the surface water). Therefore, whilst shallow groundwater contamination may be present from these sources, it is considered unlikely to migrate onto site. Groundwater is considered likely to flow to the east / northeast based on topography and nearby surface water courses. |
| **28** | Onshore substation site source 9: Made Ground, leaks or spills, associated with Longside Airfield, former | Asbestos, heavy metals, TPH, PAH, radiological contamination (Ra-226), PCBs, pH and other organic and inorganic compounds. | Current and future water environment – groundwater (bedrock aquifer). | Leaching and groundwater migration. | Medium | Unlikely | Low | Presence of low permeability cohesive glacial till in the surrounding area will significantly reduce vertical migration to |

| Linkage No | Potential source | Potential contaminants | Potential receptors | Potential pathways to receptors | Severity | Likelihood of occurrence | Risk | Comments |
|---|---|---|---|---|---|---|---|---|
| | RAF Peterhead, (historical uses including fire tender house, huts, onshore substations, hangars, works flight store, transformer, fuel storage, offices within 250m).<br><br>Onshore substation site source 10: Offsite former SAA site (including transformer, latrine, barracks, etc). | | | | | | | bedrock groundwater. |

## Overview

2.5.5.4 The PRA has identified four potentially significant contaminant linkages. Potentially significant contaminant linkages are those that are considered to represent a moderate or higher risk. The risks identified are:

- moderate risks to current and future site users associated with former onsite uses including historical airfield camp sites 7 and 8, and historical / current agricultural use including waste material bund present in 2023, or earthworks; and
- moderate risks to current and future site users associated with the offsite former airfield camp site / depot / current industrial estate and offsite biogas plant to the east.

2.5.5.5 There are also several potential contaminant linkages where the risk from onsite and offsite sources has been assessed to be moderate / low and these include risks to current site users, future site users, future property (both buried concrete and potential enclosed structures as part of the onshore substation site), groundwater and surface water. Whilst these risks indicate there is less chance of a contaminant linkage being realised, they should still be considered and addressed in the design of the onshore elements of the Project.

2.5.5.6 The onshore substation site has had limited historical development that includes the potential for Made Ground resulting from historical airfield camp site activities, agricultural uses, and waste material bunds (noting that the bund and adjacent hedgerow was cleared by the September 2024 walkover). Nearby land uses with potential to impact on the onshore substation sites land quality include historical airfield, airfield camp sites, depot and industrial estate, and an old quarry.

## Further discussion

### *Current and future site users (human health)*

#### *Current site users*

2.5.5.7 There are no buildings onsite and site users will largely be limited to occasional site use such as landowners, members of the public and workers (mainly in an agricultural context).

2.5.5.8 For the localised potential contamination sources identified, potential pathways for current site users for exposure to contamination are unlikely to include dermal contact, ingestion and inhalation of dusts and vapours due to the presence of topsoil and vegetation across most of the surface area, and the absence of enclosed spaces or buildings.

2.5.5.9 There are a limited number of offsite potentially contaminated land uses, and these are considered unlikely to pose a direct risk to current site users due to the presence of vegetation or road surfacing at surface, and the lack of enclosed spaces or buildings.

#### *Future site users*

2.5.5.10 The onshore elements of the onshore substation will comprise three separate onshore substations within the overall onshore substation site area with various permanent buildings required. At this stage it is not known whether some equipment will be housed fully within buildings or partially outdoors.

2.5.5.11 The limited potential contamination sources identified onsite may present a source of hydrocarbons, asbestos, heavy metals and other contaminants. Overall, the risk from potentially direct contaminant linkages between Made Ground and future site users is assessed as moderate, however upon redevelopment any building footprints or

hardstanding would reduce risks by severing pathways. With regards to ground gases, risks are considered to be moderate (owing to a Severe severity, although a low likelihood of occurrence) and the gas generation potential of onsite sources such as Made Ground, would be dependent on their thickness, extent, organic content and degree of degradable materials, in addition to subsurface pathways to enclosed structures.

2.5.5.12 Adjacent current and historical land uses are considered to pose up to a moderate risk to future site users, including the former airfield camp site / industrial estate to the east. However, following development the potential pathways for future site users for exposure to contamination are unlikely to include dermal contact, ingestion and inhalation of dusts / vapours due to the presence of building footprints, hardstanding, or topsoil / vegetation in any proposed areas of soft landscaping. Exposure to vapours from any contaminants migrating in groundwater is considered unlikely based on the current hydrogeological model where shallow groundwater is not anticipated in cohesive Till that underlies the site and surrounding area.

#### *Adjacent land users*

*2.5.5.13* The immediate uses surrounding the onshore substation site are similar to the current agricultural site use and users include landowners, members of the public and workers, mainly in an agricultural context, commercial / industrial use to the east or localised residential properties northeast and southeast. Most of the onshore substation site is expected to be free from contamination with only limited potential sources of contamination associated with historical camp sites and the former waste bund. Up to moderate risks to adjacent site users have therefore been assessed due to the lack of information on the ground conditions and the potential for contamination to be present near surface or for the development works to create new contaminant migration pathways, albeit this is based on a Severe severity but low likelihood.

### *Water environment*

#### *Groundwater*

2.5.5.14 Limited and localised potential contamination sources have been identified on the onshore substation site that include Made Ground associated with a waste bund and former airfield camp sites. Given that cohesive Till deposits are mapped beneath the majority of the onshore substation site and surrounding area then risks to shallow groundwater within the superficial deposits are considered to be low. The Till will also reduce vertical migration risks to the underlying bedrock aquifer and risks are considered to be similarly low.

#### *Surface water*

2.5.5.15 Field drains are present within the onshore substation site including in the southeast and an unnamed surface watercourse is present along the western onshore substation site. However, given the limited and potentially localised potential contamination sources onsite, risks to surface waters are considered to be low from onsite sources. Greater risks are considered present from offsite sources, namely the former airfield and former SAA site.

### *Property*

#### *Future property*

2.5.5.16 The risks to future property including onshore export cables connection to the onshore substation site, buried concrete and utilities, and enclosed buildings ranges from low to low

/ moderate, with the higher risks associated with the offsite former airfield uses and onsite alluvial deposits, and the potential for aggressive ground conditions and / or ground gases to be present. Other Made Ground onsite could also give rise to aggressive ground conditions locally.

*Adjacent property*

2.5.5.17 The risks to adjacent property are assessed as low with sources including localised Made Ground onsite. Development of the onshore substations could potentially result in new contaminant migration pathways or mobilisation of contaminants in the subsurface, however, there is no indication that impacts on adjacent property have taken place in the past and conditions are unlikely to be significantly changed following the onshore substation site development.

## 2.6 Geohazards

2.6.1.1 Based on the assumed ground conditions determined from available BGS geological mapping, it is anticipated that shallow foundations should be suitable for the onshore substation site. Targeted ground investigation would be required to determine the sequence of strata and associated characteristic geotechnical parameters on this site, inclusive of any Made Ground deposits that may be locally present from historical site uses as a camp site and presence of a waste material bund in 2023 (subsequently removed during the 2024 walkover).

2.6.1.2 The surface water feature to the west of the onshore substation site has a high likelihood of surface water flooding. Small areas along the eastern boundary also have a medium likelihood (0.5 per cent chance of flooding each year) of surface water flooding and two small areas at the northern boundary have a high likelihood. Therefore, designs should consider the potential of flooding, particularly in the north and east of the onshore substation site where the permanent access roads are proposed. No areas of risk are identified for coastal or river flooding, and a low risk for groundwater flooding.

## 2.7 Conclusions and recommendations

### 2.7.1 Conclusions

#### Land contamination

2.7.1.1 The preliminary CSM and PRA has identified a number of potentially significant contaminant linkages representing moderate risks to current and future site users. These contaminant linkages relate to historical airfield camp site uses, alluvial deposits, and recent agricultural use including waste material storage onsite. Offsite sources include the historical airfield and associated uses, old quarry, and currently adjacent industrial estate.

2.7.1.2 Although the likelihood of potentially significant linkages relating to human health is low or unlikely, where there are potentially severe consequences then the overall risk is assessed as moderate / low. Such risks should be subject to future investigation where the onshore elements of the onshore substations interact with onsite sources.

#### Geotechnical

2.7.1.3 With regards to the above geohazards and based on the available information, it is anticipated that shallow foundations should be suitable for the onshore substation site

location and targeted ground investigation is recommended to identify the nature of the underlying ground conditions.

### 2.7.2 Recommendations

#### Land contamination

2.7.2.1 The desk-based assessment has identified potential contamination constraints associated with the onshore substations use of the site. No ground investigation data is currently available and the potential land contamination constraints can further be assessed through targeted ground investigation to confirm the presence / absence of contamination (for example, by metals, hydrocarbons or asbestos etc.) in areas where development is proposed. Method statements including procedures for encountering unexpected contamination, Environmental Management Plans, health and safety plans for the works and compliance with the Control of Asbestos Regulations 2012 (in relation to preventing the spread of asbestos) should be prepared. Additionally, UXO risks should be assessed further prior to any intrusive ground investigation.

2.7.2.2 The findings of these investigations, soil testing and groundwater and gas monitoring should inform the detailed design of the Project and the design of any required remedial measures. It is therefore recommended that this Report and all previous reports be thoroughly consulted and incorporated where required into the package of information for the site for any ground works.

#### Geotechnical

2.7.2.3 Targeted ground investigations are recommended to determine the nature of the superficial deposits and bedrock characteristics, in particular at either side of the A950 road bounding the onshore substation site to the north and surface water crossings where trenchless methods are proposed to be used at the onshore substations connections to segments A1 and B1, shown in **Appendix A**, Figure 2. Information on the ground and groundwater conditions should be obtained at these locations to inform temporary works design and the trenchless technology specification.

2.7.2.4 Ground investigation is also recommended where Made Ground deposits are anticipated, as these deposits are unlikely to provide a competent founding stratum for permanent structures such as the joint bays due to settlement risks. Alluvial deposits are also unlikely to provide a competent founding stratum; however available design information indicates that the Project can avoid mapped alluvial deposits by using trenchless crossings.

2.7.2.5 Fluids used during HDD (or similar trenchless installation methodology), such as bentonite slurry, are a potential source of contamination to water and embedded environmental measures will be required for the project to minimise risk to the environment from fluid additives. Use of groundwater hazardous substances is not permitted.

2.7.2.6 Parts of the onshore substation area are within flood risk areas. Both the permanent and temporary works design should consider the potential risks posed to the onshore elements from flooding.

# 3. Landfall(s)

## 3.1 Introduction

3.1.1.1 This Section covers the three landfall(s) identified as Scotstown, Lunderton North and Lunderton South within the 'landfall zone' shown in **Appendix A**, Figure 2. This EIA Report assesses three landfall(s) that will utilise landfalls at Lunderton North only, a combination of Lunderton North and South, or a combination of Scotstown and Lunderton (North and / or South). Each of the landfall(s) are discussed separately herein.

3.1.1.2 This Section is primarily concerned with the landfall(s), and the onshore export cable corridor in the landfall(s) running from the transition joint bay(s), which are identified as segment L1 to L4 in **Appendix A**, Figure 2 are discussed in the following section covering the onshore export cable corridor.

3.1.1.3 The onshore export cable corridor covers the entire onshore cable corridor and therefore includes segments L1 to L4 in the landfall(s), segments A1 and A2 in 'onshore export cable corridor zone A', and segment B1 in 'onshore export cable corridor zone B', as shown in **Appendix A**, Figure 2.

## 3.2 Summary of site and site setting

### 3.2.1 Site description

3.2.1.1 Three landfall(s) are presented herein, all located north of Peterhead. This includes two landfall(s) at Lunderton North and Lunderton South in proximity to each other, and Scotstown Landfall further north, located east of St Fergus, as shown in **Appendix A,** Figure 2.

3.2.1.2 The landfall(s) and surrounding area details are summarised in **Table 3.1** to **Table 3.3** below. Each landfall is considered to cover the area between the shoreline and the adjacent onshore export cable corridor segment. Land parcel numbers are shown in **Appendix A,** Figure 1.

3.2.1.3 Site walkover photographs are presented in **Appendix E**.

3.2.1.4 'Landfall' is the point at which the offshore export cables cross from the marine environment through the intertidal zone to the terrestrial environment and connect to the onshore export cables. A transition joint bay will be needed at each landfall and HDD (or similar) will be used to install cable ducts to connect to the offshore export cables at HDD offshore exit points which will be located below the mean high water springs (for instance, outside the Onshore Red Line Boundary relevant to this Report).

3.2.1.5 The proposed construction methodology at each landfall(s) includes the excavation of the transition joint bay pit chamber, with chamber floors and walls constructed with either precast concrete or reinforced concrete pours. Trenchless installation of cables by HDD (or similar) is proposed from the joint bay to the offshore cable corridor. The use of HDD (or similar) means that ground disturbance at the coastal areas of the landfall(s) to the east of the transition joint bay(s) will therefore be limited to the temporary landfall construction compound (one per landfall), in which the transition joint bay(s) will be constructed, in-combination, these will require a total area of up to 2.42ha. Indicative locations are shown in **Appendix A**, Figure 1. Further details on the construction of the onshore substations are discussed in **Volume 1, Chapter 4: Project Description**.

## Table 3.1 Site details (Scotstown landfall)

| Item | Details | | | |
|---|---|---|---|---|
| **Site location** | Scotstown. | | | |
| **Grid reference** | 411203, 852187 (central site area). | | | |
| **Site address** | Scotstown, St Fergus, Peterhead, AB42 3EP. | | | |
| **Site area (entire landfall(s))** | 468.24ha.<br><br>As explained above, the combined area of temporary ground disturbance at the landfall(s) will be much smaller (total area of 2.42ha). The landfall(s) includes the land required for the onshore export cables running from each landfall(s) to onshore export cable corridor zone A which then runs to the onshore substations. The onshore export cable corridor segments within the landfall(s) are covered in the onshore export cable corridor section of this Report (**Section 4**). | | | |
| **Site description** | The Scotstown landfall comprises the onshore area adjacent to the North Sea above the mean low water springs including the approximately 5m-high sand dune system (St Fergus Links) in the east and agricultural land to the west principally used for grazing. An unnamed road runs through the centre of the area from west to east terminating at a car park adjacent to the sand dunes. Farm buildings and residential properties are accessed to the north (225m) and south (25m to 60m) of this road, as well as a fenced off mast site 340m east of the farm buildings. An area southeast of the mast site is used to store silage bales. A disused canal is present running north to south, to the north of the road and east of the residential property. The canal had water in it at its southern end where it was observed from the access road. The Annachie Burn is present to the north and the west of the landfall between fields and forestry. Stockpiles of paving slabs and tarmac hardstanding were present approximately 75m southeast of where the centre of the route enters forestry areas. | | | |
| **Boundaries and adjacent / nearby land uses** | **Compass direction** | **Boundary type** | **Adjacent land use** | **Nearby land use (within 250m)** |
| | North | Field boundaries crossing landfall(s) area are predominantly post-and-wire fencing. | Agricultural land (principally for grazing). | Agricultural land. |

| Item | Details | | | |
|---|---|---|---|---|
| | East | Post-and-wire field boundaries with sand dune system and beach to the east. | Shoreline / offshore. | Offshore (North Sea). |
| | South | Field boundaries crossing landfall(s) area are predominantly post-and-wire fencing. | Agricultural land (principally for grazing). | Agricultural land, forestry. |
| | West | Field boundaries crossing landfall(s) area are predominantly post-and-wire fencing. | Agricultural land (principally for grazing). | Forestry, agricultural land, uninhabited residential property. |
| **Current site activities** | The west of the Scotstown landfall is in agricultural use for grazing, with a public car park present in the east at the St Fergus Links sand dunes system providing access to Scotstown Beach. To the west of the Scotstown landfall area is a forested area with three potential shooting hides observed at the forestry edge (one within the Onshore Red Line Boundary of the landfall(s)). | | | |
| **Site walkover observations** | A potential tank is present north of the unnamed road, opposite the mast site, within a fenced off area. The area was overgrown with vegetation and steel plates were visible indicative of a potential tank or underground structure. Pipeline markers were also present on the road near to the potential tank.<br><br>The residential property south of the unnamed road (west of the landfall(s)) comprised a one and a half storey stone building that was reportedly no longer inhabited (anecdotal evidence from a tenant farmer). An integrally bunded above-ground fuel tank was present adjacent to the east of the house situated on a concrete pad. A dark liquid and hydrocarbon odour were observed within the tank (between the internal tank and its second external layer) though no evidence of staining was observed on the concrete pad or surrounding ground. The single-storey brick, block and corrugated steel-clad farm buildings immediately north of the house were in disrepair with some cladding missing and the roof where visible may also be asbestos-containing. The sheds were used to store machinery, rare pallets and other miscellaneous items with some additional disused machinery parts, wooden planks, pallets, tyres and a towable trailer stored immediately to the south of the building.<br>Areas of standing water were observed at the car park for Scotstown Beach.<br><br>A historical sand pit was present immediately northeast of the car park however no evidence of this was present during the walkover. A historical rifle range was also present to the north of the corridor though limited evidence was observed during the walkover at its southern extents. | | | |

| Item | Details |
|---|---|
| **Ground cover, surface observations and topography** | Topography of the agricultural fields is generally flat and they are at a higher elevation than the car park. A break in slope running northwest-southeast is present between the mast site and car park with the mast site and fields approximately 3-4m higher than the car park. A approximately 2m wide ditch is present in the centre of the field south of the unnamed road and runs approximately east-northeast-west-southwest. |
| **Services** | Approximately 1m-diameter concrete access rings were present at surface in the field south of the unnamed road and west of the mast site, with water visible flowing east.<br>Overhead utilities are present to the south of the unnamed road running east towards the residential buildings, as well as towards the mast site from the south. |

## Table 3.2 Site details (Lunderton North landfall)

| Item | Details | | | |
|---|---|---|---|---|
| **Site location** | Lunderton North. | | | |
| **Grid reference** | 411535, 849414. | | | |
| **Site address** | Site east of Lunderton, Peterhead, AB42 3EL. | | | |
| **Site area (entire landfall(s))** | 468.24ha. | | | |
| **Site description** | The landfall comprises the sand dune system in the east that is separated by forestry from agricultural land to the west. The Lunderton North landfall is located within agricultural fields in land parcel 764 which were viewed from the roadside or the south in adjacent fields (within land parcel 6179) and principally used for crops. Two residential properties are present to the west of the landfall at Lunderton Cottages, adjacent to the A90.<br>An unnamed watercourse is present immediately south of the inaccessible fields and Lunderton North landfall, which forms the boundary between land parcels 764 and 6179, for instance, fields within the Lunderton South landfall. | | | |
| **Boundaries and adjacent / nearby land uses** | **Compass direction** | **Boundary type** | **Adjacent land use** | **Nearby land use (within 250m)** |
| | North | Field boundaries crossing landfall and onshore export cable corridor are predominantly post-and-wire fencing. | Agricultural land, forestry, sand dunes / beach. | Agricultural land, forestry, sand dunes / beach. |
| | East | Post-and-wire field boundaries with sand dune system and beach to the east. | Shoreline / offshore. | Offshore |
| | South | Field boundaries crossing landfall and onshore export cable corridor are predominantly post-and-wire fencing. | Agricultural land (principally for grazing). | Agricultural land, golf course. |
| | West | Field boundaries crossing landfall and onshore export cable corridor are predominantly post-and-wire fencing. | Agricultural land (principally for grazing). | Predominantly agricultural land, small forestry area and residential properties at Lunderton. |

| Item | Details |
|---|---|
| **Current site activities** | Approximately one third of the Lunderton North landfall is in agricultural use for crops (western area), one third as woodland (central area) and the remainder forming the sand dunes system and beach (eastern area). The southernmost field had been ploughed at the time of the site walkover. |
| **Site walkover observations** | Limited activities were noted due to land parcel 764 being inaccessible during the walkover. However, an upstand metal cover for a monitoring borehole was observed in the southeastern corner of the field (in the western area of the land parcel) from the adjacent field to the south. |
| **Ground cover, surface observations and topography** | Limited observations were noted due to land parcel 764 being inaccessible during the walkover however the fields in the west of the landfall were generally flat with some gentle undulations in the east of the fields. Where visible, no areas of standing water were observed. |
| **Services** | No services were observed. |

## Table 3.3 Site details (Lunderton South landfall)

| Item | Details | | | |
|---|---|---|---|---|
| **Site location** | Lunderton South. | | | |
| **Grid reference** | 411580, 848756. | | | |
| **Site address** | Site east of Mains of Inverugie, Peterhead, AB42 3EJ. | | | |
| **Site area (entire landfall(s))** | 468.24ha. | | | |
| **Site description** | The Lunderton South landfall comprises the beach and Craigewan Links sand dune system in the east, part of Peterhead golf course in the centre and two fields to the west. The two fields within land parcel 6179 that border the golf course are used for grazing, with the remaining fields offsite to the west of the landfall used for growing crops. | | | |
| **Boundaries and adjacent / nearby land uses** | **Compass direction** | **Boundary type** | **Adjacent land use** | **Nearby land use (within 250m)** |
| | North | Field boundaries crossing the Lunderton South landfall and onshore export cable corridor are predominantly post-and-wire fencing, with the golf course, sand dunes and beach open to the east. To the north lies an unnamed water course that separates Lunderton North and South. | Fields and golf course | Agricultural land |
| | East | | Shoreline / offshore | Offshore |
| | South | | Fields and golf course | Agricultural land, golf course. |
| | West | | Fields | Agricultural land, residential properties, Mains of Inverugie farm. |
| **Current site activities** | The Lunderton South landfall is in agricultural use as grazing for livestock in the two fields in the west, as part of the golf course and with the sand dunes and beach in the eastern area. | | | |
| **Site walkover observations** | Limited observations were made within the Lunderton South landfall due to access restraints on the golf course or livestock being present in fields. However, one of the fields housing cattle (within land parcel 6179 in the landfall) contained an approximate 35m x 20m area of potentially soft bare ground where manure piles were observed from a distance. | | | |

| Item | Details |
|---|---|
| | Approximately 250m east of the agricultural shed at Mains of Inverugie and 80m west of the golf course (for instance, offsite immediately south of the Onshore Red Line Boundary) was a potential waste area with felled trees, steel containers, and tyres visible from a distance. This area was not accessible due to the presence of livestock during the walkover. |
| **Ground cover, surface observations and topography** | The Lunderton South landfall is bound to the north by an unnamed surface water at a c.3m lower elevation than the adjacent fields, with water flowing to the east towards the golf course. No visible sheens or other contamination were observed in the ditch / stream.<br><br>The fields in the west and the golf course were not crossed as part of the walkover due to the presence of cattle and the golf course being in use. |
| **Services** | No services were observed crossing the route corridor, though overheads cables were present along the unnamed road providing access to Mains of Inverugie and to the north of the residential properties located to the west of the site. |

### 3.2.2 Site history

3.2.2.1 The historical development of each landfall and its surrounding area is summarised in **Table 3.4** to **Table 3.6.** This information is based upon historical maps included with the Groundsure Report (Groundsure, 2025), historical aerial photography (Google Earth Pro), other historical maps (National Library of Scotland, 2025) site details are summarised in the tables below (**Table 3.4** to **Table 3.6**). As noted above, each landfall is considered to cover the area between the shoreline and the adjacent onshore export cable corridor segment.

**Table 3.4 Site history (Scotstown landfall)**

| Date of historical map (scale) | Onsite feature | Offsite feature (≤250m) |
|---|---|---|
| 1869 (1:10,560)<br>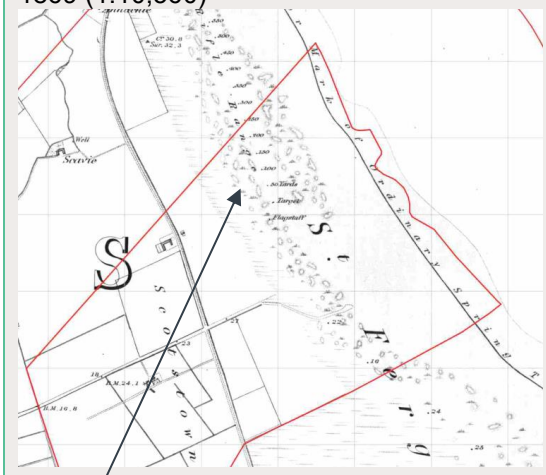<br> | Ground cover comprised a mixture of beach, assumed sand dunes and rough pasture.<br><br>Rifle range present in the north of Landfall extending further north.<br><br>Access track and assumed agricultural fields present in the west.<br><br>Assumed residential property in west of the landfall.<br><br>Linear feature present in centre of landfall running north-northwest-south-southeast on 1857 map (1:2,500), later labelled as a drain. | Rough pasture to north and south.<br><br>Rifle range extends to the north.<br><br>Agricultural fields. |
| 1901 to 1902 (1:10,560)<br><br> | Rifle range no longer present.<br><br>Field boundary now defined in northwest of the landfall.<br><br>Linear feature present north of Scotston, running offsite to the northwest (later labelled as canal (disused) on 1971 map 1:2,500). | Linear feature present north of Scotston, running to the northwest (later labelled as canal (disused) on 1971 map 1:2,500). |
| 1955 to 1959 (1:10,560) | Track now extends eastward to beach / shoreline. | No significant changes. |

| Date of historical map (scale) | Onsite feature | Offsite feature (≤250m) |
|---|---|---|
|  | Western edge of rough pasture / dunes has shifted eastward. | |
| 1971 to 1979 (1:10,560)<br>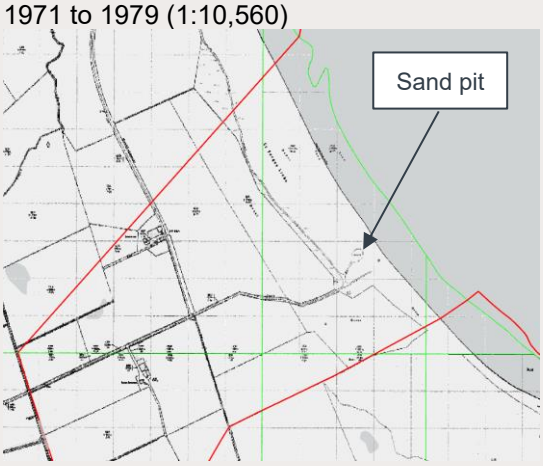 | Track in the centre of the landfall has adjacent paths running northward. Sand pit and small rectangular building present within dunes area at end of track.<br><br>Residential property in west labelled as Scotston. Field boundaries extend eastward towards dunes and heath (1974, 1:10,000). | Canal to north of Scotston property labelled as disused.<br><br>Land drains present along field boundaries to west of the landfall. South Scotston residential buildings present in west. |
| 1993 to 1995<br> | No significant changes. | No significant changes. |
| 2001 | No significant changes. | Circular pond present southwest of the landfall. |
| 2010 | No significant changes. | No significant changes. |
| Aerial imagery from Spring 2023 | Radio mast present adjacent south of access track, in centre of the landfall. | Pond present 175m to the south. |

| Date of historical map (scale) | Onsite feature | Offsite feature (≤250m) |
|---|---|---|
|  | Car parking area present adjacent to beach.<br><br>Field east of Scotston property used for storage of silage. | |
| 2025 | Building alterations at Scotston and now labelled as Ocean Heights.<br><br>Pond present 100m north of access road. | No significant changes. |

## Table 3.5 Site history (Lunderton North landfall)

| Date of historical map (scale) | Onsite feature | Offsite feature (≤250m) |
|---|---|---|
| 1869 (1:10,560)<br>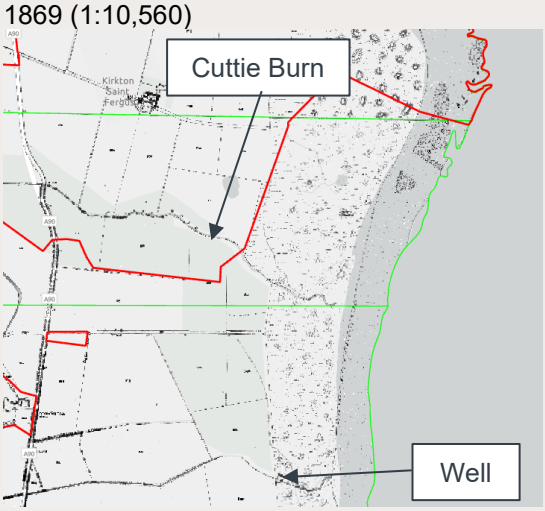 | Cuttie Burn present in north of the landfall.<br><br>Beach, sand dunes and rough pasture present in east of the landfall.<br><br>Agricultural fields present to west of dunes.<br><br>Well and small rectangular building present in the south of the landfall. | Small residential properties present west of the landfall. |
| 1901 to 1902 (1:10,560)<br>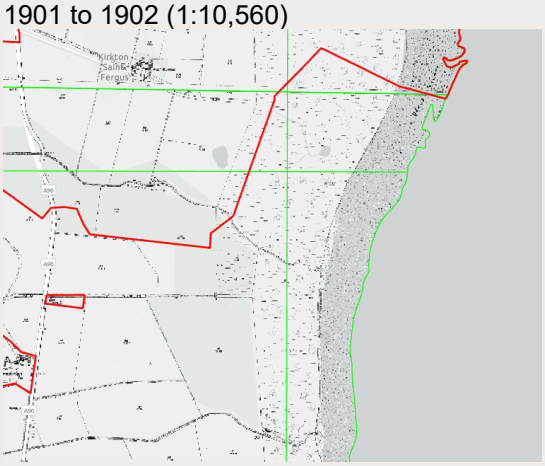 | Minor field boundary changes in southern field, otherwise no significant changes. | No significant changes. |
| 1955 to 1968 (1:10,560)<br>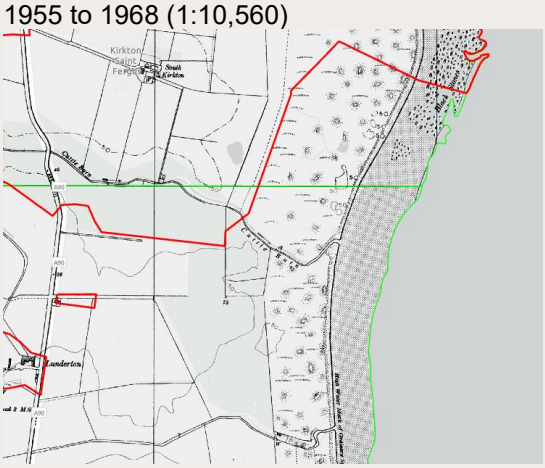 | Minor field boundary changes in southern field, otherwise no significant changes.<br><br>Widening of mouth of Cuttie Burn and labelled as ‘Spreads’ (1964, 1:2,500).<br><br>Drain present flowing east between field boundaries south of the landfall, flowing toward a well that is no longer shown / labelled (1964, 1:2,500 & 1968, 1:10,560). | Tank labelled but not shown 200m northwest of the landfall (east of Lunderton Cottages) (1968, 1:10,560). |
| 1971 to 1979 (1:10,560) | Sand dunes expanded further west to the north and south of Cuttie Burn. | No significant changes. |

| Date of historical map (scale) | Onsite feature | Offsite feature (≤250m) |
|---|---|---|
| 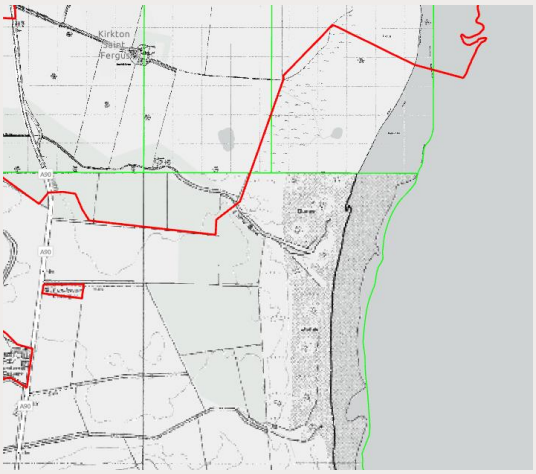 | | |
| 1993 to 1995 | No significant changes. | Craigewan Links golf course present to the south (1994, 1:2,500). |
| 2001 | Fields in the centre of the landfall are now vegetated (type not depicted / labelled). | Lunderton Cottages to the northwest labelled as Linksfield Cottage and Drumlinnie. |
| 2010 | No significant changes. | No significant changes. |
| Aerial imagery from Spring 2023 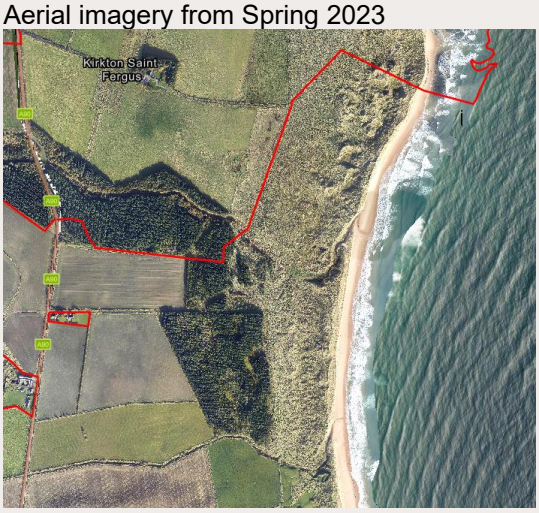  | Forestry in centre of the landfall visible. Fields used as a mixture of grazing and arable use. | No significant changes. |
| 2025 | No significant changes. | No significant changes. |

## Table 3.6 Site history (Lunderton South landfall)

| Date of historical map (scale) | Onsite feature | Offsite feature (≤250m) |
|---|---|---|
| 1869 (1:10,560)<br>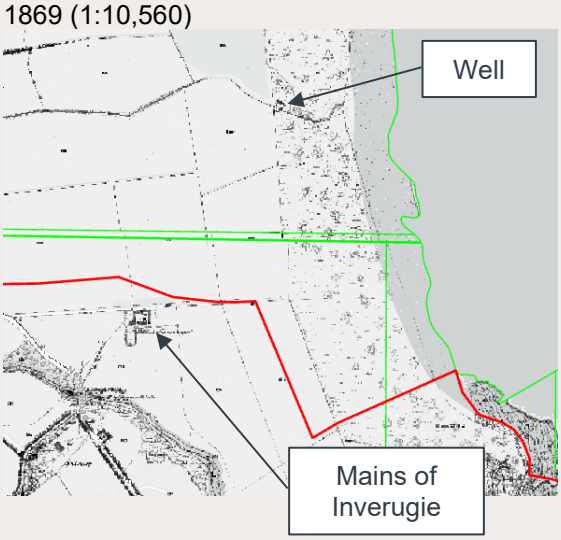 | Beach, sand dunes and rough pasture present in east of the landfall.<br><br>Agricultural fields present to west of dunes.<br><br>Small square building present at south of Onshore Red Line Boundary (1870, 1;2,500).<br><br>Well and small rectangular building present in the north of the landfall. | Beach, sand dunes and agricultural fields. |
| 1901 to 1902 (1:10,560)<br>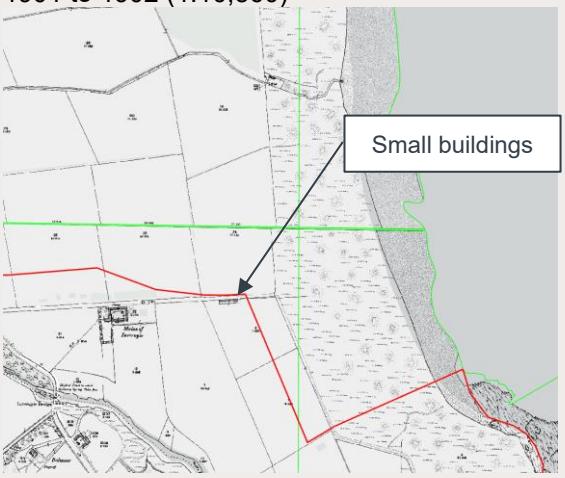 | Due to slight change in map alignment the square building appears to have been extended westward and is located 20m south of the Onshore Red Line Boundary. Buildings are assumed to be for agricultural use related to nearby Mains of Inverugie (approximately 375m west). | No significant changes. |
| 1924 (1:10,560) | Sheepwash present south of trenchless crossing area, no longer shown on 1938 map (1:10,560). | No significant changes. |
| 1955 to 1968 (1:10,560)<br>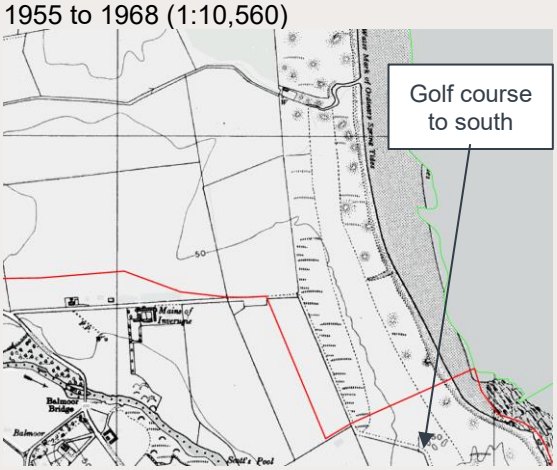 | Rough pasture and dunes system are separated by an undeveloped strip running north-south (1955, 1:10,560).<br><br>Well in the north is no longer shown / labelled (1964, 1:2,500).<br><br>Craigewan Links golf course present in the south of the landfall (1964, 1:2,500). | Golf Links present south of the Onshore Red Line Boundary (1955, 10:560).<br><br>Small rectangular building located 30m south of the Onshore Red Line Boundary, assumed related to the golf course (1964, 1:2,500). |

| Date of historical map (scale) | Onsite feature | Offsite feature (≤250m) |
|---|---|---|
| 1971 to 1979 (1:10,560)<br>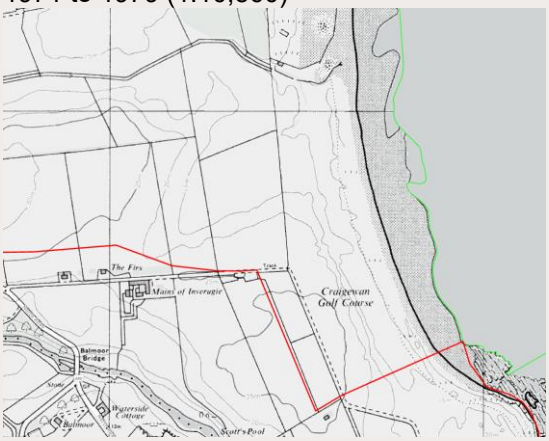 | Track runs along the western boundary of the Craigewan golf course present onsite. | No significant changes. |
| 1993 to 1995<br> | No significant changes. | No significant changes. |
| 2001 (1:10,000) | No significant changes. | No significant changes. |
| 2010 (1:10,000) | No significant changes. | No significant changes. |
| Aerial imagery from Spring 2023<br> | Earthworks or mound visible in northwest of the landfall. | No significant changes. |
| 2025 | No significant changes. | No significant changes. |

### Site historical development summary

3.2.2.2 The Scotstown landfall has been subject to limited historical uses including a rifle range present until the early 1900s and the expansion eastward of agricultural fields accompanied by a few residential properties / farm steadings and a disused canal. Recent uses are related to agriculture with storage of silage in addition to development of a mast south of the access road, and car parking for Scotstown Beach. Offsite uses have also been limited to agricultural use, forestry, and the disused canal and rifle range that historically extended to the northwest.

3.2.2.3 The Lunderton North landfall has had a similar historical development, mostly comprising agricultural fields, a well and small building, rough pasture and sand dunes with the Cuttie Burn flowing east through the landfall. By 2001 fields in the centre of the landfall were depicted as vegetated (now forestry) with no significant changes to present day. The surrounding historical uses have been similarly limited, comprising fields, forestry, sand dunes, residential properties to the west and a golf course to the south.

3.2.2.4 The landfall for Lunderton South has had a similar historical use to Lunderton North, with the addition of a sheepwash, small building and well onsite prior to the golf course development in the south by 1964. Recent uses in the west include grazing for livestock and stockpiling of manure. Offsite uses are similar including agricultural use, sand dunes, and golf course.

## 3.3 Environmental setting

### 3.3.1 Geology and hydrogeology

3.3.1.1 The anticipated geology underlying the landfall(s) based on the nearest BGS boreholes and 1:50,000 scale BGS mapping available on the Onshore GeoIndex (BGS, 2025) is provided in **Table 3.7** to **Table 3.9**. Relevant BGS borehole records have been provided in **Appendix C**. Aquifer designations are based on BGS 1:625,000 scale hydrogeological mapping and information obtained from SEPA's Water Classification Hub (SEPA, 2025a).

## Table 3.7 Geology and hydrogeology summary (Scotstown landfall)

| Geological unit / stratum | Typical strata description | BGS borehole log description | SEPA / BGS aquifer designation | Extent onsite and thickness (m) |
|---|---|---|---|---|
| **Made ground** | The area near the beach car park is recorded as worked ground associated with a former sand pit. | NK15SW5 (1978) – St Fergus Links Sand Pit (area of mast):<br>• Blown Sand to 4.6m below ground level (bgl).<br>• Post-Glacial Beach Deposits (sandy gravel with pebble band at top) to >5.6m bgl.<br>• Groundwater at 5.4m bgl.<br><br>NK15SW2 (1977) – Located ≈180m north of the landfall.<br>• Post-Glacial Beach Deposits (sandy gravel) to 2.8m bgl.<br>• Till (stiff silty clay to 7.7m bgl underlain by clayey sand and gravel) to 12.1m bgl.<br>• Glacial Sand and Gravel proven to 12.4m bgl.<br>• Groundwater at 0.80m bgl. | Not Mapped. | Small areas of thin Made Ground may be present associated with the road development, rifle range, and former sand pit. Made Ground may also be present relating to the disused canal to the northwest and any potential infill materials are unknown. A potential underground tank was also observed adjacent to the access road. |
| **Superficial deposits** | West: Lacustrine Deposits (clay, silt and sand).<br><br>East: Blown Sand.<br><br>Marine Beach Deposits recorded along the beach section. | | Fraserburgh Sand and Gravel groundwater body (SEPA ID: 150800) mapped along the shoreline, with a 'Good' overall status in 2023.<br><br>BGS map the superficial deposits as a locally important aquifer in the blown sands, with significant intergranular flow. | Anticipated to be at least 5m thick based on BGS borehole records. |
| **Bedrock** | Crinan Subgroup and Tayvallich Subgroup (Semipelite, Pelite and Psammite). | | Fraserburgh groundwater body (SEPA ID: 150634) with a 'Good' overall status in 2023.<br><br>BGS map the Argyll Group as a low productivity aquifer with small amounts of groundwater in near surface weathered zone and secondary fractures. Flow mechanism is virtually all through fractures and other discontinuities. | Depth to bedrock is unknown due to limited BGS borehole information. |

## Table 3.8 Geology and hydrogeology summary (Lunderton North landfall)

| Geological unit / stratum | Typical strata description | BGS borehole log description | SEPA / BGS aquifer designation | Extent onsite and thickness (m) |
|---|---|---|---|---|
| **Made ground** | N/A | NK14NW4 (1977) – centre of landfall:<br>• Till (clay becoming stiff with depth) to 4.20m bgl.<br>• Glaciolacustrine Deposits (clayey sandy silt) to 8.0m bgl.<br>• Till (sandy clay) to 10.90m bgl.<br>• Weathered granite proven to 11.20m bgl.<br>• Groundwater not encountered. | Not mapped. | Made Ground is not anticipated within the landfall. |
| **Superficial deposits** | West: Hatton Till Formation (diamicton, clay, sand and gravel).<br><br>East: Blown Sand.<br><br>Marine Beach Deposits recorded along the beach section. | | Fraserburgh Sand and Gravel groundwater body (SEPA ID: 150800) mapped along the shoreline, with a ‘Good’ overall status in 2023.<br><br>BGS map the superficial deposits as a locally important aquifer in the blown sands, with significant intergranular flow. | Superficial deposits anticipated to underlie the landfall and at least 10m thick in centre of the landfall. |
| **Bedrock** | North: Crinan Subgroup and Tayvallich Subgroup (Semipelite, Pelite and Psammite).<br><br>Southwest: Forest of Deer Pluton (Melagranite, Biotite).<br><br>South / east: Peterhead Pluton (Granite). | | Fraserburgh groundwater body (SEPA ID: 150634) with a ‘Good’ overall status in 2023.<br><br>BGS map the Argyll Group and igneous intrusions as low productivity aquifers with small amounts of groundwater in near surface weathered zone and secondary fractures. The igneous strata also have rare springs. Flow mechanism for each group is virtually all through fractures and other discontinuities. | Granitic bedrock proven in centre of landfall at 11.20m bgl. |

## Table 3.9 Geology and hydrogeology summary (Lunderton South landfall)

| Geological unit / stratum | Typical strata description | BGS borehole log description | SEPA / BGS aquifer designation | Extent onsite and thickness (m) |
|---|---|---|---|---|
| **Made ground** | N/A | NK14NW5 (1978) – southern boundary:<br>• Till (stiff clay) to 8.60m bgl.<br>• Glaciolacustrine Deposits (stiff laminated clay) to 11.0m bgl.<br>• Till (stiff clay) proven to 18.30m bgl.<br>• Groundwater at 8.40m bgl. | Not mapped. | Limited Made Ground is anticipated within the landfall and if present may be encountered as reworked natural soils as part of the Golf Course development or from agricultural use. |
| **Superficial deposits** | West: Hatton Till Formation.<br><br>East: Blown Sand (occurs at Peterhead Golf Course where it is within the landfall extent).<br><br>Marine Beach Deposits recorded along the beach section. | | Fraserburgh Sand and Gravel groundwater body (SEPA ID: 150800) mapped along the shoreline, with a 'Good' overall status in 2023.<br><br>BGS map the superficial deposits as a locally important aquifer in the blown sands, with significant intergranular flow. | Superficial deposits anticipated to underlie the landfall and at least 18m thick in south of landfall. |
| **Bedrock** | Peterhead Pluton (Granite). | | Fraserburgh groundwater body (SEPA ID: 150634) with a 'Good' overall status in 2023.<br><br>BGS map the igneous intrusion as a low productivity aquifer with small amounts of groundwater in near surface weathered zone and secondary fractures, with rare springs. Flow mechanism is virtually all through fractures and other discontinuities. | Bedrock anticipated to be at depths >18m bgl in south of landfall. |

### Hydrogeology

3.3.1.2 As noted in the tables above, each of the landfall(s) are underlain by a superficial groundwater body as mapped by SEPA and BGS.

3.3.1.3 Review of historical mapping identified a well onsite at the Lunderton North landfall in addition to the Lunderton South landfall, suggestive of water bearing strata in the superficial or bedrock. No records of private water supplies were recorded at the landfall(s) from data obtained in May 2025.

## 3.3.2 Hydrology

3.3.2.1 The coastal water body adjacent to each landfall is mapped by SEPA (SEPA Water Classification Hub) as the Cairnbulg Point to Ugie Estuary (ID: 200142) with an overall status and water quality of 'High' in 2023. Additionally, Lunderton South landfall is near to the Ugie Estuary to Buchan Ness (Peterhead) coastal water body (ID: 200131) with an overall status of 'Good ecological potential' and 'Good' water quality in 2023. The Ugie Estuary transitional water body (ID: 200129) is present 260m west of Lunderton South landfall at its closest point, also with a 'High' overall status in 2023.

3.3.2.2 Adjacent west of the Scotstown landfall is the disused canal that runs northwest towards the Black Water approximately 670m north. No other field drains or surface water features are present within this landfall, however the Annachie Burn and ponds are present to the west and southwest.

3.3.2.3 The Cuttie Burn flows eastward through the north of the Lunderton North landfall, with a pond also present 260m north of the burn. The west of this landfall includes linear field drains oriented east-west. Between the Lunderton North and South landfall(s) lies an unnamed surface water feature that flows eastward towards the shore, with additional field drains present within the Lunderton South landfall.

3.3.2.4 Only the River Ugie (North-South confluence to tidal limit, ID: 23215), located 475m southwest of Lunderton South, is mapped by SEPA and noted to have a 'Poor' overall status and 'Moderate' water quality in 2023.

### Site drainage

3.3.2.5 Details of drainage within each landfall are unknown, however it is anticipated field drains are present with drainage directed to the surface water features present, particularly in Lunderton North and South, or drains present along field boundaries. At Scotstown landfall, concrete rings for access to a drain were present in the field south of the access road, with water flowing east however the outfall was not observed.

3.3.2.6 A number of CAR registrations are held as follows:

- CAR/R/5002194: abstraction at Craigewan Links golf course, 275m southwest of the Lunderton South landfall, for abstraction and / or borehole construction and operation for a registration level abstraction.

### Flooding

3.3.2.7 SEPA flood risk maps (SEPA, 2025b) have been reviewed with scattered pockets of up to a high likelihood (for instance, ten per cent chance of flooding each year) of surface water flooding in the dunes system at the Scotstown landfall, as well as a high likelihood of coastal flooding along the shoreline of all landfall(s).

3.3.2.8 A similar risk is indicated for Lunderton North and South landfall(s), mostly scattered within the dunes system and Craigewan Golf Course.

3.3.2.9 The Groundsure Report (Groundsure, 2025) also indicated the landfall(s) are at low risk of groundwater flooding.

3.3.2.10 These comments are preliminary only, further detail on the flood risks posed is discussed in **Appendix 20.2**.

### Preliminary hydrogeological model

3.3.2.11 Based on the above information, Made Ground is not anticipated across the majority of the landfall(s), with the landfall(s) underlain by granular deposits closer to the shoreline and also low permeability glacial till further inland or at greater depth. Shallow groundwater is anticipated within granular deposits; however it reportedly varies by approximately 5m in the blown sands / post-glacial beach deposits at Scotstown landfall. In addition to their distance, details within the BGS logs for these groundwater levels are limited and will likely be tidally influenced. A deeper groundwater body is expected within the bedrock and may be hydraulically connected where significant thicknesses of granular superficial deposits are present.

## 3.3.3 Designated ecological, heritage and environmentally sensitive sites

3.3.3.1 One record has been identified within the Groundsure Report (Groundsure, 2025) for an ancient woodland of semi-natural origin, located along the River Ugie near Inverugie, approximately 1.07km west of Lunderton South landfall. No other records are present within 2km of the landfall(s).

3.3.3.2 Additionally, a Local Nature Conservation (LNC) site is present between Rattray Head and the north of Peterhead (Aberdeenshire Council, 2023). This covers the Scotstown landfall and extends westward to Saint Fergus in the north, in addition to the shoreline, dunes and golf course at Lunderton North and South landfall(s).

## 3.3.4 Cultural heritage

3.3.4.1 The following has been identified within 500m in the Groundsure Report (Groundsure, 2025):

- Grade B listed building and Scheduled Ancient Monument at Old Churchyard of St Fergus, 245m north of the Lunderton North landfall.

## 3.3.5 Unexploded ordnance

3.3.5.1 Review of Zetica UXO online risk mapping indicates the landfall(s) are situated within areas considered to be at a low risk from UXO.

## 3.3.6 Radon

3.3.6.1 The Scotstown landfall (between the shore and the indicative onshore export cable corridor corridor) is located within an area where less than one per cent of properties are at or above the Radon Action Level and as such, no radon protection measures will be required in any new buildings in this area (UK HSA, 2025). However, owing to resolution issues within the Groundsure Report (Groundsure, 2025) it is noted that the adjacent onshore export cable corridor west of the landfall is situated within an area where between 5 per cent to 10 per

cent of properties are at or above the Action Level, which would require basic radon protection measures for any new properties proposed.

3.3.6.2 The Lunderton North and South landfall(s) are both located within an area where 10 per cent to 30 per cent of properties are at or above the Radon Action Level and as such, full radon protection measures will be required in this area should the construction of properties be proposed. The areas west of the landfall(s) (for instance, within the indicative onshore export cable corridor) fall within an area where 1 per cent to 3 per cent of properties are at or above the Action Level, therefore requiring basic radon protection measures.

## 3.3.7 Mining

### Coal mining

3.3.7.1 The landfall(s) are not located within a Coal Mining Reporting Area as defined by the Mining Remediation Authority, therefore are not at risk of coal mine gases according to CL:AIRE guidance (CL:AIRE, 2021).

### Other mineral extraction

3.3.7.2 The Groundsure Report (Groundsure, 2025) details one record of worked ground in the south of the Scotstown landfall, based on 1:50,000 scale BGS mapping of artificial ground. This location is also recorded within BGS' BritPits database as St Fergus Links Sand Pit, with an extraction status of ceased. A surface ground working record of a pool is included 230m southwest of the Lunderton South landfall, however review of historical maps only labels a point of the river as Scott's Pool with no obvious features between 1900 and 2025 mapping, nor on aerial imagery. It is considered this relates to a pool within the river rather than surface ground workings.

3.3.7.3 Between the Scotstown and Lunderton North landfall(s), north of the remnants of St Fergus's Church, is approximately 9ha area of worked ground recorded on BGS artificial ground maps. One record of ground working within the BritPit database is also recorded at this area for St Fergus Links Sand Pit (now ceased), and the area is also covered by a larger record of potentially contaminated land as identified from consultation with Aberdeenshire Council. Council records record the site as *"North Kirkton Landfill CZ"*, which extends to the sea and the boundary of the Lunderton North landfall, however this may be due to a buffer zone being applied. Review of historical maps available for the area indicates the historical presence of a mason well, sheepfold, track, rough pasture and dunes.

3.3.7.4 Both Lunderton North and South landfall(s) are located within an area where mining of vein minerals may have occurred in the past, however the potential for difficult ground conditions is unlikely and at a level where consideration is not required. This area corresponds to the mapped extent of the Peterhead Pluton (granite).

## 3.3.8 Ground stability hazards

3.3.8.1 A review of potential geohazards has been completed using the information in the Groundsure Report (Groundsure, 2025). The following potential geotechnical constraints have been identified:

- Running sands: moderate hazard rating with running sand conditions considered to be probably present along the beaches of the landfall(s), with a low hazard rating further inland to the west.

- Compressible deposits: negligible risk across all landfall(s), however an area west of Scotstown landfall is moderate hazard rating where Lacustrine deposits are mapped. Development should consider the compressibility and variability of the ground conditions in this area.

3.3.8.2 Negligible to low risks from shrink swell clays, collapsible deposits, landslides and dissolution were also noted.

## 3.4 Regulatory information and consultation

### 3.4.1 Regulatory information

3.4.1.1 Relevant information obtained from the Groundsure Report (Groundsure, 2025) within a 250m radius of the landfall(s) is summarised in **Table 3.10**. Whilst features may be noted as offsite to the west, these likely fall within the onsite areas of onshore export cable corridor Segments L1 to L4. It is also noted that the Groundsure Report boundary differs slightly to the Onshore Red Line Boundary and includes an area to the southeast of the onshore substation site.

**Table 3.10 Regulatory information summary (landfall(s))**

| Information | Onsite | Within 250m | Details |
|---|---|---|---|
| **Historical land uses** | 2 | 1 | Rifle range and disused canal in north of Scotstown landfall, extending northward offsite.<br><br>Graveyard 222m north of Lunderton North landfall. |
| **Historical tanks** | None | None | A potential underground tank was noted during the walkover adjacent north of the access road. |
| **Historical energy features** | None | None | N/A |
| **Historical or current / recent petrol stations** | None | None | N/A |
| **Historical garages** | None | None | N/A |
| **Current / recent industrial land uses** | 1 | None | Not included within the Groundsure Report, however a fenced off mast is present adjacent south of the access road at Scotstown landfall. |

| Information | Onsite | Within 250m | Details |
|---|---|---|---|
| **Electricity cables** | None | None | N/A |
| **Gas pipelines** | None | None | N/A |
| **Sites determined as Contaminated Land** | None | None | N/A |
| **COMAH Sites** | None | None | N/A |
| **Regulated Explosive Sites** | None | None | N/A |
| **Hazardous substance storage / usage** | None | None | N/A |
| **Part A(1), IPPC and Historical IPC Authorisations** | None | None | N/A |
| **Part B Authorisations** | None | None | One record within 500m west of Scotstown landfall / segment L1 at 'Existing Transco Site, near St Fergus' for gas odourisation processes under licence PPC/B/1021723. Note: the record for this plot within a field north of the Pumping Station adjacent to Annachie Burn. |
| **Pollution inventory substances, waste transfers or radioactive waste** | None | None | N/A |
| **Waste sites and landfills** | | | |
| **Historical landfills** | None | None | N/A |
| **Licenced waste sites** | None | None | N/A |
| **Active or recent landfills** | None | None | N/A |

### 3.4.2 Planning history

3.4.2.1 A search of the Aberdeenshire Council planning portal website was carried out on 14 July 2025 as part of this assessment. Relevant information is summarised in the tables below to provide some background to the current site condition at the landfall(s).

## Table 3.11 Planning history information (Scotstown landfall)

| Planning application | Date | Location | Details | Comment |
|---|---|---|---|---|
| **ENQ/2025/0688** | May 2025 | MarramWind Offshore Wind Farm Northeast Scotland. | Installation of Onshore Infrastructure forming part of MarramWind Offshore Windfarm. | N/A |
| **APP/2008/0171** | January 2008 | Scotstown head, St Fergus, Peterhead, AB42 3EN. | Formation of Car Park, Footpath, Walls, Gates and associated drainage. | As recorded from 2023 aerial imagery. |
| **APP/2019/0771** | May 2019 | Land at Sand Dunes, Scotston St Fergus, Aberdeenshire, AB42 3EP. | Erection of dwellinghouse. | Located north of unnamed road, labelled as Ocean Heights on 2025 OS mapping. |
| **APP/2024/2000** | December 2024 | Land North, North West and West of Peterhead. | Onshore Transmission Infrastructure for Muir Mhòr Offshore Wind Farm including Formation of Onshore Landfall Point, Laying of Underground Cables, Erection of Substation, and Associated Works to connect to the Transmission Grid | Approved June 2025. Application boundary covers area at Lunderton North landfall and parts of segments L3, L2, and the north of A1. |
| **APP/2021/1712** | July 2021 | Land At Kirkton Approximately 1.2km Southeast of St Fergus Village Peterhead. | Erection of Solar PV Farm of 50MW Capacity and a Battery Energy Storage Facility of 20MW Capacity with Ancillary Development | Located immediately south of Scotstown landfall extending southward to the Cuttie Burn (north of Lunderton North landfall). Approved. |

## Table 3.12 Planning history information (Lunderton North landfall)

| Planning application | Date | Location | Details | Comment |
|---|---|---|---|---|
| **APP/2023/1454** | August 2023 | Land From North of Peterhead to South of New Deer Green Volt Offshore Windfarm Aberdeenshire. | National for formation of onshore landfall point, laying of underground cable and erection of substation. | Approved. Application boundary covers an area between Lunderton North and South landfall(s), running west through Segments L4 and L2. |
| **ENQ/2025/0688** | May 2025 | MarramWind Offshore Wind Farm northeast Scotland. | Installation of onshore infrastructure forming part of MarramWind offshore windfarm. | N/A |
| **APP/2021/1712** | July 2021 | Land at Kirkton Approximately 1.2km Southeast of St Fergus Village Peterhead. | Erection of solar PV farm of 50mw capacity and a battery energy storage facility of 20mw capacity with ancillary development. | Linked to APP/2023/1671 - located immediately south of Scotstown landfall extending southward to the Cuttie Burn (north of Lunderton North landfall). Approved. |

## Table 3.13 Planning history information (Lunderton South landfall)

| Planning application | Date | Location | Details | Comment |
|---|---|---|---|---|
| **APP/2023/1454** | August 2023 | Land From North of Peterhead to South of New Deer Green Volt Offshore Windfarm Aberdeenshire. | National for formation of onshore landfall point, laying of underground cable and erection of substation. | Approved. Application boundary covers an area between Lunderton north and south landfall(s), running west through segments l4 and l2. |
| **ENQ/2025/0688** | May 2025 | MarramWind Offshore Wind Farm northeast Scotland | Installation of Onshore Infrastructure forming part of MarramWind Offshore Windfarm. | |
| **APP/2020/0669** | March 2020 | Mains Of Inverugie Peterhead Aberdeenshire AB42 3EJ. | Erection of Agricultural Shed and 3 Biomass Boilers (Retrospective). | Approved – east of Mains of Inverugie Farm (offsite south of Lunderton South landfall). |

| Planning application | Date | Location | Details | Comment |
|---|---|---|---|---|
| **APP/2020/0635** | March 2020 | Mains Of Inverugie Peterhead Aberdeenshire AB42 3EJ. | Existing - Installation of 3 Biomass Boilers, Siting of 4 Containers and Buffer Tank. | Approved – at Mains of Inverugie Farm (offsite south of Lunderton South landfall). |
| **APP/2011/3918** | November 2011 | Mains Of Inverugie Inverugie Peterhead AB42 3EJ. | Erection of Wind Turbine (Hub Height 55.6 m, Total Height 79.6m) and Associated Infrastructure. | Refused application. |
| **APP/2022/0369** | February 2022 | Land At Inverugie Meadows South Ugie Peterhead. | Residential Mixed-Use Development Comprising up to 800 Residential Homes (25% affordable), a Local Neighbourhood Centre, Land Reserved for Employment Purposes, a Primary School and a Possible Future Rail Halt, Associated Roads and Drainage Infrastructure. | Awaiting decision. Offsite south of Lunderton South, between River Ugie and western edge of Peterhead. |

## 3.5 Preliminary conceptual site model and preliminary risk assessment

### 3.5.1 Introduction

3.5.1.1 The combined landfall(s) preliminary CSM and plausible contaminant linkages are outlined in the following sections based on the desk study review of available information collated in the previous sections. The CSM is carried out in line with LCRM guidance (Environment Agency, 2020) and is based on the current use and proposed uses as part of the Project.

3.5.1.2 The assessment follows a risk-based approach; with the potential environmental risk assessed qualitatively using the 'source-pathway-receptor' contaminant linkage concept introduced in the guidance documents (principally LCRM, see **Section 1.6**) on the practical implementation of Part 2A of the Environmental Protection Act 1990.

3.5.1.3 The environmental risk assessment has been carried out by identifying and evaluating the significance of the following:

- potential sources of contamination: a contaminant or pollutant that is in, or under the land and that has the potential to cause harm or pollution;
- potential receptors of contamination: something that could be adversely affected by a contaminant, for example, a person, the water environment, designated ecosystems, or Part 2A receptors such as buildings, crops or animals; and
- potential pathways for contamination migration: there are routes or mechanisms by which a receptor is or could be affected by a contaminant.

### 3.5.2 Potential sources of contamination

3.5.2.1 **Table 3.14** provides a summary of the potential sources of contamination that may be present on each landfall, and the surrounding area, as well as the likely nature of such sources. This is based on the information in **Sections 3.1** to **3.3**.

3.5.2.2 Sources have been combined under a single source 'ID' in **Table 3.14** where they have similar characteristics and associated contaminants. However, **Table 3.14** also provides cross references to the relevant individually numbered features and descriptions in **Appendix A, Figure 4.**

**Table 3.14 Potential sources (landfall(s))**

| ID | Source | Potential contaminants | Location | Relevant feature numbers on Appendix A, Figure 4 | Source to be considered further? |
|---|---|---|---|---|---|
| **Onsite sources** | | | | | |
| **LS1*** | Made Ground associated with historical rifle range. | Heavy metals, PAHs, asbestos | Within north of Scotstown landfall. | 33 | Yes |
| **LS2** | Made Ground associated with potentially infilled land (old quarries, ground workings, etc), made ground at disused canal. | Asbestos, heavy metals, TPH, PAH, pH and other organic and inorganic compounds, ground gases (including carbon dioxide and methane). | Former sand pit adjacent to Scotstown Beach car park, partial infilling of disused canal. | 2, 34 | Yes |
| **LS3** | Made Ground associated with development of radio mast. | Asbestos, heavy metals, TPH, PAH, pH and other organic and inorganic compounds. | South of access road in Scotstown landfall. | 45 | Yes |
| **LS4** | Potential tank north of access road. | TPH and PAH. | Opposite radio mast in Scotstown landfall. | 45 | Yes |
| **LS5** | Historical spills / leaks from vehicles | TPH | Scotstown Beach car park, or throughout the landfall(s) from farm machinery Craigewan Golf Course within Lunderton South. | Current beach car park adjacent to feature 2 (former sand pit) – other locations not shown due to small and localised sources over large areas. | Yes |

| ID | Source | Potential contaminants | Location | Relevant feature numbers on Appendix A, Figure 4 | Source to be considered further? |
|---|---|---|---|---|---|
| **LS6** | Historical / current agricultural use | Pesticides, herbicides, other organic and inorganic chemicals (fertilizers etc.). | West of Lunderton North landfall used for growing crops, | Diffuse source – not shown. | Yes - the west of Lunderton North land was observed for growing crops with other site areas as grazing. |
| **LS7** | Well and small rectangular building by golf course. | Ground gases (including carbon dioxide and methane). Other contaminants may be present depending on potential infill materials used. | North of Lunderton South landfall adjacent to surface water. | 46 | Yes - well not considered a significant source however remains of the building appear present in aerial imagery and will be considered further. |
| **LS8** | Historical Sheepwash (1924-1938) | Organic contaminants, pesticides, heavy metals. | Lunderton South | 8 | Yes |
| **LS9** | Earthworks or possible stockpiling of manure | Organic contaminants. | Northwest of Lunderton South. | 50 | Yes |
| **Offsite sources** | | | | | |
| **LS10** | Landfill / Made Ground associated with North Kirkton landfill. | Asbestos, heavy metals, TPH, PAH, pH and other organic and inorganic compounds, ground gases (including carbon dioxide and methane). | ~9ha worked ground area between Scotstown and Lunderton North (larger area recorded by Aberdeenshire Council as *"North Kirkton Landfill CZ"*). | 1 | Yes - although no features suggestive of a landfill are present on historical mapping. |

| ID | Source | Potential contaminants | Location | Relevant feature numbers on Appendix A, Figure 4 | Source to be considered further? |
|---|---|---|---|---|---|
| **LS11** | Fuel tanks or fuel oil heating at residential / farm properties. | TPH and PAH. | Above ground tank at South Scotston (Scotstown landfall).<br><br>Tank 200m northwest of Lunderton North.<br><br>Tank southwest at Lunderton South landfall, at Mains of Inverugie. | 51 – others are not shown due to small and localised sources. | Yes - although no contamination observed during walkover. |
| **LS12** | Wells at residential properties (potentially infilled). | Ground gases (including carbon dioxide and methane). Other contaminants may be present depending on potential infill materials used. | Mains of Inverugie (Lunderton South landfall). | Not shown due to small and localised sources. | No - these are not considered to be significant sources and if infilled were likely backfilled years ago where gas generation potential is limited. |
| **LS13** | Made Ground associated with residential (farm) properties and outbuildings, waste storage area. | Asbestos, heavy metals, TPH, PAH, pH and other organic and inorganic compounds. | Adjacent south of Lunderton South boundary, 375m east of Mains of Inverugie.<br><br>West of Scotstown landfall at uninhabited property. | 7 – others not shown due to small and localised sources | Yes |
| **LS14** | Graveyard. | Ground gases (including carbon dioxide and methane), heavy metals, formaldehyde, ammoniacal nitrogen, etc. | 222m north of Lunderton North landfall. | 39 | No - this is not considered to be significant source nor of significant gas generation potential, in addition to the distance from the landfall. |

* LS – Landfall source

### 3.5.3 Potential receptors

3.5.3.1 In the context of the Project, the following potential receptors of soil and / or groundwater (or ground gas) impact were identified:

**Table 3.15 Potential receptors (landfall(s))**

| Receptor | Pathway |
|---|---|
| **Current site users (workers, other site users, members of public).** | Dermal contact, ingestion and inhalation of dusts, vapours, asbestos fibres and ground gases. |
| **Future site users (workers, other site users, members of public).** | Dermal contact, ingestion and inhalation of dusts, vapours, asbestos fibres and ground gases. |
| **Current adjacent land users (residents, workers, members of public).** | Dermal contact, ingestion and inhalation of dusts, vapours, asbestos fibres and ground gases. |
| **Future adjacent land users (residents, workers, members of public) following redevelopment.** | Dermal contact, ingestion and inhalation of dusts, vapours, asbestos fibres and ground gases. |
| **Current property (infrastructure, utilities, agricultural land including crops and grazing livestock).** | Direct contact, uptake, migration and accumulation of ground gases. |
| **Future property (onshore elements of the Project including onshore export cables, joint bays, onshore substations).** | Direct contact, migration and accumulation of ground gases. |
| **Current adjacent property (infrastructure, utilities, agricultural land including crops and grazing livestock).** | Direct contact, migration and accumulation of ground gases. |
| **Future adjacent property (infrastructure, utilities, agricultural land including crops and grazing livestock).** | Direct contact, migration and accumulation of ground gases. |
| **Current water environment – surface water (Cuttie Burn, Annachie Burn, unnamed surface waters, other drains, coastal water bodies).** | Runoff, leaching and groundwater migration. |
| **Future water environment – surface water (Cuttie Burn, Annachie Burn, unnamed surface waters, other drains, coastal water bodies)** | Runoff, leaching and groundwater migration. |
| **Current water environment – groundwater (superficial deposits along the shoreline).** | Leaching and groundwater migration. |
| **Future water environment – groundwater (superficial deposits along the shoreline).** | Leaching and groundwater migration. |
| **Current water environment – groundwater (bedrock aquifer).** | Leaching and groundwater migration. |
| **Future water environment – groundwater (bedrock aquifer).** | Leaching and groundwater migration. |

| Receptor | Pathway |
|---|---|
| **Current and future ecological receptors – Rattray Head to Peterhead LNC Site.** | Uptake, direct contact and bioaccumulation. |

### 3.5.4 Exclusions

3.5.4.1 The preliminary CSM has excluded risks to construction / site workers on the basis that risks to workers will be dealt with under the Health and Safety at Work Act (1974) and regulations made under the Act. Site-specific contamination data obtained from all site investigations should be included in the pre-construction information (a requirement of CDM Regulations 2015) for the Project, to enable any contractors to address potential risk from contamination as necessary in their risk assessments and method statements. Notwithstanding this, as the exact details of the method adopted are not currently known, it is not considered appropriate to provide a wide ranging and speculative risk assessment for redevelopment workers.

3.5.4.2 In addition, identification of invasive species such as Japanese knotweed and giant hogweed is out with the scope of works and not considered within the risk assessment.

3.5.4.3 Radon has been excluded from the PRA however it is noted from **Section 3.3.6** that areas of the onshore export cable corridor would require basic to full radon protection measures.

### 3.5.5 Plausible preliminary contaminant linkages

3.5.5.1 As mentioned above, a contaminant linkage requires the presence of a source of contamination, a receptor capable of being harmed, and a pathway capable of exposing a receptor to the contaminant. A PRA has been undertaken for potential contaminant linkages to identify potentially significant risks on a qualitative basis, with risk based on a consideration of:

- the likelihood of an event (probability – takes into account both the presence of the hazard and receptor and the integrity of the pathway); and
- the severity of the potential consequence (takes into account the potential severity of the hazard and the sensitivity of the receptor).

3.5.5.2 Further information on the risk assessment methodology used is given in **Appendix F**. The method of dealing with identified risks and the level of significance of those risks will be a function of site use. The risk assessment is based on the future proposed land use and assumes no control measures to manage the risk (for example, source removal or capping) have been incorporated in the Project.

3.5.5.3 A summary of the potential contaminant linkages that are considered plausible for the landfall(s) based on the information currently available for the landfalls is provided in **Table 3.16**.

### Table 3.16 Preliminary risk assessment (landfall(s))

| Linkage No. | Potential source | Potential contaminants | Potential receptors | Potential pathways to receptors | Severity | Likelihood of occurrence | Risk | Comments |
|---|---|---|---|---|---|---|---|---|
| **1** | LS1: Made Ground associated with historical rifle range*. | Heavy metals, PAHs, asbestos, | Current site users (workers, other site users, members of public). | Dermal contact, ingestion and inhalation of dusts. | Severe | Unlikely | Moderate / Low | Based on the age (125 years) of the historical rifle range and that the area is largely vegetated, this would reduce the risk of contaminant linkage. The source is expected to be at shallow depth and in an area where trenchless HDD (or similar) installation methods will be used for development that is expected to be at a deeper depth than the source, which would reduce risks of contamination disturbance and mobilisation. |
| **2** | LS1: Made Ground associated with historical rifle range*. | Heavy metals, PAHs, asbestos. | Future site users (workers, other site users, members of public), | Dermal contact, ingestion and inhalation of dusts. | Severe | Unlikely | Moderate / Low | Based on the age (125 years) of the historical rifle range and that the area is largely vegetated, this would reduce the risk of contaminant linkage. The source is expected to be at shallow depth and in an area where trenchless HDD (or similar) installation methods will be used for development that is expected to be at a deeper depth than the source, which would reduce risks of contamination disturbance and mobilisation. |
| **3** | LS1: Made Ground associated with | Heavy metals, PAHs, asbestos. | Current and future adjacent land | Inhalation of dusts. | Severe | Unlikely | Moderate / Low | Based on the age (125 years) of the historical rifle range and that the area is largely vegetated, this would |

| Linkage No. | Potential source | Potential contaminants | Potential receptors | Potential pathways to receptors | Severity | Likelihood of occurrence | Risk | Comments |
|---|---|---|---|---|---|---|---|---|
| | historical rifle range*. | | users (residents, workers, members of public). | | | | | reduce the risk of contaminant linkage. The source is expected to be at shallow depth and in an area where trenchless HDD (or similar) installation methods will be used for development that is expected to be at a deeper depth than the source, which would reduce risks of contamination disturbance and mobilisation. |
| **4** | LS1: Made Ground associated with historical rifle range*. | Heavy metals, PAHs, asbestos. | Current and future water environment – surface water (Annachie Burn, unnamed surface waters, coastal water bodies). | Runoff, leaching and groundwater migration. | Medium | Low | Moderate / Low | Source area may be small and localised - if not adequately identified and controlled, there may be the potential for contaminative materials to be disturbed, mobilised or mixed during trenchless crossing works and migrate offsite via groundwater. The source is expected to be at shallow depth and in an area where trenchless HDD (or similar) installation methods will be used for development that is expected to be at a deeper depth than the source, which would reduce risks of contamination disturbance and mobilisation. |
| **5** | LS1: Made Ground associated with historical rifle range* | Heavy metals, PAHs, asbestos. | Current and future water environment – groundwater | Leaching and groundwater migration. | Medium | Low | Moderate / Low | Source area may be small and localised combined with shallow groundwater in granular deposits. If not adequately identified and controlled, there may be the |

| Linkage No. | Potential source | Potential contaminants | Potential receptors | Potential pathways to receptors | Severity | Likelihood of occurrence | Risk | Comments |
|---|---|---|---|---|---|---|---|---|
| | | | (superficial deposits along shoreline). | | | | | potential for contaminative materials to be disturbed, mobilised or mixed during trenchless crossing works and create new impacts, migrate offsite via groundwater. The source is expected to be at shallow depth and in an area where trenchless HDD (or similar) installation methods will be used for development that is expected to be at a deeper depth than the source, which would reduce risks of contamination disturbance and mobilisation. |
| **6** | LS1: Made Ground associated with historical rifle range*. | Heavy metals, PAHs, asbestos. | Current and future water environment – groundwater (bedrock aquifer). | Leaching and groundwater migration. | Medium | Low | Moderate / Low | Depth to bedrock is unknown but may be hydraulically connected due to presence of granular deposits and potential for vertical migration. The source is expected to be at shallow depth and in an area where trenchless HDD (or similar) installation methods will be used for development that is expected to be at a deeper depth than the source, which would reduce risks of contamination disturbance and mobilisation. |
| **7** | LS1: Made Ground associated with historical rifle range*. | Heavy metals, PAHs, asbestos. | Current and future ecological receptor (LNC Site). | Uptake, direct contact and bioaccumulation. | Mild | Low | Low | Risk of contaminant linkage present where burrowing occurs in area of historical rifle range. The source is expected to be at shallow depth and in an area where trenchless |

| Linkage No. | Potential source | Potential contaminants | Potential receptors | Potential pathways to receptors | Severity | Likelihood of occurrence | Risk | Comments |
|---|---|---|---|---|---|---|---|---|
| | | | | | | | | HDD (or similar) installation methods will be used for development that is expected to be at a deeper depth than the source, which would reduce risks of contamination disturbance and mobilisation. |
| **8** | LS2: Made Ground associated with potentially infilled land (old quarries, ground workings, disused canal, etc)*. | Asbestos, heavy metals, TPH, PAH, pH and other organic and inorganic compounds, ground gases (including carbon dioxide and methane). | Current site users (workers, other site users, members of public). | Dermal contact, ingestion and inhalation of dusts, vapours, asbestos fibres and gases. | Severe | Unlikely | Moderate / Low | No evidence of backfilling of the former sand pit or disused canal was observed during the walkover. Area is partially vegetated which would reduce the risk of a contaminant linkage. |
| **9** | LS2: Made Ground associated with potentially infilled land (old quarries, ground workings, disused canal, etc)*. | Asbestos, heavy metals, TPH, PAH, pH and other organic and inorganic compounds, ground gases (including carbon dioxide and methane). | Future site users (workers, other site users, members of public). | Dermal contact, ingestion and inhalation of dusts, vapours, asbestos fibres and gases. | Severe | Unlikely | Moderate / Low | If not adequately identified and controlled, there may be potential for contaminative materials to be disturbed, mobilised or mixed with surface soils by the development, or gas ingress.<br>Gassing potential would be dependent on nature of any backfill materials, thickness of deposits, etc. |

| Linkage No. | Potential source | Potential contaminants | Potential receptors | Potential pathways to receptors | Severity | Likelihood of occurrence | Risk | Comments |
|---|---|---|---|---|---|---|---|---|
| **10** | LS2: Made Ground associated with potentially infilled land (old quarries, ground workings, disused canal, etc)*. | Asbestos, heavy metals, TPH, PAH, pH and other organic and inorganic compounds, ground gases (including carbon dioxide and methane). | Current and future adjacent land users (residents, workers, members of public). | Dermal contact, ingestion and inhalation of dusts, vapours, asbestos fibres and gases. | Severe | Unlikely | Moderate / Low | If not adequately identified and controlled, there may be potential for contaminative materials to be disturbed, mobilised or mixed with surface soils by the development, that could be blown offsite as dust or migrate via groundwater. Gassing potential would be dependent on nature of any backfill materials, thickness of deposits, etc. |
| **11** | LS2: Made Ground associated with potentially infilled land (old quarries, ground workings, disused canal, etc)* | Asbestos, heavy metals, TPH, PAH, pH and other organic and inorganic compounds, ground gases (including carbon dioxide and methane). | Current property (infrastructure, utilities, agricultural land including crops and grazing livestock). | Direct contact, plant uptake, migration and accumulation of ground gases. | Severe | Unlikely | Moderate / Low | No evidence of backfilling of the former sand pit or disused canal was observed during the walkover. Limited current property onsite excluding radio mast and potential tank. |
| **12** | LS2: Made Ground associated with | Asbestos, heavy metals, | Future property | Direct contact, plant | Severe | Unlikely | Moderate / Low | Onshore landfall development (for example, joint bays) may be |

| Linkage No. | Potential source | Potential contaminants | Potential receptors | Potential pathways to receptors | Severity | Likelihood of occurrence | Risk | Comments |
|---|---|---|---|---|---|---|---|---|
| | potentially infilled land (old quarries, ground workings, disused canal, etc)*. | TPH, PAH, pH and other organic and inorganic compounds, ground gases (including carbon dioxide and methane). | (onshore elements of the Project including onshore export cables, joint bays, onshore substations). | uptake, migration and accumulation of ground gases. | | | | damaged if underground cables / concrete is in direct contact with aggressive ground conditions. Potential for gas migration and accumulation in structures. |
| **13** | LS2: Made Ground associated with potentially infilled land (old quarries, ground workings, disused canal, etc)* | Asbestos, heavy metals, TPH, PAH, pH and other organic and inorganic compounds, ground gases (including carbon dioxide and methane). | Current adjacent property (infrastructure, utilities, agricultural land including crops and grazing livestock). | Direct contact, plant uptake, migration and accumulation of ground gases. | Medium | Unlikely | Low | The Project may introduce new migration pathways or mobilisation in the subsurface however there is no indication of existing impacts on adjacent land users, and the development is unlikely to significantly change these from present. No evidence of infilling of former sand pit or canal during walkover that would otherwise increase gassing potential to adjacent residential properties. |
| **14** | LS2: Made Ground associated with potentially infilled land (old quarries, ground workings, disused canal, etc)*. | Asbestos, heavy metals, TPH, PAH, pH and other organic and inorganic compounds, ground gases (including | Future adjacent property (infrastructure, utilities, agricultural land including crops and | Direct contact, plant uptake, migration and accumulation of ground gases. | Medium | Unlikely | Low | The Project may introduce new migration pathways or mobilisation in the subsurface however there is no indication of existing impacts on adjacent land users, and the development is unlikely to significantly change these from present. No evidence of infilling of former sand pit or canal during walkover that would otherwise |

| Linkage No. | Potential source | Potential contaminants | Potential receptors | Potential pathways to receptors | Severity | Likelihood of occurrence | Risk | Comments |
|---|---|---|---|---|---|---|---|---|
| | | carbon dioxide and methane). | grazing livestock). | | | | | increase gassing potential to adjacent residential properties. |
| **15** | LS2: Made Ground associated with potentially infilled land (old quarries, ground workings, disused canal, etc)*. | Asbestos, heavy metals, TPH, PAH, pH and other organic and inorganic compounds. | Current and future water environment – surface water (Annachie Burn, unnamed surface waters, coastal water bodies). | Runoff, leaching and groundwater migration. | Medium | Low | Moderate / Low | If not adequately identified and controlled, there may be the potential for contaminative materials to be disturbed, mobilised or mixed during trenchless crossing works and migrate offsite via groundwater. |
| **16** | LS2: Made Ground associated with potentially infilled land (old quarries, ground workings, disused canal, etc)*. | Asbestos, heavy metals, TPH, PAH, pH and other organic and inorganic compounds. | Current and future water environment – groundwater (superficial deposits along shoreline). | Leaching and groundwater migration. | Medium | Low | Moderate / Low | Shallow groundwater in granular deposits is likely present. If not adequately identified and controlled, there may be the potential for contaminative materials to be disturbed, mobilised or mixed during trenchless crossing works and create new impacts, migrate offsite via groundwater. |
| **17** | LS2: Made Ground associated with potentially infilled land (old quarries, ground workings, disused canal, etc)*. | Asbestos, heavy metals, TPH, PAH, pH and other organic and inorganic compounds. | Current and future water environment – groundwater (bedrock aquifer). | Leaching and groundwater migration. | Medium | Low | Moderate / Low | Depth to bedrock is unknown but may be hydraulically connected due to presence of granular deposits and potential for vertical migration. |

| Linkage No. | Potential source | Potential contaminants | Potential receptors | Potential pathways to receptors | Severity | Likelihood of occurrence | Risk | Comments |
|---|---|---|---|---|---|---|---|---|
| **18** | LS2: Made Ground associated with potentially infilled land (old quarries, ground workings, disused canal, etc)*. | Asbestos, heavy metals, TPH, PAH, pH and other organic and inorganic compounds. | Current and future ecological receptor (LNC Site). | Uptake, direct contact and bioaccumulation. | Mild | Unlikely | Very Low | Risk of contaminant linkage present where burrowing occurs in area of former sand pit (if backfilled with contaminative materials). |
| **19** | LS3: Made Ground associated with development of radio mast*.<br><br>LS4: Potential tank north of access road*.<br><br>LS5: Historical spills / leaks from vehicles *^+<br><br>LS7: Well and small rectangular building by golf course ^+ | Asbestos, heavy metals, TPH, PAH, pH and other organic and inorganic compounds. | Current site users (workers, other site users, members of public). | Dermal contact, ingestion and inhalation of dusts, vapours, asbestos fibres. | Severe | Unlikely | Moderate / Low | Both the potential tank and radio mast areas are fenced off and vegetated or covered with gravel hardstanding, which would reduce the risk of a contaminant linkage. The rectangular building appears to be demolished and in a vegetated area in aerial imagery, which would also reduce risks of a contaminant linkage. Any historical spills / leaks would be of short duration and also reduce contaminant linkage risks. Additionally, these sources are located in an area where trenchless HDD (or similar) installation methods will be used at an anticipated greater depth than the shallow source, therefore reducing risks of contamination disturbance and mobilisation. |
| **20** | LS3: Made Ground associated with development of radio mast *. | Asbestos, heavy metals, TPH, PAH, pH and | Future site users (workers, other site | Dermal contact, ingestion and inhalation of | Severe | Unlikely | Moderate / Low | If not adequately identified and controlled, there may be potential for contaminative materials to be disturbed, mobilised or mixed with |

| Linkage No. | Potential source | Potential contaminants | Potential receptors | Potential pathways to receptors | Severity | Likelihood of occurrence | Risk | Comments |
|---|---|---|---|---|---|---|---|---|
| | LS4: Potential tank north of access road*.<br><br>LS5: Historical spills / leaks from vehicles *^+<br><br>LS7: Well and small rectangular building by golf course ^+ | other organic and inorganic compounds. | users, members of public). | dusts, vapours, asbestos fibres. | | | | surface soils by the development. Additionally, these sources are located in an area where trenchless HDD (or similar) installation methods will be used at an anticipated greater depth than the shallow source, therefore reducing risks of contamination disturbance and mobilisation. |
| **21** | LS3: Made Ground associated with development of radio mast *.<br><br>LS4: Potential tank north of access road*.<br><br>LS5: Historical spills / leaks from vehicles *^+<br><br>LS7: Well and small rectangular building by golf course ^+ | Asbestos, heavy metals, TPH, PAH, pH and other organic and inorganic compounds. | Current and future adjacent land users (residents, workers, members of public). | Dermal contact, ingestion and inhalation of dusts, vapours, asbestos fibres. | Severe | Unlikely | Moderate / Low | If not adequately identified and controlled, there may be potential for contaminative materials to be disturbed, mobilised or mixed with surface soils by the development, that could be blown offsite as dust or migrate via groundwater. Additionally, these sources are located in an area where trenchless HDD (or similar) installation methods will be used at an anticipated greater depth than the shallow source, therefore reducing risks of contamination disturbance and mobilisation. |
| **22** | LS3: Made Ground associated with development of radio mast *. | Asbestos, heavy metals, TPH, PAH, pH and | Current property (infrastructure, utilities, | Direct contact, plant uptake, migration. | Severe | Unlikely | Moderate / Low | Limited current property on landfall and no currently known issues. These sources are located in an area where trenchless HDD (or |

| Linkage No. | Potential source | Potential contaminants | Potential receptors | Potential pathways to receptors | Severity | Likelihood of occurrence | Risk | Comments |
|---|---|---|---|---|---|---|---|---|
| | LS4: Potential tank north of access road*.<br><br>LS5: Historical spills / leaks from vehicles *^+<br><br>LS7: Well and small rectangular building by golf course ^+ | other organic and inorganic compounds. | agricultural land including crops and grazing livestock). | | | | | similar) installation methods will be used at an anticipated greater depth than the shallow source, therefore reducing risks of contamination disturbance and mobilisation. |
| **23** | LS3: Made Ground associated with development of radio mast*<br><br>LS4: Potential tank north of access road*.<br><br>LS5: Historical spills / leaks from vehicles *^+<br><br>LS7: Well and small rectangular building by golf course ^+ | Asbestos, heavy metals, TPH, PAH, pH and other organic and inorganic compounds. | Future property (onshore elements of the Project including onshore export cables, joint bays, onshore substations). | Direct contact, migration. | Severe | Unlikely | Moderate / Low | Onshore landfall development (for example, joint bays) may be damaged if underground cables / concrete is in direct contact with aggressive ground conditions. However, these sources are located in an area where trenchless HDD (or similar) installation methods will be used at an anticipated greater depth than the shallow source, therefore reducing risks of contamination disturbance and mobilisation. |
| **24** | LS3: Made Ground associated with development of radio mast *. | Asbestos, heavy metals, TPH, PAH, pH and | Current adjacent property (infrastructur | Direct contact, plant uptake, migration. | Medium | Unlikely | Low | The Project may introduce new migration pathways or mobilisation in the subsurface however there is no indication of existing impacts on |

| Linkage No. | Potential source | Potential contaminants | Potential receptors | Potential pathways to receptors | Severity | Likelihood of occurrence | Risk | Comments |
|---|---|---|---|---|---|---|---|---|
| | LS4: Potential tank north of access road*.<br><br>LS5: Historical spills / leaks from vehicles *^+<br><br>LS7: Well and small rectangular building by golf course ^+ | other organic and inorganic compounds. | e, utilities, agricultural land including crops and grazing livestock). | | | | | adjacent land users, and the development is unlikely to significantly change these from present. Additionally, these sources are located in an area where trenchless HDD (or similar) installation methods will be used at an anticipated greater depth than the shallow source, therefore reducing risks of contamination disturbance and mobilisation. |
| **25** | LS3: Made Ground associated with development of radio mast *.<br><br>LS4: Potential tank north of access road *<br>LS5: Historical spills / leaks from vehicles *^+<br><br>LS7: Well and small rectangular building by golf course ^+ | Asbestos, heavy metals, TPH, PAH, pH and other organic and inorganic compounds. | Future adjacent property (infrastructur e, utilities, agricultural land including crops and grazing livestock). | Direct contact, plant uptake, migration. | Medium | Unlikely | Low | The Project may introduce new migration pathways or mobilisation in the subsurface however there is no indication of existing impacts on adjacent land and the development is unlikely to significantly change these from present. Additionally, these sources are located in an area where trenchless HDD (or similar) installation methods will be used at an anticipated greater depth than the shallow source, therefore reducing risks of contamination disturbance and mobilisation. |
| **26** | LS3: Made Ground associated with development of radio mast *. | Asbestos, heavy metals, TPH, PAH, pH and other organic | Current and future water environment – surface water | Runoff, leaching and groundwater migration. | Medium | Low | Moderate / Low | If not adequately identified and controlled, there may be the potential for contaminative materials to be disturbed, mobilised or mixed during trenchless crossing |

| Linkage No. | Potential source | Potential contaminants | Potential receptors | Potential pathways to receptors | Severity | Likelihood of occurrence | Risk | Comments |
|---|---|---|---|---|---|---|---|---|
| | LS4: Potential tank north of access road*.<br><br>LS5: Historical spills / leaks from vehicles *^+<br>LS7: Well and small rectangular building by golf course ^+ | and inorganic compounds. | (Annachie Burn, Cuttie Burn, unnamed surface waters, coastal water bodies). | | | | | works and migrate offsite via groundwater. However, these sources are located in an area where trenchless HDD (or similar) installation methods will be used at an anticipated greater depth than the shallow source, therefore reducing risks of contamination disturbance and mobilisation. |
| **27** | LS3: Made Ground associated with development of radio mast *.<br><br>LS4: Potential tank north of access road*.<br><br>LS5: Historical spills / leaks from vehicles *^+<br><br>LS7: Well and small rectangular building by golf course ^+ | Asbestos, heavy metals, TPH, PAH, pH and other organic and inorganic compounds. | Current and future water environment – groundwater (superficial deposits along shoreline). | Leaching and groundwater migration. | Medium | Low | Moderate / Low | Shallow groundwater in granular deposits is likely present. If not adequately identified and controlled, there may be the potential for contaminative materials to be disturbed, mobilised or mixed during trenchless crossing works and create new impacts, migrate offsite via groundwater. However, these sources are located in an area where trenchless HDD (or similar) installation methods will be used at an anticipated greater depth than the shallow source, therefore reducing risks of contamination disturbance and mobilisation. |
| **28** | LS3: Made Ground associated with development of radio mast*. | Asbestos, heavy metals, TPH, PAH, pH and | Current and future water environment – | Leaching and groundwater migration. | Medium | Low | Moderate / Low | Depth to bedrock is unknown but may be hydraulically connected due to presence of granular deposits and potential for vertical migration. |

| Linkage No. | Potential source | Potential contaminants | Potential receptors | Potential pathways to receptors | Severity | Likelihood of occurrence | Risk | Comments |
|---|---|---|---|---|---|---|---|---|
| | LS4: Potential tank north of access road*.<br><br>LS5: Historical spills / leaks from vehicles *^+<br><br>LS7: Well and small rectangular building by golf course ^+ | other organic and inorganic compounds. | groundwater (bedrock aquifer). | | | | | Additionally, these sources are located in an area where trenchless HDD (or similar) installation methods will be used at an anticipated greater depth than the shallow source, therefore reducing risks of contamination disturbance and mobilisation. |
| **29** | LS3: Made Ground associated with development of radio mast *.<br>LS4: Potential tank north of access road*.<br><br>LS5: Historical spills / leaks from vehicles *^+<br><br>LS7: Well and small rectangular building by golf course ^+ | Asbestos, heavy metals, TPH, PAH, pH and other organic and inorganic compounds. | Current and future ecological receptor (LNC Site). | Uptake, direct contact and bioaccumulation. | Mild | Unlikely | Very Low | Risk of contaminant linkage present where burrowing occurs in source areas. However, no evidence of distressed vegetation or contamination observed during the walkover. |
| **30** | LS6: Historical / current agricultural use ^ | Pesticides, herbicides, other organic | Current site users (workers, | Dermal contact, ingestion. | Medium | Unlikely | Low | Agricultural uses within landfall are principally for grazing at present therefore the potential source is |

| Linkage No. | Potential source | Potential contaminants | Potential receptors | Potential pathways to receptors | Severity | Likelihood of occurrence | Risk | Comments |
|---|---|---|---|---|---|---|---|---|
| | LS8: Historical Sheepwash (1924 to 1938) +<br><br>LS9: Earthworks or possible stockpiling of manure + | and inorganic chemicals (fertilizers etc.). | other site users, members of public). | | | | | limited. However, the fields may have been used for arable purposes in the past. |
| **31** | LS6: Historical / current agricultural use ^<br><br>LS8: Historical Sheepwash (1924 to 1938) +<br><br>LS9: Earthworks or possible stockpiling of manure + | Pesticides, herbicides, other organic and inorganic chemicals (fertilizers etc.). | Future site users (workers, other site users, members of public). | Dermal contact, ingestion. | Medium | Unlikely | Low | If not adequately identified and controlled, there may be potential for contaminative materials to be disturbed, mobilised or mixed with surface soils by the development. |
| **32** | LS6: Historical / current agricultural use ^<br><br>LS8: Historical Sheepwash (1924 to 1938) +<br><br>LS9: Earthworks or possible stockpiling of manure + | Pesticides, herbicides, other organic and inorganic chemicals (fertilizers etc.) | Current and future adjacent land users (residents, workers, members of public). | Dermal contact, ingestion. | Medium | Unlikely | Low | If not adequately identified and controlled, there may be potential for contaminative materials to be disturbed, mobilised or mixed with surface soils by the development, that could migrate via groundwater. |

| Linkage No. | Potential source | Potential contaminants | Potential receptors | Potential pathways to receptors | Severity | Likelihood of occurrence | Risk | Comments |
|---|---|---|---|---|---|---|---|---|
| **33** | LS6: Historical / current agricultural use ^<br><br>LS8: Historical Sheepwash (1924-1938) +<br><br>LS9: Earthworks or possible stockpiling of manure + | Pesticides, herbicides, other organic and inorganic chemicals (fertilizers etc.). | Current and future water environment – surface water (Cuttie Burn, unnamed surface waters, coastal water bodies). | Runoff, leaching and groundwater migration. | Medium | Low | Moderate / Low | If not adequately identified and controlled, there may be the potential for contaminative materials to be disturbed, mobilised or mixed during trenchless crossing works and migrate offsite via groundwater or runoff to surface water. |
| **34** | LS6: Historical / current agricultural use ^<br><br>LS8: Historical Sheepwash (1924 to 1938) +<br><br>LS9: Earthworks or possible stockpiling of manure + | Pesticides, herbicides, other organic and inorganic chemicals (fertilizers etc.) | Current and future water environment – groundwater (superficial deposits along shoreline). | Leaching and groundwater migration. | Medium | Low | Moderate / Low | Shallow groundwater in granular deposits is likely present. If not adequately identified and controlled, there may be the potential for contaminative materials to be disturbed, mobilised or mixed during trenchless crossing works and create new impacts, migrate offsite via groundwater. |
| **35** | LS6: Historical / current agricultural use ^<br><br>LS8: Historical Sheepwash (1924 to 1938) + | Pesticides, herbicides, other organic and inorganic chemicals (fertilizers etc.) | Current and future water environment – groundwater (bedrock aquifer). | Leaching and groundwater migration. | Medium | Low | Moderate / Low | At least 10m of superficial deposits, including low permeability Till, recorded in Lunderton North, or bedrock depth unproven in Lunderton South. Presence of Till will likely reduce vertical migration to bedrock. |

| Linkage No. | Potential source | Potential contaminants | Potential receptors | Potential pathways to receptors | Severity | Likelihood of occurrence | Risk | Comments |
|---|---|---|---|---|---|---|---|---|
| | LS9: Earthworks or possible stockpiling of manure + | | | | | | | |
| **36** | LS6: Historical / current agricultural use ^<br><br>LS8: Historical Sheepwash (1924 to 1938) +<br><br>LS9: Earthworks or possible stockpiling of manure + | Pesticides, herbicides, other organic and inorganic chemicals (fertilizers etc.) | Current and future ecological receptor (LNC Site). | Uptake, direct contact and bioaccumulation. | Mild | Unlikely | Very Low | Risk of contaminant linkage present where burrowing occurs in source areas. However, no evidence of distressed vegetation or contamination observed during the walkover. |
| **37** | LS10: Offsite landfill / Made Ground associated with North Kirkton landfill*^<br><br>LS13: Offsite Made Ground associated with residential (farm) properties and outbuildings, waste storage area east of Mains of Inverugie, West of Scotstown landfall *+ | Asbestos, heavy metals, TPH, PAH, pH and other organic and inorganic compounds, ground gases (including carbon dioxide and methane), | Future site users (workers, other site users, members of public). | Dermal contact, ingestion and inhalation of dusts, vapours and gases. | Severe | Unlikely | Moderate / Low | Ambiguity exists in the potential presence of a landfill *("North Kirkton Landfill CZ"*) defined by Aberdeenshire Council and area of worked ground defined by BGS, north of Lunderton North landfall. Gassing potential is dependent on nature of infill materials though no further detail is known. Additionally, both areas appear to be vegetated which would reduce exposure pathways to the landfalls.<br>Low permeability cohesive Till deposits present west of land parcel 6178 (golf course) and beneath waste storage area (east of Mains of Inverugie) will reduce migration via groundwater. |

| Linkage No. | Potential source | Potential contaminants | Potential receptors | Potential pathways to receptors | Severity | Likelihood of occurrence | Risk | Comments |
|---|---|---|---|---|---|---|---|---|
| **38** | LS10: Offsite landfill / Made Ground associated with North Kirkton landfill*^<br><br>LS13: Offsite Made Ground associated with residential (farm) properties and outbuildings, waste storage area east of Mains of Inverugie, West of Scotstown landfall *+ | Asbestos, heavy metals, TPH, PAH, pH and other organic and inorganic compounds, ground gases (including carbon dioxide and methane). | Future property (onshore elements of the Project including onshore export cables, joint bays, onshore substations). | Direct contact, migration and accumulation of ground gases. | Medium | Unlikely | Low | Possible gas migration into enclosed structures for example, joint bays.<br>Presence of low permeability Till deposits in the west would reduce migration pathways for offsite contaminants, therefore reducing potential for direct contact with aggressive ground and damage of any below ground concrete structures or cables. |
| **39** | LS10: Offsite landfill / Made Ground associated with North Kirkton landfill*^<br><br>LS13: Offsite / Made Ground associated with residential (farm) properties and outbuildings, waste storage area east of Mains of Inverugie, West of Scotstown landfall *+ | Asbestos, heavy metals, TPH, PAH, pH and other organic and inorganic compounds. | Current and future water environment – surface water (Annachie Burn, Cuttie Burn, unnamed surface waters, coastal water bodies). | Runoff, leaching and groundwater migration. | Medium | Unlikely | Low | Drainage ditches present in surrounding area that are directed towards the landfall(s). |

| Linkage No. | Potential source | Potential contaminants | Potential receptors | Potential pathways to receptors | Severity | Likelihood of occurrence | Risk | Comments |
|---|---|---|---|---|---|---|---|---|
| **40** | LS10: Offsite landfill / Made Ground associated with North Kirkton landfill*^<br><br>LS13: Offsite Made Ground associated with residential (farm) properties and outbuildings, waste storage area east of Mains of Inverugie, West of Scotstown landfall *+ | Asbestos, heavy metals, TPH, PAH, pH and other organic and inorganic compounds. | Current and future water environment – groundwater (superficial deposits). | Leaching and groundwater migration. | Medium | Unlikely | Low | Granular superficial deposits are mapped as a groundwater body by SEPA and BGS and shallow groundwater may be present, however it is considered unlikely that any contaminated groundwater would migrate south / west and upgradient from the landfill. Groundwater will likely flow east or northeast from the waste storage area and potentially within the Onshore Red Line Boundary / within the trenchless works area at Lunderton South. |
| **41** | LS10: Offsite landfill / Made Ground associated with North Kirkton landfill*^<br><br>LS13: Offsite Made Ground associated with residential (farm) properties and outbuildings, waste storage area east of Mains of Inverugie, West of Scotstown landfall *+ | Asbestos, heavy metals, TPH, PAH, pH and other organic and inorganic compounds. | Current and future water environment – groundwater (bedrock aquifer). | Leaching and groundwater migration. | Medium | Unlikely | Low | Granular superficial deposits are mapped as a groundwater body by SEPA and BGS and shallow groundwater may be present, potentially connected to deeper bedrock aquifer. However, it is considered unlikely that any contaminated groundwater would migrate south / west onto the Project from the landfill. Groundwater will likely flow east or northeast from the waste storage area and potentially within the Onshore Red Line Boundary / within the trenchless works area at Lunderton South landfall. |

| Linkage No. | Potential source | Potential contaminants | Potential receptors | Potential pathways to receptors | Severity | Likelihood of occurrence | Risk | Comments |
|---|---|---|---|---|---|---|---|---|
| **42** | LS11: Offsite fuel tanks or fuel oil heating at residential / farm properties *^+ | TPH and PAH. | Future site users (workers, other site users, members of public). | Dermal contact, ingestion and inhalation of dusts, vapours and gases. | Medium | Unlikely | Low | Tanks recorded at South Scotston (Scotstown landfall), 200m northwest of Lunderton North, tank southwest at Lunderton South, at Mains of Inverugie. Fuel oils may be used for heating purposes however is not confirmed.<br><br>Low permeability cohesive Till deposits at Lunderton North and South will reduce migration via groundwater. Any cohesive strata within Lacustrine deposits may also reduce groundwater migration at Scotstown landfall.<br><br>No currently known issues. |
| **43** | LS11: Offsite fuel tanks or fuel oil heating at residential / farm properties *^+ | TPH and PAH. | Future property (onshore elements of the Project including onshore export cables, joint bays, onshore substations). | Direct contact, migration and accumulation of ground gases. | Medium | Unlikely | Low | Possible vapour migration into enclosed structures as part of the development, though limited potential of sources as noted above.<br>Presence of low permeability Till deposits would reduce migration pathways for offsite contaminants, therefore reducing potential for direct contact with aggressive ground and damage of any below ground concrete structures or cables. |

| Linkage No. | Potential source | Potential contaminants | Potential receptors | Potential pathways to receptors | Severity | Likelihood of occurrence | Risk | Comments |
|---|---|---|---|---|---|---|---|---|
| **44** | LS11: Offsite fuel tanks or fuel oil heating at residential / farm properties *^+ | TPH and PAH. | Current and future water environment – surface water (Annachie Burn, Cuttie Burn, unnamed surface water to the west, other drains). | Runoff, leaching and groundwater migration. | Medium | Unlikely | Low | Drainage ditches present in surrounding area that are directed towards the landfall(s). |
| **45** | LS11: Offsite fuel tanks or fuel oil heating at residential / farm properties *^+ | TPH and PAH. | Current and future water environment – groundwater (superficial deposits). | Leaching and groundwater migration. | Medium | Unlikely | Low | Superficial deposits are mapped as a groundwater body by SEPA and BGS along the shore / dunes. Presence of low permeability Till deposits / Lacustrine deposits in the west (beneath the point sources) would reduce migration pathways for offsite contaminants, therefore reducing potential for direct contact with aggressive ground and damage of any below ground concrete structures or cables. |
| **46** | LS11: Offsite fuel tanks or fuel oil heating at residential / farm properties *^+ | TPH and PAH. | Current and future water environment – groundwater (bedrock aquifer) | Leaching and groundwater migration. | Medium | Unlikely | Low | Presence of low permeability cohesive glacial till in the surrounding area will significantly reduce vertical migration to bedrock groundwater. |

* relates to Scotstown landfall; ^ relates to Lunderton North landfall; + relates to Lunderton South landfall.

## Overview

3.5.5.4 The PRA has not identified any potentially significant contaminant linkages where potentially significant contaminant linkages are considered to represent a moderate or higher risk. The assessment has identified numerous potential contaminant linkages where the risk from onsite and offsite sources has been assessed to be moderate / low and these include risks to current site users, future site users, current and future property onsite or adjacent, groundwater, and surface water. Whilst these risks indicate there is less chance of a contaminant linkage being realised, they should still be considered and addressed in the design of the onshore elements of the Project.

3.5.5.5 The landfall(s) have had limited historical development that includes the potential for Made Ground resulting from historical sand pit or other potentially infilled land, radio mast development, tanks, historical spills / leaks, agricultural uses, and sheepwash. Nearby land uses with potential to impact on the landfall(s) land quality include potentially infilled land, fuel tanks, and localised waste storage at farms.

## Further discussion

### *Current and future site users (human health)*

#### *Current site users*

3.5.5.6 There is one residential property onsite in the northwest of Scotstown landfall and other site users will largely be limited to occasional site users such as landowners, members of the public to Scotstown Beach and workers (mainly in an agricultural context).

3.5.5.7 For the localised potential contamination sources identified, potential pathways for current site users for exposure to contamination are unlikely to include dermal contact, ingestion and inhalation of dusts and vapours due to the presence of topsoil and vegetation across most of the surface area. Risks from ground gases arising from Made Ground or potentially infilled land such as the former sand pit are considered to be moderate / low, given that deposits are anticipated to be limited in extent and thickness, and little evidence of the sand pit (Scotstown landfall) being infiled was observed.

3.5.5.8 There are a limited number of offsite potentially contaminated land uses, and these are considered unlikely to pose a direct risk to current site users due to the presence of vegetation or road surfacing at surface, and the lack of enclosed spaces or buildings.

#### *Future site users*

3.5.5.9 The onshore elements of the landfall(s) will include permanent buried transition joint bays that connect the offshore cables to the onshore export cables. A temporary construction compound will also be required for construction of the landfall elements.

3.5.5.10 The limited potential contamination sources identified with the landfall(s) may present a source of hydrocarbons, asbestos, heavy metals and other contaminants. Overall, the risk from potentially direct contaminant linkages between Made Ground or potential spills / leaks and future site users is assessed as up to moderate / low, however upon construction of transition joint bay(s) these will be backfilled with arisings or excavated material disposed of, and the working area reinstated. Therefore, risks to future site users from disturbance, mobilisation or mixing of potential contaminants would be reduced by reinstatement of topsoil or vegetation by limiting the exposure pathways of dermal contact, ingestion and inhalation. With regards to ground gases, risks are considered to be moderate (owing to a Severe severity, although unlikely to occur) and the gas generation potential of onsite

sources such as Made Ground would be dependent on the thickness, extent, organic content and degree of degradable materials, in addition to subsurface pathways to enclosed structures.

3.5.5.11 Adjacent current and historical land uses are considered to pose up to a moderate / low risk to future site users, including potential offsite tanks or Made Ground associated with potentially infilled land. The source of the *"North Kirkton Landfill CZ"* defined by Aberdeenshire Council / area of worked ground and recorded by BGS north of Lunderton North is not entirely clear from historical mapping and gassing potential and subsequent accumulation in transition joint bay(s) would be dependent on the age and nature of infill materials (if present). Exposure to vapours from any contaminants migrating in groundwater is considered unlikely based on the current hydrogeological model where cohesive Till that underlies the site and surrounding area in the west where potential tank sources are would reduce groundwater migration pathways.

#### *Adjacent land users*

*3.5.5.12* The immediate uses surrounding the landfall(s) are similar to the current agricultural / public open space site use and users include landowners, some residents, members of the public and workers, mainly in an agricultural context. Each of the landfall(s) is expected to be free from contamination with only limited potential sources of contamination (predominantly located at Scotstown landfall) associated with the historical rifle range, potentially infilled land, Made Ground from the radio mast development, potential historical spills / leaks and agricultural use. Up to moderate / low risks to adjacent site users have therefore been assessed due to the lack of information on the ground conditions and the potential for localised contamination to be present near surface or for the development works to create new contaminant migration pathways, albeit this is based on a Severe severity but low likelihood.

### *Water environment*

#### *Groundwater*

3.5.5.13 Limited and localised potential contamination sources have been identified onsite that include Made Ground associated with a historical rifle range / radio mast / potential tank, potentially infilled land, and agricultural uses. Given that cohesive Till deposits are mapped in the west of the landfall that would limit migration pathways, then risks to shallow groundwater were considered low. Greater risks of moderate / low were considered along the shoreline where a SEPA / BGS mapped superficial aquifer is present associated with blown sand deposits. The Till, where present, will also reduce vertical migration risks to the underlying bedrock groundwater body however shallow groundwater may be hydraulically connected to any bedrock groundwater, therefore risks are considered to be moderate / low for the bedrock aquifer.

#### *Surface water*

3.5.5.14 Field drains and unnamed surface waters are present within the landfall(s) in addition to the Annachie Burn in Scotstown and the Cuttie Burn in Lunderton North. Shallow groundwater within superficial deposits may also provide some base flow to the surface water courses. Given the limited and potentially localised potential contamination sources onsite, risks to surface waters are considered to be up to moderate / low from onsite sources.

*Coastal water bodies*

3.5.5.15 Similar to discussion on surface water receptors above, given the limited and potentially localised potential contamination sources onsite, risks to surface waters are considered to be up to moderate / low from onsite sources.

*Property*

*Future property*

3.5.5.16 The risks to future property including onshore joint transition bays, buried concrete, cables and utilities ranges from low to low / moderate, with the higher risks associated with the onsite potentially infilled and localised Made Ground, potential tank or historical spills / leaks and the potential for aggressive ground conditions and / or ground gases to be present. Offsite sources of Made Ground are not anticipated to give rise to aggressive ground conditions due to presence of cohesive Till deposits reducing migration pathways in the surrounding area where the offsite sources are located.

*Adjacent property*

3.5.5.17 The risks to adjacent property are assessed as low. Development of the landfall elements could potentially result in new contaminant migration pathways or mobilisation of contaminants in the subsurface, however, there is no indication that impacts on adjacent property have taken place in the past and conditions are unlikely to be significantly changed following the onshore substations development.

*Ecological receptors*

3.5.5.18 The risks to ecological receptors within the LNC range between low to very low, with the higher risk considered to be from the historical rifle range on the Scotstown landfall. Development of the landfall elements could potentially result in new contaminant migration pathways or mobilisation of contaminants in the subsurface, however, there is no indication that impacts on ecological receptors have taken place in the past and conditions are unlikely to be significantly changed following the landfall(s) development. Additionally, any contamination at the historical rifle range is expected to be shallow whereas the landfall construction in this area will utilise trenchless HDD (or similar) installation methods that would be deeper than the source depth.

## 3.6 Geohazards

3.6.1.1 A review of potential geohazards has been completed, using the information listed in **Section 1.7**. The following potential geotechnical constraints have been identified:

- At Scotstown landfall, Made Ground may be present in area of a former sand pit and disused canal which may cause obstructions (such as cobbles, boulders or waste infill material) during excavation work or proposed HDD (or similar). Superficial deposits are variable and their competency (for instance, how suitable the deposits are for a shallow foundation) is currently unknown. The Lacustrine deposits in the west of the Scotstown landfall should not pose any significant problems to the construction of joint bays or use of HDD (or similar) installation methods. A larger magnitude of movement would be anticipated if placing structures on or within the blown sand and any HDD (or similar) installation methods through the sand may require additional fluid additives to prevent collapse. It may also be beneficial to site the landfall compound away from the blown sand to ensure a more stable footing.

- It is noted that fluids used during HDD, such as bentonite slurry, are a potential source of contamination to water, both during drilling and when stored / handled on construction sites. Embedded environmental measures for the project will therefore include measures to minimise risk to the environment from fluid additives used during HDD / tunnelling. Use of groundwater hazardous substances will also not be permitted.
- For the Lunderton North and South landfalls, the Till in the west would provide a good base to place the landfall compound and install any transition joint bay(s), whereas a larger magnitude of movement would be anticipated if placing structures on or within the blown sand. Any HDD through the sand may require additional fluid additives to prevent collapse (see above regarding suitable fluids). In addition, consideration should be given to potential earthworks and slope stability constraints given the topography at the Lunderton South landfall.

3.6.1.2 SEPA flood risk maps have been reviewed with scattered pockets of up to a high likelihood (for instance, ten per cent chance of flooding each year) of surface water flooding in the dunes system at the Scotstown landfall, as well as a high likelihood of coastal flooding along the shoreline.

3.6.1.3 A similar risk is indicated for Lunderton North and South landfalls, mostly scattered within the dunes system and Craigewan Golf Course.

## 3.7 Conclusions and recommendations

### 3.7.1 Conclusions

#### Land contamination

3.7.1.1 The preliminary CSM and PRA for the landfall(s) has not identified any potentially significant contaminant linkages representing moderate or greater risks to identified receptors, whilst numerous moderate / low risks to current and future site users, the water environment and property. Offsite sources include potentially infilled land, fuel tanks, and localised waste storage at farms.

3.7.1.2 Although the likelihood of potentially significant linkages relating to human health is low or unlikely, where there are potentially severe consequences then the overall risk is assessed as moderate / low. Such risks should be subject to future investigation where the onshore elements of the onshore substations interact with onsite sources.

#### Geotechnical

3.7.1.3 A targeted ground investigation would be required to determine the sequence of strata and associated characteristic geotechnical parameters. This should also determine the depth and composition of any Made Ground to allow for the appropriate setting of any HDD (or similar) installation methods.

3.7.1.4 Designs should consider the potential of flooding and shallow groundwater at the landfall(s).

### 3.7.2 Recommendations

#### Land contamination

3.7.2.1 The desk-based assessment has identified some limited potential contamination constraints associated with the landfall(s). No ground investigation data is currently available and the

potential land contamination constraints can be further assessed through targeted ground investigation to confirm the presence / absence of contamination (for example, by metals, hydrocarbons or asbestos) in areas where development is proposed. Method statements including procedures for encountering unexpected contamination, Environmental Management Plans, health and safety plans for the works and compliance with the Control of Asbestos Regulations 2012 (in relation to preventing the spread of asbestos) should be prepared. Additionally, UXO risks should be assessed further prior to any intrusive ground investigation.

3.7.2.2 The findings of these investigations and soil testing should inform the detailed design of the Project and the design of any required remedial measures. It is therefore recommended that this Report and all previous reports be thoroughly consulted and incorporated where required into the package of information for the Project for any ground works.

### Geotechnical

3.7.2.3 Targeted ground investigations are recommended to determine the nature of the superficial deposits and bedrock characteristics.

3.7.2.4 Fluids used during HDD, such as bentonite slurry, are a potential source of contamination to water and embedded environmental measures will be required for the project to minimise risk to the environment from fluid additives. Use of groundwater hazardous substances is not permitted.

3.7.2.5 Parts of the landfall(s) are within flood risk areas. Both the permanent and temporary works design should consider the potential risks posed to the onshore elements from flooding.

# 4. Onshore export cable corridor

## 4.1 Introduction

4.1.1.1 This Section of this Report covers the entire onshore export cable corridor, including cable segments L1 to L4 in the landfall(s), segments A1 and A2 in 'onshore export cable corridor zone A', and segment B1 in 'onshore export cable corridor zone B', as shown in **Appendix A**, Figure 2.

4.1.1.2 As explained in **Section 3.1**, the onshore export cable corridor includes onshore export cable segments in the landfall(s) running from the transition joint bay(s), identified as segment L1 to L4 in **Appendix A**, Figure 2, to the onshore substations. The onshore export cable corridor segments are shown in **Appendix A**, Figure 2.

## 4.2 Summary of site and site setting

### 4.2.1 Site description

4.2.1.1 The onsite and surrounding area details are summarised for each segment in **Table 4.1** to **Table 4.7** below. A current zones and segments layout is provided as **Appendix A**, Figure 2 and land parcel numbers are shown on the overview of site layout in **Appendix A**, Figure 1 where the landfall(s) and Segments L1 to L4 are associated with the north of the project area between the landfall(s) and the River Ugie. Zone A within the onshore export cable corridor is located between the River Ugie in the north and the connection to the onshore substation site in the south, with onshore export cable corridor zone B running west and connecting to the SSEN Netherton Hub located approximately 1km southeast of Longside.

4.2.1.2 The eastern end of the onshore export cable corridor segments L1 to L4 in **Appendix A**, Figure 2, where these are adjacent to landfall(s), have been used to define the Onshore Red Line Boundary for each segment in the below sections. Some overlap in information is noted due to segments merging with each other or for instance, segment L3 provides an alternative route around Lunderton Cottages to segment L2, or segment A2 provides an alternative route further east of Downiehills than segment A1.

4.2.1.3 Site walkover photographs are presented in **Appendix E**.

4.2.1.4 The construction within the onshore export cable corridor comprises the underground placement of cables in trenches at up to 1.5m in depth, 1m wide at the base and 4m wide at the surface. Trenches are to be backfilled upon installation with the surface reinstated to its original land use. Further details on the construction of the onshore export cable corridor are discussed in **Volume 1, Chapter 4: Project Description**.

4.2.1.5 The approximate site area for onshore export cable corridor zone A is 110.32ha, and 122.50ha for zone B.

## Table 4.1 Site details (landfall(s) segment L1)

| Item | Details | | | |
|---|---|---|---|---|
| **Site location** | Scotstown (adjacent west of Scotstown landfall). | | | |
| **Grid reference** | 410876, 851800 (approximate for eastern end of segment).<br>410142, 849403 (approximate merge point with segment L2 in the south). | | | |
| **Site address** | Scotstown, St Fergus, Peterhead, AB42 3EP. | | | |
| **Site description** | This Segment of the onshore export cable corridor passes through fields used for a mixture of crops or grazing and smaller forested areas in the north of the segment. Two residential properties are present within the segment area in the north around South Scotston. Additional residential properties are present offsite within 250m between Scotston and Saint Fergus, at Inverquinzie and North Kirkton, and in the south of the segment near Lunderton, Bearhill and Hillcrest. A disused canal runs within the east of the segment area and was observed south of Inverquinzie Cottages, with water observed within it.<br><br>Crossings (excluding field boundaries) present along this section as presented in **Appendix A,** Figure 3: Crossing points. These include the A90 road, unnamed surface water within the forested area (crossing CRL101) in the north, an unnamed gravel track road that separates fields in the northeast and east of land parcel 6142 (CRL102), and a surface water flowing into the Cuttie Burn (CRL103). | | | |
| **Boundaries and adjacent / nearby land uses** | **Compass direction** | **Boundary type** | **Adjacent land use** | **Nearby land use (within 250m)** |
| | North | Predominantly post-and-wire fencing and hedgerows at field boundaries. | Predominantly arable fields, forestry at northern end of segment (land parcel 1406). | Fields, forestry |
| | East | | Predominantly arable fields, forestry at northern end of segment (land parcel 6267) and southern end (land parcel 765), disused canal. | Fields, forestry |
| | South | | Predominantly arable fields. | Fields and residential properties. |
| | West | | Predominantly arable fields. | Fields, forestry surrounding Kinloch House 230m west |
| **Current site activities** | In the north of the segment area, three potential shooting hides were observed at the forestry edge with one within the onshore export cable corridor zone. The majority of the segment area west of the Scotstown landfall is used for pasture with cattle present during the walkover in the field north of the unnamed road.<br><br>Where the corridor passes through land parcel 6142, the two northeastern fields had been ploughed and sown whilst the two fields south of the unnamed road (crossing CRL102) had not been harvested. Within the unharvested fields a radio mast and concrete access chamber to potential underground tank(s) were observed at the crest of the hill – see also notes under cultural heritage.<br>The route runs south through the remaining fields of land parcel 6142 before crossing into a ploughed field within the north of land parcel 765 and two harvested fields further south (within land parcel 765). | | | |

| Item | Details |
|---|---|
| **Site walkover observations** | In the north, the residential property south of the unnamed road (west of the Scotstown landfall) comprised a one and a half storey stone building that appeared to no longer be inhabited. An integrally bunded above-ground fuel tank was present adjacent to the east of the house situated on a concrete pad. A dark liquid and hydrocarbon odour were observed within the tank (between the internal tank and its second external layer) though no evidence of staining was observed on the concrete pad or surrounding ground. The single-storey brick, block and corrugated steel-clad farm buildings immediately north of the house were in disrepair with some cladding missing and the roof where visible may also be asbestos-containing. The sheds were used to store machinery, rare pallets and other miscellaneous items with some additional disused machinery parts, wooden planks, pallets, tyres and a towable trailer stored immediately to the south of the building.<br><br>In the centre of segment L1, a radio mast and associated infrastructure was present on the crest of the hill at the boundary of two fields south of the gravel track at crossing CRL102. The radio mast was bounded by approximately 1m high wooden fencing with signage indicating the mast was operated by O2. To the south of the mast was an open concrete access chamber with approximately 4m to 5m ladder and water present at this depth within the chamber, though the base depth is not known. Vent grilles and pipework were also observed at the access chamber. A separate approximately 0.20m wide and 0.40m tall metal upstand cover (possible venting structure) and concrete plinth / structure with vent grilles were present near to the access chamber, potentially related to a private water supply.<br>Approximately 290m east on the top of a hill was an approximate 4m x 4m concrete tank structure for a private water supply and may connect to the chamber at the radio mast. A trough was also present beside this structure.<br><br>Two stockpiles were present at the entrance to the northeastern field of land parcel 6142, one stockpile (approximately 10m$^3$) comprised principally gravel and cobbles with some plastic sheeting / bags held down by cobbles, boulders or timber. The second stockpile (approximately 15m$^3$) comprised mainly gravel with some clayey soil also present. Gravel and cobbles within the stockpiles did not appear to comprise anthropogenic materials such as brick or concrete.<br><br>Limited observations were noted further south for the route section within land parcel 765 in addition to those activities above, due to this land parcel being inaccessible during the walkover. |
| **Ground cover, surface observations and topography** | In the north of the segment, two large areas of standing water were observed in the field north of the unnamed road near South Scotston (though inaccessible due to cattle being in the field). The fields south of the unnamed road where the onshore export cable corridor runs were generally softer and wet underfoot, particularly to the south and southwest of the old farmhouse. The southern half of the field south of the road was generally wetter indicated by a change in vegetation that was present up to the forestry edges. Standing water was present in the northwest corner of this field adjacent to the Annachie Burn. A Scottish Water pumping station was located offsite adjacent to the Annachie Burn on the northern side of the unnamed road.<br><br>As noted above within land parcel 6142, the crest of a hill is present trending approximately east-west near the radio mast, with a moderate slope uphill from the gravel track road southward towards the mast. South of the mast the area's topography is flatter with gentler undulations before sloping downhill to the south and southeast toward field boundaries. Topography to the north of the gravel track slopes gently uphill to the north and northeast before sloping gently downhill to the northwest, north, northeast and east. The former canal is located within land parcel 6142 where it was observed approximately 400m east of the route (immediately south of residential properties in land parcel 1411) with water present. The former canal path then runs south with its closest point |

| Item | Details |
|---|---|
| | approximately 50m east of the route near to the boundary with land parcel 765 and near a surface water feature. The section of the route within land parcel 765 is generally flat. One area of standing water was noted in the southeast of the northeastern field within a topographic low, as well as the ground being soft and wet underfoot in the eastern field near the residential properties and former canal (>300m from the onshore export cables corridor). Field entrances were also typically softer and wet underfoot. It is also noted that a pond is present on aerial imagery adjacent to the southern boundary of land parcel 6142 although this area was not visited as part of the walkover. |
| **Services** | Overhead electricity lines were present running north-northwest-south-southeast through land parcels 765 and 6142, these taper in toward the onshore export cable corridor as they head south through land parcel 765. Another set of overhead electricity lines is present approximately 80m west of the route that run north of Kinloch House and connect to the north-northwest-south-southeast lines.<br><br>As noted above the chamber at the radio mast and the concrete tank structure in the eastern field may be connected to each other and also continue west towards Kinloch House which the onshore export cable corridor would cross. |

## Table 4.2 Site details (landfall(s) segment L2)

| Item | Details | | | |
|---|---|---|---|---|
| **Site location** | East of Lunderton North. | | | |
| **Grid reference** | 410939, 849448 (approximate for eastern end of segment).<br>409177, 848862 (approximate for southern end of segment / connection with A1). | | | |
| **Site address** | Site east of Lunderton, Peterhead, AB42 3EL. | | | |
| **Site description** | Segment L2 of the onshore export cable corridor provides a route from the Lunderton North landfall through agricultural fields located east and north of Lunderton Cottages, adjacent to the A90. The route runs west across the A90 and southwest to connect to segment A1 at the River Ugie. The fields this segment passes through were predominantly used for arable purposes and involves crossing the A90 north of Lunderton Cottages (crossing CRL201), field boundaries at CRL202, an unnamed road west of Hallmoss Cottage (CRL203) and the River Ugie (CRL204).<br>Various residential properties are present within 250m of the route; Lunderton, west of Hallmoss, Bearhill, Hillcrest and Cairnhill. | | | |
| **Boundaries and adjacent / nearby land uses** | **Compass direction** | **Boundary type** | **Adjacent land use** | **Nearby land use (within 250m)** |
| | North | Predominantly post-and-wire fencing and hedgerows at field boundaries. | Predominantly arable fields. | Agricultural fields. |
| | East | | Predominantly arable fields. | Agricultural fields, poultry farm, residential properties. |
| | South | | Predominantly arable fields. | Agricultural fields, River Ugie at southern end. |

| Item | Details | | | |
|---|---|---|---|---|
| | West | | Predominantly arable fields. | Agricultural fields, residential properties. |
| **Current site activities** | The fields to the north of Mains of Inverugie farm within land parcel 6179 had been harvested. Land parcel 3834 had also been harvested and the onshore export cable corridor runs through the northern end of this field before entering a field used for pasture located within land parcel 765 south of Lunderton. As noted previously, land parcels 765 and 3834 were not accessible during the walkover. | | | |
| **Site walkover observations** | Limited observations were noted in addition to those activities above due to land parcels 765 and 6290 being inaccessible during the walkover. | | | |
| **Ground cover, surface observations and topography** | The southernmost fields of land parcel 6179 were soft and wet underfoot, particularly at the field entrance. These fields sloped gently uphill to the north and northwest towards the brow of a hill. The field to the north of this formed part of the brow of the hill, prior to sloping downhill to the northwest, north and northeast towards the field boundaries, which the segment runs down prior to crossing the A90.<br>Some areas of standing water were observed at the foot of the slope near the northern field boundary, though this is approximately 150m from the onshore export cable corridor. | | | |
| **Services** | Overhead electricity lines were present running north-south along the field boundary between land parcels 3834 and 6290 before heading northwest through land parcel 765. | | | |

## Table 4.3 Site details (landfall(s) segment L3)

| Item | Details |
|---|---|
| **Site location** | East of Lunderton North. |
| **Grid reference** | 410939,849448 (approximate for eastern end of segment).<br>410351, 849581 (approximate for merge point with L2). |
| **Site address** | Site east of Lunderton, Peterhead, AB42 3EL. |
| **Site description** | Segment L3 of the onshore export cable corridor provides an alternative route to segment L2 that runs through agricultural fields located south of Lunderton Cottages, adjacent to the A90. The route runs west across the A90 and then merges with the remainder of segment L2. The fields this segment passes through were predominantly used for arable purposes and involves crossing the A90 south of Lunderton Cottages (crossing CRL301).<br><br>Various residential properties are present within 250m of the route at Mains of Inverugie farm (to the south) and west of Hallmoss or Cairnhill.<br><br>Residential properties south of segment L3, including Lunderton Cottage, are excluded from the Onshore Red Line Boundary (see **Appendix A**, Figure 1). |

| Item | Details | | | |
|---|---|---|---|---|
| **Boundaries and adjacent / nearby land uses** | **Compass direction** | **Boundary type** | **Adjacent land use** | **Nearby land use (within 250m)** |
| | North | Predominantly post-and-wire fencing and hedgerows at field boundaries. | Agricultural fields, residential properties at Lunderton Cottages | Agricultural fields, forestry |
| | East | | Agricultural fields, forestry. | Forestry, beach. |
| | South | | Agricultural fields, residential properties at Lunderton. | Agricultural fields. |
| | West | | Predominantly arable fields. | Agricultural fields. |
| **Current site activities** | Limited activities were noted due to land parcel 764 (eastern half of the segment) and 765 (western half) being inaccessible during the walkover. However, both were in use as arable land. | | | |
| **Site walkover observations** | Limited activities were noted due to land parcel 764 (eastern half of the segment) and 765 (western half) being inaccessible during the walkover. However, an upstand metal cover for a monitoring borehole was observed in the southeastern corner of the field of land parcel 764, viewed from the adjacent field to the south within land parcel 6179. | | | |
| **Ground cover, surface observations and topography** | Limited observations were noted due to land parcels 764 and 765 being inaccessible during the walkover however the fields in the east of the segment area were generally flat with a slight uphill slope to the north. Where visible, no areas of standing water were observed. | | | |
| **Services** | No services were observed. | | | |

## Table 4.4 Site details (landfall(s) segment L4)

| Item | Details |
|---|---|
| **Site location** | Lunderton South. |
| **Grid reference** | 411501, 848655 (approximate for eastern end of segment).<br>409975, 849217 (approximate for merge point with L2). |
| **Site address** | Site east of Mains of Inverugie, Peterhead, AB42 3EJ. |
| **Site description** | This segment of the onshore export cable corridor passes through fields principally used for growing crops. The centre of the segment also crosses the A90 (crossing CRL401) and runs west between Hallmoss and Lunderton before connecting to segment L2.<br><br>To the south of the segment lies a number of residential properties and Mains of Inverugie farm buildings that are accessed via an unnamed road from the A90 to the west. Other residential properties are present within 250m within the western half of the segment at Lunderton, Hallmoss, Hallmoss Farm and Hallmoss Cottages. |

<table>
<tr><th>Item</th><th colspan="4">Details</th></tr>
<tr><td></td><td colspan="4">Residential properties north of segment L4, including Lunderton Cottage, are excluded from the Onshore Red Line Boundary (see Appendix A, Figure 1).</td></tr>
<tr><td rowspan="5">Boundaries and adjacent / nearby land uses</td><td>Compass direction</td><td>Boundary type</td><td>Adjacent land use</td><td>Nearby land use (within 250m)</td></tr>
<tr><td>North</td><td rowspan="4">Predominantly post-and-wire fencing and hedgerows at field boundaries</td><td>Agricultural fields, Residential properties at Lunderton.</td><td>Agricultural fields.</td></tr>
<tr><td>East</td><td>Agricultural fields and golf course.</td><td>Golf course, beach.</td></tr>
<tr><td>South</td><td>Agricultural fields, residential properties including Hallmoss Farm.</td><td>Agricultural fields, residential properties, Castle Hill motte.</td></tr>
<tr><td>West</td><td>Predominantly arable fields.</td><td>Agricultural fields, forestry surrounding Kinloch House 230m west.</td></tr>
<tr><td>Current site activities</td><td colspan="4">The fields to the north of Mains of Inverugie farm within land parcel 6179 had been harvested. Land parcel 3834 had also been harvested and the onshore export cable corridor runs through the northern end of this field before entering land parcel 6290 used for growing crops, south of Lunderton. Both land parcels 6290 and 3834 were not accessible during the walkover.</td></tr>
<tr><td>Site walkover observations</td><td colspan="4">Little evidence of potential contamination sources was observed within the fields that form part of the route corridor, where access was possible.<br><br>To the south of the segment, above-ground fuel tanks were observed within the gardens of the residential properties west of Mains of Inverugie.<br>At Mains of Inverugie farm, a 2,716L plastic oil tank, two old gas canisters and an intermediate bulk container (IBC) was present at the northwestern corner of the large agricultural shed. The IBC was labelled as ‘D-STRUCTOR’ (an organic acid precursor).<br><br>To the east of the agricultural shed (within land parcel 3054) a biomass burner (‘Glen Farrow Biomass Log Dryer’ was observed as well as a towable potential fuel tank (labelled as flammable). An old tank was also present on top of a steel container in this area along with silage bales, metal scaffolding poles, and timber logs.<br><br>To the south of the segment, a large metal above-ground tank was observed from the roadside at Hallmoss Farm. However, no signage was visible to indicate its contents. From aerial imagery this appears to be potentially empty with low-lying vegetation.</td></tr>
<tr><td>Ground cover, surface observations and topography</td><td colspan="4">The harvested field north of Mains of Inverugie farm was soft and wet underfoot, particularly at the field entrance, and sloped gently uphill to the north and northwest towards the brow of a hill. The field to the north of this also formed part of the brow of the hill prior to sloping downhill to the north and northeast, with two areas of standing water present at the foot of the hill near the northern field boundary, though this is c.150m north of the onshore export cable corridor. Beyond this was an unnamed surface water at a c.3m lower elevation than the adjacent fields, with water flowing to</td></tr>
</table>

| Item | Details |
|---|---|
| | the east towards the golf course. No visible sheens or other contamination were observed in the ditch / stream.<br><br>The fields to the east and the golf course were not crossed as part of the walkover due to the presence of cattle and the golf course being in use.<br><br>The fields west of the A90 were not accessible however these sloped downhill adjacent to the A90 before sloping uphill to the northwest within land parcel 6290. |
| **Services** | Overhead electricity lines were present running north-south along the field boundary between land parcels 3834 and 6290 before heading northwest through land parcel 765. Electricity pylons also run northwest-southeast through land parcel 6290 between Hallmoss and Hallmoss Cottages. |

## Table 4.5 Site details (onshore export cable corridor zone A segment A1)

| Item | Details | | | |
|---|---|---|---|---|
| **Site location** | South of River Ugie to southwest of Blackhills. | | | |
| **Grid reference** | 409177, 848862 (approximate for northern end of segment / connection with L2).<br>408345, 846401 (approximate for southern connection to the onshore substations). | | | |
| **Site address** | Site north of Easterton of Barnyards, AB42 3DU. | | | |
| **Site description** | Zone A, segment A1 of the onshore export cable corridor begins at the River Ugie crossing and passes through arable / pastoral fields located north and south of Easterton of Barnyards then continues south towards Smiddyhill and Downiehills (east of Longside Airfield) towards the A950 road, west of Blackhills.<br><br>The route involves eight crossings that includes the River Ugie (CRL204), an unnamed road at Easterton of Barnyards in the north (CRA101), a former railway line (CRA102), four further unnamed roads (CRA103, CRA104, CRA106, CRA107), a surface water ditch northeast of Downiehills Farm (CRA106) and the A950 at the southern end of the segment (CRA109). Multiple residential properties are present within 250m of the route at Smiddyhill, Downiehills, and off Tortorston Road. | | | |
| **Boundaries and adjacent / nearby land uses** | **Compass direction** | **Boundary type** | **Adjacent land use** | **Nearby land use (within 250m).** |
| | North | Predominantly post-and-wire fencing and hedgerows at field boundaries, River Ugie at north end of segment. | Pastoral fields. | Fields, residential properties. |
| | East | Predominantly post-and-wire fencing and hedgerows at field boundaries. | Pastoral fields. | Fields, farmsteads, residential properties. |
| | South | | Pastoral fields. | Fields, farmsteads, residential properties. |
| | West | | Pastoral fields, Longside | Fields, farmsteads, residential properties, |

| Item | Details | | | |
|---|---|---|---|---|
| | | | Airfield in south of segment. | forestry southwest of Inverugie, Longside Airfield. |
| **Current site activities** | The field to the north of Easterton of Barnyards farm within land parcel 3127 was in use for grazing with cattle present during the walkover. Fields to the south within land parcels 6242 and 2615 were also used for grazing however sheep were not always present. These two land parcels are separated by a cutting of the former railway line which is used as a public footpath. Where the segment continues south, fields on either side of Tortorston Road were also used as grazing with sheep present, though these land parcels (2572, 1891 and 6205) were not accessible during the walkover. | | | |
| **Site walkover observations** | Limited observations were noted in addition to those activities above due to land parcels 2572 and 1891 in the south of the segment being inaccessible during the walkover.<br><br>The River Ugie was observed upstream from the crossing at the boundary of land parcel 3127 as approximately 12m wide and in high flow. The crossing location had heavier vegetation at the southern fence line / hedgerow of land parcel 3127.<br>The footpath that runs along the former railway line comprises a gravel path with various vegetation (gorse, other hedges, shrubbery and mature trees) along the route. The surface water ditch near Tortorston School (forming the northern boundary of land parcel 6205, at crossing CRA105) is present approximately 2m below the adjacent road's elevation. | | | |
| **Ground cover, surface observations and topography** | Land parcel 3127 slopes gradually uphill to the south with land parcels 6242 and 2615 being generally flat. The area surrounding Smiddyhill (land parcels 2572 and 1891) sloped gently downhill to the southeast. Land parcel 6205 was generally flat although sloped gently downhill to the north towards the surface water ditch and to the east, whilst land parcel 6206 sloped gently downhill to the northeast.<br>The former railway line is present at similar elevation to the neighbouring fields within land parcels 2615 and 6242 where the route crosses the line. The line then runs through a cutting to the west where the elevation difference gradually increases to approximately 4m at the road bridge in the northwest corner of land parcel 4523. | | | |
| **Services** | Overhead electricity lines were present running north-south along the western edge of Tortorston Road with another set of lines running east-west towards from this road toward Downiehills farm. Overhead electricity lines are also present at the northern end of Tortorston Road east of Smiddyhill and along the unnamed road at Easterton of Barnyards (between land parcels 3127 and 6242). Additionally, overhead electricity lines are present running east-west along the northern verge of the A950 / Longside Road. | | | |

## Table 4.6 Site details (onshore export cable corridor zone A segment A2)

| Item | Details |
|---|---|
| **Site location** | East of Tortorston Road. |
| **Grid reference** | 409037, 847260 (approximate for northern end of segment / connection to A1).<br>408727, 846724 (approximate for southern end of segment / connection to A1). |
| **Site address** | Site east of Tortorston Road. |

<table>
<tr><th>Item</th><th colspan="4">Details</th></tr>
<tr><td>Site description</td><td colspan="4">Segment A2 of the onshore export cable corridor provides an alternative route that runs to the east of Tortorston Road, rather than to the west as part of segment A1. This segment passes through fields used for grazing and involves two crossings, one of an unnamed track / stream at CRA201, and then at Tortorston Road (CRA202) before joining back with the remainder of segment A1 in the south.<br>Multiple residential properties are present within 250m of the route at Smiddyhill to the northwest, Meadowbank to the northeast, those on Tortorston Road at the western boundary, and at Blackhills to the south.</td></tr>
<tr><td rowspan="5">Boundaries and adjacent / nearby land uses</td><td>Compass direction</td><td>Boundary type</td><td>Adjacent land use</td><td>Nearby land use (within 250m)</td></tr>
<tr><td>North</td><td rowspan="4">Predominantly post-and-wire fencing and hedgerows at field boundaries.</td><td>Pastoral fields.</td><td>Fields, residential properties.</td></tr>
<tr><td>East</td><td>Pastoral fields, disused camp site / sewage disposal works.</td><td>Fields, residential properties.</td></tr>
<tr><td>South</td><td>Pastoral fields.</td><td>Fields, residential properties.</td></tr>
<tr><td>West</td><td>Pastoral fields.</td><td>Fields, Downiehills farm, residential properties.</td></tr>
<tr><td>Current site activities</td><td colspan="4">The fields on either side of Tortorston Road were also used as grazing with sheep present, though these land parcels (2572, 1891 and 6205) were not accessible during the walkover.<br><br>Land parcel 6206 in the west of the segment was also used for grazing.</td></tr>
<tr><td>Site walkover observations</td><td colspan="4">Limited observations were noted in addition to those activities above due to land parcels 2572 and 1891 being inaccessible during the walkover.<br><br>The surface water ditch near Tortorston School (forming the northern boundary of land parcel 1260, at crossing CRA201) was observed from the roadside and present approximately 2m below the adjacent road’s elevation.<br><br>The disused camp site / sewage disposal works located immediately adjacent to the east of the segment was accessed via a gravel track from Tortorston Road. Two disused brick buildings were present south of the track including a two-storey square building and a rectangular shed-like structure with a corrugated sheet roof. A small pile of tyres, fence posts and metal wire were present east of the buildings.</td></tr>
<tr><td>Ground cover, surface observations and topography</td><td colspan="4">The area southeast of Smiddyhill (land parcel 1891) sloped gently downhill to the southeast towards the unnamed surface water. Land parcel 1260 in the south of the segment also sloped downhill northwards towards this surface water, whilst land parcel 6206 in the west of the segment sloped gently downhill to the northeast. Limited other observations were made due to the fields being inaccessible during the walkover.</td></tr>
<tr><td>Services</td><td colspan="4">Overhead electricity lines were present running north-south along the western edge of Tortorston Road with another set of lines running east-west from this road toward Downiehills farm. Overhead electricity lines are also present at the northern end of</td></tr>
</table>

| Item | Details |
|---|---|
| | Tortorston Road east of Smiddyhill and east-west across the northern end of land parcel 1260 across the segment.<br><br>Additionally, overhead electricity lines are present running east-west along the northern verge of the A950 / Longside Road to the south of this segment. |

## Table 4.7 Site details (onshore export cable corridor zone B segment B1)

| Item | Details | | | |
|---|---|---|---|---|
| **Site location** | Site west and east of East Thunderton. | | | |
| **Grid reference** | 407944, 846149 (eastern end of segment, connection to onshore substations).<br>406057, 845665 (western end of segment, connection to SSEN Netherton Hub). | | | |
| **Site address** | Site east of East Thunderton, AB42 3LD. | | | |
| **Site description** | Segment B1 of the onshore export cable corridor passes through fields south of the A950 and north of East and West Thunderton, running west from the onshore substation site to connect within the southeast of the SSEN Netherton Hub site. The route involves several crossings of a surface water ditch in its eastern end (CRB101), unnamed minor road (CRB102), another surface water ditch, the Burn of Faichfield (near CRB103), and an unnamed minor road. The fields are principally used for grazing.<br><br>In the east of the segment, east of East Thunderton, is a one-storey brick structure used for storing farm machinery. Multiple residential properties are present within 250m of the segment including at West Thunderton, East Thunderton, Parkhill, Stockbridge, and Bridge of Faichfield. Longside Airfield is also present to the north of the eastern half of the segment. | | | |
| **Boundaries and adjacent / nearby land uses** | **Compass direction** | **Boundary type** | **Adjacent land use** | **Nearby land use (within 250m)** |
| | North | Predominantly post-and-wire fencing and hedgerows at field boundaries. | A950, arable and pastoral fields, Longside Airfield. | Fields and residential properties, Longside Airfield. |
| | East | | Arable and pastoral fields. | Fields. |
| | South | | Arable and pastoral fields. | Fields and residential properties. |
| | West | | Arable and pastoral fields. | Fields and residential properties. |
| **Current site activities** | The fields of land parcels 2158, 2159 and 2556 were used for grazing although no livestock was present during the walkover. The eastern field within land parcel 6066 (west of West Thunderton) was used for arable land and had been harvested, with the other fields within this land parcel used for grazing although no livestock was present. The remaining fields within land parcels 6215, 3390 and 3379 of the western end of the route were principally used for arable purposes. | | | |

| Item | Details |
|---|---|
| **Site walkover observations** | A historical one-storey brick building was present in the east of the segment, east of East Thunderton in land parcel of 2158. This housed farm machinery in various states of repair as well as plastic pipework, timber, trailers, and boards. A stockpile of tree trunks was present southeast of the brick structure, plus other rusted farm machinery, concrete rings, and metal troughs. Stockpiles of manure, tree trunks, a rusted possible towable tank, and a plastic tank were all observed at the field entrance approximately 75m north of the onshore export cable corridor.<br><br>The western field boundary of land parcel 6187 was subject to some clearance works at the surface water ditch with a tracked excavator present c.180m north of the proposed crossing. Water within this ditch appeared stagnant with 1m high banks on either side. |
| **Ground cover, surface observations and topography** | Land parcel 2158 slopes gradually downhill to the east toward the surface water ditch at the eastern boundary. Further west along the route, the east of land parcel 6066 slopes gently downhill towards the highly vegetated surface water ditch that runs through the centre of the land parcel, with a generally flat area at higher elevation in the southwest of this land parcel. No visible flow was observed in this shallow ditch. The remainder of segment B1 then passes through fields with the topography sloping uphill from east to west. East and southeast of the brick structure in land parcel 2158 was also wet underfoot.<br><br>The Burn of Faichfield was observed approximately 350m north of the route crossing at Bridge of Faichfield, with a wide channel observed and approximately 2.5m high banks. |
| **Services** | Three concrete service markers for gas pipelines (two marked high pressure) were observed in the southeast corner of the northern field of land parcel 2158 (southeast of the brick structure) which run approximately southwest and south towards the route. Overhead electricity lines run west-northwest-east-southeast along the field boundary south of the brick structure before crossing the surface water in a northwest-southeast orientation and the onshore export cable corridor.<br><br>Overhead electricity lines were present in the north of land parcel 6066 running northeast-southwest towards the offsite pumping station present between the A950 and land parcel 6066. Four Shell concrete service markers and one National Transmission System high pressure gas pipeline marker were observed within the field west of the surface water ditch, with the pipeline(s) understood to run west of the pumping station in an approximate northwest-southeast direction through the field and change to a south westerly direction. The onshore export cable corridor crosses the pipeline and the Burn of Faichfield at the western boundary of land parcel 6066. |

### 4.2.2 Site history

4.2.2.1 The historical development of the onshore export cable corridor segments and their surrounding areas are summarised in

4.2.2.2 **Table 4.8** to **Table 4.12**. This information is based upon historical maps included with the Groundsure Report (Groundsure, 2025), historical aerial photography (Google Earth Pro), other historical maps (National Library of Scotland, 2025). Further details are summarised in the tables below (to **Table 4.12**) with the onshore export cable corridor segment areas discussed in order of Project location from north to south. **Appendix A**, Figure 2 depicts the location of each of the segments within the landfall(s), onshore export cable corridor zone A and onshore export cable corridor zone B.

## Table 4.8 Site history (landfall(s) segment L1)

| Date of historical map (scale) | Onsite feature | Offsite feature |
|---|---|---|
| 1857 to 1872<br>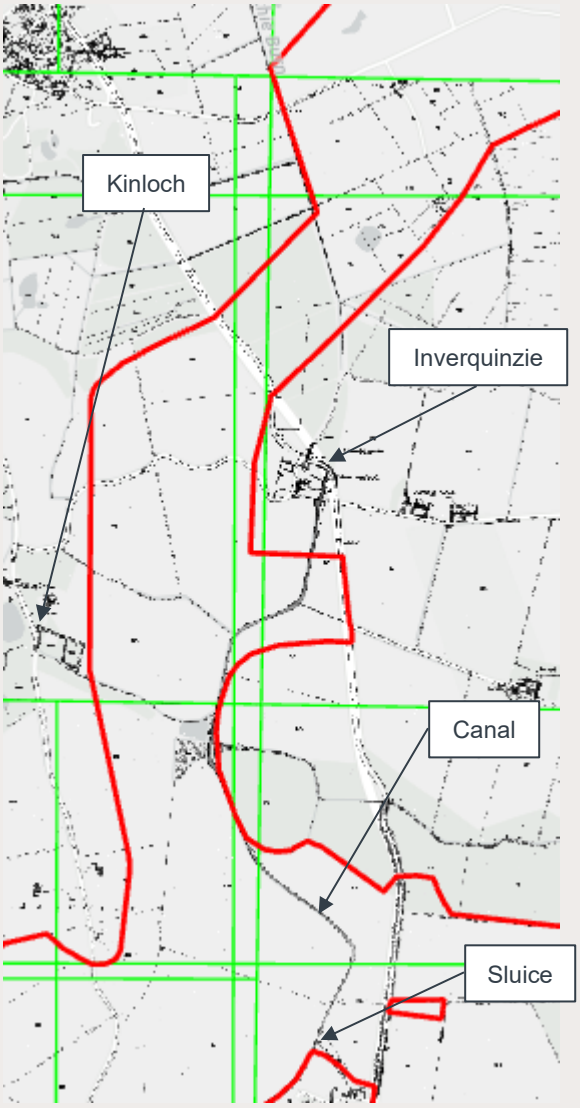<br> | Agricultural fields present along majority of the segment. Two unnamed roads cross the segment, one trending northwest-southeast and one east-west, northwest and west of Inverquinzie, respectively.<br><br>A disused canal is present within the segment area, running northeast along the boundary with Lunderton, then northwest and north towards Inverquinzie.<br><br>Three residential properties present at Scotstown, northwest, west and southwest of Scotstown landfall connection. A well is also present within the centre of the segment area.<br><br>Annachie Burn runs north-northwest-south-southeast along the western segment boundary at Scotstown.<br><br>Well present at adjacent to the Onshore Red Line Boundary in the south of the segment, approximately 180m south of Bearhill properties.<br><br>A triangular area of mixed woodland is present in the southern half of the segment, near crossing CRL103. | Agricultural fields, rough pasture and sand dunes at Scotstown landfall.<br><br>Residential properties present 100m east at Inverquinzie and 120m west at Kinloch and Bearhill (with wells). Possible orchard present adjacent to Kinloch. Residential properties and well at Lunderton in south of segment (135m southeast).<br><br>Mill lade continues southeast toward Lunderton. |

| Date of historical map (scale) | Onsite feature | Offsite feature |
|---|---|---|
| | Sluice and mill lade present adjacent to the Onshore Red Line Boundary (160m northwest of Lunderton). | |
| 1901 to 1902 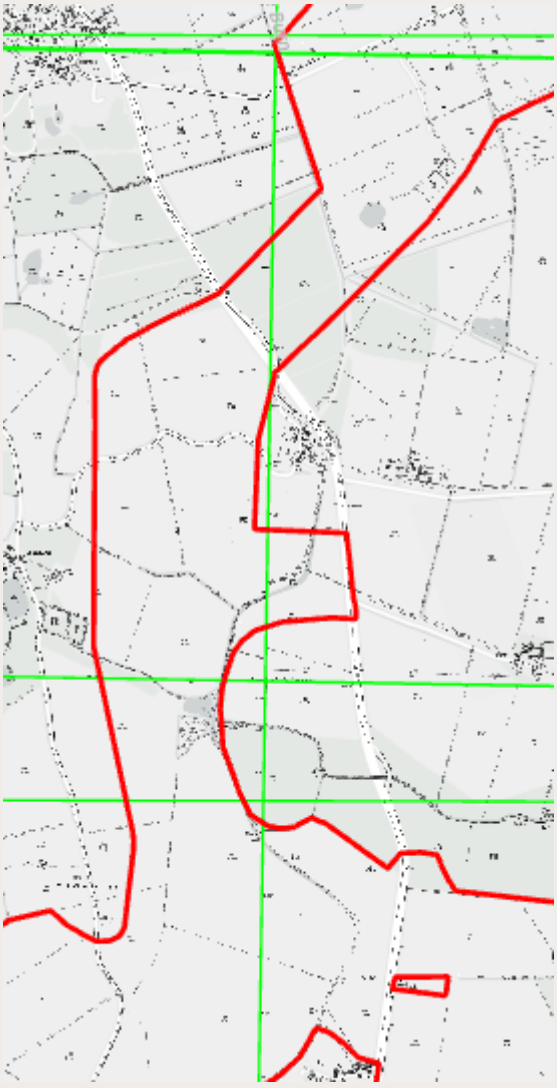 | Areas of the canal depicted as marsh.<br><br>Sluice and mill lade no longer labelled. | Annachie Burn flows north approximately 10m west of segment boundary (note: map alignment changed slightly).<br><br>Surface water feature present immediately south of Kinloch, 200m west of the Onshore Red Line Boundary (1901, 1:2,500). |
| 1955 to 1959 | Drain flowing eastward across the segment, 245m southeast of Kinloch. | No significant changes. |

| Date of historical map (scale) | Onsite feature | Offsite feature |
|---|---|---|
| 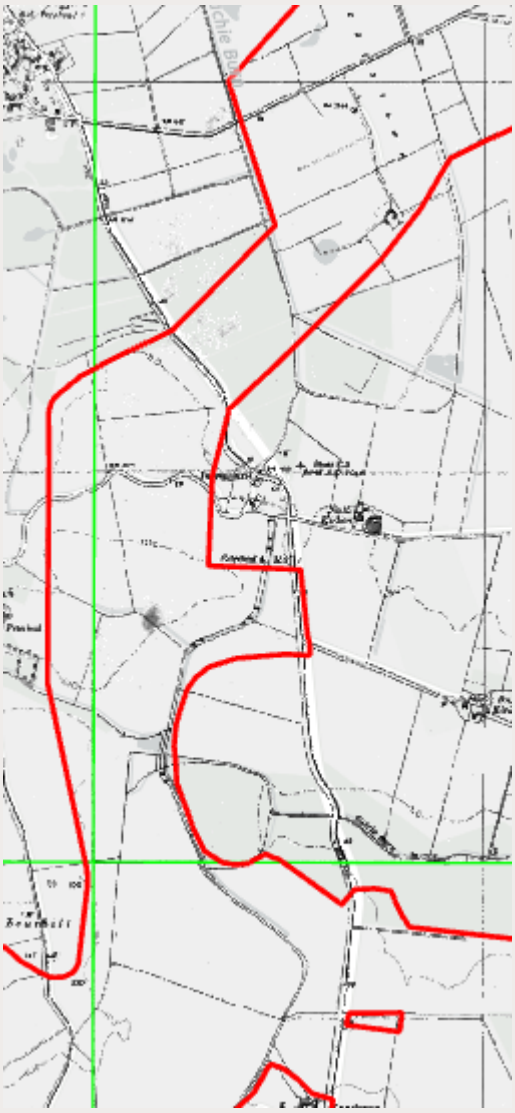 | | |
| 1971 to 1975 | Field drains present along field boundaries around Scotstown.<br><br>Drain southeast of Kinloch now labelled as Cuttie Burn. Sheepfold and field drains present in triangular area of previous woodland (1971, 1:2,500).<br><br>Tank present at field boundary in the centre of the segment, approximately 385m east of Kinloch and another tank further east within a field | Rectangular Poultry House building present adjacent to Onshore Red Line Boundary (northwest of Lunderton) (1964, 1:2,500).<br><br>Canal (Disused) to northwest of Scotston.<br><br>Numerous field drains present along field boundaries west of segment. Building alterations and silo present at Kinloch. |

| Date of historical map (scale) | Onsite feature | Offsite feature |
|---|---|---|
| | (c.215m south of Inverquinzie Cottages) (1971, 1:2,500). See discussion under Cultural Heritage below. | Property south of Bearhill labelled as Hillcrest. |
| 2001 (1:10,000) | Property approximately 280m south of South Scotstown no longer shown.<br><br>Small circular pond present 335m southwest of South Scotston.<br><br>Fields southwest of South Scotston / east of present day A90 depicted as woodland.<br><br>Surface water feature now present in former sheepfold area (southeast of Kinloch). | Surface water features 80m to 270m southeast with surrounding forested areas south of Scotstown.<br><br>Large surface water present southwest of Kinloch within wooded area, 235m west of segment.<br><br>Additional residential properties at Scotstown Villa, approximately 180m west.<br><br>Poultry house expanded. |
| 2010 | No significant changes. | No significant changes. |
| Aerial imagery from Spring 2023 | No significant changes. | Residential property present 30m southeast of segment at edge of wooded area, south of Scotstown. |

| Date of historical map (scale) | Onsite feature | Offsite feature |
|---|---|---|
| 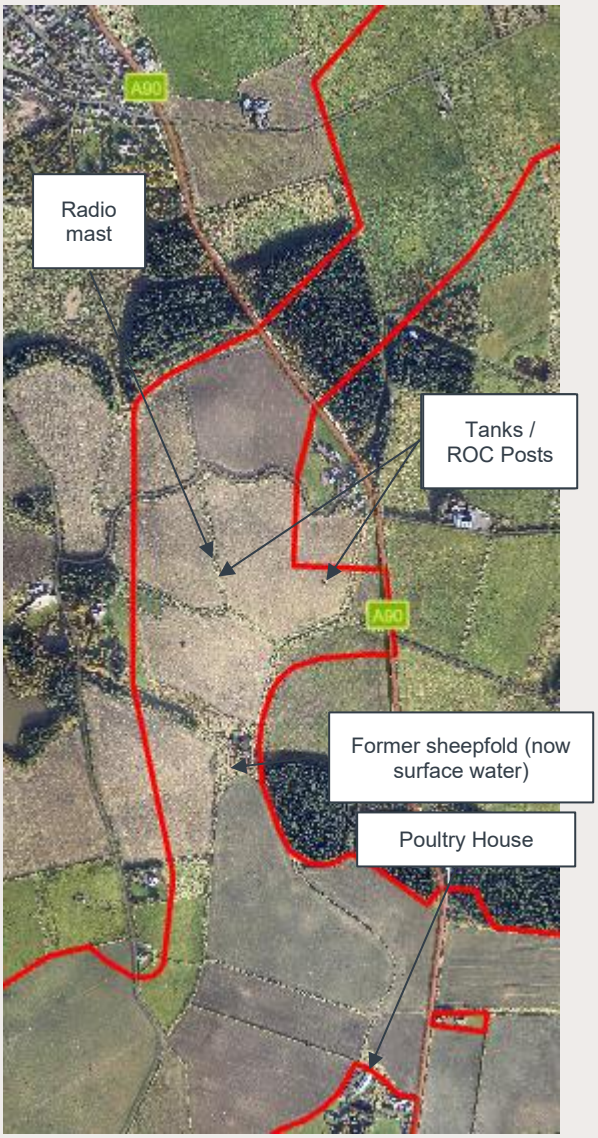 | | |
| 2025 | Surface water / pond present northwest of South Scotston. | No significant changes. |

## Table 4.9 Site history (landfall(s) segment L2)

| Date of historical map (scale) | Onsite feature | Offsite feature |
|---|---|---|
| 1857 to 1872 (1:2,500 and 1:10,560)<br>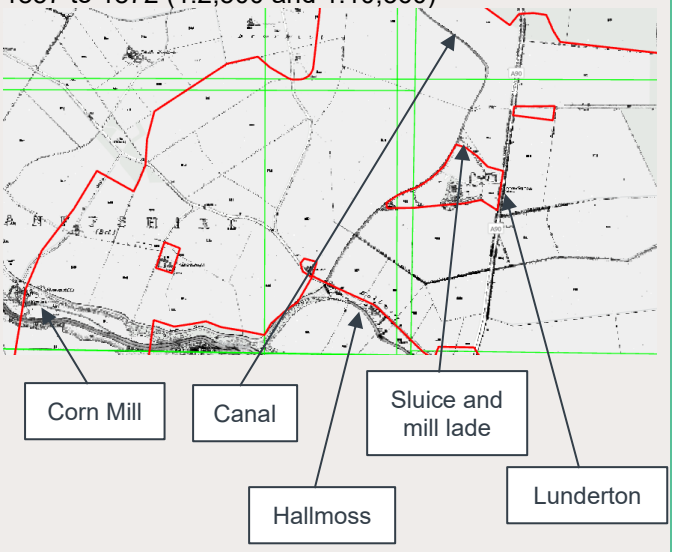<br> | Segment area is principally used as agricultural fields with an unnamed road running east-west near to Lunderton North landfall, an unnamed road running north-south (in the location of present day A90), a disused canal to the west of the latter road, and two additional unnamed roads in the southwest of the segment.<br><br>Sluice and mill lade present adjacent to the Onshore Red Line Boundary (160m northwest of Lunderton).<br><br>Corn Mill present at Stonemills in the western Onshore Red Line Boundary and at the River Ugie crossing (CRL204). Embankment also present east of Corn Mill on north bank of River Ugie. | Mill lade continues southeast toward Lunderton.<br><br>Residential properties and well at Lunderton (135m southeast). Additional properties adjacent to segment in the southwest of the segment at Cairnhill (with a well), west of Hallmoss (later labelled Hallmoss Cottage), Hallmoss 220m southeast). Properties with wells present adjacent northwest of area at Bearhill and South Kinloch.<br><br>Ravenscraig Castle present 80m south (south bank of River Ugie). |
| 1901 to 1902 (1:2,500 and 1:10,560)<br>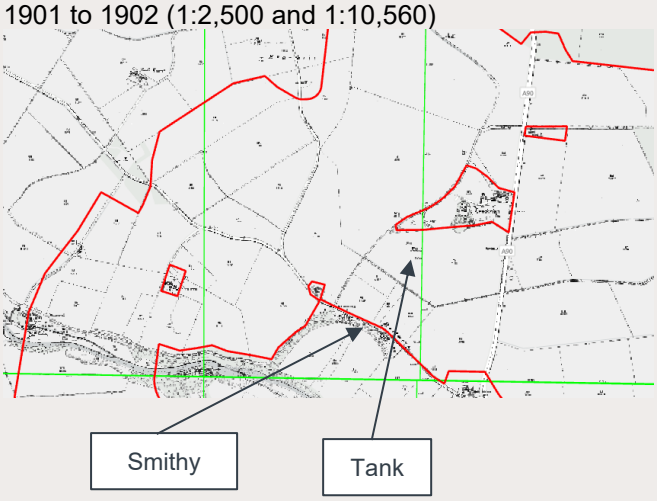<br> | Sluice and mill lade no longer labelled.<br><br>Well present between fields (465m north of Cairnhill).<br><br>Windmill (pumping) and square Tank present 300m southwest of Lunderton (1901, 1:2,500).<br><br>Section of canal no longer shown between River Ugie and southwest of Lunderton. | Small residential properties present at corner of unnamed track and north-south road (later labelled as Lunderton Cottages).<br><br>Ravenscraig Castle labelled as in ruins.<br><br>Smithy present at Hallmoss (1901, 1:2,500). |

| Date of historical map (scale) | Onsite feature | Offsite feature |
|---|---|---|
| 1955 to 1959 (1:2,500 and 1:10,560) 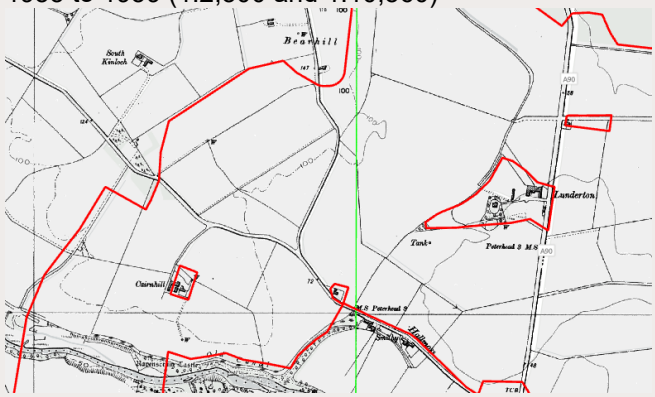 | Buildings at Stonemills no longer shown.<br><br>Windmill (pumping) no longer shown. | Works present 235m west of Stonemills (on southern bank of River Ugie). |
| 1964 to 1968 (1:2,500 and 1:10,560) | Electricity pylons run northwest-southeast approximately 100m north of Hallmoss Cottage (1964, 1:2,500).<br><br>Canal labelled as disused.<br><br>Changes to field boundaries. | Lunderton Cottages labelled. Rectangular Poultry House building present adjacent to segment (northwest of Lunderton) (1964, 1:2,500).<br><br>Smithy at Hallmoss no longer labelled (1964, 1:2,500). |
| 1971 to 1979 (1:2,500 and 1:10,560) 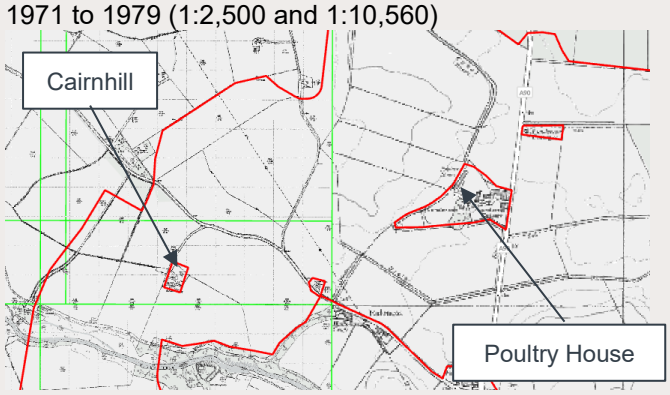  | Field drains present west of Cairnhill.<br><br>Cistern present west of Hallmoss Cottage.<br><br>Two buildings and two small ponds present at Stonemills in south of segment area (1972, 1:2,500). | Residential property at Hillcrest (1972, 1:2,500).<br><br>Works labelled as Pumping Station (1973 to 1975, 1:10,000). |
| 1993 to 1995 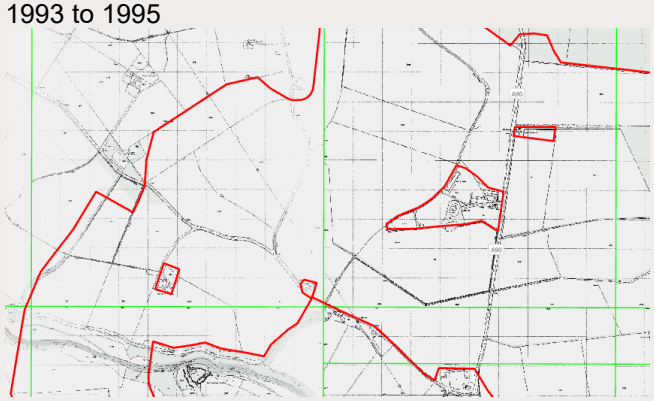 | No significant changes. | No significant changes. |

| Date of historical map (scale) | Onsite feature | Offsite feature |
|---|---|---|
| 2001 (1:10,000) | Fields east near Lunderton North landfall are vegetated. | Poultry House expanded. |
| 2010 (1:10,000) | No significant changes. | Fields to the north (south of Cuttie Burn) now vegetated. |
| Aerial imagery from Spring 2023 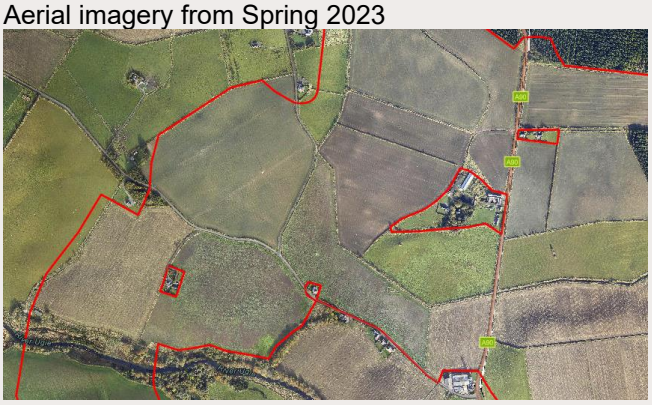 | No significant changes. | No significant changes. |
| 2025 (1:10,000) | No significant changes. | No significant changes. |

## Table 4.10 Site history (landfall(s) segment L3)

| Date of historical map (scale) | Onsite feature | Offsite feature |
|---|---|---|
| 1857 to 1872 (1:2,500 and 1:10,560) 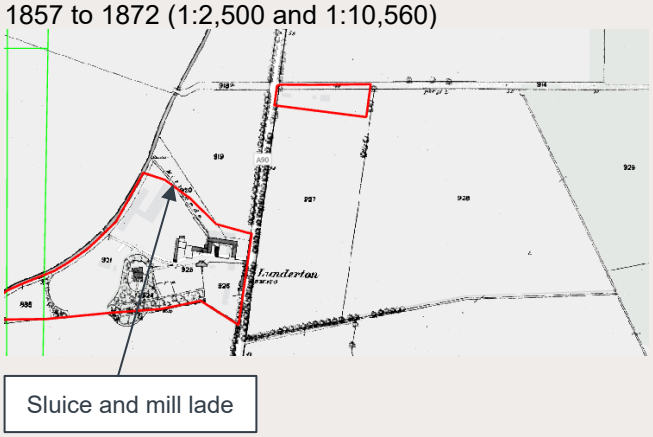  | Segment area is principally used as agricultural fields with an unnamed road running north-south (in the location of present day A90), a disused canal to the west of the latter road.<br><br>Sluice and mill lade present adjacent to the Onshore Red Line Boundary (160m northwest of Lunderton). | Residential properties and well at Lunderton (25m south).<br><br>Mill lade continues southeast toward Lunderton.<br><br>Track runs east west 150m to the north. |
| 1901 to 1902 (1:2,500 and 1:10,560) | Sluice and mill lade no longer labelled. | Small residential properties present at corner of unnamed track and north-south road (later labelled as Lunderton Cottages). |

| Date of historical map (scale) | Onsite feature | Offsite feature |
|---|---|---|
|  | | |
| 1955 to 1959 (1:2,500 and 1:10,560)<br> | No significant changes. | No significant changes. |
| 1964 to 1968 (1:2,500 and 1:10,560) | Canal labelled as disused.<br><br>Changes to field boundaries. | Lunderton Cottages labelled. Rectangular Poultry House building present adjacent south of segment (northwest of Lunderton) (1964, 1:2,500). |
| 1971 to 1979 (1:2,500 and 1:10,560)<br>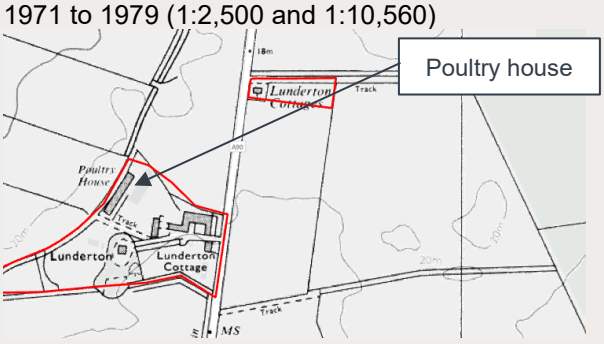 | No significant changes. | No significant changes. |
| 1993 to 1995<br> | Changes to field boundaries. | No significant changes. |

| Date of historical map (scale) | Onsite feature | Offsite feature |
|---|---|---|
| 2001 to 2010 (1:10,000) | Fields east near Lunderton North landfall are vegetated. | Poultry House expanded. |
| Aerial imagery from Spring 2023<br> | No significant changes. | No significant changes. |
| 2025 (1:10,000) | No significant changes. | No significant changes. |

## Table 4.11 Site history (landfall(s) segment L4)

| Date of historical map (scale) | Onsite feature | Offsite feature |
|---|---|---|
| 1857 to 1872 (1:2,500 and 1:10,560)<br>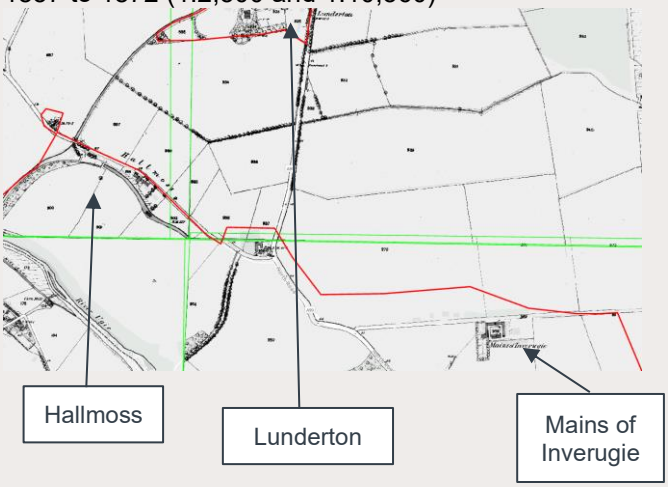 | Segment area is principally used as agricultural fields with an unnamed road running north-south (in the location of present day A90), a disused canal to the west of the latter road.<br><br>Small square building present at southern Onshore Red Line Boundary (1870, 1;2,500). | Agricultural fields, rough pasture and sand dunes to the east. Residential property at Mains of Inverugie (65m south).<br><br>Residential properties and well adjacent north at Lunderton. Additional properties adjacent south of segment at Hallmoss.<br><br>Sluice and mill lade present 210m north of the Onshore Red Line Boundary (north of Lunderton). |
| 1901 to 1902 (1:2,500 and 1:10,560) | Due to slight change in map alignment the square building appears to have been extended westward and is located 20m south of the Onshore Red Line Boundary. Buildings are assumed to be for agricultural | Sluice and mill lade no longer labelled.<br><br>Smithy present at Hallmoss (1901, 1:2,500).<br><br>Castle Hill mound present 175m south |

| Date of historical map (scale) | Onsite feature | Offsite feature |
|---|---|---|
| 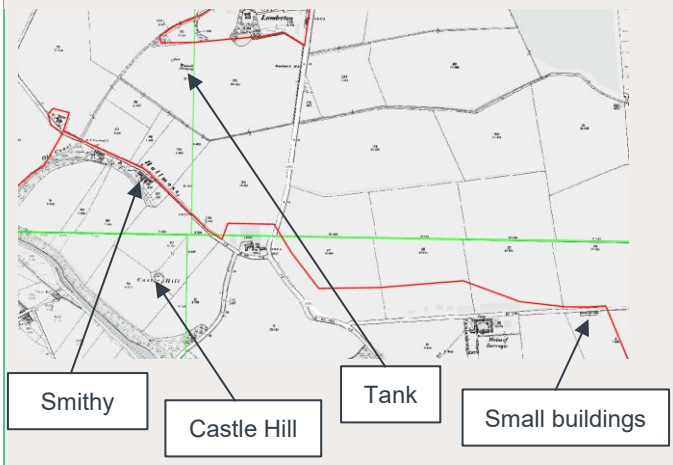 | use related to nearby Mains of Inverugie.<br><br>Windmill (pumping) and square Tank present 300m southwest of Lunderton (1901, 1:2,500). Tank present until at least 2003.<br><br>Section of canal no longer shown between River Ugie and southwest of Lunderton.<br><br>Field drains present along field boundaries west of north-south road (A90). | of segment (later Castle Hill Motte). |
| 1924 to 1926 (1:2,500 and 1:10,560) | Sheepwash present south of trenchless crossing area, no longer shown on 1938 map (1:10,560). | Additional property located west of Mains of Inverugie, approximately 80m south (1926, 1:2,500). |
| 1955 to 1959 (1:2,500 and 1:10,560)<br>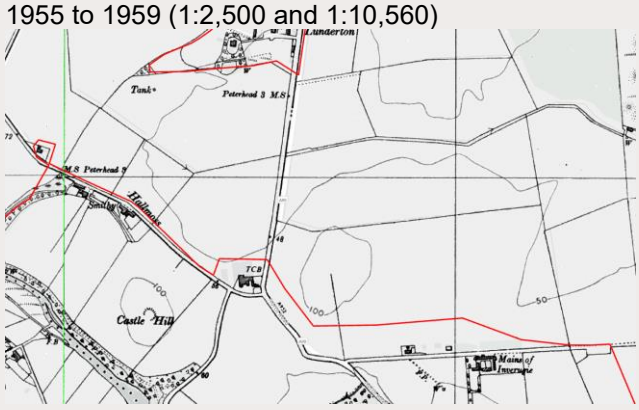 | Windmill (pumping) no longer shown. | Rough pasture and dunes system to the east are separated by an undeveloped strip running north-south (1955, 1:10,560). |
| 1964 to 1968 (1:2,500 and 1:10,560) | Electricity pylons run northwest-southeast approximately 100m north of Hallmoss Cottage (1964, 1:2,500).<br><br>Canal labelled as disused.<br><br>Changes to field boundaries. | Rectangular Poultry House building present 120m north of segment (northwest of Lunderton) (1964, 1:2,500).<br><br>Smithy at Hallmoss no longer labelled (1964, 1:2,500).<br><br>Tank present at field boundary 200m southwest of |

| Date of historical map (scale) | Onsite feature | Offsite feature |
|---|---|---|
| | | Hallmoss Farm (1964, 1:2,500)<br><br>Craigewan Golf Course present 200m east and The Firs property 75m south (1964, 1:2,500). |
| 1971 to 1979 (1:2,500 and 1:10,560)<br>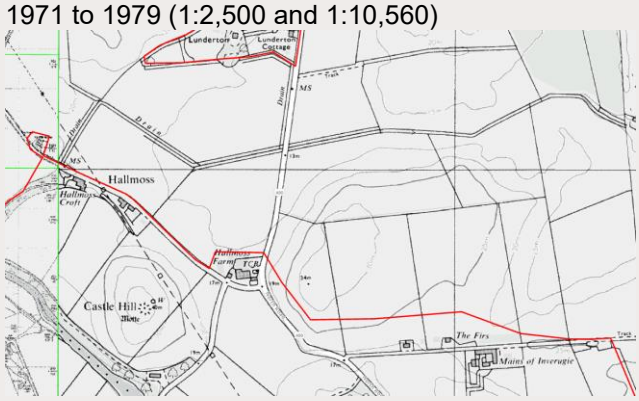 | Cistern present west of Hallmoss Cottage. | Track runs along the western boundary of the Craigewan golf course. |
| 1984 (1:2,500) | No significant changes. | Expansion of Hallmoss Farm buildings, including circular structure (potential tank however the feature is not labelled). |
| 1993 to 1995 | No significant changes. | Tank southwest of Hallmoss Form no longer shown after 1994, however may be due to map scale. |
| 2001 (1:10,000) | No significant changes. | Poultry House expanded. |
| 2010 (1:10,000) | No significant changes. | No significant changes. |
| Aerial imagery from Spring 2023 | No significant changes. | Earthworks or mound visible east of the segment area. |

| Date of historical map (scale) | Onsite feature | Offsite feature |
|---|---|---|
|  | | |
| 2025 (1:10,000) | No significant changes. | No significant changes. |

## Table 4.12 Site history (onshore export cable corridor zone A segment A1)

| Date of historical map (scale) | Onsite feature | Offsite feature |
|---|---|---|
| 1869 (1:2,500) | Segment area predominantly comprises agricultural fields. Residential properties at Easterton of Barnyards in the north of the segment. Two wells and a quarter circle shaped building present within 80m south and 250m northwest of Easterton of Barnyards.<br><br>Unnamed tracks / roads cross the segment running east-west at Easterton of Barnyards (near crossing CRA101), near Meadowbank (crossing CRA103), north-south near crossing CRA104, and two tracks / roads running east-west (crossing CRA106) and north- | Smithy, School and residential properties present adjacent to eastern Onshore Red Line Boundary (east of unnamed road / crossing CRA104).<br><br>Residential properties present 100m to the east at Meadowbank. Drains present along field boundaries.<br><br>Residential properties to the west include Middle Barnyards and Smiddyhill and Ellishill House to the east.<br><br>Ravenscraig Castle present 100m east on southern bank of River Ugie. |

| Date of historical map (scale) | Onsite feature | Offsite feature |
|---|---|---|
| 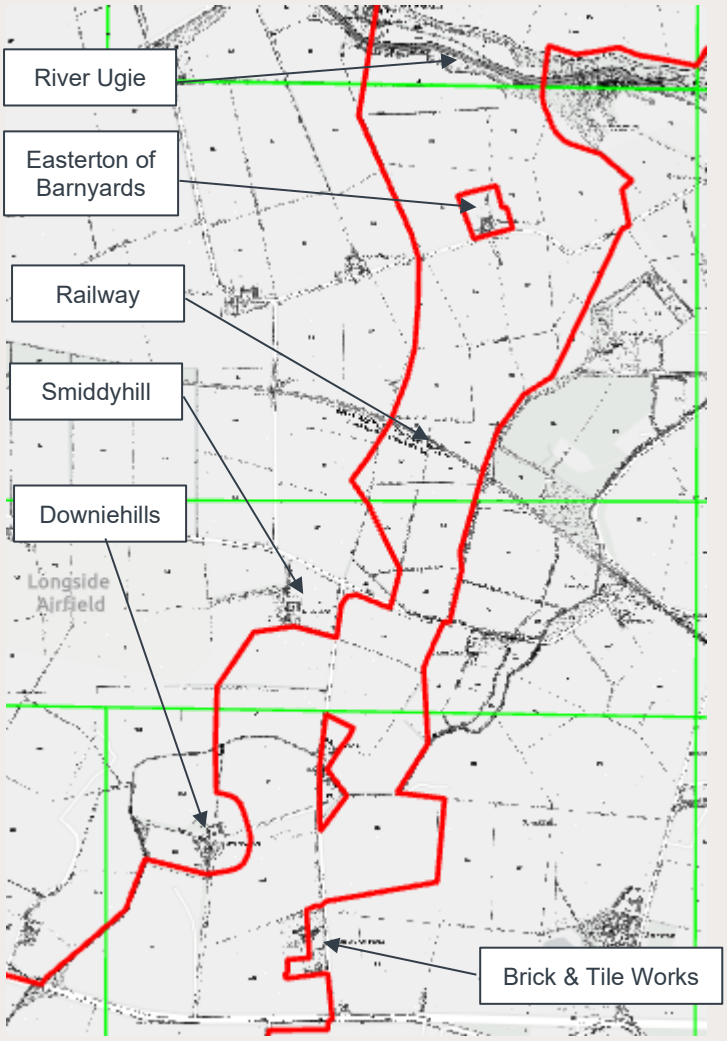 | south at Downiehills (crossing CRA107).<br><br>Railway line (Great North of Scotland Railway, Formartine and Buchan Section) runs northwest-southeast through the segment at crossing CRA102.<br><br>Brick & Tile Works (with kilns) partially onsite in the south of the segment. Possible heap present at southern Onshore Red Line Boundary, north of the Brick & Tile Works. Possible earthworks west of Brick & Tile Works.<br><br>A drain is present flowing east, north of Downiehills (crossing CRA105).<br><br>Well present in the field east of Downiehills. | |
| 1901 to 1902 | Well to the east of Downiehills now labelled as a spring.<br><br>Minor changes to configuration of residential properties. | Smithy no longer present.<br><br>Sheepwash present 80m east, immediately south of a field drain.<br><br>Rectangular building (residential) present 80m south of Brick & Tile Works. |
| 1924 to 1926 (1:10,560) | Changes to field boundary in the north of the segment area. | Public Hall present north of the school, adjacent to segment. Minor changes in |

| Date of historical map (scale) | Onsite feature | Offsite feature |
|---|---|---|
| 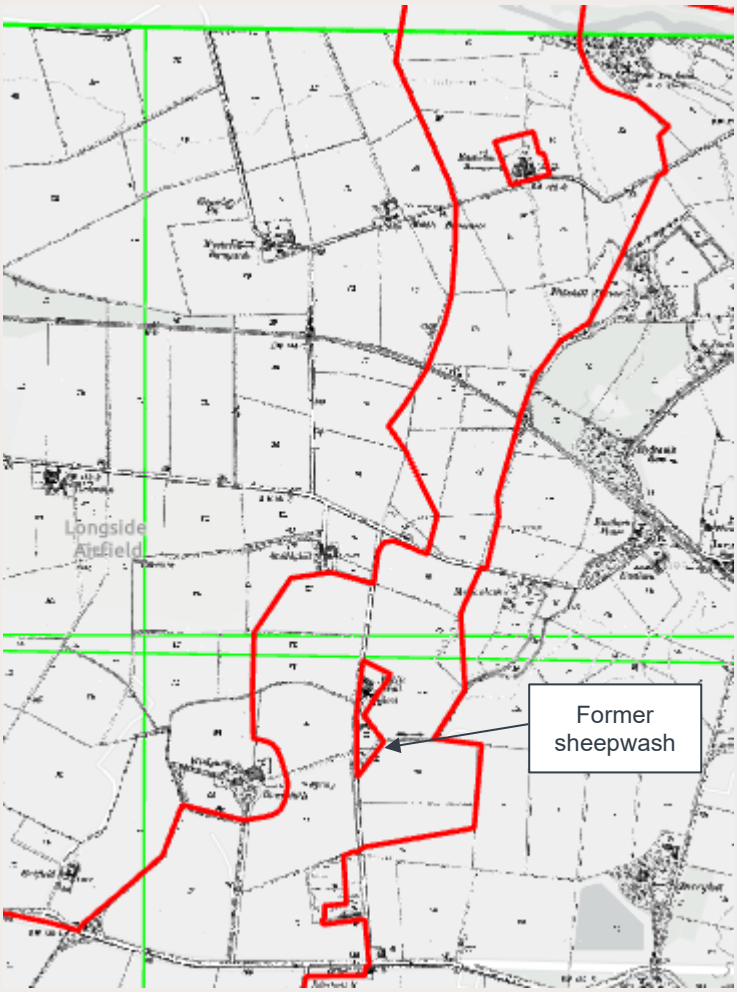 | Brick & Tile Works no longer shown (1924, 1:10,560).<br><br>Quarter circle building no longer shown south of Easterton of Barnyards. | building configuration at the school.<br><br>Sheepwash no longer present (1926, 1:2,500). |
| 1955 to 1968 (1:10,560) | Track present from unnamed road and adjacent to field drain, leading to an adjacent camp (1955, 1:10,560).<br><br>Airfield boundary and runway extends within the Onshore Red Line Boundary north of Downiehills farm and south of Smiddyhill, though no features are shown. | Two small buildings and two tanks present approximately 240m east, later labelled as a camp site (1955, 10:560).<br><br>Two large rectangular buildings present approximately 180m northwest within airfield (disused), near Downiehills. Several small rectangular buildings present 30m northwest of segment with several other buildings present |

| Date of historical map (scale) | Onsite feature | Offsite feature |
|---|---|---|
| 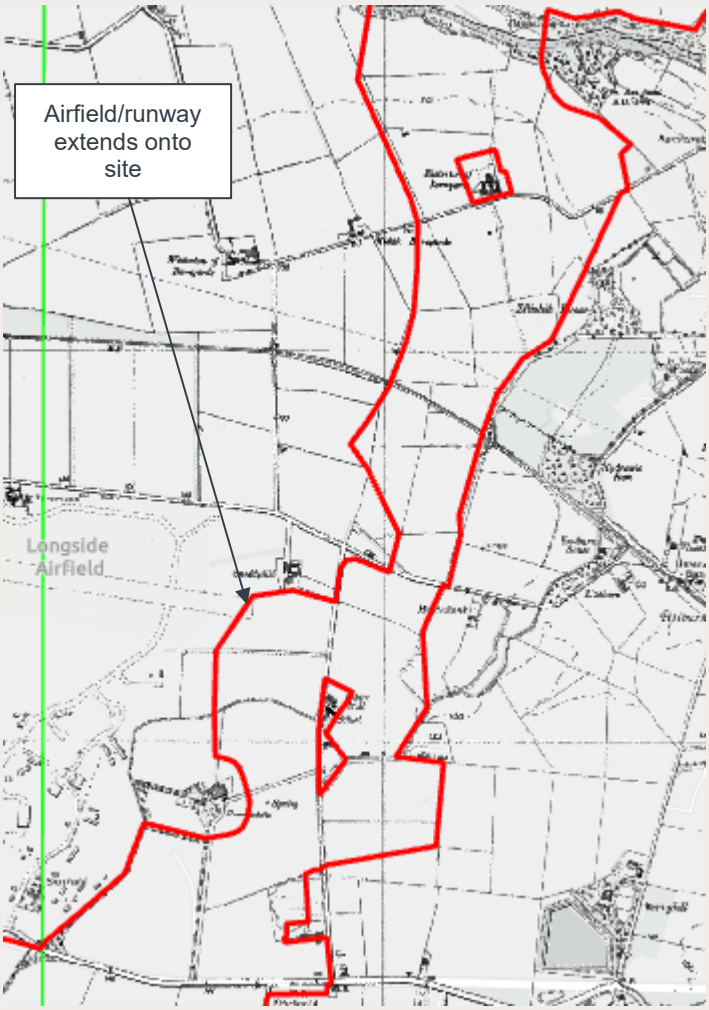 | | beyond within 250m northwest, within the airfield. |
| 1971 to 1979 (1:10,560) | Spring to the east of Downiehills no longer shown (1972, 1:2,500).<br><br>Railway labelled as disused (1971 to 1973, 1:2,500). | Miniature Rifle Range approximately 135m west within disused airfield (1972, 1:2,500). Two large airfield buildings present approximately 180m northwest, near Downiehills. Five small heaps present 30m northwest of segment with several small buildings present beyond (130m northwest), within the airfield.<br><br>Mast present 240m east, with a path running to the |

| Date of historical map (scale) | Onsite feature | Offsite feature |
|---|---|---|
| | | southwest. (1972, 1:2,500).<br><br>Camp site labelled as disused (1972, 1:2,500).<br><br>School labelled as Old School House (1973 to 1975, 1:10,000).<br><br>Well and pump present approximately 160m east, east of Meadowbank.<br><br>Radio Location Station with heap present adjacent east at southern end of segment. Camp site (disused) present south of station (1972, 1:2,500).<br><br>Sheepwash present adjacent south of southern section of segment (1972, 1:2,500). |
| 1989 to 1995 | Unnamed north-south road labelled as Tortorston Road. | Sheepwash and residential buildings south of the segment replaced by residential properties on Tortorston Drive. |
| 2001 (1:10,000) | No significant changes. | Camp site not labelled as disused (1:10,000).<br><br>Mast no longer shown. |
| 2010 (1:10,000) | No significant changes. | Camp site not labelled as disused (1:10,000). |

| Date of historical map (scale) | Onsite feature | Offsite feature |
|---|---|---|
| | | Radio Location Station no longer labelled. |
| Aerial imagery from Spring 2023<br> | Shape of the old runway is visible within field and covered by grass. Airport boundary is offsite to the west. | No significant changes. |
| 2025 | No significant changes. | Camp sites to the east, southeast and south no longer labelled.<br><br>Buildings to the south labelled as Old Decca Station. |

## Review of Aberdeenshire Council information (onshore export cable corridor zone A segment A1 only)

4.2.2.3 Records relating to the disused airfield west of onshore export cable corridor zone A segment A1 have been provided by Aberdeenshire Council.

4.2.2.4 The Record Site Plan from November 1946, included in **Appendix D**, has been reviewed which recorded a number of building and site uses within 250m of the Onshore Red Line

Boundary, however not all writing on the plan is fully legible to allow for accurate review. The following was noted:

- a number of temporary brick structures between the Eastfield building and the Onshore Red Line Boundary were used as army guard barrack huts (for example, #61 and #64);
- rectangular building (possibly #34) 125m northwest used as station offices with adjacent W.A.A.F. technical latrine and M.T. petrol installation (temporary);
- rectangular building west of Eastfield (245m northwest of Onshore Red Line Boundary), either a A.A. latrine block (#86) or blister hangar (#96);
- rectangular iris-constructed camouflage store (#46), possible works flight store (#50) and transformer plinth (#51), and brick-constructed maintenance contractors office (#24), 210m northwest of Onshore Red Line Boundary;
- possible fire pool (puddled clay type, #40) located 185m northwest;
- possible tinned fuel compound (#42) 100m northwest;
- possible lubricating and inflammable store (#15), gas clothing and respirator store (#16), and cine' camera gun workshop (#17) located 120m northwest;
- possible main stores (#12) and workshops (#13), 190m to 210m northwest. Possible parachute store (#14) and adjacent fuel compound 18' x 18' (#134), north of #12. Lubricating oil installation (#23) northwest of #12. Further northwest, approximately 330m from Onshore Red Line Boundary was an armoury (#11);
- central signals workshop (#10), 245m northwest;
- two rectangular buildings, possible M.T. sheds, office and W.A.A.F. rest room (#20) 180m northwest with M.T. petrol station 5,000 gallons beyond at 250m (#21);
- possible glycol compound (#43) 250m northwest (beyond #12 and #13);
- possible bulk petrol installation Type C (#22), 250m west of Onshore Red Line Boundary;
- possible fuel compound 108' x 81' (#33), adjacent M.T. petrol installation (temporary) #136, and possible N.F.E. store (#32) located 150m west;
- gun post (#132), gas chamber (#26), machine gun range (#47), cloud searchlight projector (#148) all located c 150m west; and
- blister hangar (#99?) and high-level tank for Smiddyhill water supply, approximately 215 northwest (west of Smiddyhill). Further west is either a gun post (#130) or transformer plinth (#150) and an aircraft pen (#115).

### Table 4.13 Site history (onshore export cable corridor zone A segment A2)

| Date of historical map (scale) | Onsite feature | Offsite feature |
|---|---|---|
| 1869 (1:2,500) | Agricultural fields, drain flowing east present along field boundaries (near crossing CRA201). | Smithy, School and residential properties present adjacent to western Onshore Red Line Boundary (east of unnamed road).<br><br>Well present in the field west of the unnamed road. |

| Date of historical map (scale) | Onsite feature | Offsite feature |
|---|---|---|
| 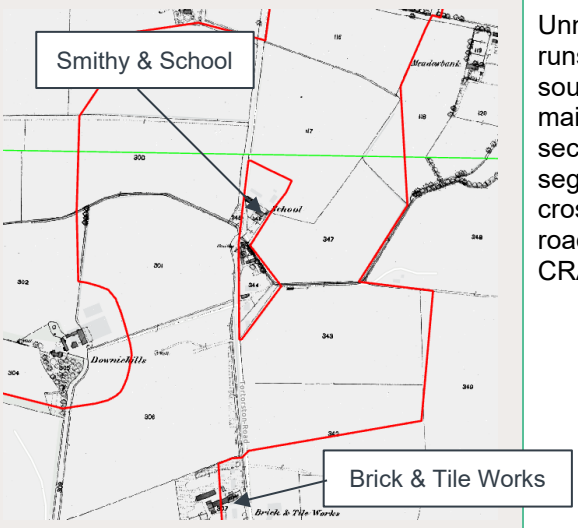 | Unnamed road runs north to southwest of the main segment section, the segment crosses this road at crossing CRA202. | Residential properties present 100m to the east at Meadowbank. Drains present along field boundaries.<br><br>Possible heap present at southern Onshore Red Line Boundary, near the southern end of the segment. Brick & Tile Works (with kilns) present approximately 75m south with residential properties present south of the works. |
| 1901 to 1902<br>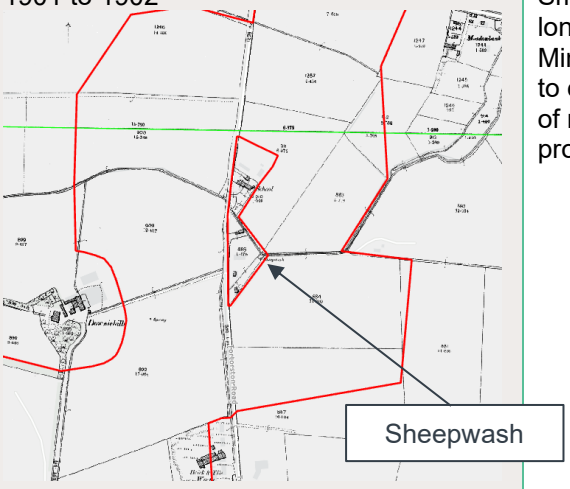 | Smithy no longer present. Minor changes to configuration of residential properties. | Sheepwash present adjacent to the Onshore Red Line Boundary, immediately south of the field drain.<br><br>Well to the west of the unnamed road now labelled as a spring. |
| 1924 to 1926 (1:10,560)<br>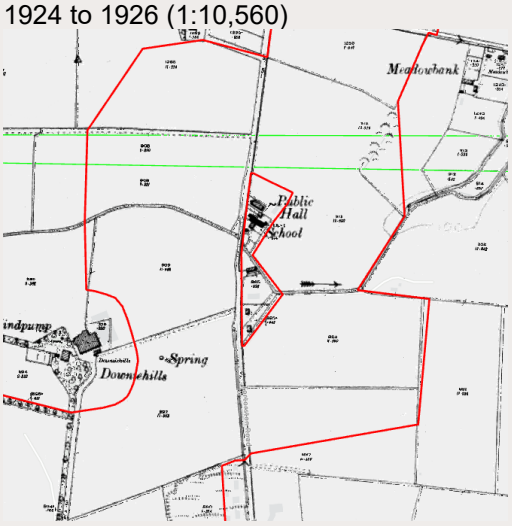 | Changes to field boundary in the north of the segment area. | Public Hall present north of the school, adjacent to segment. Minor changes in building configuration at the school.<br><br>Sheepwash no longer present (1926, 1:2,500).<br><br>Brick & Tile Works no longer shown (1924, 1:10,560). |
| 1955 to 1968 (1:10,560) | Track present from unnamed road and adjacent to field | Two small buildings and two tanks present adjacent to eastern segment boundary, later labelled as a camp site (1955, 10:560). |

| Date of historical map (scale) | Onsite feature | Offsite feature |
|---|---|---|
| 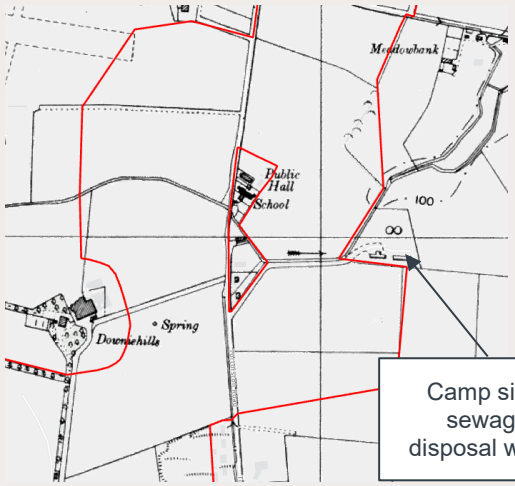 | drain, leading to an adjacent camp (1955, 1:10,560). | |
| 1971 to 1979 (1:10,560) | Mast present in the south, with a path running to the southwest. (1972, 1:2,500). | Camp site labelled as disused (1972, 1:2,500).<br><br>School labelled as Old School House (1973 to 1975, 1:10,000).<br><br>Spring to the west of the unnamed road no longer shown (1972, 1:2,500).<br><br>Well and pump present approximately 160m east, east of Meadowbank.<br><br>Radio Location Station with heap present 190m south. Camp site (disused) present south of station (1972, 1:2,500)<br><br>Camp site with three heaps present adjacent southeast of segment (1972, 1:2,500).<br><br>Sheepwash present adjacent south of southern section of segment (1972, 1:2,500). |
| 1989 to 1995 | Unnamed road labelled as Tortorston Road. | Sheepwash and residential buildings south of the segment replaced by residential properties on Tortorston Drive. Unnamed |
| 2001 (1:10,000) | Mast no longer shown. | Camp site not labelled as disused (1:10,000). |
| 2010 (1:10,000) | No significant changes. | Camp site not labelled as disused (1:10,000).<br><br>Radio Location Station no longer labelled. |
| Aerial imagery from Spring 2023 | No significant changes. | No significant changes. |

| Date of historical map (scale) | Onsite feature | Offsite feature |
|---|---|---|
|  | | |
| 2025 | No significant changes. | Camp sites to the east, southeast and south no longer labelled.<br><br>Buildings to the south labelled as Old Decca Station. |

4.2.2.5 Records relating to the disused airfield west of onshore export cable corridor zone B segment A2 have been provided by Aberdeenshire Council. The Record Site Plan from November 1946, included in **Appendix D**, has been reviewed which indicated the disused camp site adjacent east of the segment was recorded as a 'sewage disposal works'. This is discussed further under the Cultural Heritage section (**Section 4.3.4**). Camp sites to the southeast and south were recorded as sites Nos. 6 and 15, which are separate to the camp sites present within the onshore substation site, however no further detail was included.

## Table 4.14 Site history (onshore export cable corridor zone B segment B1)

| Date of historical map (scale) | Onsite feature | Offsite feature |
|---|---|---|
| 1869 (1:2,500)<br>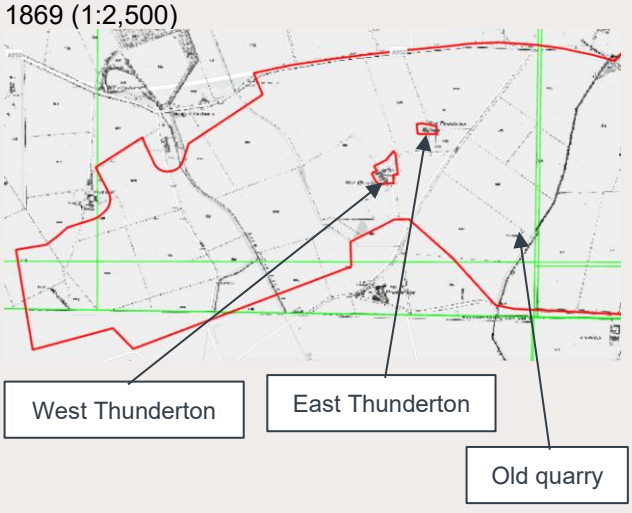 | Predominantly agricultural fields with drains present along boundaries.<br><br>An unnamed road leading to East / West Thunderton crosses the segment northeast-southwest (crossing CRB102), with unnamed roads running west from West Thunderton. An unnamed road | Residential properties at East Thunderton and West Thunderton in eastern half of the segment.<br><br>Agricultural fields.<br><br>Various properties at Thunderton (200m north), Eastfield (100m north), Bridge of Faichfield (75m northwest), Parkhill (adjacent northwest and south), Stockbridge (100m southeast), Redlums (adjacent southwest).<br><br>Surface water feature present approximately 140m northwest |

| Date of historical map (scale) | Onsite feature | Offsite feature |
|---|---|---|
| | is also present running north-south from Bridge of Faichfield to Parkhill (near crossing CRB103).<br><br>A drain runs northwest through the segment with a section of a mill lade present near the northern boundary near Bridge of Faichfield (near crossing CRB103).<br><br>Old Quarry present 450m southeast of East Thunderton. | at Mill of Faichfield (Corn) (1870, 1:2,500).<br><br>Sand Pit present 255m northwest at Langleys (1869 to 1870, 1:2,500). |
| 1901 to 1902 (1:2,500 and 1:10,560)<br>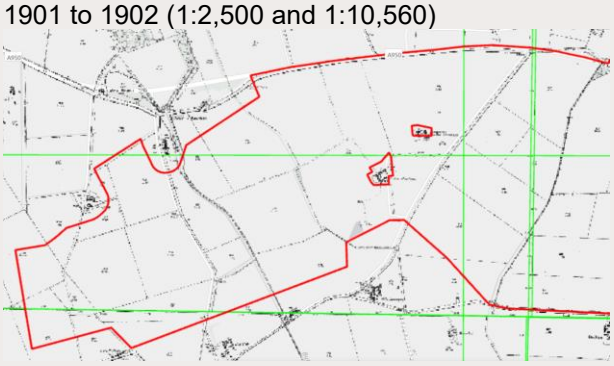 | Two wells present southwest of West Thunderton.<br><br>Old Quarry no longer shown (1900 to 1902, 1:10,560). | Sand Pit and adjacent buildings to northwest no longer shown. |
| 1955 to 1968 (1:10,560)<br>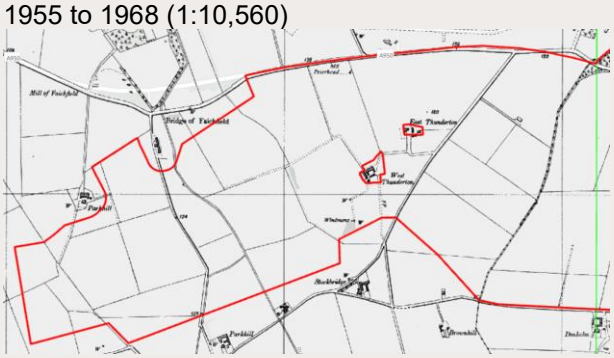 | Rectangular building present 355m east in field east of East Thunderton.<br><br>Windpump present adjacent to one well, southwest of West Thunderton. | Airfield (disused) present north of East Thunderton, on the opposite side of the unnamed road (present day A950).<br><br>Mill of Faichfield and adjacent surface water no longer present (1955, 1:10,560). |
| 1971 to 1979 (1:10,560) | Rectangular building east of East Thunderton expanded (1972, 1:2,500). | Additional residential properties at Bridge of Faichfield (1977, 1:2,500)<br><br>Field drains depicted along field boundaries. |

| Date of historical map (scale) | Onsite feature | Offsite feature |
|---|---|---|
| 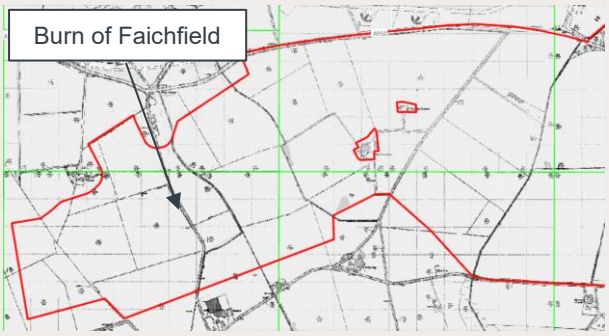 | Drain in the western half of the segment now labelled as Burn of Faichfield (1973 to 1977, 1:10,000). | T-shaped mounds and a small rectangular building present 30m to 120m north of Onshore Red Line Boundary within disused airfield. Various small buildings present around Eastfield within 250m of Onshore Red Line Boundary within disused airfield (1972, 1:2,500). |
| 1993 to 1995<br>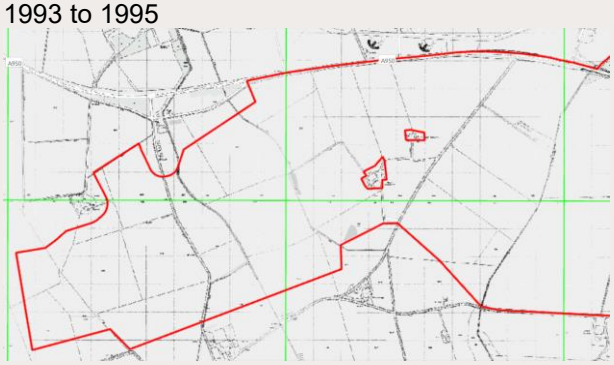 | No significant changes. | No significant changes. |
| 2001 (1:10,000) | Additional properties at Bridge of Faichfield and a small surface water feature. | Pumping Station adjacent to segment at Bridge of Faichfield. |
| 2010 (1:10,000) | Surface water feature present 235m west of West Thunderton in centre of segment. | No significant changes. |
| Aerial imagery from Spring 2023<br> | No significant changes. | No significant changes. |
| 2025 | Surface water feature present at southern boundary, 140m | No significant changes. |

| Date of historical map (scale) | Onsite feature | Offsite feature |
|---|---|---|
| | southwest of West Thunderton. | |

4.2.2.6 Records relating to the disused airfield north of onshore export cable corridor zone B segment B1 have been provided by Aberdeenshire Council. The Record Site Plan from November 1946, included in **Appendix D**, has been reviewed which recorded a number of building and site uses within 250m of the Onshore Red Line Boundary, however not all writing on the plan is fully legible to allow for accurate review. The following was noted:

- south of the two northwest-southeast and northeast-southwest runways included aircraft standings (#116 and #117), 40m to 120m north, Teeside hangar Type S (#3), 30m north, aircraft pen (Hurricane) (#104 to #106), 40m to 150m north and Flight office C.K. (#74) and Flight office D.K. & Intruder operations block (#75), 45m north of the Onshore Red Line Boundary;
- numerous temporary brick structures between the Eastfield building and the Onshore Red Line Boundary were used as army guard barrack huts (for example, #61 and #64), as well as a fire tender house (#37) and substation (#45);
- rectangular building west of Eastfield (245m northwest of Onshore Red Line Boundary), either a A.A. latrine block (#86) or blister hangar (#96); and
- rectangular iris-constructed camouflage store (#46), possible works flight store (#50) and transformer plinth (#51), and brick-constructed maintenance contractors office (#24), 215m north of site.

4.2.2.7 The following sites were also depicted out with the main airfield site, present within the segment area:

- adjacent northeast to East Thunderton is depicted as Battle Headquarters (#240). This is discussed further under the Cultural Heritage section **(Section 4.3.4)**; and
- a SAA site in the field east of East Thunderton, including a transformer plinth, A.A. latrine block, kitchen and dining room, and barrack block (#231 to #234). This is discussed further under the Cultural Heritage section **(Section 4.3.4)**.

## Site historical development summary

### *Landfall(s)*

4.2.2.8 Historical uses within segments L1 to L4 have been principally agricultural with fields present on the earliest available mapping and associated nearby residential properties / farm steadings. A disused canal also runs from the south of segment L2 at the River Ugie to the north of segment L1, where it continued northward towards the Annachie Burn. By the early 1900s areas of the canal were depicted as marsh and a historical mill lade and sluice, adjacent to segment L2 were no longer shown. Other site uses have included field drains, a sheepfold (1971 to 2001), tanks (1971 to present), and areas of woodland along segment L1 and L2. A corn mill was also present adjacent to the River Ugie at the south of segment L2 from 1870 to 1955 to 1959, prior to new buildings being constructed by 1972.

4.2.2.9 Historical uses within the surrounding area include the disused canal, a poultry house (1971 to present), residential properties, tanks, a smithy (1901 to 1964), pumping station, rifle ranges, golf course, forestry and mound (Castle Hill Motte).

*Onshore export cable corridor zone A*

4.2.2.10 The onshore export cable corridor zone A has had a predominantly agricultural use since 1869 along with a railway line in the north and a brick and tile works and heap or earthworks in the southeast of segment A1. By 1924 the works was no longer present and by the mid-1950s, the adjacent Longside Airfield to the west partially encroached into the west of segment A1, north of Downiehills Farm. Development of the airfield led to a number of camp sites being present adjacent to zone A, including a camp site / sewage disposal works to the east, and associated airfield uses such as workshops, hangars, stores, miniature rifle range, and fuel storage to the west. By the mid-1950s the airfield was labelled as disused and by the 1970s the railway was disused, later redeveloped as a public footpath. Other offsite historical uses included a school, public hall, radio location station and mast, sheepwash and smithy.

*Onshore export cable corridor zone B*

4.2.2.11 Historical uses within zone B include agricultural fields since the earliest available mapping, with the Burn of Faichfield and other surface water drains flowing north through the segment, as well as unnamed roads and access tracks. Residential properties / farmsteads are shown within the centre of the segment at East and West Thunderton, with an old quarry no longer shown by the 1900s. by the mid-1950s a rectangular building was present east of East Thunderton related to a SAA site for the adjacent airfield to the north, as well as a Battle Headquarters in the field to the west. Offsite historical uses include the aforementioned Longside Airfield, sand pit (1869 to 1901), properties, corn mill and subsequently infilled surface water (1869 to 1955) and pumping station.

## 4.3 Environmental setting

### 4.3.1 Geology and hydrogeology

4.3.1.1 The anticipated geology underlying each onshore export cable based on the nearest BGS boreholes and 1:50,000 scale BGS mapping available on the Onshore GeoIndex (BGS, 2025) is provided in **Table 4.15** to **Table 4.21**. Relevant BGS borehole records have been provided in **Appendix C**, with aquifer designations based on BGS 1:625,000 scale hydrogeological mapping and information obtained from SEPA's Water Classification Hub (SEPA, 2025a).

## Table 4.15 Geology and hydrogeology summary (landfall(s) segment L1)

| Geological unit / stratum | Typical strata description | BGS borehole log description | SEPA / BGS aquifer designation | Extent onsite and thickness (m) |
|---|---|---|---|---|
| **Made ground** | Not mapped by BGS – may be present from historical uses including disused canal, agricultural uses, and in proximity of properties. | NK05SE9 (1977) – Kinloch Farm St Fergus (near centre of segment):<br>• Soil to 0.60m bgl.<br>• Till to 9.2m bgl (stiff clay with gravel and rare boulders).<br>• Glaciolacustrine deposits (laminated or banded sandy silt) to >19.0m bgl.<br>• Groundwater at 11.5m bgl. | Not mapped. | Thicknesses are anticipated to be limited and potentially greater if the disused canal has been infilled. |
| **Superficial deposits** | Lacustrine Deposits (clay, silt and sand) in the north to near crossing CRL101.<br><br>Between CRL101 and the southern end comprises Hatton Till Formation (diamicton, clay, sand and gravel). | | Not mapped by SEPA.<br><br>BGS map the superficial deposits in the north of segment L1 as a locally important aquifer in the blown sands in the east and the Quaternary Sands and Gravels in the west, both with significant intergranular flow.<br>The southern end of this segment is mapped as a concealed aquifer of limited potential, in a region without significant groundwater within the Quaternary Coastal and Fluviatile Alluvium.<br>Note: the strata descriptions and extents differ slightly due to differences in scale (1:50,000 and 1:625,000). | Anticipated to be at least 19m thick in centre of the segment area. |
| **Bedrock** | Crinan Subgroup and Tayvallich Subgroup (Semipelite, Pelite and Psammite). | | Bedrock groundwater body mapped as Fraserburgh (SEPA ID: 150634), 'Good' condition in 2023.<br><br>BGS map the Argyll Group as a low productivity aquifer with small amounts of groundwater in near surface weathered zone and secondary fractures. Flow mechanism is virtually all through fractures and other discontinuities. | Depth to bedrock is unknown due to limited BGS borehole information. |

## Table 4.16 Geology and hydrogeology summary (landfall(s) segment L2)

| Geological unit / stratum | Typical strata description | BGS borehole log description | SEPA / BGS aquifer designation | Extent onsite and thickness (m) |
|---|---|---|---|---|
| **Made ground** | Not mapped by BGS – may be present from historical uses including disused canal, former corn mill, agricultural uses, and in proximity of properties. | NK04NE9 (1977) – Cairnhill Farm Peterhead (near south of segment):<br>• Soil to 0.50m bgl.<br>• Till (gravelly clay) to >8.0m bgl.<br>• Terminated due to 'rock obstruction'.<br>• Groundwater at 2.90m bgl.<br><br>NK14NW4 (1977) – Lunderton Farm Peterhead (near east of segment):<br>• Clayey soil to 0.40m bgl.<br>• Till (stiff gravelly clay) to 4.20m bgl.<br>• Glaciolacustrine deposits (clayey sandy silt with laminations) to 8.0m bgl.<br>• Till (sandy gravelly clay) to 10.90m bgl.<br>• Weathered granite to >11.20m bgl.<br>• Groundwater not encountered. | Not mapped. | Thicknesses are anticipated to be limited and potentially greater if the disused canal has been infilled. |
| **Superficial deposits** | Hatton Till Formation (diamicton, clay, sand and gravel).<br><br>Alluvium (clay, silt, sand and gravel) also present as a strip along the River Ugie in the south of the segment. | | Not mapped by SEPA.<br><br>BGS map the east of the segment as a locally important aquifer in the blown sands, with significant intergranular flow. The western end of this segment is also mapped as a concealed aquifer of limited potential, in a region without significant groundwater within the Quaternary Coastal and Fluviatile Alluvium.<br><br>Note: the strata descriptions and extents differ slightly due to differences in scale (1:50,000 and 1:625,000). | Anticipated to be at least 8m thick in south of the segment and proven to at least 10.90m in the east. |
| **Bedrock** | West: Crinan Subgroup and Tayvallich Subgroup (Semipelite, Pelite and Psammite).<br><br>East: Forest of Deer Pluton (Melagranite, Biotite). | | Bedrock groundwater body mapped as Fraserburgh (SEPA ID: 150634), 'Good' condition in 2023.<br><br>South of segment between River Ugie and crossing CRL203: Bedrock groundwater body mapped as Mintlaw (SEPA ID: 150655), 'Good' condition.<br><br>BGS map the Argyll Group (west) and igneous pluton (east) as a low productivity aquifer with small amounts of groundwater in near surface | Bedrock proven at 10.90m bgl near the east of the segment. |

| Geological unit / stratum | Typical strata description | BGS borehole log description | SEPA / BGS aquifer designation | Extent onsite and thickness (m) |
|---|---|---|---|---|
| | | | weathered zone and secondary fractures. Rare springs are also present within the pluton. Flow mechanism is virtually all through fractures and other discontinuities. | |

## Table 4.17 Geology and hydrogeology summary (landfall(s) segment L3)

| Geological unit / stratum | Typical strata description | BGS borehole log description | SEPA / BGS aquifer designation | Extent onsite and thickness (m) |
|---|---|---|---|---|
| **Made ground** | Not mapped by BGS – may be present from historical uses including disused canal, agricultural uses, and in proximity of properties. | NK14NW4 (1977) – Lunderton Farm Peterhead (near east of segment):<br>• Clayey soil to 0.40m bgl.<br>• Till (stiff gravelly clay) to 4.20m bgl.<br>• Glaciolacustrine deposits (clayey sandy silt with laminations) to 8.0m bgl.<br>• Till (sandy gravelly clay) to 10.90m bgl.<br>• Weathered granite to >11.20m bgl.<br>• Groundwater not encountered. | Not mapped. | Thicknesses are anticipated to be limited and potentially greater if the disused canal has been infilled. |
| **Superficial deposits** | Hatton Till Formation (diamicton, clay, sand and gravel). | | Not mapped by SEPA.<br><br>BGS map the east of the segment as a locally important aquifer in the blown sands, with significant intergranular flow. The western end of this segment is also mapped as a concealed aquifer of limited potential, in a region without significant groundwater within the Quaternary Coastal and Fluviatile Alluvium. Note: the strata descriptions and extents differ slightly due to differences in scale (1:50,000 and 1:625,000). | Anticipated to be at least 8m thick in south of the segment and proven to at least 10.90m in the east. |
| **Bedrock** | West: Crinan Subgroup and Tayvallich Subgroup | | Bedrock groundwater body mapped as Fraserburgh (SEPA ID: 150634), 'Good' condition in 2023. | Bedrock proven at 10.90m bgl near the east of the segment. |

| Geological unit / stratum | Typical strata description | BGS borehole log description | SEPA / BGS aquifer designation | Extent onsite and thickness (m) |
|---|---|---|---|---|
| | (Semipelite, Pelite and Psammite).<br><br>East: Forest of Deer Pluton (Melagranite, Biotite). | | BGS map the Argyll Group (west) and igneous pluton (east) as a low productivity aquifer with small amounts of groundwater in near surface weathered zone and secondary fractures. Rare springs are also present within the pluton. Flow mechanism is virtually all through fractures and other discontinuities. | |

## Table 4.18 Geology and hydrogeology summary (landfall(s) segment L4)

| Geological unit / stratum | Typical strata description | BGS borehole log description | SEPA / BGS aquifer designation | Extent onsite and thickness (m) |
|---|---|---|---|---|
| **Made ground** | Not mapped by BGS – may be present from historical uses including disused canal, former railway line, pumps, agricultural uses, and in proximity of properties or roads. | NK14NW5 (1977) – Mains of Inverugie, Peterhead (400m south of eastern end of segment):<br>• Soil and peat to 1.50m bgl.<br>• Till (stiff laminated gravelly clay) to 8.60m bgl.<br>• Glaciolacustrine deposits (laminated stiff | Not mapped. | Thicknesses are anticipated to be limited and potentially greater where the disused canal has been infilled in the west, within land parcel 6290. |
| **Superficial deposits** | Hatton Till Formation (diamicton, clay, sand and gravel). | | Not mapped by SEPA.<br><br>BGS map the east of the segment as a locally important aquifer in the blown sands, with significant intergranular flow. The western end of this segment is also mapped as a concealed aquifer of limited potential, in a region without significant groundwater within the Quaternary Coastal and Fluviatile Alluvium. | Limited BGS borehole data within the segment, however proven to be at least 18m thick 400m south of the segment. |

| Geological unit / stratum | Typical strata description | BGS borehole log description | SEPA / BGS aquifer designation | Extent onsite and thickness (m) |
|---|---|---|---|---|
| | | clay) to 11.0m bgl.<br>• Till (stiff gravelly clay to 15.7m, sandy gravelly clay) to >18.3m bgl.<br>• Groundwater at 8.40m bgl. | Note: the strata descriptions and extents differ slightly due to differences in scale (1:50,000 and 1:625,000). | |
| **Bedrock** | West: Forest of Deer Pluton (Melagranite, Biotite).<br><br>East: Peterhead Pluton (Granite). | | East of the segment:<br>Bedrock groundwater body mapped as Fraserburgh (SEPA ID: 150634), 'Good' condition in 2023.<br><br>West: Bedrock groundwater body mapped as Mintlaw (SEPA ID: 150655), 'Good' condition.<br><br>BGS map the Argyll Group (west) and igneous pluton (east) as a low productivity aquifer with small amounts of groundwater in near surface weathered zone and secondary fractures. Rare springs are also present within the pluton. Flow mechanism is virtually all through fractures and other discontinuities. | Depth to bedrock is unknown due to limited BGS borehole information that encountered bedrock. |

## Table 4.19 Geology and hydrogeology summary (onshore export cable corridor zone A segment A1)

| Geological unit / stratum | Typical strata description | BGS borehole log description | SEPA / BGS aquifer designation | Extent onsite and thickness (m) |
|---|---|---|---|---|
| **Made ground** | Not mapped by BGS – may be present from historical uses including railway line, airfield in the area north of Downiehill, infilled ground workings near to and including redevelopment of the Brick & Tile Works, or agricultural uses, and in proximity of properties or roads. | NK04NE14 (1995) – Easterton Farm (north of segment):<br>• drift to 3.0m bgl; and<br>• bedrock to 39.0m bgl. | Not mapped. | Thicknesses are anticipated to be limited generally in fields as reworked natural soils. Greater thicknesses are expected in the south of the segment where the airfield boundary extended within the Onshore Red Line Boundary, infilling of worked ground in the southeast, and demolition and redevelopment of the historical Brick & Tile Works. |

| Geological unit / stratum | Typical strata description | BGS borehole log description | SEPA / BGS aquifer designation | Extent onsite and thickness (m) |
|---|---|---|---|---|
| **Superficial deposits** | Hatton Till Formation (diamicton, clay, sand and gravel) beneath majority of segment A1, with a small area of Alluvium (clay, silt, sand and gravel) and no mapped deposits at the River Ugie. | NK04NE15 (1995) – Holmlea Inverugie BH1 (north of segment, 300m east offsite):<br>• stoney till to 6.0m bgl;<br>• 'rotten soft rock' to 9.80m bgl;<br>• harder broken rock to 12.0m bgl;<br>• hard black grey rock and black grey with red seams' to 120m bgl; and<br>• stable groundwater level at 6.0m bgl.<br><br>NK04NE16 (1995) – Holmlea Inverugie BH2 (north of segment, 300m east offsite):<br>• stoney till to 6.0m bgl;<br>• weathered soft rock to 15.0m bgl;<br>• harder black rock to 27.0m bgl;<br>• granite to 120.0m bgl; and<br>• stable groundwater level at 6.0m bgl. | Not mapped by SEPA.<br><br>BGS map the north of the segment near the River Ugie as a concealed aquifer of limited potential, in a region without significant groundwater within the Quaternary Coastal and Fluviatile Alluvium.<br>Note: the strata descriptions and extents differ slightly due to differences in scale (1:50,000 and 1:625,000). | Limited BGS borehole information available, superficial deposit thickness in the north of the segment reportedly varies between 3m and 6m. An offsite borehole in the south also recorded superficial deposits up to 4.20m thick. |
| **Bedrock** | North (CRL204 to CRA101): Crinan Subgroup and Tayvallich Subgroup (Semipelite, Pelite and Psammite)<br><br>Mid (CRA101 to CRA106): Forest of Deer Pluton (Melagranite, Biotite)<br><br>South (CRA106 to CRA109): Peterhead Pluton (Granite) | | Bedrock groundwater body mapped as Mintlaw (SEPA ID: 150655), 'Good' condition.<br><br>BGS map the Argyll Group (north) and igneous intrusions as a low productivity aquifer with small amounts of groundwater in near surface weathered zone and secondary fractures. Rare springs are also present within the plutons. Flow mechanism is virtually all through fractures and other discontinuities. | Limited BGS borehole information available, bedrock recorded in the north of the segment at between 3m and 6m. An offsite borehole in the south also recorded bedrock at 4.20m. |

| Geological unit / stratum | Typical strata description | BGS borehole log description | SEPA / BGS aquifer designation | Extent onsite and thickness (m) |
|---|---|---|---|---|
| | | NK04NE8 (1977) – Peterhead Disused Airfield (south of segment, 340m west):<br>• Till (gravelly clay) to 4.20m bgl<br>• - Weathered granite to >4.40m bgl. | | |

## Table 4.20 Geology and hydrogeology summary (onshore export cable corridor zone A segment A2)

| Geological unit / stratum | Typical strata description | BGS borehole log description | SEPA / BGS aquifer designation | Extent onsite and thickness (m) |
|---|---|---|---|---|
| **Made ground** | Not mapped by BGS – may be present from historical uses or agricultural uses. | No boreholes onsite or within 500m. | Not mapped. | Thicknesses are anticipated to be limited generally in fields as reworked natural soils. Made Ground may potentially be present in the east where the historical camp site / sewage disposal works was located adjacent to the Onshore Red Line Boundary. |
| **Superficial deposits** | Hatton Till Formation (diamicton, clay, sand and gravel) | | Not mapped by SEPA or BGS. | Limited BGS borehole information available for this segment. A distant borehole within the disused airfield to the west recorded limited thickness of superficial deposits up to 4.20m bgl. |
| **Bedrock** | Peterhead Pluton (Granite) with a small section in the north | | Bedrock groundwater body mapped as Mintlaw (SEPA ID: 150655), ‘Good’ condition. | Limited BGS borehole information available for this segment. A distant |

| Geological unit / stratum | Typical strata description | BGS borehole log description | SEPA / BGS aquifer designation | Extent onsite and thickness (m) |
|---|---|---|---|---|
| | comprising Forest of Deer Pluton (Melagranite, Biotite) | | BGS map the igneous intrusions as a low productivity aquifer with small amounts of groundwater in near surface weathered zone and secondary fractures, with rare springs. Flow mechanism is virtually all through fractures and other discontinuities. | borehole within the disused airfield to the west recorded bedrock at 4.20m bgl. |

## Table 4.21 Geology and hydrogeology summary (onshore export cable corridor zone B segment B1)

| Geological unit / stratum | Typical strata description | BGS borehole log description | SEPA / BGS aquifer designation | Extent onsite and thickness (m) |
|---|---|---|---|---|
| **Made ground** | ~80m x 100m circular worked ground (Void) mapped in west of segment between a field drain and Burn of Faichfield.<br><br>Old quarry present southeast of West Thunderton on historical mapping. | NK04NE7 (1978) – West Thunderton Farm, Longside (onsite):<br>• peaty soil to 0.60m bgl;<br>• fluvioglacial sand and gravel (gravelly silty clayey sand) to 5.0m bgl and stiff laminated silty clay to 5.60m bgl;<br>• granite to >5.8m bgl; and<br>• groundwater at 3.0m bgl.<br><br>NK04NE4 (1977) – Bridge of Faichfield, Longside (120m northwest, offsite): | Not mapped. | Infill materials and depth of worked ground in the west or old quarry in the east are unknown.<br>Made Ground also anticipated as limited thickness of reworked soils in fields, or greater where historical developments were present for example, SAA site and Battle Headquarters east of East Thunderton. |
| **Superficial deposits** | East: Banchory Till Formation (diamicton).<br><br>Mid: Alluvium (clay, silt, sand and gravel), Glaciofluvial Sheet Deposits (gravel, sand and silt) and Glaciofluvial Ice Contact | | Not mapped by SEPA.<br><br>BGS map the west of the segment around the Burn of Faichfield as a concealed aquifer of limited potential, in a region without significant groundwater within the Quaternary Coastal and Fluviatile Alluvium. | An onsite borehole recorded superficial deposits up to 5.60m thick in the centre of the segment.<br><br>Superficial deposits are anticipated beneath the majority of the segment however a small area with no deposits is recorded west of West Thunderton. |

| Geological unit / stratum | Typical strata description | BGS borehole log description | SEPA / BGS aquifer designation | Extent onsite and thickness (m) |
|---|---|---|---|---|
| | Deposits (gravel, sand and silt).<br><br>West: Banchory Till Formation (diamicton). | • soil and Made Ground to 2.0m bgl;<br>• alluvium (sandy gravel) to 5.70m bgl;<br>• till (stiff sandy gravelly clay) to 6.70m bgl;<br>• terminated due to 'rock obstruction'; and<br>• groundwater at 2.70m bgl. | | |
| **Bedrock** | The majority of segment B1 is underlain by the Peterhead Pluton (Granite), with a section west of crossing CRB103 underlain by Forest of Deer Pluton (Melagranite, Biotite). | | Bedrock groundwater body mapped as Mintlaw (SEPA ID: 150655), 'Good' condition.<br><br>BGS map the igneous intrusions as a low productivity aquifer with small amounts of groundwater in near surface weathered zone and secondary fractures, with rare springs. Flow mechanism is virtually all through fractures and other discontinuities. | An onsite borehole recorded bedrock at 5.60m bgl in the centre of the segment. An offsite borehole to the northwest recorded a rock obstruction at 6.70m bgl however this may be related to a boulder obstruction or bedrock. |

### Hydrogeology

4.3.1.2 As noted in the tables above, the onshore export cable corridor zones are not underlain by a superficial groundwater body mapped by SEPA. BGS have mapped the granular superficial deposits as a locally important aquifer or concealed aquifer of limited potential. SEPA have mapped the bedrock groundwater body as part of either the Fraserburgh or Mintlaw groundwater bodies, which are also mapped separately by BGS.

4.3.1.3 Review of historical mapping identified various wells across the onshore export cable corridor, for example, at Lunderton, Cairnhill, Hallmoss, east of Mains of Inverugie, east of Downiehills Farm (present within segments L1, L2, L4 and A1) suggesting that water bearing strata, likely within the bedrock, is present in the local area. From private water supply data obtained in May 2025, multiple records are provided in Inverquinzie (segment L1) with a supply from Kinloch House to the west, south of Lunderton (segment L4), west and east of segment A1, and along segment B1.

## 4.3.2 Hydrology

4.3.2.1 The River Ugie crosses the Project at the connection between landfall(s), segment L2 and onshore export cable corridor zone A, segment A1 flowing southeast through Inverugie and toward Peterhead, approximately 215m south of landfall(s) segment L4 at its closest point. The disused St Fergus and North Ugie Water Canal is also present at the southern end of segment L2 which historically crossed the landfall(s). Other named surface waters include the Cuttie Burn which crosses segment L1 approximately 235m southeast of Kinloch and flows east towards the Lunderton North landfall, the Annachie Burn present adjacent to the western boundary of segment L1 at South Scotston and the Burn of Faichfield flowing northwest through the west of segment B1, ultimately flowing into the River Ugie some 2.2km northwest.

4.3.2.2 Several other unnamed surface water features have been identified including a burn that flows east between segments L2, L3 and L4 with an outfall at the shore between the Lunderton North and South landfall(s), and another that flows north crossing segment B1 (west of the onshore substations) towards Downiehills, before crossing segments A1 and A2 and flowing northeast towards Inverugie. Another surface water crosses segment B1 west of West Thunderton, flowing into the Burn of Faichfield 375m north of the Onshore Red Line Boundary.

4.3.2.3 SEPA (Water Classification Hub) have recorded the River Ugie (North / South confluence to tidal limit, ID: 23215) as having ‘Poor’ overall status and ‘Moderate’ water quality in 2023. The Burn of Faichfield (ID: 23217) is also mapped, having an overall status of ‘Moderate ecological potential’ and ‘Moderate’ water quality in 2023.

### Site drainage

4.3.2.4 Details of onsite drainage are unknown, however it is anticipated field drains are present with drainage directed to the surface water features present, including the Annachie Burn in the north of segment L1, Cuttie Burn in the centre of segment L1, the River Ugie, or Burn of Faichfield in segment B1. Additionally, a number of unnamed surface water features are present including between segments L3 and L4 and in the east of segment B1, the latter flows northward and crosses through segments A1 and A2.

4.3.2.5 A number of CAR registrations are held as follows (Scottish Government, 2025):

- CAR/R/1145165: abstraction near Stonemill on the south of River Ugie, approximately 75m west of the connection at Segments L2 and A1. Details include abstraction for fish production;

- multiple CAR registrations for private sewage (primary / secondary) and a limited number of point sources (existing sewage treatment system to water) located at residential properties at Cairnhill, Bearhill, Hallmoss, Inverquinzie, Kinloch, Mains of Inverugie, offsite from Segments L1 to L4;
- multiple CAR registrations for private sewage (primary / secondary) and a limited number of point sources (existing sewage treatment system to water) located at residential properties at Inverugie, Easterton, Downiehills, Smiddyhill, Blackhills, offsite from Segments A1 and A2;
- multiple CAR registrations for private sewage (primary / secondary) and a limited number of point sources (existing sewage treatment system to water) located at residential properties at Bridge of Faichfield, West Thunderton, Parkhill, and Stockbridge, offsite from segment B1;
- CAR/L/1002429: CAR complex licence held with authorisation activity noted as 'surface water (other) commercial, industrial and other', located 75m west of the segment at the airfield boundary (north of Downiehills Farm); and
- CAR/S/1168875: CAR simple licence at Buchan Biogas, 175m east. No further details held online.

### Flooding

4.3.2.6 SEPA flood risk maps (SEPA, 2025b) have been reviewed that indicate the following within each segment:

- **Segment L1**: large area with a high likelihood (for instance, ten per cent chance of flooding each year) of river flooding southwest of Scotston and near the Annachie Burn. Small, scattered areas of high likelihood surface water flooding, particularly near the drains southwest of Kinloch that flow into the Cuttie Burn to the east.
- **Segment L2**: limited scattered areas of up to high likelihood surface water flooding along the segment. A high likelihood area of river flooding is also present at the southern end associated with the River Ugie.
- **Segment L3**: limited areas of up to high likelihood surface water flooding along the segment.
- **Segment L4**: large area of up to high likelihood surface water flooding in the centre of the segment, either side of the A90.
- **Segment A1**: large areas of up to high likelihood surface water flooding in the centre-north of the segment near the historical railway line, and in the south of the segment along Tortorston Road or north of Tortorston Drive. Up to high likelihood river flooding is present associated with the unnamed surface water that flows east through the segment, north of Downiehills Farm.
- **Segment A2**: large areas of up to high likelihood surface water flooding along Tortorston Road. Up to high likelihood river flooding is present associated with the unnamed surface water that flows east through the segment.
- **Segment B1**: Up to high likelihood surface water flooding is present associated with the unnamed surface water that flows north through the segment, west of the onshore substation site as well as the unnamed surface water and ponds west of West Thunderton. There is a high likelihood of river flooding associated with the Burn of Faichfield in the west of the segment.

4.3.2.7 The Groundsure Report (Groundsure, 2025) also indicated the majority of the onshore export cable corridor is at low risk of groundwater flooding, with some areas at negligible risk. One small area near the southern Onshore Red Line Boundary of segment B1 and east of Burn of Faichfield is at moderate risk of groundwater flooding based on a 1 in 100-year return period.

4.3.2.8 These comments are preliminary only, further detail on the flood risks posed is discussed in **Appendix 20.2**.

### Preliminary hydrogeological model

4.3.2.9 Based on the above information, Made Ground is anticipated to be present in localised areas along the onshore export cable corridor segments, related to historical features such as the disused canal, adjacent to residential properties, the railway line crossing segment A1, and the brick and tile works south of Segments A1 and A2. Where present this will be underlain predominantly by low permeability glacial till, or localised areas of more granular deposits such as Alluvium or Glaciofluvial Deposits related to surface water features (River Ugie and Burn of Faichfield). Shallow groundwater is anticipated within granular deposits or restricted to granular bands if present within the Till. A deeper groundwater body is expected within the bedrock and may be hydraulically connected where significant thicknesses of granular superficial deposits are present, or where shallow bedrock is anticipated such as near the River Ugie (at segments L2 and A1).

## 4.3.3 Designated ecological, heritage and environmentally sensitive sites

4.3.3.1 The following have been identified within the Groundsure Report (Groundsure, 2025):

- one ancient woodland of semi-natural origin, located along the northern bank of the River Ugie near Inverugie, at the southern end of segment L2; and
- one ancient woodland (of semi-natural origin) 865m south and one long established woodland (of plantation origin) 1.025km southeast of segment B1.

4.3.3.2 Additionally, a LNC site is present between Rattray Head and the north of Peterhead, (Aberdeenshire Council, 2023). This covers the Scotstown landfall and extends westward to Saint Fergus in the north, approximately 170m north of the northern end of segment L1. This LNC also runs along the shoreline, approximately 500m east of segments L2 and L3, and 130m east of segment L4.

## 4.3.4 Cultural heritage

4.3.4.1 The following has been identified within 500m of the Onshore Red Line Boundary in the Groundsure Report (Groundsure, 2025):

- Grade C listed building at Kinloch, 100m west of segment L1;
- Grade C listed building at Lunderton House, Lunderton, between segments L2, L3 and L4;
- Castle Hill Motte, a Scheduled Ancient Monument, located 150m southwest of Hallmoss Farm (southwest of segment L4);
- Grade B listed building at Balmoor Bridge, 305m south of segment L4;
- Inverugie Castle, a Scheduled Ancient Monument, located 440m south of segment L4;

- Ravenscraig Castle, a Scheduled Ancient Monument, located 105m east of segment A1, on the southern bank of the River Ugie; and
- Grade B listed building at Berryhill, 445m east of segment A2.

4.3.4.2 Review of online HER from Aberdeenshire Council indicated the following:

- **HER NK15SW0094**: Royal Observer Corps (ROC) post (St Fergus), opened in May 1962 and closed in September 1991 within a rectangular compound. This feature corresponds to the suspected tank feature present immediately south of the radio mast east of Kinloch, within segment L1. A similar concrete feature / potential tank is present 285m to the east however this is not recorded on the HER records.
- **HER NK15SW0006**: details the site of a World War II ROC post. A new underground monitoring post was positioned a few metres from the WWII post for the ROC in the 1950s and emptied in the 1990s when the ROC stood down. It is noted this was not observed during the site walkover nor visible on aerial imagery. This feature is also not mapped by Aberdeenshire Council's potentially contaminated land features.
- **HER NK04NE0125**: Remains of the Battle Headquarters of Peterhead (Longside) Airfield. The emergency hatch is present within the field northeast of East Thunderton; however, the emergency ladder is missing. The main entrance steps have been backfilled, and the bunker is partially flooded. RAF aerial photographs indicated a small square structure with a cable trench running south to a minor road. A photograph from 1969 indicated the earth covering had been removed from the structure.

4.3.4.3 It is noted that these fields were not accessible during the site walkover to verify these details.

- **HER NK04NE0049**: record of the disused camp site / sewage disposal works present east of segment A2, including note of two circular filtration tanks, a T-plan building in the north, and two buildings south of the access track.
- **HER NK04NE0054**: record of the remains of a hospital block for the Longside Airfield, now in a very dilapidated state. This corresponds to the SAA site mapped on historical airfield plans within the east of segment B1 and as recorded on Aberdeenshire Council's potentially contaminated land features. The building was observed during the walkovers and used to store various farm machinery.
- **HER NK04NE0048**: record of a disused camp site south of a radio station, associated with the airfield, located east of Tortorston Road (south of segment A2, east of segment A1). The record states anecdotal evidence suggests the camp was a Salvation Army camp in WWII associated with a hospital 250m south. Building surveys and soil stripping in 2024 indicated brick and foundations, and asbestos roofing.
- **HER NK04NE0046**: record of a disused camp site southeast of segment A2, which matches with the feature mapped by Aberdeenshire Council's potentially contaminated land features. Details included concrete hut bases were evident on aerial coverage, with air raid shelters present.
- **HER NK04NE0114**: record of a former military camp in the present day industrial estate east of the onshore substation site. This matches the location of Site No.1 on the historical airfield plan. The record states the site may have been used as the main mess area for the airfield, and aerial photos dated 1946 showed an H-shaped hut group with three other larger groups of huts, plus numerous emergency air-raid shelters. Several buildings in the southern part of the site appear to survive, with the remainder demolished.

### 4.3.5 Unexploded ordnance

4.3.5.1 Review of Zetica UXO online risk mapping indicates the onshore export cable corridor segments are all situated within an area considered to be at low risk from UXO.

### 4.3.6 Radon

4.3.6.1 Segment L1 within the landfall(s) is located mostly within an area where less than one per cent of properties are at or above the Radon Action Level and no radon protection measures would be required, with the exception of the northern area of this segment at 5 per cent to ten per cent, which would require basic radon protection measures (UK HSA, 2025).

4.3.6.2 The southern end of segment L2 is within an area where between 5 per cent to 10 per cent properties are estimated to be affected, also requiring basic radon protection measures. The eastern end of segments L2 and L3 may potentially fall within an area of 1 per cent to 3 per cent properties estimated to be affected, requiring basic protection measures. The eastern section of segment L4 (east of the A90) requires basic protection measures also.

4.3.6.3 The northern end of segment A1 within onshore export cable corridor zone A is within an area where between 5 per cent to 10 per cent properties are estimated to be affected, which requires basic radon protection measures. The southern section of segment A1 (south of crossing point CRA103) and segment A2 also require basic radon protection measures as the area has an estimated 1 per cent to 3 per cent of properties affected.

4.3.6.4 Segment B1 within onshore export cable corridor zone B requires full radon protection measures as the area between West Thunderton and the indicative trenchless crossing area has greater than 30 per cent of properties estimated to be affected by radon.

### 4.3.7 Mining

#### Coal Mining

4.3.7.1 The onshore export cables are not located within a Coal Mining Reporting Area as defined in interactive mapping (Mining Remediation Authority, 2025), therefore are not at risk of coal mine gases (CL:AIRE, 2021).

#### Other mineral extraction

4.3.7.2 Review of BGS 1:50,000 scale mapping of artificial ground indicates an area of worked ground in the west of segment B1 (85m east of the Burn of Faichfield) that corresponds to a BritPit record for West Thunderton Sand and Gravel pit (now ceased). The Toddlehills Quarry Sand and Gravel pit is also located within the southwest of segment B1, west of the burn and also ceased.

4.3.7.3 Surface ground workings were partially recorded in the south of segment A1 as an unspecified pit adjacent to the historical Downiehills Brick and Tile Works. The BritPit record indicates clay and shale was produced. Other surface ground workings are recorded related to the disused canal within segments L1 to L4.

4.3.7.4 Offsite surface ground workings within 250m include the following:

- pond at Kinloch, 190m west of segment L1;
- unspecified heap at Castle Hill, 160m southwest of Hallmoss Farm (segment L4);u
- pond at Stonemills, adjacent to segment L2 and River Ugie;

- unspecified heap 200m west of segment L2 and River Ugie;
- pond at Inverugie, 235m east of segment A1;
- railway cuttings 85m west and 35m east of segment A1;
- unspecified heaps 110m and 140m east of segment A1 at Ravenscraig Castle;
- unspecified heaps and ground workings within the disused airfield west of segment A1 and north of segment B1; and
- pond (now infilled) 235m northwest of segment B1, northwest of Bridge of Faichfield.

4.3.7.5 Landfall segments underlain by the Peterhead Pluton (granite) are also located within an area where mining of vein minerals may have occurred in the past, however the potential for difficult ground conditions is unlikely and at a level where consideration is not required. These segments include the east of segment L4, south of segments A1 and A2, and east of segment B1.

### 4.3.8 Ground stability hazards

4.3.8.1 A review of potential geohazards has been completed, using the information listed in the Groundsure Report (Groundsure, 2025). The following potential geotechnical constraints have been identified:

- Running sands: very low to negligible hazard rating with running sand conditions considered unlikely across most of the onshore export cable corridor zones. However, areas of moderate hazard rating are present in the east of segment L1, at the River Ugie (connection between Segments L2 and A1) and west of segment B1 around the Burn of Faichfield, associated with Alluvium, Lacustrine deposits, or Glaciofluvial Ice Contact / Sheet Deposits.
- Compressible deposits: negligible risk across the majority of the onshore export cable corridor zones, however moderate risk areas are present at the Burn of Faichfield (segment B1), at the River Ugie (connection between segments L2 and A1), and east of segment L1 associated with Lacustrine deposits. The development should consider the compressibility and variability present in these areas.
- Landslides: slope instability problems are not likely to occur but consideration of potential adjacent areas impacting the site should be considered across the majority of onshore export cable corridor zones. A moderate risk area is present at the banks of the River Ugie (connection between Segments L2 and A1) where greater consideration of slope stability is required.

4.3.8.2 Negligible to low risks were also identified for shrink swell clays, collapsible deposits and dissolution.

## 4.4 Regulatory information and consultation

### 4.4.1 Regulatory information

4.4.1.1 Relevant information obtained from the Groundsure Report (Groundsure, 2025) within a 250m radius of the onshore export cables corridor segment are summarised in **Table 4.22**. Whilst features may be noted as offsite, these may fall within the site areas of other segments, landfall(s) or the onshore substation site. It is also noted that the Groundsure Report boundary (Groundsure, 2025) differs slightly to the Onshore Red Line Boundary and includes an area to the southeast of the onshore substation site.

## Table 4.22 Regulatory information (onshore export cable corridor)

| Information | Onsite | Within 250m | Details |
|---|---|---|---|
| **Historical land uses** | 8 | 20 | **Segment L1:** disused canal onsite present along the eastern boundary of the segment from Lunderton to Inverquinzie. Disused canal also present in the north of the segment area near to Scotstown landfall.<br><br>**Segment L2:** disused canal running north then northwest bisects segment area. Corn mill / unspecified mill present at southern end of segment on northern bank of River Ugie).<br>Offsite: two unspecified heaps present 100m to 160m southeast (south of Ravenscraig Castle, south of River Ugie). Pumping station / unspecified heap / unspecified works located 200m west (within the same area) on the southern bank of River Ugie.<br><br>**Segment L3:** disused canal running north-northeast bisects segment area.<br><br>**Segment L4:** disused canal running northeast bisects segment area.<br>Offsite: unspecified heap present 155m southwest (later labelled as Castle Hill Motte). Smithy present adjacent to Onshore Red Line Boundary at Hallmoss.<br><br>**Segment A1:** an area of the disused airfield overlaps with the west of the segment, south of Smiddyhill in 1955 and 1973 mapping. Brick and tile works and adjacent unspecified pit / ground workings, present in southeast of segment off Tortorston Road. Offsite: airfield site including miniature rifle range 139m west, unspecified heaps (recorded as aircraft pens on airfield plans) 250m northwest. Unspecified yards present at Easterton of Barnyards and Easterton Cottages (130m west). Two areas of cuttings 85m west and 35m east associated with railway line that bisects the segment. Radio station adjacent east in south of segment. Unspecified depot 160m south.<br><br>**Segment A2:** Offsite: brick and tile works and adjacent unspecified pit / ground workings, present to the south of segment off Tortorston Road. Radio station adjacent east in south of segment. Unspecified depot 160m south.<br><br>**Segment B1:** Offsite: disused airfield including unspecified ground workings (recorded as aircraft pens on airfield plans). Two unspecified mills 161m and 239m northwest. |
| **Historical tanks** | 4 | 11 | **Segment L1:** two onsite tanks approximately 310m and 595m east of Kinloch. |

| Information | Onsite | Within 250m | Details |
|---|---|---|---|
| | | | **Segment L2:** tank 160m southeast (southwest of Lunderton). Unspecified tank 200m west of crossing at River Ugie, associated with pumping station.<br><br>**Segment L3:** N/A.<br><br>**Segment L4:** tank onsite located to the south of Lunderton. Two tanks offsite 5m to south at Hallmoss Farm and another 210m southwest of Hallmoss Farm.<br><br>**Segment A1:** unspecified tank present offsite at Easterton of Barnyards (north of segment) and within a field 55m east (north of Meadowbank). Tank present 199m northwest within airfield site.<br><br>**Segment A2:** tank or trough present 105m south offsite. Unspecified tanks present adjacent east (within disused camp site / sewage disposal works).<br><br>**Segment B1:** Unspecified tank offsite 128m southeast at Stockbridge. Two unspecified tanks 210m and 220m north within airfield and at Thunderton. |
| **Historical energy features** | None | None | N/A |
| **Historical or current / recent petrol stations** | None | None | N/A |
| **Historical garages** | None | None | N/A |
| **Current / recent industrial land uses** | 8 | 19 | **Segment L1:** 2 masts and 2 tanks onsite approximately 310m and 595m east of Kinloch. Silo 210m west at Kinloch.<br><br>**Segment L2:** electricity pylons onsite, in field north and northeast of Hallmoss Cottage (running northwest-southeast offsite). Poultry farm and tank south of segment at Lunderton. Pump adjacent northwest of the Onshore Red Line Boundary. |

| Information | Onsite | Within 250m | Details |
|---|---|---|---|
| | | | **Segment L3:** poultry farm and tank south of segment at Lunderton.<br>**Segment L4:** tank and pylon within fields north and northeast of Hallmoss Cottage.<br>Tank offsite, 210m southwest of Hallmoss Farm.<br><br>**Segment A1:** silo adjacent to Onshore Red Line Boundary at Easterton of Barnyards. Curtains and blinds products (Forbes Blinds Ltd) in south of segment at Tortorston Road, AB42 3LG.<br>Pump 200m east at Meadowbank. Various records located within the airfield to the west including miniature rifle range (139m) and a tank (199m) within 250m. Industrial Estate and Biogas Power Station present approximately 200m southeast.<br><br>**Segment A2:** Pump 200m east at Meadowbank. Curtains and blinds products (Forbes Blinds Ltd) 40m to the south of segment at Tortorston Road, AB42 3LG.<br><br>**Segment B1:** 2 pumps onsite. Pumping station present 35m northwest at Bridge of Faichfield. Construction and tool hire (Northern Platform & Stagings Ltd) present 224m north, two unspecified factories (approximately 150m north) and Thunderton Industrial Estate (216m north). The unspecified factories appear to relate to Thistle Group, for hydraulic equipment services, and Maxtube Ltd for oilfield tubular corrosion equipment. Vehicle repair, testing and servicing (BT Autos Longside Ltd) present 87m south and a pump present 105m south, both west of the Burn of Faichfield. |
| **Electricity cables** | None | None | N/A |
| **Gas pipelines** | None | None | **Segment B1:** St Fergus to Aberdeen 900mm pipeline crosses the segment at Bridge of Faichfield before running southwest across the Burn of Faichfield and south offsite. |
| **Sites determined as contaminated land** | None | None | N/A |
| **COMAH Sites** | None | None | N/A |
| **Regulated explosive sites** | None | 1 | **Segments A1 / B1:** Groundsure Report lists the Longside Airfield as onsite. This is considered to be adjacent west to segment A1 and north of segment B1 and an incorrect overlap of the Groundsure search area based on |

| Information | Onsite | Within 250m | Details |
|---|---|---|---|
| | | | present day boundaries. It is noted that historically the airfield boundary extended onto segment A1 between Downiehill farm and Smiddyhill. |
| **Hazardous substance storage / usage** | None | None | N/A |
| **Part A(1), IPPC and Historical IPC Authorisations** | None | None | N/A |
| **Part B Authorisations** | None | 1 | **Segment L1:** 42m west of Scotstown landfall / segment L1 at 'Existing Transco Site, near St Fergus' for gas odourisation processes under licence PPC/B/1021723. |
| **Pollution inventory substances, waste transfers or radioactive waste** | None | None | N/A |
| **Waste sites and landfills** | | | |
| **Historical landfills** | None | None | N/A |
| **Licenced waste sites** | None | None | N/A |
| **Active or recent landfills** | None | None | N/A |

### 4.4.2 Planning history

4.4.2.1 A search of the Aberdeenshire Council planning portal website was carried out on 14 July 2025 as part of this assessment. Relevant information is summarised below in **Table 4.23** to **Table 4.29** to provide some background to the current site condition.

**Table 4.23 Planning history (landfall(s) segment L1)**

| Planning application | Date | Location | Details | Comment |
|---|---|---|---|---|
| **ENQ/2025/0688** | May 2025 | Marram Wind Offshore Wind Farm northeast Scotland. | Installation of Onshore Infrastructure forming part of Marram Wind Offshore Windfarm. | N/A |
| **APP/2008/1727** | May 2008 | Land Adjacent to Kinloch Cottage and Steading St Fergus Peterhead. | Erection of 11Kv Overhead Line and Associated Poles. | Approved. Observed during site walkover northeast of Kinloch. |
| **APP/2006/2412** | June 2006 | Kinloch House St Fergus Peterhead Aberdeenshire AB42 3BS. | Alterations and Extension to Dwellinghouse to Form Self Contained Accommodation and Erection of Building for Ancillary Domestic Use and Farm Office and Siting of Oil Tank. | Approximately 200m west of segment boundary. |
| **APP/2024/2000** | December 2024 | Land North, Northwest and West of Peterhead. | Onshore Transmission Infrastructure for Muir Mhòr Offshore Wind Farm including Formation of Onshore Landfall Point, Laying of Underground Cables, Erection of Substation, and Associated Works to connect to the Transmission Grid. | Approved June 2025. Application boundary covers area at Lunderton North landfall and parts of segments L3, L2, and the north of A1. |
| **APP/2023/1454** | August 2023 | Land From North of Peterhead to South of New Deer Green Volt Offshore Windfarm Aberdeenshire. | National for Formation of Onshore Landfall Point, Laying of Underground Cable and Erection of Substation. | Approved. Application boundary covers an area between Lunderton North and South landfall(s), running west through segments L4 and L2. |

## Table 4.24 Planning history (landfall(s) segment L2)

| Planning application | Date | Location | Details | Comment |
|---|---|---|---|---|
| **ENQ/2025/0688** | May 2025 | MarramWind Offshore Wind Farm Northeast Scotland. | Installation of Onshore Infrastructure forming part of MarramWind Offshore Windfarm. | N/A |
| **APP/2010/2618** | August 2010 | Steading Hallmoss Inverugie Peterhead. | Alterations, Extension and Change of Use of Steading to form Dwellinghouse. | Within an area of potentially contaminated land identified by Aberdeenshire Council as 'Hallmoss Smithy', also recorded on historical maps. Located immediately south of the segment boundary. |
| **ENQ/2022/1845** | January 2023 | Substation Near New Deer Peterhead Aberdeenshire. | Installation of Underground Cable. | No additional information available. |
| **ENQ/2023/0008** | January 2023 | Green Volt Offshore Windfarm Ettrick / Blackbird Oil and Gas Fields. | Erection of 300MW Floating Windfarm - Onshore Infrastructure. | No additional information available. |
| **APP/2024/2000** | December 2024 | Land North, Northwest and West of Peterhead. | Onshore Transmission Infrastructure for Muir Mhòr Offshore Wind Farm including Formation of Onshore Landfall Point, Laying of Underground Cables, Erection of Substation, and Associated Works to connect to the Transmission Grid. | Approved June 2025. Application boundary covers area at Lunderton North landfall and parts of segments L3, L2, and the north of A1. |

## Table 4.25 Planning history (landfall(s) segment L3)

| Planning application | Date | Location | Details | Comment |
|---|---|---|---|---|
| **ENQ/2025/0688** | May 2025 | MarramWind Offshore Wind Farm Northeast Scotland. | Installation of Onshore Infrastructure forming part of MarramWind Offshore Windfarm. | N/A |
| **APP/2024/2000** | December 2024 | Land North, Northwest and West of Peterhead. | Onshore Transmission Infrastructure for Muir Mhòr Offshore Wind Farm including Formation of Onshore Landfall Point, Laying of Underground Cables, Erection of Substation, and Associated Works to connect to the Transmission Grid. | Approved June 2025. Application boundary covers area at Lunderton North landfall and parts of segments L3, L2, and the north of A1. |
| **APP/2018/2495** | October 2018 | Land Adjacent to Ashlea Lunderton St Fergus Aberdeenshire AB42 3EL. | Erection of Agricultural Building. | Prior approval not required. Offsite at Lunderton. |
| **APP/2023/1454** | August 2023 | Land From North of Peterhead to South of New Deer Green Volt Offshore Windfarm Aberdeenshire. | National for Formation of Onshore Landfall Point, Laying of Underground Cable and Erection of Substation. | Approved. Application boundary covers an area between Lunderton North and South landfall(s), running west through segments L4 and L2. |
| **ENQ/2023/0729** | May 2023 | Salamander Offshore Wind Farm 35 Km East of Peterhead Aberdeenshire. | Installation of Onshore Infrastructure for the Salamander Offshore Wind Farm. | Application area includes Lunderton North and South landfall(s), and the area east of the A90 near Lunderton. |

## Table 4.26 Planning history (landfall(s) segment L4)

| Planning application | Date | Location | Details | Comment |
|---|---|---|---|---|
| **ENQ/2025/0688** | May 2025 | MarramWind Offshore Wind Farm Northeast Scotland. | Installation of Onshore Infrastructure forming part of MarramWind Offshore Windfarm. | N/A |

| Planning application | Date | Location | Details | Comment |
|---|---|---|---|---|
| **APP/2023/1454** | August 2023 | Land From North of Peterhead to South of New Deer Green Volt Offshore Windfarm Aberdeenshire. | National for Formation of Onshore Landfall Point, Laying of Underground Cable and Erection of Substation. | Approved. Application boundary covers an area between Lunderton North and South landfall(s), running west through segments L4 and L2. |
| **ENQ/2023/1286** | Septem ber 2023 | Land North, Northwest and West of Peterhead Aberdeenshire. | Formation of Onshore Landfall Point, Laying of Underground Cable and Erection of Substation. | Application Red Line Boundary includes Lunderton North and South landfall(s), segments L1-L4, the north of segment A1 and the west of segment B1. |
| **APP/2010/2618** | August 2010 | Steading Hallmoss Inverugie Peterhead | Alterations, Extension and Change of Use of Steading to form Dwellinghouse | Within an area of potentially contaminated land identified by Aberdeenshire Council as ‘Hallmoss Smithy’, also recorded on historical maps. |
| **APP/2024/2000** | Decemb er 2024 | Land North, Northwest and West of Peterhead. | Onshore Transmission Infrastructure for Muir Mhòr Offshore Wind Farm including Formation of Onshore Landfall Point, Laying of Underground Cables, Erection of Substation, and Associated Works to connect to the Transmission Grid. | Approved June 2025. Application boundary covers area at Lunderton North landfall and parts of segments L3, L2, and the north of A1. |
| **ENQ/2022/1845** | January 2023 | Substation Near New Deer Peterhead Aberdeenshire. | Installation of Underground Cable. | No additional information available. |
| **ENQ/2023/0008** | January 2023 | Green Volt Offshore Windfarm Ettrick / Blackbird Oil and Gas Fields | Erection of 300MW Floating Windfarm - Onshore Infrastructure. | No additional information available. |

## Table 4.27 Planning history (onshore export cable corridor zone A segment A1)

| Planning application | Date | Location | Details | Comment |
|---|---|---|---|---|
| ENQ/2025/0688 | May 2025 | MarramWind Offshore Wind Farm Northeast Scotland. | Installation of Onshore Infrastructure forming part of MarramWind Offshore Windfarm. | N/A |
| APP/2020/0928 | May 2020 | Site Adjacent to Meadowbank Inverugie Peterhead. | Erection of Dwellinghouse. | Approved. Adjacent east to Segment A1. |
| ENQ/2024/1603 | October 2024 | Buchan Offshore Wind 75km Northeast of Fraserburgh Landfall to Be Located at Rattray Bay. | Onshore Transmission Infrastructure for Buchan Offshore Wind including Landfall Point, Cable Route Corridor, Cable Circuits, Erection of Substation and Associated Works to connect to the Transmission Grid. | Landfall route south of Rattray Head, planning boundary overlaps with Segment A1 east of the airfield and runs south crossing the onshore substations. |
| APP/2021/1742 | July 2021 | Site Adjacent to Smiddyhill Cottage Inverugie Peterhead Aberdeenshire. | Erection of Agricultural Building. | Approved. Offsite adjacent to segment A1. |
| APP/2013/1416 | May 2013 | Meadowbank Inverugie Peterhead AB42 3DH. | Erection of 6 Span 11kV Overhead Electricity Line (Retrospective), | Approved. Crosses segment A1 near Meadowbank. |
| APP/2019/0545 | March 2019 | Land North of Decca Cottages Tortorston Road Peterhead. | Erection of Dwellinghouse (Change of House type to planning permission reference APP/2018/1201). | Potentially contaminated land, listed as ‘Brick and Tile Works’ located adjacent to property. |
| APP/2018/1288 | May 2018 | Sites 11-15 Longside Airfield Peterhead Aberdeenshire. | Formation of Supply Base Including Provisions for Warehousing, Offices and Pipe Storage without Compliance with Condition 3 (Investigation of Potentially Contaminated Sites) and Condition 4 (Remedial Works) of permission reference APP/2015/0327. | Located immediately west of segment. |

## Table 4.28 Planning history (onshore export cable corridor zone A segment A2)

| Planning application | Date | Location | Details | Comment |
|---|---|---|---|---|
| ENQ/2025/0688 | May 2025 | MarramWind Offshore Wind Farm North East Scotland. | Installation of Onshore Infrastructure forming part of MarramWind Offshore Windfarm. | N/A |
| ENQ/2024/1603 | October 2024 | Buchan Offshore Wind 75km Northeast of Fraserburgh Landfall to Be Located at Rattray Bay. | Onshore Transmission Infrastructure for Buchan Offshore Wind including Landfall Point, Cable Route Corridor, Cable Circuits, Erection of Substation and Associated Works to connect to the Transmission Grid. | Landfall route south of Rattray Head, planning boundary overlaps with segment A1 east of the airfield and runs south crossing the onshore substations. |
| APP/2022/0482 | March 2022 | Site at Tortorston Peterhead. | Erection of Dwellinghouse. | Approved. Application boundary covers part of the former camp site / sewage disposal works east of Onshore Red Line Boundary, with access road crossing the segment. Includes demolition of disused brick structures. |
| APP/2020/0928 | May 2020 | Site Adjacent to Meadowbank Inverugie Peterhead. | Erection of Dwellinghouse. | Approved. Adjacent east to segment A1. |
| APP/2021/1742 | July 2021 | Site Adjacent to Smiddyhill Cottage Inverugie Peterhead Aberdeenshire. | Erection of Agricultural Building. | Approved. Offsite adjacent to segment A1. |

## Table 4.29 Planning history (landfall(s) segment B1)

| Planning application | Date | Location | Details | Comment |
|---|---|---|---|---|
| **APP/2014/2715** | July 2014 | Downiehills Farm Blackhills Peterhead Aberdeenshire AB42 3LB. | Erection of an Anaerobic Digestion Plant, Ancillary Equipment, Onsite Infrastructure and Associated Works for the Purpose of Generating Renewable Bio-gas and Injecting the Same into the Intermediate Pressure Gas Grid. | Identified as potentially contaminated land by Aberdeenshire Council. Offsite approximately >250 m east of onshore substations. |
| **ENQ/2025/0688** | May 2025 | MarramWind Offshore Wind Farm Northeast Scotland. | Installation of Onshore Infrastructure forming part of MarramWind Offshore Windfarm. | N/A |
| **APP/2010/1209** | April 2010 | St Fergus to Peterhead. | Installation of 132k Volt overhead electricity line on 12 m high wooden poles. | Overhead cables noted during site walkover. |
| **APP/2008/3370** | September 2007 | East Thunderton Blackhills Peterhead AB42 3LD. | Erection of a 15.2 Metre High 5kw Wind Turbine. | Area of potentially contaminated land identified as 'Battle Headquarters Site' |
| **ENQ/2023/1286** | September 2023 | Land North, Northwest and West of Peterhead Aberdeenshire. | Formation of Onshore Landfall Point, Laying of Underground Cable and Erection of Substation. | Application Red Line Boundary includes Lunderton North and South landfall(s), segments L1-L4, the north of segment A1 and the west of segment B1. |
| **ENQ/2024/0953** | July 2024 | Land North, Northwest and West of Peterhead. | Onshore Transmission Infrastructure for Muir Mhòr Offshore Wind Farm including Formation of Onshore Landfall Point, Laying of Underground Cables, Erection of Substation, and Associated Works to connect to the Transmission Grid. | Approved June 2025. Application boundary covers area at Lunderton North landfall and parts of segments L3, L2, and the north of A1. |
| **APP/2018/1288** | May 2018 | Sites 11-15 Longside Airfield Peterhead Aberdeenshire. | Formation of Supply Base Including Provisions for Warehousing, Offices and Pipe Storage without Compliance with Condition 3 (Investigation of Potentially Contaminated Sites) and Condition 4 (Remedial Works) | Located immediately north. Potentially contaminated land identified associated with the former airfield. |

| Planning application | Date | Location | Details | Comment |
|---|---|---|---|---|
| | | | of permission reference APP/2015/0327. | |
| **APP/2018/1289** | May 2018 | Site 16 Longside Airfield Peterhead AB42 3DY. | Erection of Warehouse and Associated Offices without Compliance with Condition 3 (Investigation of Potentially Contaminated Sites) and Condition 4 (Remedial Works) of permission reference APP/2015/0334. | Approved. Development covers area west of former Eastfield building in the southeast of the airfield. |
| **ENQ/2024/1603** | October 2024 | Buchan Offshore Wind 75km Northeast of Fraserburgh Landfall to Be Located at Rattray Bay. | Onshore Transmission Infrastructure for Buchan Offshore Wind including Landfall Point, Cable Route Corridor, Cable Circuits, Erection of Substation and Associated Works to connect to the Transmission Grid. | Landfall route south of Rattray Head, planning boundary overlaps with segment A1 east of the airfield and runs south crossing the onshore substations. |
| **APP/2009/3652** | November 2009 | Longside Airfield Longside Peterhead. | Erection of Replacement Cattle Court. | Approved. Structure located 165m northwest of segment A1 within former Longside Airfield. |

## 4.5 Preliminary conceptual model and preliminary risk assessment

### 4.5.1 Introduction

4.5.1.1 The preliminary CSM and plausible contaminant linkages are outlined in the following sections based on the desk study review of available information collated in the previous sections. The CSM is carried out in line with LCRM guidance (Environment Agency, 2020) and is based on the current use and proposed uses as part of the Project.

4.5.1.2 The assessment follows a risk-based approach; with the potential environmental risk assessed qualitatively using the 'source-pathway-receptor' contaminant linkage concept introduced in the guidance documents (principally LCRM, see **Section 1.6**) on the practical implementation of Part 2A of the Environmental Protection Act (EPA, 1990).

4.5.1.3 The environmental risk assessment has been carried out by identifying and evaluating the significance of the following:

- potential sources of contamination: a contaminant or pollutant that is in, or under the land and that has the potential to cause harm or pollution;
- potential receptors of contamination: something that could be adversely affected by a contaminant, for example, a person, the water environment, designated ecosystems, or Part 2A receptors such as buildings, crops or animals; and

- potential pathways for contamination migration: there are routes or mechanisms by which a receptor is or could be affected by a contaminant.

### 4.5.2 Potential sources of contamination

4.5.2.1 A review of the history and environmental setting for the onshore export cable corridor has identified potential contaminant sources on and in the surrounding area, as summarised below in **Table 4.30**. The list of contaminants has been established through a review of Annex 3 in the Guidance for the Safe Development of Housing on Land Affected by Contamination R&D66: 2008 Volume 2 (NHBC, EA and CIEH, 2008).

**Table 4.30 Potential sources (onshore export cable corridor)**

| ID | Source | Potential Contaminants | Location | Relevant feature number in Appendix A, Figure 4 | Source to be considered further? |
|---|---|---|---|---|---|
| **Onsite sources** | | | | | |
| **CC S1** | Made Ground, leaks or spills, associated with Longside Airfield, former RAF Peterhead. | Asbestos, heavy metals, TPH, PAH, radiological contamination (Ra-226), volatile / semi-volatile organic compound (VOCs / SVOCs), PCBs, pH and other organic and inorganic compounds, ground gases (including carbon dioxide and methane). | Within A1 between Downiehills and Smiddyhill. | 12 | Yes |
| **CC S2** | Made Ground associated with historical airfield secondary sites (camp sites, posts, SAA site including transforme r, latrine, barracks etc). | Asbestos, heavy metals, TPH, PAH, VOCs / SVOCs, PCBs, pH and other organic and inorganic compounds, ground gases (including carbon dioxide and methane). | SAA site and subterranean Battle Headquarters located within east of B1 (near East Thunderton)<br><br>Subterranean ROC posts present near radio mast east of Kinloch, within L1 | 24, 25, 40 | Yes |
| **CC S3** | Made Ground associated | Asbestos, heavy metals, TPH, PAH, pH and other organic and | Disused Inverquinzie canal (L1-L4) | 30, 16, 26, 54 | Yes – although the *"North Kirkton Landfill CZ"* (as defined by Aberdeenshire |

| ID | Source | Potential Contaminants | Location | Relevant feature number in Appendix A, Figure 4 | Source to be considered further? |
|---|---|---|---|---|---|
| | with potentially infilled land (old quarries, ground workings, ponds, disused canal etc). | inorganic compounds, ground gases (including carbon dioxide and methane). | Downiehills Brick & Tile Works and unspecified pit in south of A1 / A2 Worked ground area in west of B1 near Burn of Faichfield Old quarry southeast of West Thunderton in east of B1. | | Council) has been excluded due to the apparent absence in historical maps, distance from segments L1 and L2 / L3 of 720m to 875m, presence of cohesive Till or Lacustrine deposits reducing migration pathways and anticipated groundwater flow direction based on its location adjacent to the shore. |
| **CC S4** | Tanks | TPH and PAH. | Above ground tank at South Scotston (L1) Two tanks 310m and 595m east of Kinloch (L1) Tank 160m southwest of Lunderton (L4). | 40, 48, 51 | Yes - however tanks east of Kinloch are considered to be ROC posts / water related. |
| **CC S5** | Historical spills / leaks from agricultural vehicles. | TPH, PAH. | All segments. | Not shown due to small and localised sources over large areas | Yes |
| **CC S6** | Historical / current agricultural use. | Pesticides, herbicides, other organic and inorganic chemicals (fertilizers etc.) | All segments. | Diffuse source – not shown. | Yes |
| **CC S7** | Former sheepfold. | Organic contaminants, pesticides, heavy metals. | Southeast of Kinloch near Cuttie Burn, L1. | 41 | Yes |
| **CC S8** | Former railway. | Asbestos, heavy metals, TPH, PAH, PCBs, phenols, pH and other organic and inorganic compounds, ground gases (including carbon dioxide and methane). | South of Easterton of Barnyards within A1. | 31 | Yes |
| **CC S9** | Former corn mill. | Asbestos, heavy metals, TPH, PAH, PCBs, phenols, pH and | Stonemills, southern end of L2. | 10 | Yes |

| ID | Source | Potential Contaminants | Location | Relevant feature number in Appendix A, Figure 4 | Source to be considered further? |
|---|---|---|---|---|---|
| | | other organic and inorganic compounds, ground gases (including carbon dioxide and methane). | | | |
| **CCS10** | Made Ground associated with radio mast. | Asbestos, heavy metals, TPH, PAH. | East of Kinloch within L1. | 40 | Yes |
| **CCS11** | Curtains and blinds products. | N/A - see comment. | South of A1 within residential area. | Not shown, small source. | No - appears to be registered business address at a residential property rather than manufacturing processes undertaken. |
| **CCS12** | Made Ground associated with residential / farm properties and outbuildings. | Asbestos, heavy metals, TPH, PAH, pH and other organic and inorganic compounds, ground gases (including carbon dioxide and methane). | West of Scotstown landfall at uninhabited property (L1). | 51 | Yes |
| **Offsite sources** | | | | | |
| **CCS13** | Made Ground associated with historical airfield secondary sites (camp sites 6, 13). | Asbestos, heavy metals, TPH, PAH, radiological contamination (Ra-226), VOCs / SVOCs, PCBs, pH and other organic and inorganic compounds, ground gases (including carbon dioxide and methane). | Camp sites east and southeast of A1 / A2, including adjacent sewage disposal works east of A2. | 17, 18, 19, 13 | Yes |
| **CCS14** | Made Ground, leaks or spills, associated with Longside Airfield, former | Asbestos, heavy metals, TPH, PAH, radiological contamination (Ra-226), VOCs / SVOCs, PCBs, pH and other organic and inorganic compounds, ground gases (including | West of A1 and A2 North of B1. | 12 | Yes |

| ID | Source | Potential Contaminants | Location | Relevant feature number in Appendix A, Figure 4 | Source to be considered further? |
|---|---|---|---|---|---|
| | RAF Peterhead. | carbon dioxide and methane). | | | |
| **CCS15** | Made Ground associated with potentially infilled land (old quarries, ground workings, ponds etc). | Asbestos, heavy metals, TPH, PAH, pH and other organic and inorganic compounds, ground gases (including carbon dioxide and methane). | Old quarry southeast of West Thunderton Unspecified heap (Castle Hill Motte) 160m southwest of L4 Railway cuttings 85m west and 35m east of A1 Infilled pond at former Mill of Faichfield, north of B1. | 26, 46, 47, 38 | Yes |
| **CCS16** | Fuel tanks or fuel oil heating at residential properties. | TPH and PAH. | Unspecified tank 200m west of River Ugie (at pumping station) (L2). Two tanks at Hallmoss Farm and one 210m southwest of Hallmoss Farm (L4). Tank 199m northwest within airfield (A1). Unspecified tank at Easterton of Barnyards (A1). Unspecified tank 55m east, north of Meadowbank (A1). Tank or trough 105m south (A2). Unspecified tanks present adjacent east within camp site / sewage disposal works (A2). Unspecified tank 128m southeast at Stockbridge (B1) and two | Not shown due to small and localised sources. | Yes |

| ID | Source | Potential Contaminants | Location | Relevant feature number in Appendix A, Figure 4 | Source to be considered further? |
|---|---|---|---|---|---|
| | | | tanks north within airfield (B1). | | |
| **CCS17** | Wells at residential properties (potentially infilled). | Ground gases (including carbon dioxide and methane). Other contaminants may be present depending on potential infill materials used. | At Lunderton south of L2 / L3, north of L4.<br>At Bearhill west of L2.<br>At Kinloch west of L1.<br>At Easterton of Barnyards in A1. | Not shown due to small and localised sources. | No - these are not considered to be significant sources and if infilled were likely backfilled years ago where gas generation potential is limited. |
| **CCS18** | Former airfield camp site 1, redeveloped as a depot and present day industrial estate (including distribution and haulage, pallet packaging, and hydraulic engineers). | Asbestos, heavy metals, TPH, PAH, pH and other organic and inorganic compounds, ground gases (including carbon dioxide and methane). | Southeast of A1 and A2. | 21, 22 | Yes |
| **CCS19** | Radio tower station. | Asbestos, heavy metals, TPH, PAH, pH and other organic and inorganic compounds, ground gases (including carbon dioxide and methane) | Southeast of A1 and A2. | 17 | Yes |
| **CCS20** | Former smithy. | Heavy metals. | Hallcross, adjacent southwest of L4. | 5 | No - given smithy no longer present since 1964 mapping and a residential property is present in its location, this is not considered further. |
| **CCS21** | Pumping stations | Asbestos, heavy metals, TPH, PAH, pH | 200m west of River Ugie (L2 / A1) | 11, 49 | Yes |

| ID | Source | Potential Contaminants | Location | Relevant feature number in Appendix A, Figure 4 | Source to be considered further? |
|---|---|---|---|---|---|
| | | and other organic and inorganic compounds. | 35m northwest at Bridge of Faichfield (B1). | | |
| **CCS22** | Poultry farm. | Ammonia. | At Lunderton (south of L2 / L3). | 4 | Yes |
| **CCS23** | Thunderton Industrial Estate including Northern Platform & Stagings (within the Longside Airfield, former RAF Peterhead area). | Asbestos, heavy metals, TPH, PAH, pH and other organic and inorganic compounds, ground gases (including carbon dioxide and methane). | 216m north of B1 | 12A | Yes |
| **CCS24** | Vehicle repair, testing and servicing. | Heavy metals, TPH, PAH, solvents. | BT Autos Longside Ltd, 87m south of B1. | 29 | Yes |
| **CCS25** | Factories (within the Longside Airfield, former RAF Peterhead area). | Asbestos, heavy metals, TPH, PAH, pH and other organic and inorganic compounds. | Two present 150m north of B1m likely for hydraulic equipment and oilfield tubular corrosion equipment. | 12 | Yes |

CCS – Onshore export cable corridor source

### 4.5.3 Potential receptors

4.5.3.1 Potential receptors and associated pathways, which have been taken forward for consideration in the CSM are summarised in **Table 4.31**.

## Table 4.31 Potential receptors (onshore export cable corridor)

| Receptor | Pathway |
|---|---|
| **Current site users (workers, other site users, members of public)** | Dermal contact, ingestion and inhalation of dusts, vapours, asbestos fibres and ground gases. |
| **Future site users (workers, other site users, members of public)** | Dermal contact, ingestion and inhalation of dusts, vapours, asbestos fibres and ground gases. |
| **Current adjacent land users (residents, workers, members of public)** | Dermal contact, ingestion and inhalation of dusts, vapours, asbestos fibres and ground gases. |
| **Future adjacent land users (residents, workers, members of public) following redevelopment** | Dermal contact, ingestion and inhalation of dusts, vapours, asbestos fibres and ground gases. |
| **Current property (infrastructure, utilities, agricultural land including crops and grazing livestock)** | Direct contact, uptake, migration and accumulation of ground gases. |
| **Future property (onshore elements of the Project including onshore export cables, joint bays)** | Direct contact, migration and accumulation of ground gases. |
| **Current adjacent property (infrastructure, utilities, agricultural land including crops and grazing livestock)** | Direct contact, migration and accumulation of ground gases |
| **Future adjacent property (infrastructure, utilities, agricultural land including crops and grazing livestock)** | Direct contact, migration and accumulation of ground gases. |
| **Current water environment – surface water (River Ugie, Cuttie Burn, Annachie Burn, Burn of Faichfield, unnamed surface waters, other drains)** | Runoff, leaching and groundwater migration. |
| **Future water environment – surface water (River Ugie, Cuttie Burn, Annachie Burn, Burn of Faichfield, unnamed surface waters, other drains)** | Runoff, leaching and groundwater migration. |
| **Current water environment – groundwater (superficial deposits, in particular Alluvium and Glaciofluvial deposits near the River Ugie and Burn of Faichfield or blown sands in the north of segment L1)** | Leaching and groundwater migration. |
| **Future water environment – groundwater (superficial deposits, in particular Alluvium and Glaciofluvial deposits near the River Ugie and Burn of Faichfield or blown sands in the north of segment L1)** | Leaching and groundwater migration. |
| **Current water environment – groundwater (bedrock aquifer)** | Leaching and groundwater migration. |

| Receptor | Pathway |
|---|---|
| **Future water environment – groundwater (bedrock aquifer)** | Leaching and groundwater migration. |
| **Current and future ecological receptors – Rattray Head to Peterhead LNC Site (in the north of segment L1)** | Uptake, direct contact and bioaccumulation. |

### 4.5.4 Exclusions

4.5.4.1 The preliminary CSM has excluded risks to construction / site workers on the basis that risks to workers will be dealt with under the dealt with under the Health and Safety at Work Act (1974) and regulations made under the Act. Site-specific contamination data obtained from all site investigations should be included in the pre-construction information (a requirement of CDM Regulations (2015) for the Project, to enable any contractors to address potential risk from contamination as necessary in their risk assessments and method statements. Notwithstanding this, as the exact details of the method adopted are not currently known, it is not considered appropriate to provide a wide ranging and speculative risk assessment for redevelopment workers.

4.5.4.2 In addition, identification of invasive species such as Japanese Knotweed and Giant Hogweed is out with the scope of works and not considered within the risk assessment.

4.5.4.3 Radon has been excluded from the risk assessment however it is noted from **Section 4.3.6** that areas of the onshore export cable corridor would require basic to full radon protection measures.

4.5.4.4 Coastal water bodies have been discounted as a receptor based on their distance from the onshore export cable corridor segments.

### 4.5.5 Plausible preliminary contaminant linkages

4.5.5.1 As mentioned above, a contaminant linkage requires the presence of a source of contamination, a receptor capable of being harmed, and a pathway capable of exposing a receptor to the contaminant. A PRA has been undertaken for potential contaminant linkages to identify potentially significant risks on a qualitative basis, with risk based on a consideration of:

- the likelihood of an event (probability – takes into account both the presence of the hazard and receptor and the integrity of the pathway); and
- the severity of the potential consequence (takes into account the potential severity of the hazard and the sensitivity of the receptor).

4.5.5.2 Further information on the risk assessment methodology used is given in **Appendix F**. The method of dealing with identified risks and the level of significance of those risks will be a function of site use. The risk assessment is based on the future proposed land use and assumes no control measures to manage the risk (for example, source removal or capping) have been incorporated in the development.

4.5.5.3 A summary of the potential contaminant linkages that are considered plausible based on the information currently available for the onshore export cable corridor is provided in **Table 4.32**.

## Table 4.32 Preliminary risk assessment (onshore export cable corridor)

| Linkage No. | Potential source | Potential contaminants | Potential receptors | Potential pathways to receptors | Severity | Likelihood of occurrence | Risk | Comments |
|---|---|---|---|---|---|---|---|---|
| **1** | CCS1: Made Ground, leaks or spills, associated with Longside Airfield, former RAF Peterhead onsite (A1). | Asbestos, heavy metals, TPH, PAH, radiological contamination (Ra-226), VOCs / SVOCs, PCBs, pH and other organic and inorganic compounds, ground gases (including carbon dioxide and methane). | Current site users (workers, other site users, members of public). | Dermal contact, ingestion and inhalation of dusts, vapours, asbestos fibres and gases. | Severe | Unlikely | Moderate / Low | The presence and extent of the source onsite is not fully known as only the end of the runway and airfield boundary extended within the Onshore Red Line Boundary, with no buildings / structures shown on available mapping. The area is part of a field used for grazing and covered by grass, which would reduce risk of a contaminant linkage. |
| **2** | CCS1: Made Ground, leaks or spills, associated with Longside Airfield, former RAF Peterhead onsite (A1). | Asbestos, heavy metals, TPH, PAH, radiological contamination (Ra-226), VOCs / SVOCs, PCBs, pH and other organic and inorganic compounds, ground gases (including | Future site users (workers, other site users, members of public) | Dermal contact, ingestion and inhalation of dusts, vapours, asbestos fibres and gases. | Severe | Unlikely | Moderate / Low | If not adequately identified and controlled, there may be potential for contaminative materials to be disturbed, mobilised or mixed with surface soils by the development, or gas ingress.<br>Gassing potential would be dependent on nature of any backfill materials, thickness of deposits, etc. Groundwater and gas migration would be impeded by the presence of low permeability cohesive Till onsite. |

| Linkage No. | Potential source | Potential contaminants | Potential receptors | Potential pathways to receptors | Severity | Likelihood of occurrence | Risk | Comments |
|---|---|---|---|---|---|---|---|---|
| | | carbon dioxide and methane). | | | | | | |
| **3** | CCS1: Made Ground, leaks or spills, associated with Longside Airfield, former RAF Peterhead onsite (A1). | Asbestos, heavy metals, TPH, PAH, radiological contamination (Ra-226), VOCs / SVOCs, PCBs, pH and other organic and inorganic compounds, ground gases (including carbon dioxide and methane). | Current and future adjacent land users (residents, workers, members of public). | Dermal contact, ingestion and inhalation of dusts, vapours, asbestos fibres and gases. | Severe | Unlikely | Moderate / Low | If not adequately identified and controlled, there may be potential for contaminative materials to be disturbed, mobilised or mixed with surface soils by the development, that could be blown offsite as dust or migrate via shallow groundwater. Gassing potential would be dependent on nature of any backfill materials, thickness of deposits, etc. Groundwater migration would be impeded by the presence of low permeability cohesive Till onsite. |
| **4** | CCS1: Made Ground, leaks or spills, associated with Longside Airfield, former RAF Peterhead onsite (A1). | Asbestos, heavy metals, TPH, PAH, radiological contamination (Ra-226), VOCs / SVOCs, PCBs, pH and other organic and inorganic compounds, ground gases (including carbon dioxide and methane). | Current property (infrastructure, utilities, agricultural land including crops and grazing livestock). | Direct contact, uptake, migration and accumulation of ground gases. | Severe | Unlikely | Moderate / Low | Limited current property onsite and no currently known issues. |

| Linkage No. | Potential source | Potential contaminants | Potential receptors | Potential pathways to receptors | Severity | Likelihood of occurrence | Risk | Comments |
|---|---|---|---|---|---|---|---|---|
| **5** | CCS1: Made Ground, leaks or spills, associated with Longside Airfield, former RAF Peterhead onsite (A1). | Asbestos, heavy metals, TPH, PAH, radiological contamination (Ra-226), VOCs / SVOCs, PCBs, pH and other organic and inorganic compounds, ground gases (including carbon dioxide and methane). | Future property (onshore elements of the Project including cables, joint bays). | Direct contact, uptake, migration and accumulation of ground gases. | Severe | Unlikely | Moderate / Low | Onshore export cable corridor development may be damaged if underground cables / concrete are in direct contact with aggressive ground conditions. Potential for gas migration and accumulation in structures. |
| **6** | CCS1: Made Ground, leaks or spills, associated with Longside Airfield, former RAF Peterhead onsite (A1). | Asbestos, heavy metals, TPH, PAH, radiological contamination (Ra-226), VOCs / SVOCs, PCBs, pH and other organic and inorganic compounds, ground gases (including carbon dioxide and methane). | Current and future adjacent property (infrastructure, utilities, agricultural land including crops and grazing livestock). | Direct contact, uptake, migration and accumulation of ground gases. | Medium | Unlikely | Low | The development may introduce new migration pathways or mobilisation in the subsurface however there is no indication of existing impacts on adjacent land users, and the development is unlikely to significantly change these from present. |
| **7** | CCS1: Made Ground, leaks or | Asbestos, heavy metals, TPH, | Current and future water | Runoff, leaching and | Medium | Low | Moderate / Low | Unnamed surface water and drain present crossing segment A1 to the |

| Linkage No. | Potential source | Potential contaminants | Potential receptors | Potential pathways to receptors | Severity | Likelihood of occurrence | Risk | Comments |
|---|---|---|---|---|---|---|---|---|
| | spills, associated with Longside Airfield, former RAF Peterhead onsite (A1). | PAH, radiological contamination (Ra-226), VOCs / SVOCs, PCBs, pH and other organic and inorganic compounds. | environment – surface water (unnamed surface waters, other drains). | groundwater migration. | | | | south of the former airfield area, flowing east / northeast toward River Ugie. |
| **8** | CCS1: Made Ground, leaks or spills, associated with Longside Airfield, former RAF Peterhead onsite (A1). | Asbestos, heavy metals, TPH, PAH, radiological contamination (Ra-226), VOCs / SVOCs, PCBs, pH and other organic and inorganic compounds. | Current and future water environment – groundwater (superficial deposits). | Leaching and groundwater migration. | Medium | Low | Moderate / Low | Superficial deposits are not mapped as a groundwater body by SEPA or BGS and any shallow groundwater may be limited to within any granular bands within the glacial till present across the Project and in the surrounding area (excluding a small area of alluvium at the surface water southwest). Shallow groundwater contamination may be present from these sources and migrating offsite. Groundwater is considered likely to flow to the east / northeast based on topography and nearby surface water courses. |
| **9** | CCS1: Made Ground, leaks or spills, associated with Longside Airfield, former RAF Peterhead onsite (A1). | Asbestos, heavy metals, TPH, PAH, radiological contamination (Ra-226), VOCs / SVOCs, PCBs, | Current and future water environment – groundwater (bedrock aquifer). | Leaching and groundwater migration. | Medium | Unlikely | Low | Limited information on bedrock depth available however rockhead was recorded at 4.20m approximately 800m southwest of the airfield area onsite. Presence of potentially thin low permeability cohesive glacial till in the |

| Linkage No. | Potential source | Potential contaminants | Potential receptors | Potential pathways to receptors | Severity | Likelihood of occurrence | Risk | Comments |
|---|---|---|---|---|---|---|---|---|
| | | pH and other organic and inorganic compounds. | | | | | | surrounding area will reduce vertical migration to bedrock groundwater. |
| **10** | CCS2: Made Ground associated with historical airfield secondary sites (Battle HQ, posts, SAA site including transformer, latrine, barracks, etc) within L1 and B1.<br><br>CCS8: Made Ground associated with development of radio mast. | Asbestos, heavy metals, TPH, PAH, VOCs / SVOCs, PCBs, pH and other organic and inorganic compounds, ground gases (including carbon dioxide and methane). | Current site users (workers, other site users, members of public). | Dermal contact, ingestion and inhalation of dusts, vapours, asbestos fibres and gases. | Severe | Unlikely | Moderate / Low | Battle HQ was not observed though is reportedly backfilled with unknown materials. SAA building is in disrepair and used to store farm machinery, both located within grassy fields though no livestock were observed during walkovers. Condition of ROC posts in L1 are unknown however water was visible at approximately 4m to 5m depth in one access chamber, located between two fields used for crops. Vegetation would reduce risk of a contaminant linkage. |
| **11** | CCS2: Made Ground associated with historical airfield secondary sites (Battle HQ, posts, SAA site including transformer, latrine, barracks, etc) within L1 and B1. | Asbestos, heavy metals, TPH, PAH, VOCs / SVOCs, PCBs, pH and other organic and inorganic compounds, ground gases (including | Future site users (workers, other site users, members of public). | Dermal contact, ingestion and inhalation of dusts, vapours, asbestos fibres and gases. | Severe | Unlikely | Moderate / Low | If not adequately identified and controlled, there may be potential for contaminative materials to be disturbed, mobilised or mixed with surface soils by the development, or gas ingress.<br>Gassing potential would be dependent on nature of any backfill materials, thickness of deposits, etc. Groundwater and gas migration would be impeded by the presence |

| Linkage No. | Potential source | Potential contaminants | Potential receptors | Potential pathways to receptors | Severity | Likelihood of occurrence | Risk | Comments |
|---|---|---|---|---|---|---|---|---|
| | CCS10: Made Ground associated with development of radio mast.<br><br>CCS12: Made Ground associated with residential / farm properties and outbuildings (L1). | carbon dioxide and methane). | | | | | | of low permeability cohesive Till onsite. |
| **12** | CCS2: Made Ground associated with historical airfield secondary sites (Battle HQ, posts, SAA site including transformer, latrine, barracks, etc) within L1 and B1.<br><br>CCS10: Made Ground associated with development of radio mast.<br><br>CCS12: Made Ground | Asbestos, heavy metals, TPH, PAH, VOCs / SVOCs, PCBs, pH and other organic and inorganic compounds, ground gases (including carbon dioxide and methane). | Current and future adjacent land users (residents, workers, members of public). | Dermal contact, ingestion and inhalation of dusts, vapours, asbestos fibres and gases. | Severe | Unlikely | Moderate / Low | If not adequately identified and controlled, there may be potential for contaminative materials to be disturbed, mobilised or mixed with surface soils by the development, that could be blown offsite as dust or migrate via shallow groundwater. Gassing potential would be dependent on nature of any backfill materials, thickness of deposits, etc. Groundwater migration would be impeded by the presence of low permeability cohesive Till onsite. |

| Linkage No. | Potential source | Potential contaminants | Potential receptors | Potential pathways to receptors | Severity | Likelihood of occurrence | Risk | Comments |
|---|---|---|---|---|---|---|---|---|
| | associated with residential / farm properties and outbuildings (L1). | | | | | | | |
| **13** | CCS2: Made Ground associated with historical airfield secondary sites (Battle HQ, posts, SAA site including transformer, latrine, barracks, etc) within L1 and B1.<br>S10: Made Ground associated with development of radio mast.<br><br>CCS12: Made Ground associated with residential / farm properties and outbuildings (L1). | Asbestos, heavy metals, TPH, PAH, VOCs / SVOCs, PCBs, pH and other organic and inorganic compounds, ground gases (including carbon dioxide and methane). | Current property (infrastructure, utilities, agricultural land including crops and grazing livestock). | Direct contact, uptake, migration and accumulation of ground gases. | Severe | Unlikely | Moderate / Low | Adjacent property at East Thunderton to BHQ, overhead electricity lines south of SAA and radio mast present north of ROC post in L1, however there are no currently known issues. |
| **14** | CCS2: Made Ground associated with historical airfield secondary sites | Asbestos, heavy metals, TPH, PAH, VOCs / SVOCs, PCBs, pH and | Future property (onshore elements of the Project including onshore export | Direct contact, uptake, migration and | Severe | Unlikely | Moderate / Low | Onshore development may be damaged if underground cables / concrete is in direct contact with aggressive ground conditions. Potential for gas migration and |

| Linkage No. | Potential source | Potential contaminants | Potential receptors | Potential pathways to receptors | Severity | Likelihood of occurrence | Risk | Comments |
|---|---|---|---|---|---|---|---|---|
| | (Battle HQ, posts, SAA site including transformer, latrine, barracks, etc) within L1 and B1.<br><br>CCS10: Made Ground associated with development of radio mast.<br><br>CCS12: Made Ground associated with residential / farm properties and outbuildings (L1). | other organic and inorganic compounds, ground gases (including carbon dioxide and methane). | cables, joint bays). | accumulation of ground gases. | | | | accumulation in structures for example, joint bays. |
| **15** | CCS2: Made Ground associated with historical airfield secondary sites (Battle HQ, posts, SAA site including transformer, latrine, barracks, etc) within L1 and B1.<br><br>CCS10: Made Ground | Asbestos, heavy metals, TPH, PAH, VOCs / SVOCs, PCBs, pH and other organic and inorganic compounds, ground gases (including carbon dioxide and methane). | Current and future adjacent property (infrastructure, utilities, agricultural land including crops and grazing livestock). | Direct contact, uptake, migration and accumulation of ground gases. | Medium | Unlikely | Low | The development may introduce new migration pathways or mobilisation in the subsurface however there is no indication of existing impacts on adjacent land users, and the development is unlikely to significantly change these from present. |

| Linkage No. | Potential source | Potential contaminants | Potential receptors | Potential pathways to receptors | Severity | Likelihood of occurrence | Risk | Comments |
|---|---|---|---|---|---|---|---|---|
| | associated with development of radio mast.<br><br>CCS12: Made Ground associated with residential / farm properties and outbuildings (L1). | | | | | | | |
| **16** | CCS2: Made Ground associated with historical airfield secondary sites (Battle HQ, posts, SAA site including transformer, latrine, barracks, etc) within L1 and B1.<br><br>CCS10: Made Ground associated with development of radio mast.<br><br>CCS12: Made Ground associated with residential / farm | Asbestos, heavy metals, TPH, PAH, VOCs / SVOCs, PCBs, pH and other organic and inorganic compounds. | Current and future water environment – surface water (unnamed surface waters, other drains). | Runoff, leaching and groundwater migration. | Medium | Low | Moderate / Low | Unnamed surface water and drain present crossing segment B1 to the southeast (downgradient) of SAA, flowing north / northeast toward River Ugie. If not adequately identified and controlled, there may be potential for contaminative materials to be disturbed, mobilised or mixed with surface soils that could migrate offsite in shallow water or as surface run off to identified surface water courses. |

| Linkage No. | Potential source | Potential contaminants | Potential receptors | Potential pathways to receptors | Severity | Likelihood of occurrence | Risk | Comments |
|---|---|---|---|---|---|---|---|---|
| | properties and outbuildings (L1). | | | | | | | |
| **17** | CCS2: Made Ground associated with historical airfield secondary sites (Battle HQ, posts, SAA site including transformer, latrine, barracks, etc) within L1 and B1.<br><br>CCS10: Made Ground associated with development of radio mast.<br><br>CCS12: Made Ground associated with residential / farm properties and outbuildings (L1). | Asbestos, heavy metals, TPH, PAH, VOCs / SVOCs, PCBs, pH and other organic and inorganic compounds. | Current and future water environment – groundwater (superficial deposits). | Leaching and groundwater migration. | Medium | Low | Moderate / Low | Superficial deposits are not mapped as a groundwater body by SEPA or BGS and any shallow groundwater may be limited to within any granular bands within the glacial till present across the onshore export cable corridor and in the surrounding area (excluding an area of alluvium along the surface water northeast of the SAA). Shallow groundwater contamination may be present from these sources and migrating offsite. Groundwater is considered likely to flow to the east / northeast based on topography and nearby surface water courses. |
| **18** | CCS2: Made Ground associated with historical airfield secondary sites (Battle HQ, posts, | Asbestos, heavy metals, TPH, PAH, VOCs / SVOCs, PCBs, pH and other organic | Current and future water environment – groundwater (bedrock aquifer). | Leaching and groundwater migration. | Medium | Unlikely | Low | Limited information on bedrock depth available near BHQ / SAA sites, however, may be present at approximately 5.50m bgl. Bedrock is anticipated to be deeper (19m+) near the ROC post in L1 and |

| Linkage No. | Potential source | Potential contaminants | Potential receptors | Potential pathways to receptors | Severity | Likelihood of occurrence | Risk | Comments |
|---|---|---|---|---|---|---|---|---|
| | SAA site including transformer, latrine, barracks, etc) within L1 and B1.<br><br>CCS10: Made Ground associated with development of radio mast.<br><br>CCS12: Made Ground associated with residential / farm properties and outbuildings (L1). | and inorganic compounds. | | | | | | presence of low permeability cohesive glacial till onsite and in the surrounding area will reduce vertical migration to bedrock groundwater. |
| **19** | CCS3: Made Ground associated with potentially infilled land (old quarries, ground workings, disused canal etc). | Asbestos, heavy metals, TPH, PAH, pH and other organic and inorganic compounds, ground gases (including carbon dioxide and methane). | Current site users (workers, other site users, members of public). | Dermal contact, ingestion and inhalation of dusts, vapours, asbestos fibres and gases. | Severe | Unlikely | Moderate / Low | The unspecified pit at the former Brick & Tile Works (A1) redeveloped as residential housing and the old quarry (B1) was last shown on historical maps pre-1900, therefore their gassing potential is considered to be low. The worked ground area in the west of B1 is not visible on aerial imagery. The disused canal is infilled along sections though backfill materials are unknown.<br>Areas are vegetated which would reduce the risk of a contaminant linkage. |

| Linkage No. | Potential source | Potential contaminants | Potential receptors | Potential pathways to receptors | Severity | Likelihood of occurrence | Risk | Comments |
|---|---|---|---|---|---|---|---|---|
| **20** | CCS3: Made Ground associated with potentially infilled land (old quarries, ground workings, disused canal etc). | Asbestos, heavy metals, TPH, PAH, pH and other organic and inorganic compounds, ground gases (including carbon dioxide and methane). | Future site users (workers, other site users, members of public). | Dermal contact, ingestion and inhalation of dusts, vapours, asbestos fibres and gases. | Severe | Unlikely | Moderate / Low | The unspecified pit at the former Brick & Tile Works (A1) redeveloped as residential housing and the old quarry (B1) was last shown on historical maps pre-1900, therefore their gassing potential is considered to be low although gas ingress to joint bays is possible. Gassing potential and contaminants present would be dependent on nature of any backfill materials, thickness of deposits, etc.<br>If not adequately identified and controlled, there may be potential for contaminative materials to be disturbed, mobilised or mixed with surface soils by the development, or gas ingress. |
| **21** | CCS3: Made Ground associated with potentially infilled land (old quarries, ground workings, disused canal etc). | Asbestos, heavy metals, TPH, PAH, pH and other organic and inorganic compounds, ground gases (including carbon dioxide and methane). | Current and future adjacent land users (residents, workers, members of public). | Dermal contact, ingestion and inhalation of dusts, vapours, asbestos fibres and gases. | Severe | Unlikely | Moderate / Low | If not adequately identified and controlled, there may be potential for contaminative materials to be disturbed, mobilised or mixed with surface soils by the development, that could be blown offsite as dust or migrate via groundwater.<br>Gassing potential would be dependent on nature of any backfill materials, thickness of deposits, etc. |
| **22** | CCS3: Made Ground associated with | Asbestos, heavy metals, TPH, PAH, pH and | Current property (infrastructure, utilities, | Direct contact, uptake, | Severe | Unlikely | Moderate / Low | Limited evidence of worked ground area in B1, disused canal infilled along sections in L1-L4, unspecified |

| Linkage No. | Potential source | Potential contaminants | Potential receptors | Potential pathways to receptors | Severity | Likelihood of occurrence | Risk | Comments |
|---|---|---|---|---|---|---|---|---|
| | potentially infilled land (old quarries, ground workings, disused canal etc). | other organic and inorganic compounds, ground gases (including carbon dioxide and methane). | agricultural land including crops and grazing livestock). | migration and accumulation of ground gases. | | | | pit in A1 and old quarry in B1 are all no longer present / shown. Property onsite includes overhead electricity lines, utilities, fields used for growing crops. |
| **23** | CCS3: Made Ground associated with potentially infilled land (old quarries, ground workings, disused canal etc). | Asbestos, heavy metals, TPH, PAH, pH and other organic and inorganic compounds, ground gases (including carbon dioxide and methane). | Future property (onshore elements of the Project including onshore export cables, joint bays, onshore substations). | Direct contact, uptake, migration and accumulation of ground gases. | Severe | Unlikely | Moderate / Low | Potential for damage to underground cables / concrete if in direct contact with aggressive ground conditions. Potential for gas migration and accumulation in structures. |
| **24** | CCS3: Made Ground associated with potentially infilled land (old quarries, ground workings, disused canal etc). | Asbestos, heavy metals, TPH, PAH, pH and other organic and inorganic compounds, ground gases (including carbon dioxide and methane). | Current adjacent property (infrastructure, utilities, agricultural land including crops and grazing livestock). | Direct contact, uptake, migration and accumulation of ground gases. | Medium | Unlikely | Low | The development may introduce new migration pathways or mobilisation in the subsurface however there is no indication of existing impacts on adjacent land users, and the development is unlikely to significantly change these from present. |

| Linkage No. | Potential source | Potential contaminants | Potential receptors | Potential pathways to receptors | Severity | Likelihood of occurrence | Risk | Comments |
|---|---|---|---|---|---|---|---|---|
| **25** | CCS3: Made Ground associated with potentially infilled land (old quarries, ground workings, disused canal etc). | Asbestos, heavy metals, TPH, PAH, pH and other organic and inorganic compounds, ground gases (including carbon dioxide and methane). | Future adjacent property (infrastructure, utilities, agricultural land including crops and grazing livestock). | Direct contact, uptake, migration and accumulation of ground gases. | Medium | Unlikely | Low | The development may introduce new migration pathways or mobilisation in the subsurface however there is no indication of existing impacts on adjacent land users, and the development is unlikely to significantly change these from present. |
| **26** | CCS3: Made Ground associated with potentially infilled land (old quarries, ground workings, disused canal etc). | Asbestos, heavy metals, TPH, PAH, pH and other organic and inorganic compounds. | Current and future water environment – surface water (Burn of Faichfield, Cuttie Burn, unnamed surface waters, other drains). | Runoff, leaching and groundwater migration. | Medium | Low | Moderate / Low | Burn of Faichfield and unnamed surface waters / drains present crossing segment B1 near old quarry / worked ground, flowing north / northeast toward River Ugie. Similar surface waters are also present near the disused canal (L1-L4) and unspecified pit (A1). If not adequately identified and controlled, there may be potential for contaminative materials to be disturbed, mobilised or mixed with surface soils that could migrate offsite in shallow groundwater or as surface run off to identified surface water courses. |
| **27** | CCS3: Made Ground associated with potentially infilled land (old quarries, | Asbestos, heavy metals, TPH, PAH, pH and other organic and | Current and future water environment – groundwater | Leaching and groundwater migration. | Medium | Low | Moderate / Low | Superficial deposits are mapped near the Burn of Faichfield (B1) as a concealed aquifer of limited potential by BGS. Any shallow groundwater elsewhere onsite may be limited to |

| Linkage No. | Potential source | Potential contaminants | Potential receptors | Potential pathways to receptors | Severity | Likelihood of occurrence | Risk | Comments |
|---|---|---|---|---|---|---|---|---|
| | ground workings, disused canal etc). | inorganic compounds. | (superficial deposits). | | | | | within any granular bands within the glacial till present across the onshore export cable corridor and in the surrounding area. Shallow groundwater contamination may be present from these sources and migrating offsite. Groundwater is considered likely to flow to the east / northeast based on topography and nearby surface water courses. |
| **28** | CCS3: Made Ground associated with potentially infilled land (old quarries, ground workings, disused canal etc). | Asbestos, heavy metals, TPH, PAH, pH and other organic and inorganic compounds. | Current and future water environment – groundwater (bedrock aquifer). | Leaching and groundwater migration. | Medium | Low | Moderate / Low | Limited information on bedrock depth available near BHQ / SAA sites, however, may be present at approximately 5.50m bgl. Bedrock is anticipated to be deeper (19m+) near the ROC post in L1 and presence of low permeability cohesive glacial till onsite and in the surrounding area will reduce vertical migration to bedrock groundwater. |
| **29** | CCS3: Made Ground associated with potentially infilled land (disused canal). | Asbestos, heavy metals, TPH, PAH, pH and other organic and inorganic compounds. | Current and future ecological receptor (LNC Site). | Uptake, direct contact and bioaccumulation. | Mild | Low | Low | Any potential contamination arising from infilling of the disused canal would be dependent on materials used, which may impact the LNC designated site, however leaching and groundwater migration would be reduced by presence of any cohesive Lacustrine deposits. |
| **30** | CCS4: Tanks CCS5: Historical | TPH, PAH | Current site users (workers, | Dermal contact, | Severe | Unlikely | Moderate / Low | The above ground tank at South Scotston (L1) was double skinned |

| Linkage No. | Potential source | Potential contaminants | Potential receptors | Potential pathways to receptors | Severity | Likelihood of occurrence | Risk | Comments |
|---|---|---|---|---|---|---|---|---|
| | spills / leaks from vehicles. | | other site users, members of public). | ingestion and inhalation of vapours. | | | | on a concrete slab, which would reduce the risk of a contaminant linkage. The potential tank in the field within L4 was not observed during the walkover and its contents / condition unknown. |
| **31** | CCS4: Tanks<br>CCS5: Historical spills / leaks from vehicles. | TPH, PAH | Future site users (workers, other site users, members of public). | Dermal contact, ingestion and inhalation of vapours. | Severe | Unlikely | Moderate / Low | If not adequately identified and controlled, there may be potential for contaminative materials to be disturbed, mobilised or mixed with surface soils by the development, or gas ingress.<br>Gassing potential would be dependent on nature of any Made Ground deposits and their thickness. Vapours may also migrate via granular deposits. |
| **32** | CCS4: Tanks<br>CCS5: Historical spills / leaks from vehicles. | TPH, PAH | Current and future adjacent land users (residents, workers, members of public). | Dermal contact, ingestion and inhalation of vapours. | Severe | Unlikely | Moderate / Low | If not adequately identified and controlled, there may be potential for contaminative materials to be disturbed, mobilised or mixed with surface soils by the development, that could migrate via groundwater or as vapours. |
| **33** | CCS4: Tanks<br>CCS5: Historical spills / leaks from vehicles. | TPH, PAH | Current property (infrastructure, utilities, agricultural land including crops and grazing livestock). | Dermal contact, ingestion and inhalation of vapours. | Severe | Unlikely | Moderate / Low | No currently known issues. |

| Linkage No. | Potential source | Potential contaminants | Potential receptors | Potential pathways to receptors | Severity | Likelihood of occurrence | Risk | Comments |
|---|---|---|---|---|---|---|---|---|
| **34** | CCS4: Tanks<br>CCS5: Historical spills / leaks from vehicles. | TPH, PAH. | Future property (onshore elements of the Project including onshore export cables, joint bays, onshore substations). | Dermal contact, ingestion and inhalation of vapours. | Severe | Unlikely | Moderate / Low | Onshore development may be damaged if underground cables / concrete is in direct contact with aggressive ground conditions. Potential for gas or vapour migration and accumulation in structures if not adequately identified and controlled. |
| **35** | CCS4: Tanks<br>CCS5: Historical spills / leaks from vehicles. | TPH, PAH | Current adjacent property (infrastructure, utilities, agricultural land including crops and grazing livestock). | Dermal contact, ingestion and inhalation of vapours. | Medium | Unlikely | Low | The development may introduce new migration pathways or mobilisation in the subsurface however there is no indication of existing impacts on adjacent land users, and the development is unlikely to significantly change these from present. |
| **36** | CCS4: Tanks<br>CCS5: Historical spills / leaks from vehicles. | TPH, PAH | Future adjacent property (infrastructure, utilities, agricultural land including crops and grazing livestock). | Dermal contact, ingestion and inhalation of vapours. | Medium | Unlikely | Low | The development may introduce new migration pathways or mobilisation in the subsurface however there is no indication of existing impacts on adjacent land and the development is unlikely to significantly change these from present. |
| **37** | CCS4: Tanks<br>CCS5: Historical spills / leaks from vehicles. | TPH, PAH | Current and future water environment – surface water (Burn of Faichfield, Cuttie Burn, | Dermal contact, ingestion and inhalation of vapours. | Medium | Low | Moderate / Low | If not adequately identified and controlled, there may be potential for contaminative materials to be disturbed, mobilised or mixed with surface soils that could migrate offsite in shallow groundwater or as |

| Linkage No. | Potential source | Potential contaminants | Potential receptors | Potential pathways to receptors | Severity | Likelihood of occurrence | Risk | Comments |
|---|---|---|---|---|---|---|---|---|
| | | | unnamed surface waters, other drains). | | | | | surface run off to identified surface water courses. |
| **38** | CCS4: Tanks<br>CCS5: Historical spills / leaks from vehicles. | TPH, PAH | Current and future water environment – groundwater (superficial deposits). | Dermal contact, ingestion and inhalation of vapours. | Medium | Low | Moderate / Low | Superficial deposits are mapped near the Burn of Faichfield (B1) as a concealed aquifer of limited potential by BGS. Any shallow groundwater elsewhere onsite may be limited to within any granular bands within the glacial till present across the onshore export cable corridor and in the surrounding area. |
| **39** | CCS4: Tanks<br>CCS5: Historical spills / leaks from vehicles. | TPH, PAH | Current and future water environment – groundwater (bedrock aquifer). | Dermal contact, ingestion and inhalation of vapours. | Medium | Low | Moderate / Low | Limited information on bedrock depth available however is anticipated to be shallow near the River Ugie and near Longside Airfield. Presence of low permeability cohesive glacial till onsite and in the surrounding area will reduce vertical migration to bedrock groundwater. |
| **40** | CCS4: Tanks<br>CCS5: Historical spills / leaks from vehicles. | TPH, PAH | Current and future ecological receptor (LNC Site). | Dermal contact, ingestion and inhalation of vapours. | Mild | Low | Low | Any tank leakages / spills or leaks from vehicles and machinery in the north of segment L1 may impact the LNC designated site, however leaching and groundwater migration would be reduced by presence of any cohesive Lacustrine deposits. |

| Linkage No. | Potential source | Potential contaminants | Potential receptors | Potential pathways to receptors | Severity | Likelihood of occurrence | Risk | Comments |
|---|---|---|---|---|---|---|---|---|
| **41** | CCS6: Historical / current agricultural use S7: Historical Sheepfold (1971 to 2001). | Heavy metals, pesticides, herbicides, other organic and inorganic chemicals (fertilizers etc.). | Current site users (workers, other site users, members of public). | Dermal contact, ingestion. | Medium | Unlikely | Low | Agricultural uses within segment areas are a mixture of grazing and crops so pesticides and herbicides may be used. |
| **42** | CCS6: Historical / current agricultural use CCS7: Historical Sheepfold (1971 to 2001). | Heavy metals, pesticides, herbicides, other organic and inorganic chemicals (fertilizers etc.). | Future site users (workers, other site users, members of public). | Dermal contact, ingestion. | Medium | Unlikely | Low | If not adequately identified and controlled, there may be potential for contaminative materials to be disturbed, mobilised or mixed with surface soils by the development. |
| **43** | CCS6: Historical / current agricultural use S7: Historical Sheepfold (1971 to 2001). | Heavy metals, pesticides, herbicides, other organic and inorganic chemicals (fertilizers etc.). | Current and future adjacent land users (residents, workers, members of public). | Dermal contact, ingestion. | Medium | Unlikely | Low | If not adequately identified and controlled, there may be potential for contaminative materials to be disturbed, mobilised or mixed with surface soils by the development, that could migrate via groundwater. |
| **44** | CCS6: Historical / current agricultural use CCS7: Historical Sheepfold (1971 to 2001). | Heavy metals, pesticides, herbicides, other organic and inorganic chemicals (fertilizers etc.). | Current and future water environment – surface water (Burn of Faichfield, River Ugie, Cuttie Burn, unnamed surface waters). | Runoff, leaching and groundwater migration. | Medium | Low | Moderate / Low | If not adequately identified and controlled, there may be the potential for contaminative materials to be disturbed, mobilised or mixed during trenchless works and migrate offsite via groundwater or runoff to surface water. |

| Linkage No. | Potential source | Potential contaminants | Potential receptors | Potential pathways to receptors | Severity | Likelihood of occurrence | Risk | Comments |
|---|---|---|---|---|---|---|---|---|
| **45** | CCS6: Historical / current agricultural use CCS7: Historical Sheepfold (1971 to 2001). | Heavy metals, pesticides, herbicides, other organic and inorganic chemicals (fertilizers etc.). | Current and future water environment – groundwater (superficial deposits). | Leaching and groundwater migration. | Medium | Low | Moderate / Low | Shallow groundwater in granular deposits is likely present, although will be limited by presence of Till deposits across the majority of the segments. If not adequately identified and controlled, there may be the potential for contaminative materials to be disturbed, mobilised or mixed during trenchless crossing works and create new impacts, migrate offsite via groundwater. |
| **46** | CCS6: Historical / current agricultural use CCS7: Historical Sheepfold (1971 to 2001). | Heavy metals, pesticides, herbicides, other organic and inorganic chemicals (fertilizers etc.). | Current and future water environment – groundwater (bedrock aquifer). | Leaching and groundwater migration. | Medium | Low | Moderate / Low | Limited information on bedrock depth available however is anticipated to be shallow near the River Ugie and near Longside Airfield. Presence of low permeability cohesive glacial till onsite and in the surrounding area will reduce vertical migration to bedrock groundwater. |
| **47** | CCS6: Historical / current agricultural use. | Heavy metals, pesticides, herbicides, other organic and inorganic chemicals (fertilizers etc.). | Current and future ecological receptor (LNC Site). | Uptake, direct contact and bioaccumulation. | Mild | Unlikely | Very Low | Risk of contaminant linkage present where burrowing occurs localised to any source areas. |
| **48** | CCS8: Former railway (including offsite cuttings west and east) | Asbestos, heavy metals, TPH, PAH, PCBs, phenols, pH and | Current site users (workers, other site users, | Dermal contact, ingestion and inhalation of | Severe | Unlikely | Moderate / Low | The railway has been redeveloped as a public footpath and the former corn mill adjacent to the River Ugie was not observed during the |

| Linkage No. | Potential source | Potential contaminants | Potential receptors | Potential pathways to receptors | Severity | Likelihood of occurrence | Risk | Comments |
|---|---|---|---|---|---|---|---|---|
| | CCS9: Former corn mill. | other organic and inorganic compounds, ground gases (including carbon dioxide and methane). | members of public). | dusts, vapours, asbestos fibres and gases. | | | | walkover, however it is understood at least one building remains. Presence of grass / vegetation and gravel surfacing would reduce the risk of a contaminant linkage. |
| **49** | CCS8: Former railway (including offsite cuttings west and east) CCS9: Former corn mill. | Asbestos, heavy metals, TPH, PAH, PCBs, phenols, pH and other organic and inorganic compounds, ground gases (including carbon dioxide and methane). | Future site users (workers, other site users, members of public). | Dermal contact, ingestion and inhalation of dusts, vapours, asbestos fibres and gases. | Severe | Unlikely | Moderate / Low | If not adequately identified and controlled, there may be potential for contaminative materials to be disturbed, mobilised or mixed with surface soils by the development, or gas ingress. Gassing potential would be dependent on nature of any Made Ground deposits and their thickness. |
| **50** | CCS8: Former railway (including offsite cuttings west and east) CCS9: Former corn mill. | Asbestos, heavy metals, TPH, PAH, PCBs, phenols, pH and other organic and inorganic compounds, ground gases (including carbon dioxide and methane). | Current and future adjacent land users (residents, workers, members of public). | Dermal contact, ingestion and inhalation of dusts, vapours, asbestos fibres and gases. | Severe | Unlikely | Moderate / Low | If not adequately identified and controlled, there may be potential for contaminative materials to be disturbed, mobilised or mixed with surface soils by the development, that could be blown offsite as dust or migrate via groundwater. Gassing potential would be dependent on nature of any Made Ground deposits and their thickness. |

| Linkage No. | Potential source | Potential contaminants | Potential receptors | Potential pathways to receptors | Severity | Likelihood of occurrence | Risk | Comments |
|---|---|---|---|---|---|---|---|---|
| **51** | CCS8: Former railway (including offsite cuttings west and east) CCS9: Former corn mill. | Asbestos, heavy metals, TPH, PAH, PCBs, phenols, pH and other organic and inorganic compounds, ground gases (including carbon dioxide and methane). | Current property (infrastructure, utilities, agricultural land including crops and grazing livestock). | Direct contact, uptake, migration and accumulation of ground gases. | Severe | Unlikely | Moderate / Low | No currently known issues. |
| **52** | CCS8: Former railway (including offsite cuttings west and east). CCS9: Former corn mill. | Asbestos, heavy metals, TPH, PAH, PCBs, phenols, pH and other organic and inorganic compounds, ground gases (including carbon dioxide and methane). | Future property (onshore elements of the Project including onshore export cables, joint bays, onshore substations). | Direct contact, migration and accumulation of ground gases. | Severe | Unlikely | Moderate / Low | Onshore development may be damaged if underground cables / concrete is in direct contact with aggressive ground conditions. Potential for gas or vapour migration and accumulation in structures if not adequately identified and controlled. |
| **53** | CCS8: Former railway (including offsite cuttings west and east) CCS9: Former corn mill. | Asbestos, heavy metals, TPH, PAH, PCBs, phenols, pH and other organic and inorganic compounds, | Current adjacent property (infrastructure, utilities, agricultural land including crops and grazing livestock). | Direct contact, uptake, migration and accumulation of ground gases. | Medium | Unlikely | Low | The development may introduce new migration pathways or mobilisation in the subsurface however there is no indication of existing impacts on adjacent land users, and the development is unlikely to significantly change these from present. |

| Linkage No. | Potential source | Potential contaminants | Potential receptors | Potential pathways to receptors | Severity | Likelihood of occurrence | Risk | Comments |
|---|---|---|---|---|---|---|---|---|
| | | ground gases (including carbon dioxide and methane). | | | | | | |
| **54** | CCS8: Former railway (including offsite cuttings west and east) CCS9: Former corn mill. | Asbestos, heavy metals, TPH, PAH, PCBs, phenols, pH and other organic and inorganic compounds, ground gases (including carbon dioxide and methane). | Future adjacent property (infrastructure, utilities, agricultural land including crops and grazing livestock). | Direct contact, uptake, migration and accumulation of ground gases. | Medium | Unlikely | Low | The development may introduce new migration pathways or mobilisation in the subsurface however there is no indication of existing impacts on adjacent land and the development is unlikely to significantly change these from present. |
| **55** | CCS8: Former railway (including offsite cuttings west and east) CCS9: Former corn mill. | Asbestos, heavy metals, TPH, PAH, PCBs, phenols, pH and other organic and inorganic compounds. | Current and future water environment – surface water (Burn of Faichfield, River Ugie, Cuttie Burn, unnamed surface waters). | Runoff, leaching and groundwater migration. | Medium | Low | Moderate / Low | If not adequately identified and controlled, there may be the potential for contaminative materials to be disturbed, mobilised or mixed during trenchless works and migrate offsite via groundwater or runoff to surface water. |
| **56** | CCS8: Former railway (including offsite cuttings west and east). | Asbestos, heavy metals, TPH, PAH, PCBs, phenols, pH and other organic | Current and future water environment – groundwater (superficial deposits). | Leaching and groundwater migration. | Medium | Low | Moderate / Low | Shallow groundwater in granular deposits is likely present, although will be limited by presence of Till deposits across the majority of the segments. If not adequately identified and controlled, there may |

| Linkage No. | Potential source | Potential contaminants | Potential receptors | Potential pathways to receptors | Severity | Likelihood of occurrence | Risk | Comments |
|---|---|---|---|---|---|---|---|---|
| | CCS9: Former corn mill. | and inorganic compounds. | | | | | | be the potential for contaminative materials to be disturbed, mobilised or mixed during trenchless crossing works and create new impacts, migrate offsite via groundwater. |
| **57** | CCS8: Former railway (including offsite cuttings west and east)<br>CCS9: Former corn mill. | Asbestos, heavy metals, TPH, PAH, PCBs, phenols, pH and other organic and inorganic compounds. | Current and future water environment – groundwater (bedrock aquifer). | Leaching and groundwater migration. | Medium | Low | Moderate / Low | Limited information on bedrock depth available however is anticipated to be shallow near the corn mill / River Ugie. Presence of low permeability cohesive glacial till onsite and in the surrounding area will reduce vertical migration to bedrock groundwater. |
| **58** | CCS13-14: Offsite Made Ground, leaks or spills, associated with Longside Airfield, former RAF Peterhead and camp sites (historical uses including huts, onshore substations, hangars, works flight store, transformers, fuel storage, workshops, lubricating oil installation, glycol | Asbestos, heavy metals, TPH, PAH, radiological contamination (Ra-226), PCBs, pH and other organic and inorganic compounds, ground gases (including carbon dioxide and methane). | Current and future site users (workers, other site users, members of public). | Dermal contact, ingestion and inhalation of dusts, vapours and gases. | Severe | Low | Moderate | Part of the airfield has been redeveloped for commercial / industrial use or used as a helipad / flight school which will be subject to current health, safety and environmental legislation therefore risks to current site users should be controlled.<br><br>Regarding future users, presence of hardstanding and building footprint will reduce risks of a contaminant linkage with site users. There is potential for gas / vapour migration or contaminant migration in shallow groundwater, however this is impeded by presence of low permeability Till deposits onsite and in the surrounding area. An |

| Linkage No. | Potential source | Potential contaminants | Potential receptors | Potential pathways to receptors | Severity | Likelihood of occurrence | Risk | Comments |
|---|---|---|---|---|---|---|---|---|
| | compound, offices within 250m). | | | | | | | unnamed surface water also separates the segment A1 from the airfield, which flows north and could act as a barrier to shallow groundwater migration. Shallow bedrock is recorded in the southeast of the airfield therefore contaminants may be present and migrate in any bedrock groundwater. |
| **59** | CCS13-14: Offsite Made Ground, leaks or spills, associated with Longside Airfield, former RAF Peterhead and camp sites (historical uses including huts, onshore substations, hangars, works flight store, transformers, fuel storage, workshops, lubricating oil installation, glycol compound, offices within 250m). | Asbestos, heavy metals, TPH, PAH, radiological contamination (Ra-226), PCBs, pH and other organic and inorganic compounds, ground gases (including carbon dioxide and methane). | Future property (onshore elements of the Project including onshore export cables and joint bays). | Direct contact, migration and accumulation of ground gases. | Severe | Unlikely | Moderate / Low | Some potential for damage to cables or below ground concrete structures anticipated from offsite sources.<br><br>Made Ground or any potential earthworks undertaken on the airfield may be a potential gassing source, depending on deleterious materials, organic content, and thickness. |
| **60** | CCS13-14: Offsite | Asbestos, heavy metals, TPH, | Current and future water | Runoff, leaching and | Medium | Low | Moderate / Low | Unnamed surface water present at the west / northwest of segment A1 |

| Linkage No. | Potential source | Potential contaminants | Potential receptors | Potential pathways to receptors | Severity | Likelihood of occurrence | Risk | Comments |
|---|---|---|---|---|---|---|---|---|
| | Made Ground, leaks or spills, associated with Longside Airfield, former RAF Peterhead and camp sites (historical uses including huts, onshore substations, hangars, works flight store, transformers, fuel storage, workshops, lubricating oil installation, glycol compound, offices within 250m). | PAH, radiological contamination (Ra-226), PCBs, pH and other organic and inorganic compounds. | environment – surface water (unnamed surface water to the west, other drains). | groundwater migration. | | | | which separates the airfield. This flows to the north and would act as a natural barrier to shallow groundwater contamination assuming it is hydraulically connected. |
| **61** | CCS13-14: Offsite Made Ground, leaks or spills, associated with Longside Airfield, former RAF Peterhead and camp sites (historical uses including huts, onshore substations, hangars, works | Asbestos, heavy metals, TPH, PAH, radiological contamination (Ra-226), PCBs, pH and other organic and inorganic compounds. | Current and future water environment – groundwater (superficial deposits). | Leaching and groundwater migration. | Medium | Unlikely | Low | Superficial deposits are not mapped as a groundwater body by SEPA or BGS and any groundwater may be limited to within any granular bands within the glacial till present across the onshore export cable corridor and in the surrounding area (excluding a small area of alluvium at the surface water). Therefore, whilst shallow groundwater contamination may be present from these sources, it is considered unlikely to migrate within onshore |

| Linkage No. | Potential source | Potential contaminants | Potential receptors | Potential pathways to receptors | Severity | Likelihood of occurrence | Risk | Comments |
|---|---|---|---|---|---|---|---|---|
| | flight store, transformers, fuel storage, workshops, lubricating oil installation, glycol compound, offices within 250m). | | | | | | | export cable corridor. Groundwater is considered likely to flow to the east / northeast based on topography and nearby surface water courses. |
| **62** | CCS13-14: Offsite Made Ground, leaks or spills, associated with Longside Airfield, former RAF Peterhead and camp sites (historical uses including huts, onshore substations, hangars, works flight store, transformers, fuel storage, workshops, lubricating oil installation, glycol compound, offices within 250m). | Asbestos, heavy metals, TPH, PAH, radiological contamination (Ra-226), PCBs, pH and other organic and inorganic compounds. | Current and future water environment – groundwater (bedrock aquifer). | Leaching and groundwater migration. | Medium | Unlikely | Low | Shallow bedrock is recorded in the southeast of the airfield therefore contaminants may be present and migrate in any bedrock groundwater. Presence of potentially thin low permeability cohesive Till in the surrounding area will reduce vertical migration to bedrock groundwater. |
| **63** | CCSS15: Offsite Made Ground associated with | Asbestos, heavy metals, TPH, PAH, pH and | Current and future site users (workers, other | Dermal contact, ingestion and | Medium | Unlikely | Low | An unspecified heap (later Castle Hill Motte) present southwest of L4 and appears to be vegetated which |

| Linkage No. | Potential source | Potential contaminants | Potential receptors | Potential pathways to receptors | Severity | Likelihood of occurrence | Risk | Comments |
|---|---|---|---|---|---|---|---|---|
| | potentially infilled land (unspecified heap at Castle Hill Motte, L4, infilled pond north of B1, etc). | other organic and inorganic compounds, ground gases (including carbon dioxide and methane). | site users, members of public). | inhalation of dusts. | | | | would reduce exposure pathways to the onshore export cable corridor. The former Mill of Faichfield and adjacent pond is now present as a field or wooded area, both of which would reduce exposure pathways to the onshore export cable corridor. Low permeability cohesive Till deposits will reduce migration via groundwater. |
| **64** | CCS15: Offsite Made Ground associated with potentially infilled land (unspecified heap at Castle Hill Motte, L4, infilled pond north of B1, etc). | Asbestos, heavy metals, TPH, PAH, pH and other organic and inorganic compounds, ground gases (including carbon dioxide and methane). | Future property (onshore elements of the Project including onshore export cables, joint bays, onshore substations). | Direct contact | Medium | Unlikely | Low | Presence of low permeability Till deposits would reduce migration pathways for offsite contaminants, therefore reducing potential for direct contact with aggressive ground and damage of any below ground concrete structures or cables. |
| **65** | CCS15: Offsite Made Ground associated with potentially infilled land (unspecified heap at Castle Hill Motte, L4, infilled pond north of B1, etc). | Asbestos, heavy metals, TPH, PAH, pH and other organic and inorganic compounds, ground gases (including carbon dioxide and methane). | Current and future water environment – surface water (Burn of Faichfield, unnamed surface water, other drains). | Leaching and groundwater migration. | Mild | Unlikely | Very Low | The potential sources are considered to be downgradient from the onshore export cable corridor with the Burn of Faichfield flowing northward towards the River Ugie, therefore risks from these sources are not considered significant. |

| Linkage No. | Potential source | Potential contaminants | Potential receptors | Potential pathways to receptors | Severity | Likelihood of occurrence | Risk | Comments |
|---|---|---|---|---|---|---|---|---|
| **66** | CCS15: Offsite Made Ground associated with potentially infilled land (unspecified heap at Castle Hill Motte, L4, infilled pond north of B1, etc). | Asbestos, heavy metals, TPH, PAH, pH and other organic and inorganic compounds, ground gases (including carbon dioxide and methane). | Current and future water environment – groundwater (superficial deposits). | Leaching and groundwater migration. | Medium | Unlikely | Low | Superficial deposits are not mapped as a groundwater body by SEPA or BGS and any groundwater may be limited to within any granular bands within the glacial till, therefore shallow groundwater contamination is not considered likely and unlikely to migrate onto the onshore export cable corridor. The potential sources are also considered to be downgradient of the onshore export cable corridor. |
| **67** | CCS15: Offsite Made Ground associated with potentially infilled land (unspecified heap at Castle Hill Motte, L4, infilled pond north of B1, etc). | Asbestos, heavy metals, TPH, PAH, pH and other organic and inorganic compounds, ground gases (including carbon dioxide and methane). | Current and future water environment – groundwater (bedrock aquifer). | Leaching and groundwater migration. | Medium | Unlikely | Low | Presence of low permeability cohesive glacial till in the surrounding area will significantly reduce vertical migration to bedrock groundwater. The potential sources are also considered to be downgradient of the onshore export cable corridor. |
| **68** | CCS16: Offsite fuel tanks or fuel oil heating at residential properties. | TPH and PAH | Future site users (workers, other site users, members of public). | Dermal contact, ingestion and inhalation of dusts, vapours and gases. | Medium | Unlikely | Low | Various tanks recorded along segment route though some may be used as water tanks. Fuel oil may be used for heating purposes however is not confirmed. Low permeability cohesive Till deposits will reduce migration via groundwater across majority of segment area. No currently known issues. |

| Linkage No. | Potential source | Potential contaminants | Potential receptors | Potential pathways to receptors | Severity | Likelihood of occurrence | Risk | Comments |
|---|---|---|---|---|---|---|---|---|
| **69** | CCS16: Offsite fuel tanks or fuel oil heating at residential properties. | TPH and PAH. | Future property (onshore elements of the Project including onshore export cables, joint bays, onshore substations). | Direct contact, migration and accumulation of ground gases. | Medium | Unlikely | Low | Possible vapour migration into enclosed structures as part of the development, though limited potential of sources is considered. Presence of low permeability Till deposits would reduce migration pathways for offsite contaminants, therefore reducing potential for direct contact with aggressive ground and damage of any below ground concrete structures or cables. |
| **70** | CCS16: Offsite fuel tanks or fuel oil heating at residential properties. | TPH and PAH | Current and future water environment – surface water (River Ugie, unnamed surface water, other drains). | Runoff, leaching and groundwater migration. | Medium | Unlikely | Low | Drainage ditches, named and unnamed surface waters present in surrounding area that may be directed towards the onshore export cable corridor. |
| **71** | CCS16: Offsite fuel tanks or fuel oil heating at residential properties. | TPH and PAH | Current and future water environment – groundwater (superficial deposits). | Leaching and groundwater migration. | Medium | Unlikely | Low | Superficial deposits are not mapped as a groundwater body by SEPA or BGS across the majority of the segment area. Any groundwater may be limited to within granular bands within the glacial till, therefore shallow groundwater contamination is not considered likely and unlikely to migrate onto the onshore export cable corridor. |

| Linkage No. | Potential source | Potential contaminants | Potential receptors | Potential pathways to receptors | Severity | Likelihood of occurrence | Risk | Comments |
|---|---|---|---|---|---|---|---|---|
| **72** | CCS16: Offsite fuel tanks or fuel oil heating at residential properties. | TPH and PAH | Current and future water environment – groundwater (bedrock aquifer). | Leaching and groundwater migration. | Medium | Unlikely | Low | Presence of low permeability cohesive glacial till in the surrounding area will significantly reduce vertical migration to bedrock groundwater. |
| **73** | CCS18: Offsite former airfield camp site, redeveloped as a depot and present day industrial estate (including distribution and haulage, pallet packaging, and hydraulic engineers). | Asbestos, heavy metals, TPH, PAH, pH and other organic and inorganic compounds, ground gases (including carbon dioxide and methane). | Current and future site users (workers, other site users, members of public). | Dermal contact, ingestion and inhalation of dusts, vapours and gases. | Severe | Low | Moderate | Industrial estate is active and subject to current health, safety and environmental legislation therefore risks to current site users should be controlled.<br><br>Regarding future users, presence of hardstanding and building footprint will reduce risks of a contaminant linkage with site users. There is potential for gas / vapour migration or contaminant migration in shallow groundwater, however this is impeded by presence of low permeability Till deposits onsite and in the surrounding area. |
| **74** | CCS18: Offsite former airfield camp site, redeveloped as a depot and present day industrial estate (including distribution and haulage, pallet packaging, and | Asbestos, heavy metals, TPH, PAH, pH and other organic and inorganic compounds, ground gases (including carbon dioxide and methane). | Future property (onshore elements of the Project including onshore export cables, joint bays, onshore substations). | Direct contact, migration and accumulation of ground gases. | Mild | Low | Low | Limited potential for damage to cables or below ground concrete structures anticipated. |

| Linkage No. | Potential source | Potential contaminants | Potential receptors | Potential pathways to receptors | Severity | Likelihood of occurrence | Risk | Comments |
|---|---|---|---|---|---|---|---|---|
| | hydraulic engineers). | | | | | | | |
| **75** | CCS18: Offsite former airfield camp site, redeveloped as a depot and present day industrial estate (including distribution and haulage, pallet packaging, and hydraulic engineers). | Asbestos, heavy metals, TPH, PAH, pH and other organic and inorganic compounds. | Current and future water environment – surface water (unnamed surface water, other drains). | Runoff, leaching and groundwater migration. | Mild | Unlikely | Very Low | Drainage ditches, named and unnamed surface waters present in surrounding area that may be directed towards the onshore export cable corridor. |
| **76** | CCS18: Offsite former airfield camp site, redeveloped as a depot and present day industrial estate (including distribution and haulage, pallet packaging, and hydraulic engineers). | Asbestos, heavy metals, TPH, PAH, pH and other organic and inorganic compounds. | Current and future water environment – groundwater (superficial deposits). | Leaching and groundwater migration. | Medium | Unlikely | Low | Superficial deposits are not mapped as a groundwater body by SEPA or BGS across the majority of the segment area. Any groundwater may be limited to within granular bands within the glacial till, therefore shallow groundwater contamination is not considered likely and unlikely to migrate onto the onshore export cable corridor. |
| **77** | CCS18: Offsite former airfield camp site, redeveloped as a depot and present | Asbestos, heavy metals, TPH, PAH, pH and other organic | Current and future water environment – groundwater | Leaching and groundwater migration. | Medium | Unlikely | Low | Presence of low permeability cohesive glacial till in the surrounding area will significantly reduce vertical migration to bedrock groundwater. |

| Linkage No. | Potential source | Potential contaminants | Potential receptors | Potential pathways to receptors | Severity | Likelihood of occurrence | Risk | Comments |
|---|---|---|---|---|---|---|---|---|
| | day industrial estate (including distribution and haulage, pallet packaging, and hydraulic engineers). | and inorganic compounds. | (bedrock aquifer). | | | | | |
| **78** | CCS19, CCS21-CCS25: Offsite radio tower station, pumping stations, poultry farm, Thunderton Industrial Estate, vehicle repair, testing and services, construction and tool hire, and two factories. | Asbestos, heavy metals, TPH, PAH, solvents, pH and other organic and inorganic compounds (for example, ammonia), ground gases (including carbon dioxide and methane). | Current and future site users (workers, other site users, members of public). | Dermal contact, ingestion and inhalation of dusts, vapours and gases. | Severe | Low | Moderate | Industrial estate and other current industrial uses are active and subject to current health, safety and environmental legislation therefore risks to current site users should be controlled.<br><br>Regarding future users, presence of hardstanding and building footprints will reduce risks of a contaminant linkage with site users. There is potential for gas / vapour migration or windborne dust, or contaminant migration in shallow groundwater, however this is impeded by presence of low permeability Till deposits onsite and in the surrounding area. |
| **79** | CCS19, CCS21-CCS25: Offsite radio tower station, pumping stations, poultry farm, Thunderton Industrial Estate, | Asbestos, heavy metals, TPH, PAH, solvents, pH and other organic and inorganic | Future property (onshore elements of the Project including onshore export cables, joint | Direct contact, migration and accumulation of ground gases. | Mild | Low | Low | Limited potential for damage to cables or below ground concrete structures anticipated. |

| Linkage No. | Potential source | Potential contaminants | Potential receptors | Potential pathways to receptors | Severity | Likelihood of occurrence | Risk | Comments |
|---|---|---|---|---|---|---|---|---|
| | vehicle repair, testing and services, construction and tool hire, and two factories. | compounds (for example, ammonia), ground gases (including carbon dioxide and methane). | bays, onshore substations). | | | | | |
| **80** | CCS19, CCS21-CCS25: Offsite radio tower station, pumping stations, poultry farm, Thunderton Industrial Estate, vehicle repair, testing and services, construction and tool hire, and two factories. | Asbestos, heavy metals, TPH, PAH, solvents, pH and other organic and inorganic compounds (for example, ammonia), ground gases (including carbon dioxide and methane). | Current and future water environment – surface water (River Ugie, unnamed surface water to the west of A1, other drains). | Runoff, leaching and groundwater migration. | Mild | Unlikely | Very Low | Drainage ditches, named and unnamed surface waters present in surrounding area that may be directed towards the onshore export cable corridor. |
| **81** | CCS19, CCS21-CCS25: Offsite radio tower station, pumping stations, poultry farm, Thunderton Industrial Estate, vehicle repair, testing and services, construction and | Asbestos, heavy metals, TPH, PAH, solvents, pH and other organic and inorganic compounds (for example, ammonia), ground gases (including | Current and future water environment – groundwater (superficial deposits). | Leaching and groundwater migration. | Medium | Unlikely | Low | Superficial deposits are not mapped as a groundwater body by SEPA or BGS across the majority of the segment area. Any groundwater may be limited to within granular bands within the glacial till, therefore shallow groundwater contamination is not considered likely and unlikely to migrate onto the onshore export cable corridor. |

| Linkage No. | Potential source | Potential contaminants | Potential receptors | Potential pathways to receptors | Severity | Likelihood of occurrence | Risk | Comments |
|---|---|---|---|---|---|---|---|---|
| | tool hire, and two factories. | carbon dioxide and methane). | | | | | | |
| **82** | CCS19, CCS21-CCS25: Offsite radio tower station, pumping stations, poultry farm, Thunderton Industrial Estate, vehicle repair, testing and services, construction and tool hire, and two factories. | Asbestos, heavy metals, TPH, PAH, solvents, pH and other organic and inorganic compounds (for example, ammonia), ground gases (including carbon dioxide and methane). | Current and future water environment – groundwater (bedrock aquifer). | Leaching and groundwater migration. | Medium | Unlikely | Low | Presence of low permeability cohesive glacial till in the surrounding area will significantly reduce vertical migration to bedrock groundwater. However, such a reduction will be smaller where shallow bedrock is present for example, recorded near the River Ugie or the southeast of the airfield. |

## Overview

4.5.5.4 The PRA has identified three potentially significant contaminant linkages. Potentially significant contaminant linkages are those that are considered to represent a moderate or higher risk. The risk identified is:

- Moderate risks to current and future site users associated with offsite uses including the former airfield use (including miniature rifle range), airfield camps, radio tower station, industrial estate, poultry farm, factories and other recent industrial uses.

4.5.5.5 There are also numerous potential contaminant linkages where the risk from onsite and offsite sources has been assessed to be moderate / low and these include risks to current site users, future site users, current and future property onsite or adjacent, groundwater, and surface water. Whilst these risks indicate there is less chance of a contaminant linkage being realised, they should still be considered and addressed in the design of the onshore elements of the Project.

4.5.5.6 The onshore export cable corridor has had generally limited historical development along the majority of the route, principally being used for agriculture. Localised onsite sources include the historical airfield where it extended on to part of segment A1, a disused canal (L1-L4), railway line (A1), airfield related uses such as the SAA and Battle Headquarters sites (B1), ROC posts (L1), former corn mill (L2), ground workings (A1, B1) and tanks. Nearby land uses with potential to impact on the onshore export cables corridors land quality include Made Ground associated with the former airfield, potentially infilled land, fuel tanks, poultry farm, industrial estates, radio tower station, factories and other recent industrial uses.

## Further discussion

### *Current and future site users (human health)*

#### *Current site users*

4.5.5.7 Buildings onsite are limited to the north of segment L1 adjacent to Scotstown landfall, where site users will largely be limited to residents in two properties, occasional site users such as landowners, members of the public and workers (mainly in an agricultural context). There are also some offsite residential properties that are surrounded by the onshore export cable corridor zone, for instance West Thunderton and East Thunderton in the east of segment B1.

4.5.5.8 Risks from the various onsite potential contamination sources listed above are considered to be moderate / low, including for the former airfield that extended within the Onshore Red Line Boundary and is now in use as a field. Limited evidence of buildings or other features was noted on available mapping and the current grass surface covering would reduce exposure pathways where undisturbed in this area of the onshore export cable corridor. The reportedly backfilled Battle Headquarters, the SAA store (now used for storing farm machinery) and ROC posts present a risk to current site users depending on the nature of infill materials, however no evidence of an impact currently has been identified. Risks from ground gases from potentially infilled land (unspecified pit near A1, worked ground in B1, disused canal in L1-L4, etc) would be dependent on the date and type of materials used to infill, however some ground workings are over 50 years old or have been redeveloped into residential housing, therefore their gassing potential is considered to be low.

4.5.5.9 Additionally, potential pathways for current site users for exposure to contamination are unlikely to include dermal contact, ingestion and inhalation of dusts and vapours due to the

presence of topsoil and vegetation across most of the surface area, and the location of localised potential sources when compared to residential properties.

*Future site users*

4.5.5.10 The onshore elements of the onshore export cable corridor will comprise cables laid in trenches or installed in cable ducts, with joint bays constructed to connect each section of the cables to each other. A topsoil strip will be undertaken prior to construction. Typical trench depths will be up to 1.50m depending on ground conditions and 1m wide at their base, extending up to 4m wide at the surface, with the temporary and permanent corridor widths up to 89m and 61m respectively. Trenches are to be backfilled with arisings and any surplus material from excavation may be spread across the temporary construction corridor, prior to reinstatement of topsoil. Subsurface joint bays will be constructed that includes a link box and fibre optic cable junction box accessible at the surface.

4.5.5.11 The potential contamination sources identified onsite may present a source of hydrocarbons, asbestos, heavy metals and other contaminants generally. The former airfield uses near Segments A1 and B1 may also present a source of VOCs / SVOCs, PCBs, or radiological contamination. Overall, the risk from potentially direct contaminant linkages between Made Ground and future site users is assessed as moderate / low, however the development may introduce new exposure pathways as a result of soils and / or groundwater being disturbed, mobilised or mixed with surface soils.

4.5.5.12 With regards to ground gases, risks are considered to be moderate / low and the gas generation potential of onsite sources such as Made Ground would be dependent on the thickness, extent, organic content and degree of degradable materials, in addition to subsurface pathways to enclosed structures.

4.5.5.13 Adjacent current and historical land uses are considered to pose a low risk to future site users and following development the potential pathways for future site users for exposure to contamination are unlikely to include dermal contact, ingestion and inhalation of dusts / vapours. Exposure to vapours from any contaminants migrating in groundwater is considered unlikely based on the current hydrogeological model where shallow low permeability cohesive Till underlies the majority of the onshore export cable corridor and surrounding area.

*Adjacent land users*

*4.5.5.14* The adjacent land uses surrounding the onshore export cable corridor are similar to the current agricultural site use and users include residents, landowners, members of the public and workers, mainly in an agricultural context, or commercial / industrial use near to the airfield and industrial estate. Most of the onshore export cable corridor is expected to be free from contamination with only localised potential sources of contamination associated with those onsite sources discussed above. Up to moderate / low risks to adjacent site users have therefore been assessed due to the lack of information on the ground conditions and the potential for contamination to be present near surface or for the development works to create new contaminant migration pathways, albeit this is based on a Severe severity but unlikely likelihood.

*Water environment*

*Groundwater*

4.5.5.15 Potential contamination sources have been identified in areas along the corridor that includes Made Ground associated with the former airfield, potentially infilled land, tanks,

potential spills / leaks, agricultural uses, historical sheepfold, historical railway and corn mill. The majority of the onshore export cable corridor and surrounding area is underlain by low permeability cohesive Till deposits that would reduce migration and risks to the underlying groundwater where present in granular bands or lenses within the Till. Areas of granular deposits near the Burn of Faichfield (B1) and River Ugie (L2 / A1) may allow for greater migration through these deposits. The Till will also reduce vertical migration risks to the underlying bedrock groundwater body and risks are considered to be similarly moderate / low.

#### *Surface water*

4.5.5.16 The Annachie Burn (L1), Cuttie Burn (L1), River Ugie (L2 / A1) and Burn of Faichfield (B1) are all present along the onshore export cable corridor with additional unnamed surface waters and field drains also present. Risks are considered to be moderate / low from the various potential contamination sources present within the onshore export cable corridor, with the greatest risk considered to be from the airfield and additional airfield uses (camp sites, sewage disposal works, SAA, etc) that are present near or adjacent to an unnamed surface water that runs along the east of segment B1, flowing north through Segments A1 and A2.

### *Property*

#### *Future property*

4.5.5.17 Risks to future property include buried concrete (for instance used as cable clamps) or gas accumulation within buried structures such as joint bays and range from low to moderate / low. Greater risks are considered from the onsite uses such as the historical airfield, railway, potentially infilled land, tanks, and historical spills / leaks, and the potential for aggressive ground conditions to be present.

#### *Adjacent property*

4.5.5.18 The risks to adjacent property are assessed as low with sources including localised Made Ground onsite from the historical airfield, railway, potentially infilled land, tanks, historical spills / leaks. Development of the onshore export cable corridor could potentially result in new contaminant migration pathways or mobilisation of contaminants in the subsurface, however, there is no indication that impacts on adjacent property have taken place in the past and conditions are unlikely to be significantly changed following the onshore export cable corridor development.

### *Ecological receptors*

4.5.5.19 The risks to ecological receptors within the LNC (present along the shoreline and north of segment L1) are considered to be low to very low. Development of the onshore export cable corridor could potentially result in new contaminant migration pathways or mobilisation of contaminants in the subsurface, however, there is no indication that impacts on ecological receptors have taken place in the past and conditions are unlikely to be significantly changed following the onshore substations development. Additionally, the presence of cohesive Till or Lacustrine deposits (in segment L1) may also reduce migration of any mobile contaminants towards the LNC.

## 4.6 Geohazards

4.6.1.1 A review of potential geohazards has been completed, using the information listed in **Section 1.7**. The following potential geotechnical constraints have been identified.

- Segment L1: the east of the segment where underlain by Lacustrine Deposits may require HDD (or similar) installation methods through water-bearing deposits and therefore should be designed accordingly. Any HDD through sands may require additional fluid additives to prevent collapse. The west of the segment is underlain by Till which is likely to provide a competent formation for any proposed joint bays.
- Segment L2: the majority of the segment is underlain by the Hatton Till Formation which is likely to provide a competent formation for any proposed joint bays. However, Alluvium is present at the southern end adjacent to the River Ugie and this may not be a competent formation stratum for any joint bays, however, available design information indicates that the Project can avoid mapped alluvial deposits by using trenchless crossings. Shallow groundwater and shallow rockhead may also be present, for the latter the HDD should be designed accordingly, or other trenchless techniques considered.
- Segment L3: similar to segment L2, this segment is underlain by Till which will likely provide a competent formation for any proposed joint bays. However, there is limited information available on groundwater conditions.
- Segment L4: similar to segment L2, this segment is underlain by Till which will likely provide a competent formation for any proposed joint bay. However, there is limited information available on ground and groundwater conditions.
- Segment A1: the majority of the segment is underlain by the Hatton Till Formation which is likely to provide a competent formation for any proposed joint bays. However, Alluvium is present at the northern end adjacent to the River Ugie and this may not be a competent formation stratum for any joint bays, however, available design information indicates that the Project can avoid mapped alluvial deposits by using trenchless crossings. Shallow groundwater and shallow rockhead may also be present, for the latter the HDD should be designed accordingly, or other trenchless techniques considered.
- An extended directional drill will potentially be required due to the change in topography on the southern slope of the River Ugie (steeply sloping from approximately 25m Above Ordnance Datum (AOD) to 15m AOD).
- In the south of the segment near the A950, there is limited information on ground and groundwater conditions. Shallow bedrock may be present and therefore HDD should be designed accordingly, or other trenchless techniques considered.
- Segment A2: underlain by Till which will provide a competent formation for any proposed joint bays. However, there is limited information available on ground and groundwater conditions, and shallow groundwater and / or shallow bedrock may be present.
- Segment B1: the majority of the segment is underlain by Till, with overlying Alluvium and Glaciofluvial deposits along the Burn of Faichfield. The Alluvium may not be a competent formation stratum for any proposed joint bays, whereas the Till or granular deposits are likely to provide a more competent founding stratum. Available design information indicates that the Project can avoid mapped alluvial deposits by using trenchless crossings. Any HDD through the sand may require additional fluid additives to prevent collapse (see previous geohazards sections regarding hazardous additives). Shallow bedrock is also recorded in the east of the segment and HDD should be

designed accordingly, or other trenchless techniques considered. Worked ground is recorded in an area east of the Burn of Faichfield, which may cause obstructions in the form of cobbles, boulders or unknown waste infill materials during excavation work or proposed HDD (or similar) installation methods.

## 4.7 Conclusions and recommendations

### 4.7.1 Conclusions

#### Land contamination

4.7.1.1 The preliminary CSM and PRA for the onshore export cable corridor has identified three potentially significant contaminant linkage representing moderate risks to current and future site users, associated with offsite uses including the historical airfield, camp sites, industrial estate, poultry farm, factories and other recent industrial uses, in addition to moderate / low risks to current and future site users, the water environment and property. Onsite potential sources include the historical railway, airfield and related uses, disused canal, potentially infilled land, and tanks.

4.7.1.2 Although the likelihood of potentially significant linkages relating to human health is low or unlikely, where there are potentially severe consequences then the overall risk is assessed as moderate / low. Such risks should be subject to future investigation where elements of the onshore export cable corridor segments interact with onsite sources.

#### Geotechnical

4.7.1.3 With regards to the above geohazards and based on the available information, it is anticipated that there will only be minor and / or localised constraints along the onshore export cable corridor segments. Alluvium is known to be a highly compressible soil and therefore it is recommended that no joint bays are placed within the stratum. The design of the Project has already taken the presence of alluvium into account and the Project therefore avoids the placement of structures (including joint bays) in mapped alluvial deposits by using trenchless crossings. For the onshore export cable corridor, HDD can be used for trenchless crossings through alluvium, with the use of fluid additives to prevent collapse. Alternatively, it may be possible to avoid alluvium by deeper drilling (following ground investigation to confirm the thickness of alluvial deposits) or another tunnelling method could be used. If the HDD is to be used through the alluvial deposits, sufficient cover to any overlying watercourse will be required to ensure no loss of the additive into the waterbody.

4.7.1.4 Shallow bedrock is anticipated at several locations along the segments and whilst HDD is commonly used as a trenchless technique through bedrock, the success of its use can be reduced when encountering strong intact bedrock such as Melagranite.

### 4.7.2 Recommendations

#### Land contamination

4.7.2.1 The desk-based assessment has identified some potential contamination constraints associated with the onshore export cable corridor. No ground investigation data is currently available and the potential land contamination constraints can be further investigated through targeted ground investigation to confirm the presence / absence of contamination (for example, by metals, hydrocarbons, asbestos or radiological contamination) in areas

where development is proposed. Method statements including procedures for encountering unexpected contamination, Environmental Management Plans, health and safety plans for the works and compliance with the Control of Asbestos Regulations 2012 (in relation to preventing the spread of asbestos) should be prepared. Additionally, UXO risks should be assessed further prior to any intrusive ground investigation.

4.7.2.2 Regarding potential radiological contamination, it is recommended that the area of segment A1 to the north of Downiehills and south of Smiddyhill that was formerly occupied by the former RAF Peterhead airfield area is subject to a radiological walkover survey in line with SEPA guidelines (SEPA, 2022). During ground investigation, all made ground and suspected made ground arisings should be screened for the presence of radioactive materials using a sodium iodide (NaI) gamma scintillation detector.

4.7.2.3 The findings of these investigations and soil testing should inform the detailed design of the Project and the design of any required remedial measures. It is therefore recommended that this Report and all previous reports be thoroughly consulted and incorporated where required into the package of information for the Project for any ground works.

### Geotechnical

4.7.2.4 Targeted ground investigations are recommended to determine the nature of the superficial deposits and bedrock characteristics, in particular at either side of the various road and river crossings where trenchless methods are proposed to be used. Information on the ground and groundwater conditions should be obtained at these locations to inform temporary works design and the trenchless technology specification.

4.7.2.5 Ground investigation is also recommended where Made Ground deposits are present, as these deposits are unlikely to provide a competent founding stratum for permanent structures such as the joint bays due to settlement risks. Alluvial deposits are also unlikely to provide a competent founding stratum; however available design information indicates that the Project can avoid mapped alluvial deposits by using trenchless crossings.

4.7.2.6 Fluids used during HDD, such as bentonite slurry, are a potential source of contamination to water and embedded environmental measures will be required for the project to minimise risk to the environment from fluid additives. Use of groundwater hazardous substances is not permitted.

4.7.2.7 The onshore export cable corridor is likely to encounter several underground utilities, and it is recommended these are physically located prior to construction activities, so that they can be avoided or protected as necessary.

4.7.2.8 Parts of the segment areas are within flood risk areas. Both the permanent and temporary works design should consider the potential risks posed to the onshore elements from flooding.

# 5. References

Aberdeenshire Council, (2023). *Aberdeenshire Council's Local Development Plan 2023*. [online] Available at: https://www.aberdeenshire.gov.uk/planning/plans-and-policies/ldp-2023/ [Accessed: 8 August 2025].

British Geological Survey (BGS), (2025). *Onshore GeoIndex interactive map and borehole records.* [online] Available at: https://www.bgs.ac.uk/map-viewers/geoindex-onshore/ [Accessed: 13 August 2025].

Construction Industry Research and Information Association (CIRIA) C552, (2001). *Contaminated Land Risk Assessment. A guide to good practice*. [online] Available at: https://www.ciria.org/CIRIA/CIRIA/Item_Detail.aspx?iProductCode=C552&Category=BOOK [Accessed: 13 August 2025].

Contaminated Land: Applications In Real Environments, (2021). *Good practice for risk assessment for coal mine gas emissions. CL:AIRE, Buckinghamshire, ISBN 978-1-905046-39-3.*

Department for Environment, Food and Rural Affairs (DEFRA), (2006). *Circular 01/2006, Environmental Protection Act 1990: Part 2A, Contaminated Land.*

Enviro Surveying Ltd, (2017). *Risk Assessment Statement. Planning Application for Inspection Unit and Storage Unit at Site 17, Longside Airfield, Glendaveny, by Peterhead. ESL1744.*

Environment Agency, (2020). *Land contamination risk management (LCRM).* [online] Available at: https://www.gov.uk/government/publications/land-contamination-risk-management-lcrm. [Accessed: 13 August 2025].

*Environmental Protection Act 1990.* [online] Available at: https://www.legislation.gov.uk/ukpga/1990/43/contents/enacted [Accessed: 13 August 2025].

Google Maps, (2025). *Aerial photography available from Google Earth Pro and 'Streetview' photography.* [online] Available at: https://www.google.co.uk/maps. [Accessed: 13 August 2025].

Groundsure, (2024). *Enviro+Geo GIS and Map Insight GeoTIFFs and historical maps. GSIP-2024-14639, dated 29 May 2024.*

Groundsure, (2025). *Enviro+Geo Insight Report. WSP-786-LWY-ZE5-RE2, dated 17 June 2025.*

Joint Scottish Contaminated Land Regulatory Officers (2010). *An Introduction to Land Contamination and Development Management, Revision 4.* [online] Available at: https://www.dundeecity.gov.uk/dundeecity/uploaded_publications/publication_1557.pdf [Assessed: 13 August 2025].

Microsoft Bing Maps. *Ordnance Survey mapping available to view from Microsoft Bing Maps*. [online] Available at: https://www.bing.com/maps/ [Accessed: 13 August 2025].

Mining Remediation Authority, (2025). *Interactive Map.* [online] Available at: https://datamine-cauk.hub.arcgis.com/. [Accessed: 13 August 2025].

National House Building Council (NHBC), Environment Agency (EA) and Chartered Institute of Environmental Health (CIEH), (2008). *R&D Publication 66 Volume 2: 2008.Guidance for the Safe Development of Housing on Land Affected by Contamination*.

National Library of Scotland, (2025). *Historical Map Images.* [online] Available at: https://maps.nls.uk/ [Accessed: 13 August 2025].

NatureScot, (2025). *SiteLink map.* [online] Available at: https://sitelink.nature.scot/home [Accessed: 13 August 2025].

Ó Dochartaigh B É, Doce D D, Rutter H K and Macdonald A M., (2015). *User Guide: Aquifer Productivity (Scotland) GIS datasets, Version 2. Revised Report. British Geological Survey Open Report, OR/15/003.*

Scottish Government, (2017). *Planning Advice Note 33: Development of contaminated land.* [online] Available at: https://www.gov.scot/publications/pan-33-development-of-contaminated-land/ [Assessed: 13 August 2025].

Scottish Government, (2020). *Sectoral Marine Plan for Offshore Wind Energy.* [online] Available at: https://www.gov.scot/publications/sectoral-marine-plan-offshore-wind-energy/pages/2/ [Assessed: 13 August 2025].

Scottish Government, (2025). *Scotland's Environment interactive map.* [online] Available at: https://map.environment.gov.scot/sewebmap/ [Accessed: 13 August 2025].

Scottish Environment Protection Agency (SEPA), (2022). *Guidance on monitoring for heterogeneous Radium-226 sources resulting from historic luminising or waste disposal sites. RS-JG-023 v.1.2*.

Scottish Environment Protection Agency (SEPA), (2025a). *Water Classification Hub.* [online] Available at: https://www.sepa.org.uk/data-visualisation/water-classification-hub/ [Accessed: 13 August 2025].

Scottish Environment Protection Agency (SEPA), (2025b). *Flood Risk Maps.* [online] Available at: https://map.sepa.org.uk/floodmapshttps://map.sepa.org.uk/floodmaps [Accessed: 13 August 2025].

Scottish Environment Protection Agency (SEPA), (2025c). *Waste Site Capacity Tool.* [online] Available at: https://informatics.sepa.org.uk/WasteSiteCapacity/ [Accessed: 13 August 2025].

Smith, David J., (1983). *Action Stations 7. Military Airfields of the North East and Northern Ireland*.

UK Health Security Agency (HSA), (2025). *UK Maps of Radon.* [online] Available at: https://www.ukradon.org/information/ukmaps [Accessed: 13 August 2025].

Zetica, (2025). *Unexploded Ordnance (UXO) Risk Maps.* [online] Available at: https://zeticauxo.com/guidance/risk-maps/. [Accessed: 13 August 2025].

# 6. Glossary of terms and abbreviations

## 6.1 Abbreviations

| Term (acronym) | Definition |
|---|---|
| **AA** | Not defined on historical airfield plans, may be Anti-Air |
| **AOD** | Above Ordnance Datum |
| **bgl** | below ground level |
| **BGS** | British Geological Survey |
| **CAR** | The Water Environment (Controlled Activities) (Scotland) Regulations 2011 |
| **CDM** | Construction Design and Management |
| **CES** | Crown Estate Scotland |
| **CIRIA** | Construction Industry Research and Information Association |
| **CSM** | Conceptual Site Model |
| **COMAH** | Control of Major Accident Hazard |
| **CZ** | Abbreviation not defined, included in name of landfill record provided by Aberdeenshire Council. |
| **EIA** | Environmental Impact Assessment |
| **GIS** | Geographical Information Systems |
| **GW** | Gigawatts |
| **Ha** | Hectares |
| **HDD** | Horizontal Directional Drilling |
| **HER** | Historic Environment Records |
| **IBC** | Intermediate Bulk Container |
| **IPPC** | Integrated Pollution Prevention and Control |
| **IPC** | Integrated Pollution Control |
| **kV** | Kilo Volts |
| **LCRM** | Land Contamination Risk Management |
| **LNC** | Local Nature Conservation |
| **M** | Metres |
| **MHWS** | Mean High Water Springs |

| Term (acronym) | Definition |
|---|---|
| **NE7** | North East 7 |
| **NFE** | Not defined on historical airfield plans, may be Night Flying Equipment |
| **NETS** | National Energy Transmission System |
| **NHBC** | National House Building Council |
| **PAH** | Polyaromatic Hydrocarbons |
| **PCB** | Polychlorinated Biphenyls |
| **PRA** | Preliminary Risk Assessment |
| **RAF** | Royal Air Force |
| **SAA** | Small Arms Ammunition |
| **SEPA** | Scottish Environment Protection Agency |
| **SPR** | ScottishPower Renewables |
| **SSEN** | Scottish and Southern Electricity Networks |
| **TPH** | Total Petroleum Hydrocarbons |
| **UXO** | Unexploded Ordnance |
| **VOC / SVOC** | Volatile / Semi-volatile organic compound |
| **WAAF** | Not defined on historical airfield plans, may be Womens Auxiliary Air Force |

## 6.2 Glossary of terms

| Term | Definition |
|---|---|
| **Abstraction** | Removal of water from surface water or groundwater reserves. |
| **Alluvium** | Material transported by rivers and deposited along its course. |
| **Bund** | A barrier, dam or mound used to contain or exclude water (or other liquids). Can refer to a bund made from earthworks material, sand etc. or a metal / concrete structure surrounding, for example, a fuel tank. |
| **Contaminated land** | The definition of land meeting the statutory definition of ‘contaminated land’ is given in Part 2A of the Environmental Protection Act 1990. |
| **Land contamination** | The term ‘land contamination’ is used to describe the presence or potential presence of contaminants in or on the land. However, even if contaminants are present, it does not necessarily mean that land meets the statutory definition of contaminated land. |

| Term | Definition |
|---|---|
| **Local Nature Conservation Sites** | Local Nature Conservation Sites are non-statutory designations conferred by Aberdeenshire Council and given weight through local planning policy. These sites are selected through an election of criteria (criteria are area dependent) aimed at identifying 'substantive nature conservation value'. |
| **Peat soil** | The Scottish Government define peat soil as follows: "*When soil has an organic layer at the surface which is more than 50cm deep, it is defined in Scotland as a peat soil (also referred to as an organic soil). Peat soils are often more than 1m deep and can occasionally be more than 10m deep*." |
| **Remediation** | In the context of land contamination, remediation means actions taken to address risks associated with contaminants in the land that may be affecting or have potential to affect site users, the water environment or other receptors. Remediation can be voluntary or required by law.<br><br>Under Part 2A of the Environmental Protection Act, the term 'remediation' includes assessment of condition, undertaking remedial work and monitoring the condition. In the context of Part 2A, remedial works should remove significant pollutant linkage(s), either by reducing or removing the contamination source, breaking the pathway(s) or removing receptors. It should be undertaken to an extent that there is no significant harm (or significant possibility of such harm) to human health and no significant pollution (or significant possibility of pollution) to the water environment or other receptors. |

# Appendix A
# Figures

- Figure 1 Overview of site layout
- Figure 2 Zones and segments
- Figure 3 Crossing points
- Figure 4 Land contamination and landfill

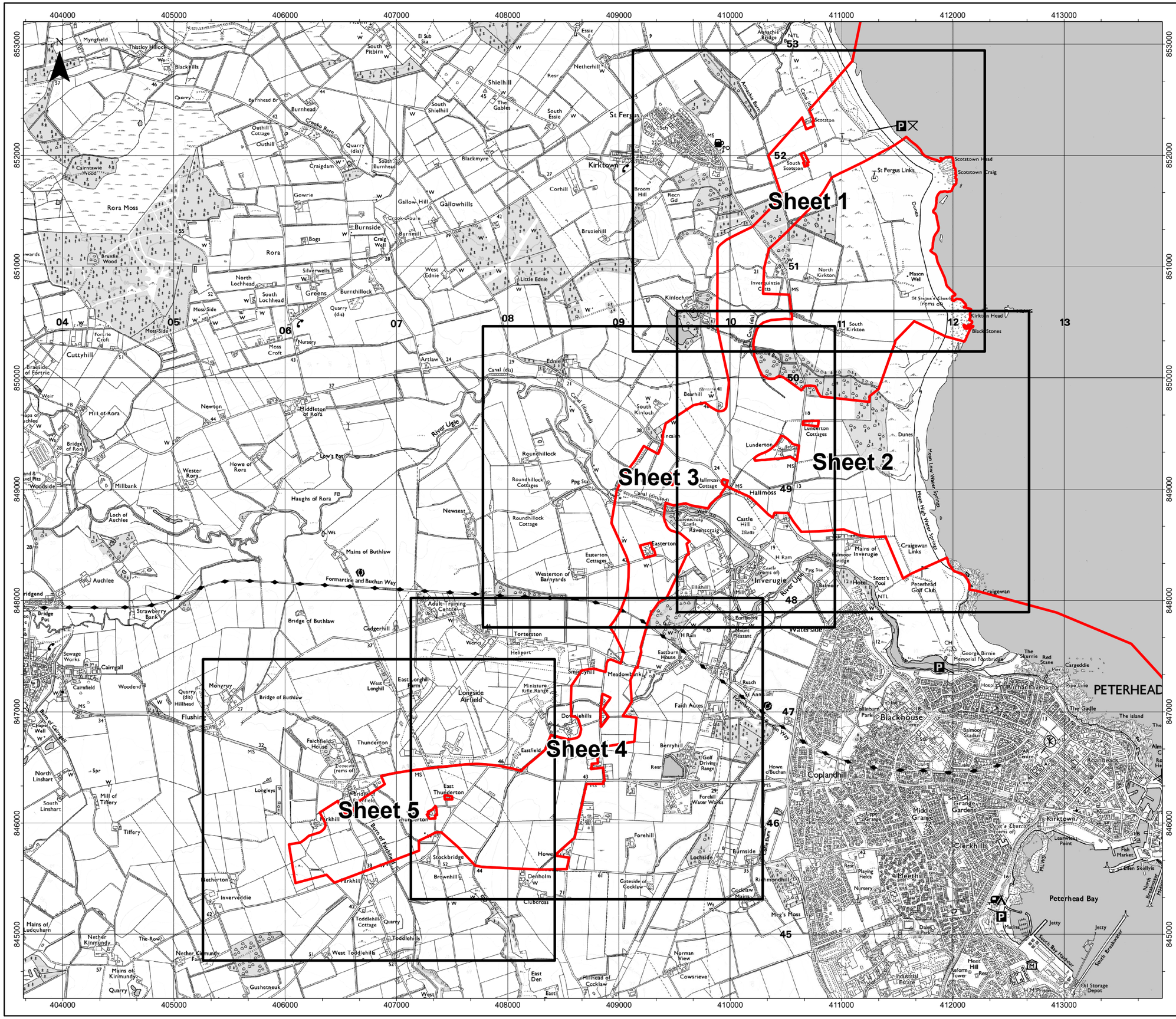


| | dd/mm/yyyy | -- | -- | -- | -- |
|---|---|---|---|---|---|
| 2 | 11/09/2025 | LT | AMc | MW | NC |
| 1 | 25/07/2025 | LT | AMc | MW | NC |
| REV | REV DATE | GIS CREATOR | GIS REVIEWER | TECHNICAL CHECKER | TECHNICAL APPROVER |

| | | | |
|---|---|---|---|
| WSP DRAWING NUMBER | 808368-WEIS-IA-E5-FG-G2-21112 | | |
| MarramWind DRAWING NUMBER | MAR-GEN-ENV-MAP-WSP-000342 | | |
| DATUM | OSGB 1936 | PROJECTION | British National Grid |
| SCALE | 1:32,500 | PAGE SIZE | A3 |

PROJECT TITLE

MarramWind Offshore Wind Farm

DRAWING TITLE

Figure 1 Overview of site layout
Overview Plan

**Environmental Impact Assessment Report**
**Appendix 19.1**

© COPYRIGHT NOTES
Service Layer Credits: Crown copyright and database right [2025], Ordnance Survey AC0000808122.
Esri, Garmin, FAO, NOAA, USGS, and other contributors

NOT TO BE USED FOR NAVIGATION

wsp

MarramWind

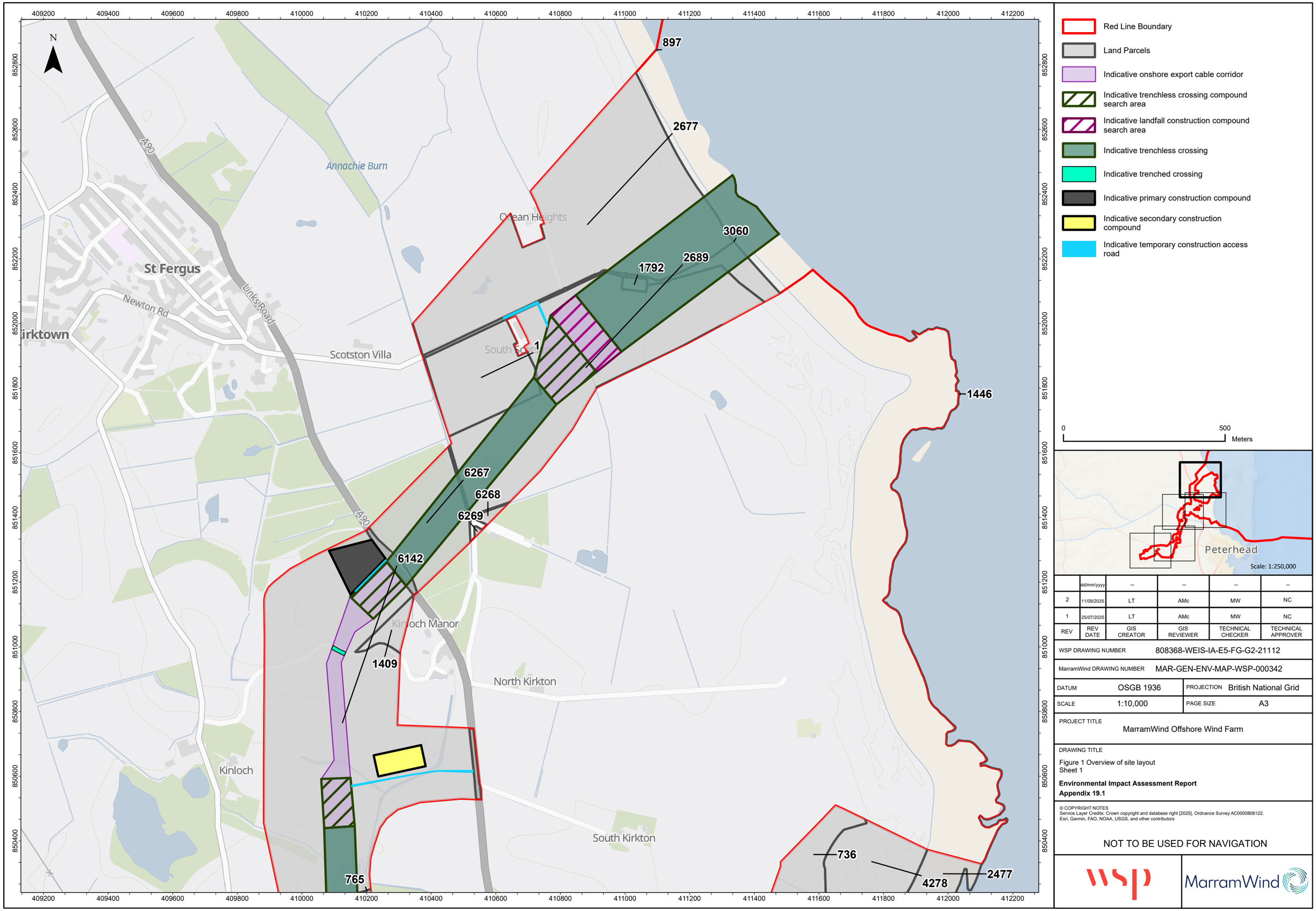


Red Line Boundary

Land Parcels

Indicative onshore export cable corridor

Indicative trenchless crossing compound search area

Indicative landfall construction compound search area

Indicative trenchless crossing

Indicative trenched crossing

Indicative primary construction compound

Indicative secondary construction compound

Indicative temporary construction access road

0 500 Meters




| REV | REV DATE | GIS CREATOR | GIS REVIEWER | TECHNICAL CHECKER | TECHNICAL APPROVER |
|---|---|---|---|---|---|
| | dd/mm/yyyy | -- | -- | -- | -- |
| 2 | 11/09/2025 | LT | AMc | MW | NC |
| 1 | 25/07/2025 | LT | AMc | MW | NC |

WSP DRAWING NUMBER 808368-WEIS-IA-E5-FG-G2-21112

MarramWind DRAWING NUMBER MAR-GEN-ENV-MAP-WSP-000342

DATUM OSGB 1936 | PROJECTION British National Grid

SCALE 1:10,000 | PAGE SIZE A3

PROJECT TITLE
MarramWind Offshore Wind Farm

DRAWING TITLE
Figure 1 Overview of site layout
Sheet 1

**Environmental Impact Assessment Report**
**Appendix 19.1**

© COPYRIGHT NOTES
Service Layer Credits: Crown copyright and database right [2025], Ordnance Survey AC0000808122.
Esri, Garmin, FAO, NOAA, USGS, and other contributors

NOT TO BE USED FOR NAVIGATION

wsp

MarramWind

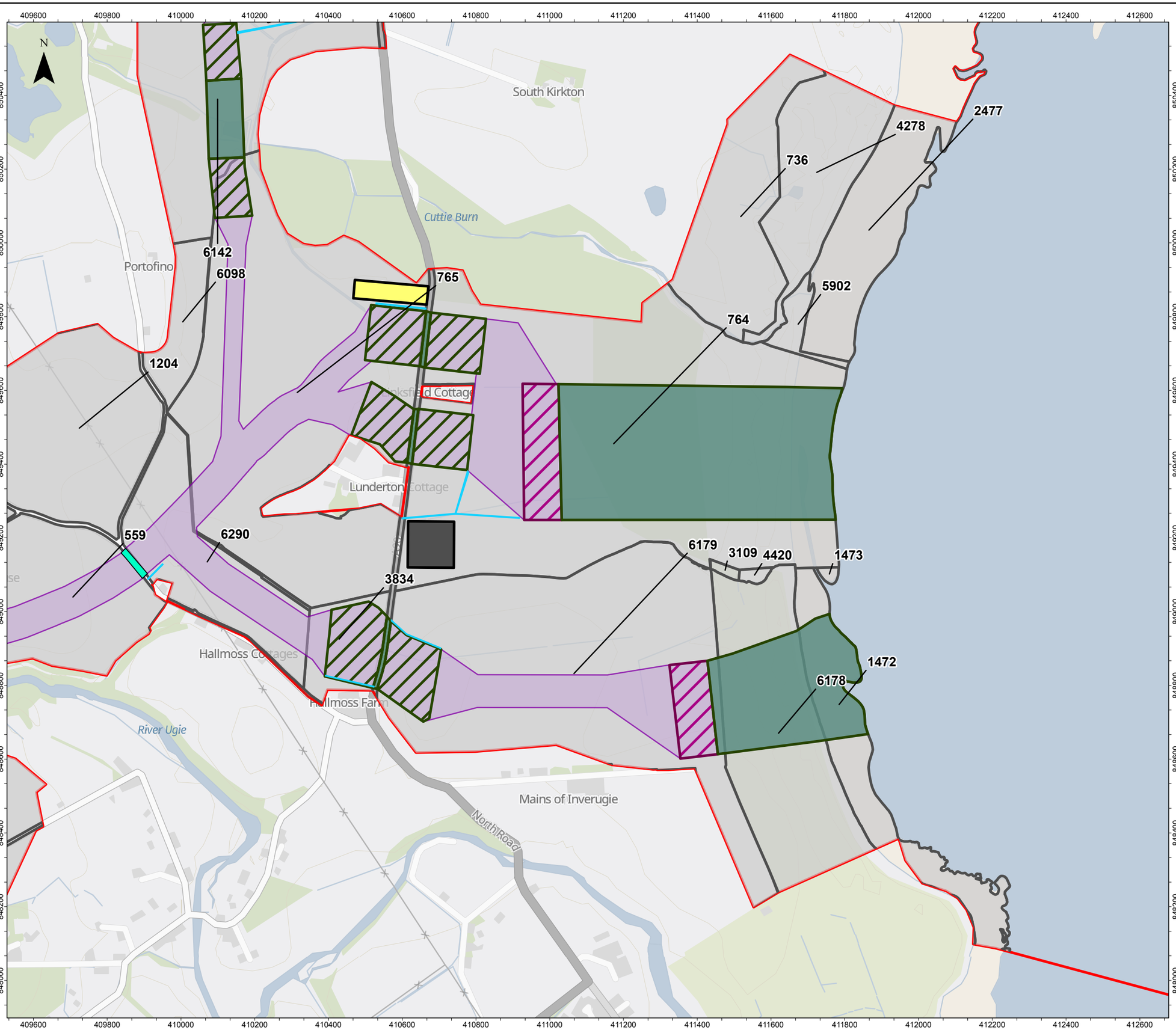


- Red Line Boundary
- Land Parcels
- Indicative onshore export cable corridor
- Indicative trenchless crossing compound search area
- Indicative landfall construction compound search area
- Indicative trenchless crossing
- Indicative trenched crossing
- Indicative primary construction compound
- Indicative secondary construction compound
- Indicative temporary construction access road

| REV | REV DATE | GIS CREATOR | GIS REVIEWER | TECHNICAL CHECKER | TECHNICAL APPROVER |
|---|---|---|---|---|---|
| | dd/mm/yyyy | -- | -- | -- | -- |
| 2 | 11/09/2025 | LT | AMc | MW | NC |
| 1 | 25/07/2025 | LT | AMc | MW | NC |

| | |
|---|---|
| WSP DRAWING NUMBER | 808368-WEIS-IA-E5-FG-G2-21112 |
| MarramWind DRAWING NUMBER | MAR-GEN-ENV-MAP-WSP-000342 |
| DATUM | OSGB 1936 |
| PROJECTION | British National Grid |
| SCALE | 1:10,000 |
| PAGE SIZE | A3 |

PROJECT TITLE
MarramWind Offshore Wind Farm

DRAWING TITLE
Figure 1 Overview of site layout
Sheet 2

**Environmental Impact Assessment Report**
**Appendix 19.1**

© COPYRIGHT NOTES
Service Layer Credits: Crown copyright and database right [2025], Ordnance Survey AC0000808122.
Esri, Garmin, FAO, NOAA, USGS, and other contributors

NOT TO BE USED FOR NAVIGATION

wsp

MarramWind

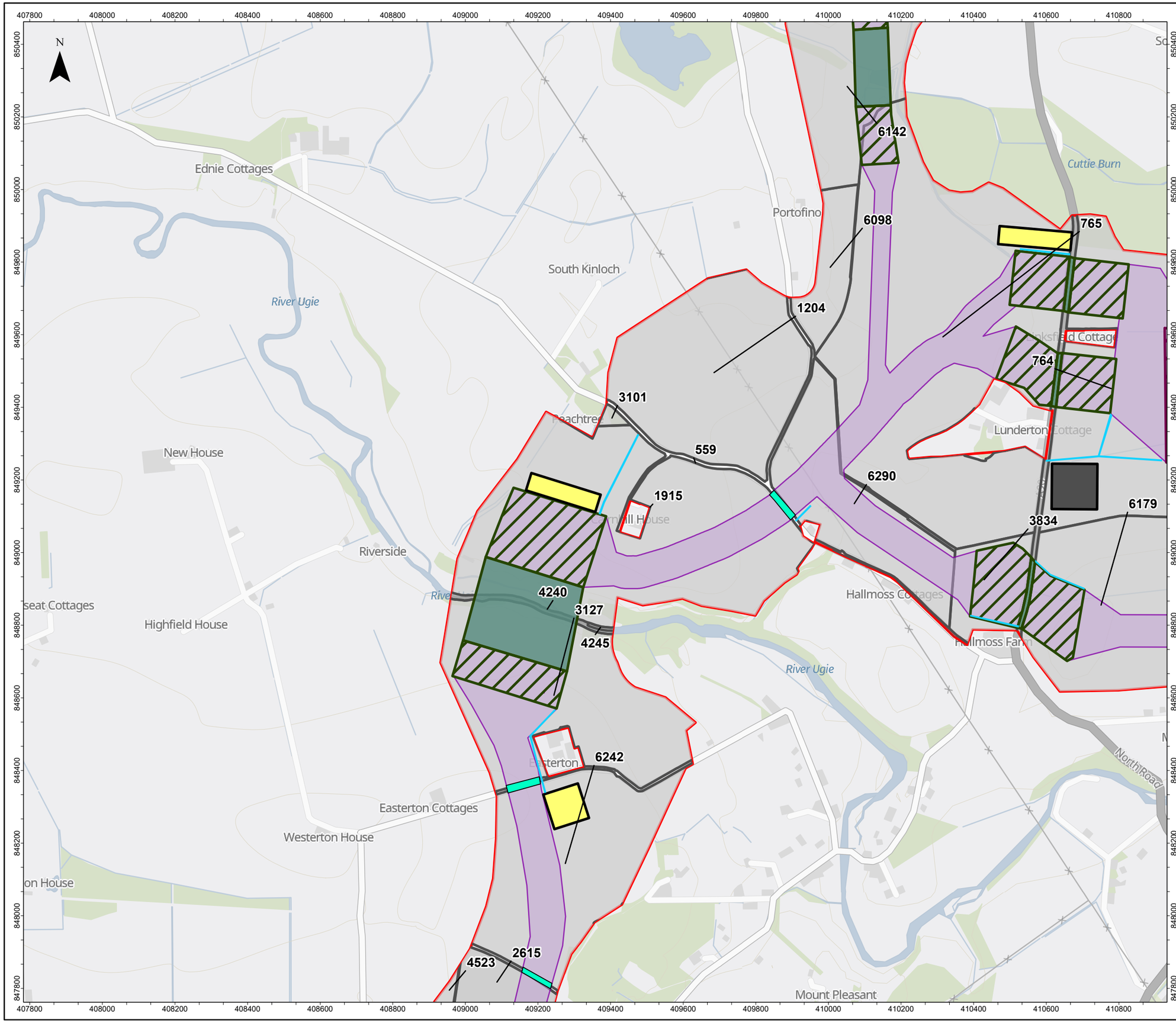


- Red Line Boundary
- Land Parcels
- Indicative onshore export cable corridor
- Indicative trenchless crossing compound search area
- Indicative landfall construction compound search area
- Indicative trenchless crossing
- Indicative trenched crossing
- Indicative primary construction compound
- Indicative secondary construction compound
- Indicative temporary construction access road

| REV | REV DATE | GIS CREATOR | GIS REVIEWER | TECHNICAL CHECKER | TECHNICAL APPROVER |
|---|---|---|---|---|---|
| | dd/mm/yyyy | -- | -- | -- | -- |
| 2 | 11/09/2025 | LT | AMc | MW | NC |
| 1 | 25/07/2025 | LT | AMc | MW | NC |

| | |
|---|---|
| WSP DRAWING NUMBER | 808368-WEIS-IA-E5-FG-G2-21112 |
| MarramWind DRAWING NUMBER | MAR-GEN-ENV-MAP-WSP-000342 |
| DATUM | OSGB 1936 |
| PROJECTION | British National Grid |
| SCALE | 1:10,000 |
| PAGE SIZE | A3 |

PROJECT TITLE
MarramWind Offshore Wind Farm

DRAWING TITLE
Figure 1 Overview of site layout
Sheet 3

**Environmental Impact Assessment Report**
**Appendix 19.1**

© COPYRIGHT NOTES
Service Layer Credits: Crown copyright and database right [2025], Ordnance Survey AC0000808122.
Esri, Garmin, FAO, NOAA, USGS, and other contributors

NOT TO BE USED FOR NAVIGATION

wsp

MarramWind

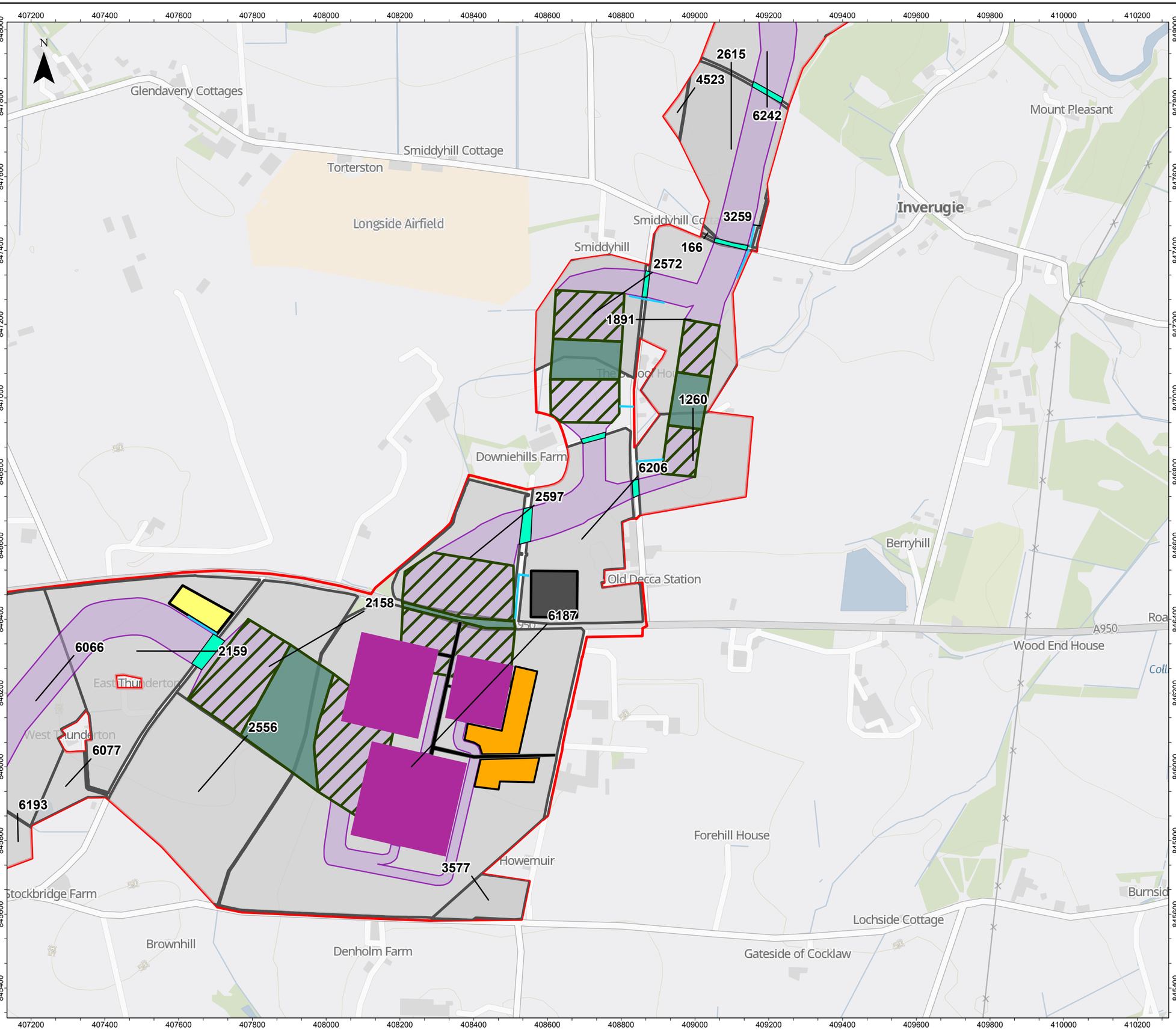


- Red Line Boundary
- Land Parcels
- Indicative onshore export cable corridor
- Indicative trenchless crossing compound search area
- Indicative trenchless crossing
- Indicative trenched crossing
- Indicative primary construction compound
- Indicative secondary construction compound
- Indicative temporary construction access road

**Onshore substation site layout**

- Indicative temporary construction compound
- Indicative permanent access road
- Indicative permanent onshore substations' footprint

0 — 500 Meters

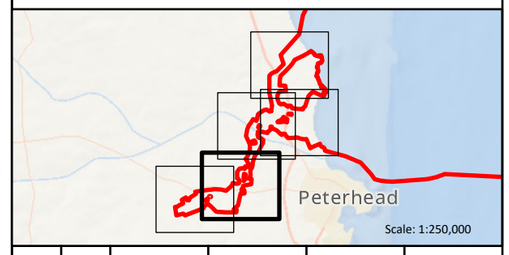


| REV | REV DATE | GIS CREATOR | GIS REVIEWER | TECHNICAL CHECKER | TECHNICAL APPROVER |
|---|---|---|---|---|---|
| | dd/mm/yyyy | -- | -- | -- | -- |
| 2 | 11/09/2025 | LT | AMc | MW | NC |
| 1 | 25/07/2025 | LT | AMc | MW | NC |

| | | | |
|---|---|---|---|
| WSP DRAWING NUMBER | 808368-WEIS-IA-E5-FG-G2-21112 | | |
| MarramWind DRAWING NUMBER | MAR-GEN-ENV-MAP-WSP-000342 | | |
| DATUM | OSGB 1936 | PROJECTION | British National Grid |
| SCALE | 1:10,000 | PAGE SIZE | A3 |

PROJECT TITLE
MarramWind Offshore Wind Farm

DRAWING TITLE
Figure 1 Overview of site layout
Sheet 4

**Environmental Impact Assessment Report**
**Appendix 19.1**

© COPYRIGHT NOTES
Service Layer Credits: Crown copyright and database right [2025], Ordnance Survey AC0000808122.
Esri, Garmin, FAO, NOAA, USGS, and other contributors

NOT TO BE USED FOR NAVIGATION

wsp

MarramWind

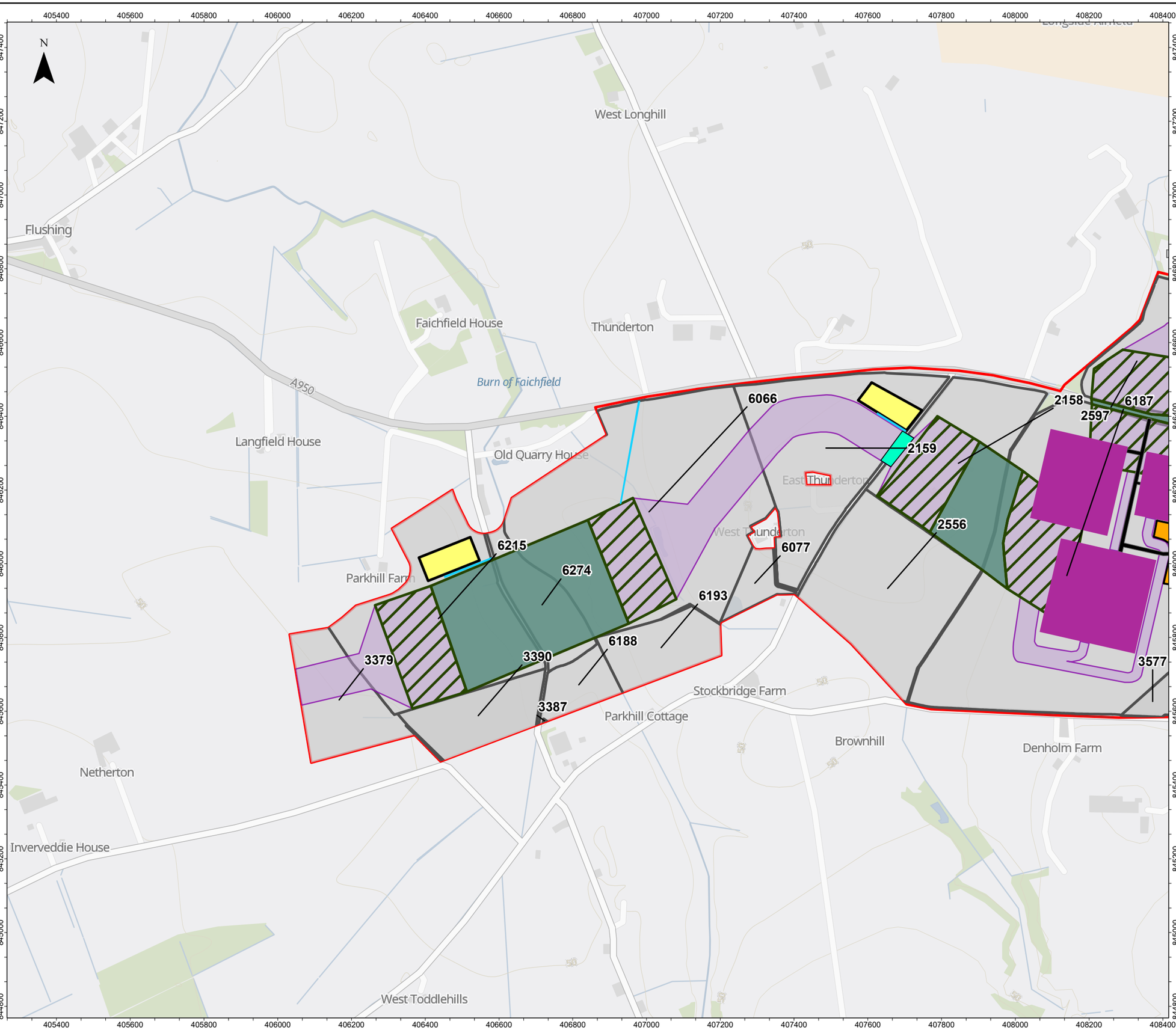


Red Line Boundary

Land Parcels

Indicative onshore export cable corridor

Indicative trenchless crossing compound search area

Indicative trenchless crossing

Indicative trenched crossing

Indicative secondary construction compound

Indicative temporary construction access road

**Onshore substation site layout**

Indicative temporary construction compound

Indicative permanent access road

Indicative permanent onshore substations' footprint

0 500 Meters

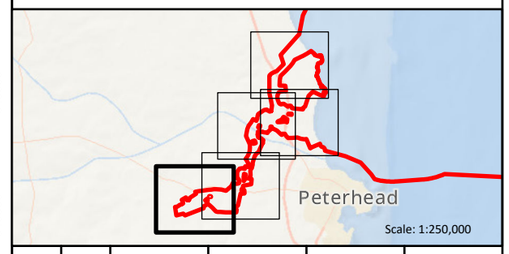


| | dd/mm/yyyy | -- | -- | -- | -- |
|---|---|---|---|---|---|
| 2 | 11/09/2025 | LT | AMc | MW | NC |
| 1 | 25/07/2025 | LT | AMc | MW | NC |
| REV | REV DATE | GIS CREATOR | GIS REVIEWER | TECHNICAL CHECKER | TECHNICAL APPROVER |

| | |
|---|---|
| WSP DRAWING NUMBER | 808368-WEIS-IA-E5-FG-G2-21112 |
| MarramWind DRAWING NUMBER | MAR-GEN-ENV-MAP-WSP-000342 |
| DATUM: OSGB 1936 | PROJECTION: British National Grid |
| SCALE: 1:10,000 | PAGE SIZE: A3 |

PROJECT TITLE
MarramWind Offshore Wind Farm

DRAWING TITLE
Figure 1 Overview of site layout
Sheet 5

**Environmental Impact Assessment Report**
**Appendix 19.1**

© COPYRIGHT NOTES
Service Layer Credits: Crown copyright and database right [2025], Ordnance Survey AC0000808122.
Esri, Garmin, FAO, NOAA, USGS, and other contributors

NOT TO BE USED FOR NAVIGATION

wsp

MarramWind

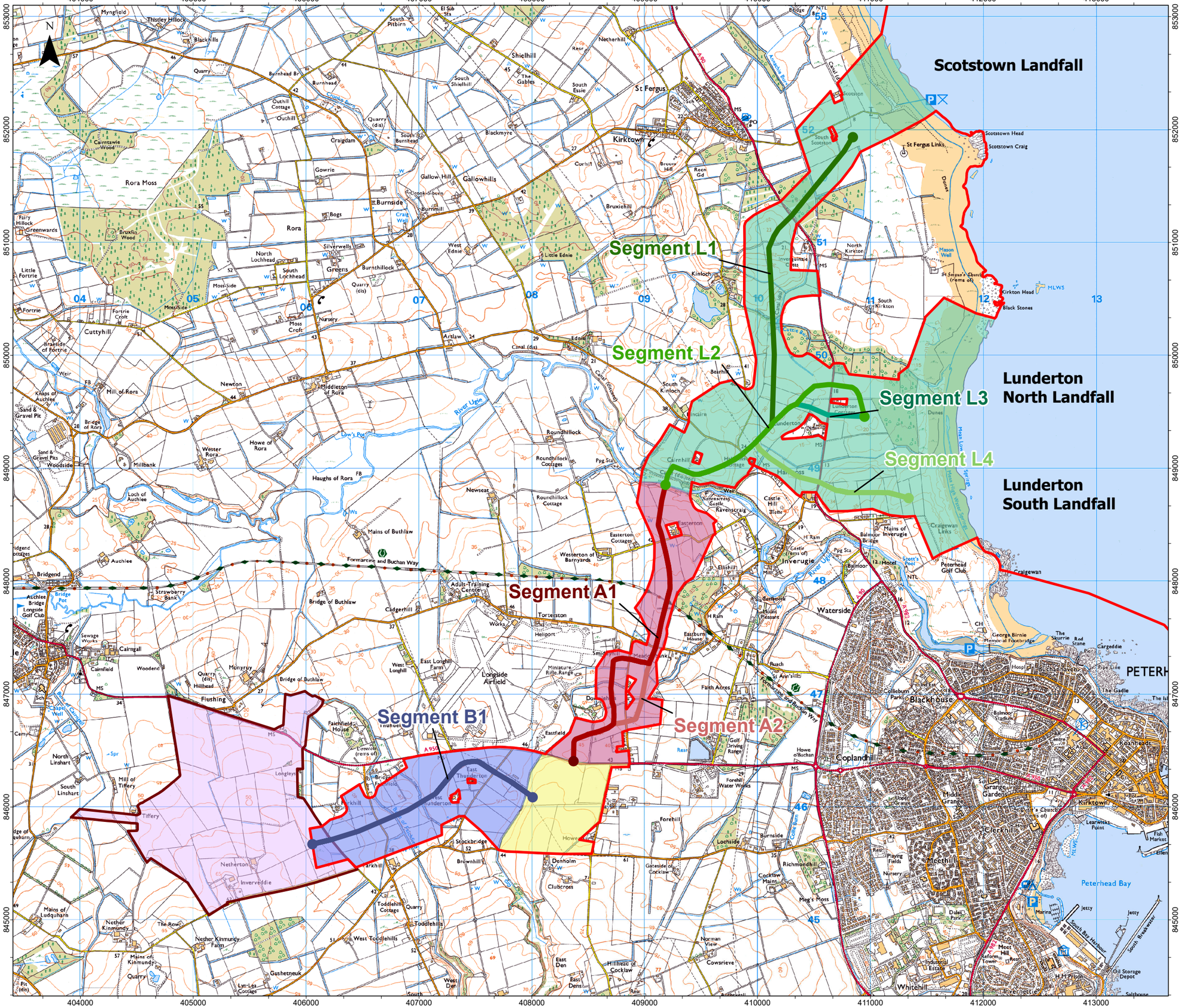


Red Line Boundary

SSEN Netherton Hub site boundary

**Zone**

Landfall zone

Onshore export cable corridor zone A

Onshore export cable corridor zone B

Onshore substation zone

**Cable Segments**

Segment L1

Segment L2

Segment L3

Segment L4

Segment A1

Segment A2

Segment B1

0 500 1,000 1,500 Meters

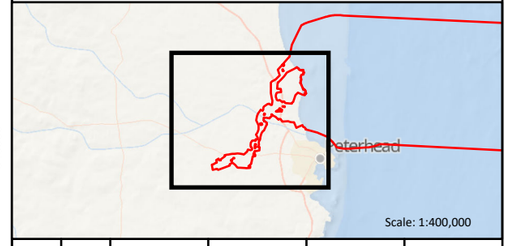


| | dd/mm/yyyy | -- | -- | -- | -- |
|---|---|---|---|---|---|
| 2 | 11/09/2025 | LT | AMc | MW | NC |
| 1 | 24/07/2025 | LT | AMc | MW | NC |
| REV | REV DATE | GIS CREATOR | GIS REVIEWER | TECHNICAL CHECKER | TECHNICAL APPROVER |

| | | | |
|---|---|---|---|
| WSP DRAWING NUMBER | 808368-WEIS-IA-E5-FG-G2-47932 | | |
| MarramWind DRAWING NUMBER | MAR-GEN-ENV-MAP-WSP-000343 | | |
| DATUM | OSGB 1936 | PROJECTION | British National Grid |
| SCALE | 1:32,500 | PAGE SIZE | A3 |

PROJECT TITLE

MarramWind Offshore Wind Farm

DRAWING TITLE

Figure 2 Zones and segments

**Environmental Impact Assessment Report**
**Appendix 19.1**

© COPYRIGHT NOTES
Service Layer Credits: Crown copyright and database right [2025], Ordnance Survey AC0000808122.
Esri, Garmin, FAO, NOAA, USGS, and other contributors

NOT TO BE USED FOR NAVIGATION

wsp

MarramWind

Red Line Boundary

0 500 1,000 1,500 Meters

Scale: 1:500,000

| | dd/mm/yyyy | -- | -- | -- | -- |
|---|---|---|---|---|---|
| 2 | 11/09/2025 | LT | AMc | MW | NC |
| 1 | 24/07/2025 | LT | AMc | MW | NC |
| REV | REV DATE | GIS CREATOR | GIS REVIEWER | TECHNICAL CHECKER | TECHNICAL APPROVER |

| | | | |
|---|---|---|---|
| WSP DRAWING NUMBER | 808368-WEIS-IA-E5-FG-G2-78171 | | |
| MarramWind DRAWING NUMBER | MAR-GEN-ENV-MAP-WSP-000344 | | |
| DATUM | OSGB 1936 | PROJECTION | British National Grid |
| SCALE | 1:32,500 | PAGE SIZE | A3 |

PROJECT TITLE

MarramWind Offshore Wind Farm

DRAWING TITLE

Figure 3: Crossing points Overview Plan

**Environmental Impact Assessment Report**

**Appendix 19.1**

© COPYRIGHT NOTES
Service Layer Credits: Crown copyright and database right [2025], Ordnance Survey AC0000808122. Esri, Garmin, FAO, NOAA, USGS, and other contributors

NOT TO BE USED FOR NAVIGATION

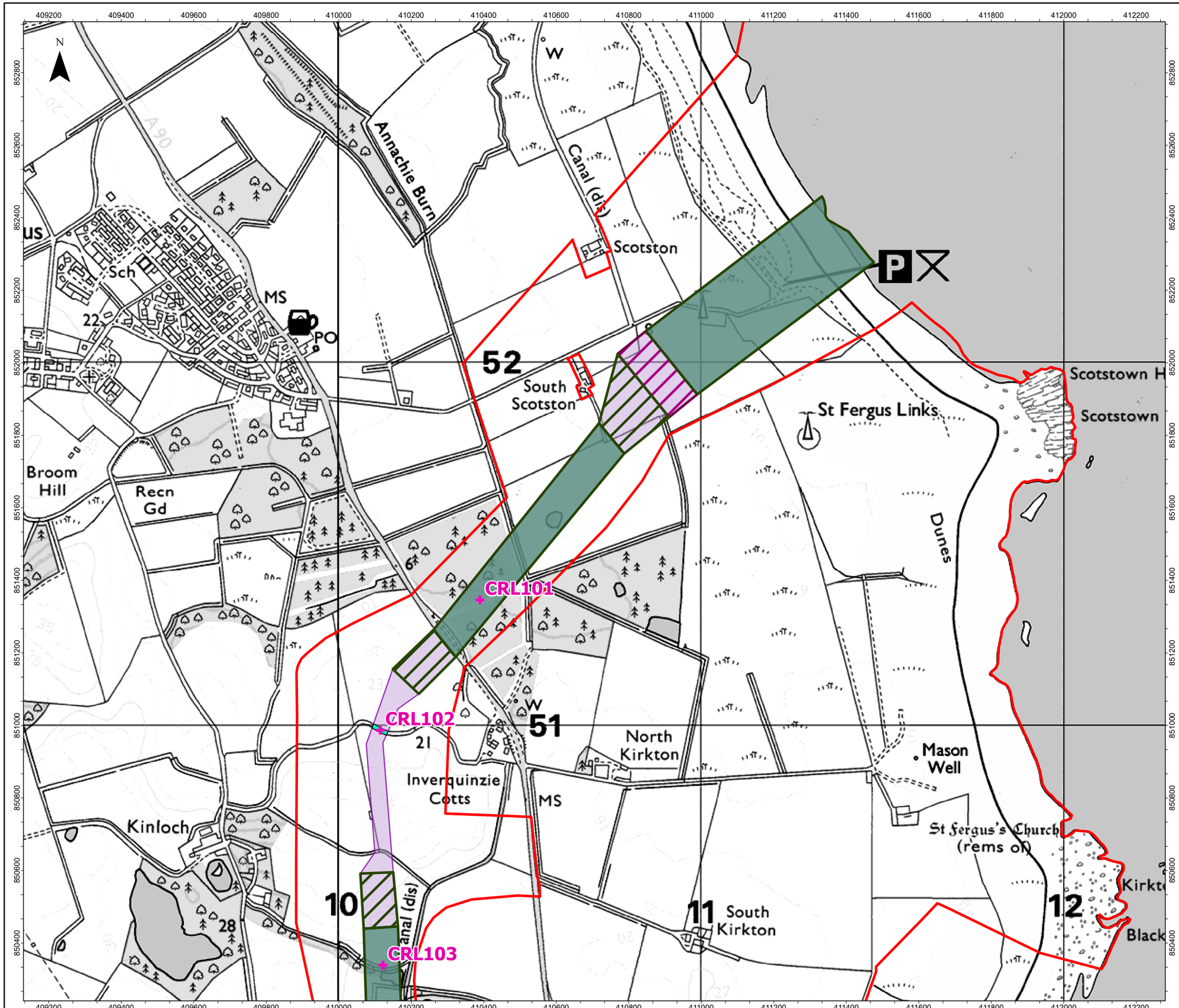


- Red Line Boundary
- Crossing Points
- Indicative onshore export cable corridor
- Indicative trenchless crossing compound search area
- Indicative landfall construction compound search area
- Indicative trenchless crossing
- Indicative trenched crossing

| REV | REV DATE | GIS CREATOR | GIS REVIEWER | TECHNICAL CHECKER | TECHNICAL APPROVER |
|---|---|---|---|---|---|
| | dd/mm/yyyy | -- | -- | -- | -- |
| 2 | 11/09/2025 | LT | AMc | MW | NC |
| 1 | 24/07/2025 | LT | AMc | MW | NC |

| | |
|---|---|
| WSP DRAWING NUMBER | 808368-WEIS-IA-E5-FG-G2-78171 |
| MarramWind DRAWING NUMBER | MAR-GEN-ENV-MAP-WSP-000344 |
| DATUM | OSGB 1936 |
| PROJECTION | British National Grid |
| SCALE | 1:10,000 |
| PAGE SIZE | A3 |

PROJECT TITLE
MarramWind Offshore Wind Farm

DRAWING TITLE
Figure 3: Crossing points
Sheet 1

**Environmental Impact Assessment Report**
**Appendix 19.1**

© COPYRIGHT NOTES
Service Layer Credits: Crown copyright and database right [2025], Ordnance Survey AC0000808122.
Esri, Garmin, FAO, NOAA, USGS, and other contributors

NOT TO BE USED FOR NAVIGATION

wsp

MarramWind

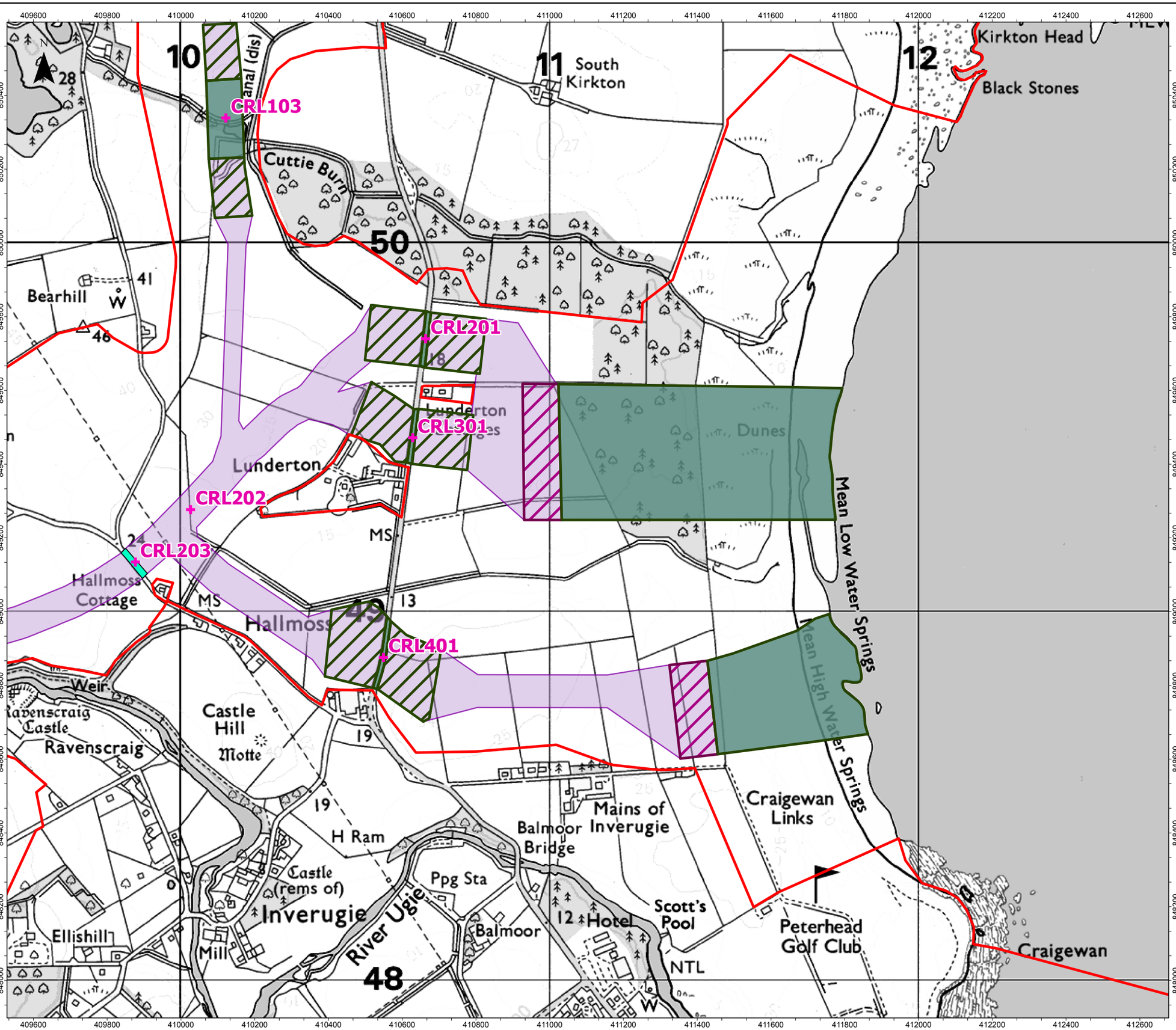


Red Line Boundary

Crossing Points

Indicative onshore export cable corridor

Indicative trenchless crossing compound search area

Indicative landfall construction compound search area

Indicative trenchless crossing

Indicative trenched crossing

0 500 Meters

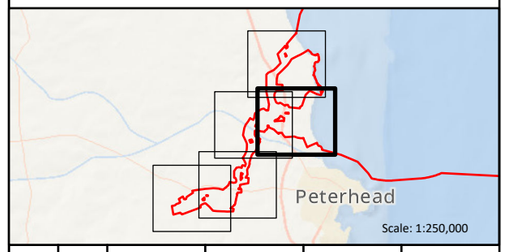


| REV | REV DATE | GIS CREATOR | GIS REVIEWER | TECHNICAL CHECKER | TECHNICAL APPROVER |
|---|---|---|---|---|---|
| | dd/mm/yyyy | -- | -- | -- | -- |
| 2 | 11/09/2025 | LT | AMc | MW | NC |
| 1 | 24/07/2025 | LT | AMc | MW | NC |

| | | | |
|---|---|---|---|
| WSP DRAWING NUMBER | 808368-WEIS-IA-E5-FG-G2-78171 | | |
| MarramWind DRAWING NUMBER | MAR-GEN-ENV-MAP-WSP-000344 | | |
| DATUM | OSGB 1936 | PROJECTION | British National Grid |
| SCALE | 1:10,000 | PAGE SIZE | A3 |

PROJECT TITLE
MarramWind Offshore Wind Farm

DRAWING TITLE
Figure 3: Crossing points
Sheet 2

**Environmental Impact Assessment Report**
**Appendix 19.1**

© COPYRIGHT NOTES
Service Layer Credits: Crown copyright and database right [2025], Ordnance Survey AC0000808122.
Esri, Garmin, FAO, NOAA, USGS, and other contributors

NOT TO BE USED FOR NAVIGATION

wsp

MarramWind

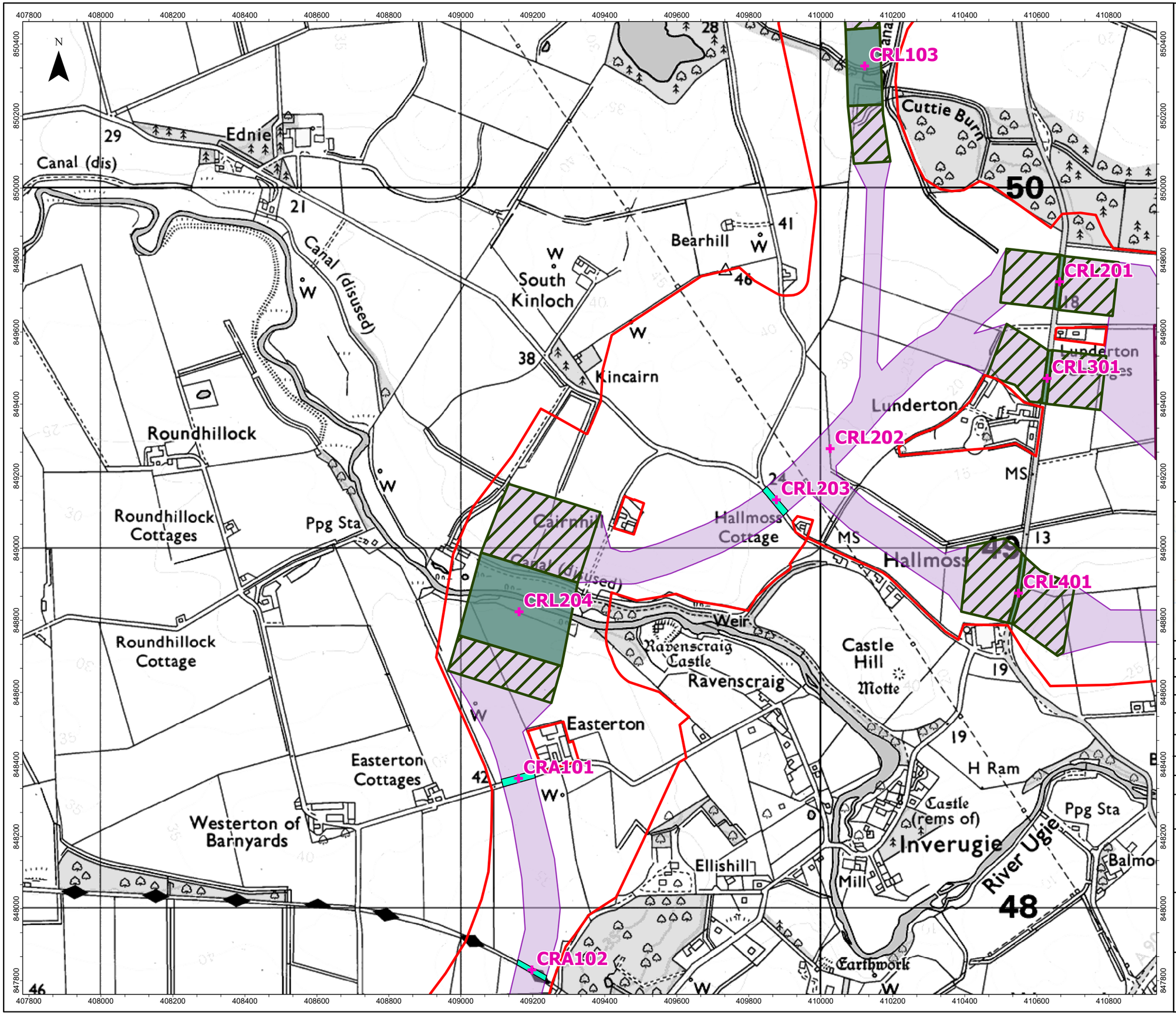


| | dd/mm/yyyy | -- | -- | -- | -- |
|---|---|---|---|---|---|
| 2 | 11/09/2025 | LT | AMc | MW | NC |
| 1 | 24/07/2025 | LT | AMc | MW | NC |
| REV | REV DATE | GIS CREATOR | GIS REVIEWER | TECHNICAL CHECKER | TECHNICAL APPROVER |

| | | | |
|---|---|---|---|
| WSP DRAWING NUMBER | 808368-WEIS-IA-E5-FG-G2-78171 | | |
| MarramWind DRAWING NUMBER | MAR-GEN-ENV-MAP-WSP-000344 | | |
| DATUM | OSGB 1936 | PROJECTION | British National Grid |
| SCALE | 1:10,000 | PAGE SIZE | A3 |

PROJECT TITLE
MarramWind Offshore Wind Farm

DRAWING TITLE
Figure 3: Crossing points
Sheet 3

**Environmental Impact Assessment Report**
**Appendix 19.1**

© COPYRIGHT NOTES
Service Layer Credits: Crown copyright and database right [2025], Ordnance Survey AC0000808122.
Esri, Garmin, FAO, NOAA, USGS, and other contributors

NOT TO BE USED FOR NAVIGATION

wsp

MarramWind

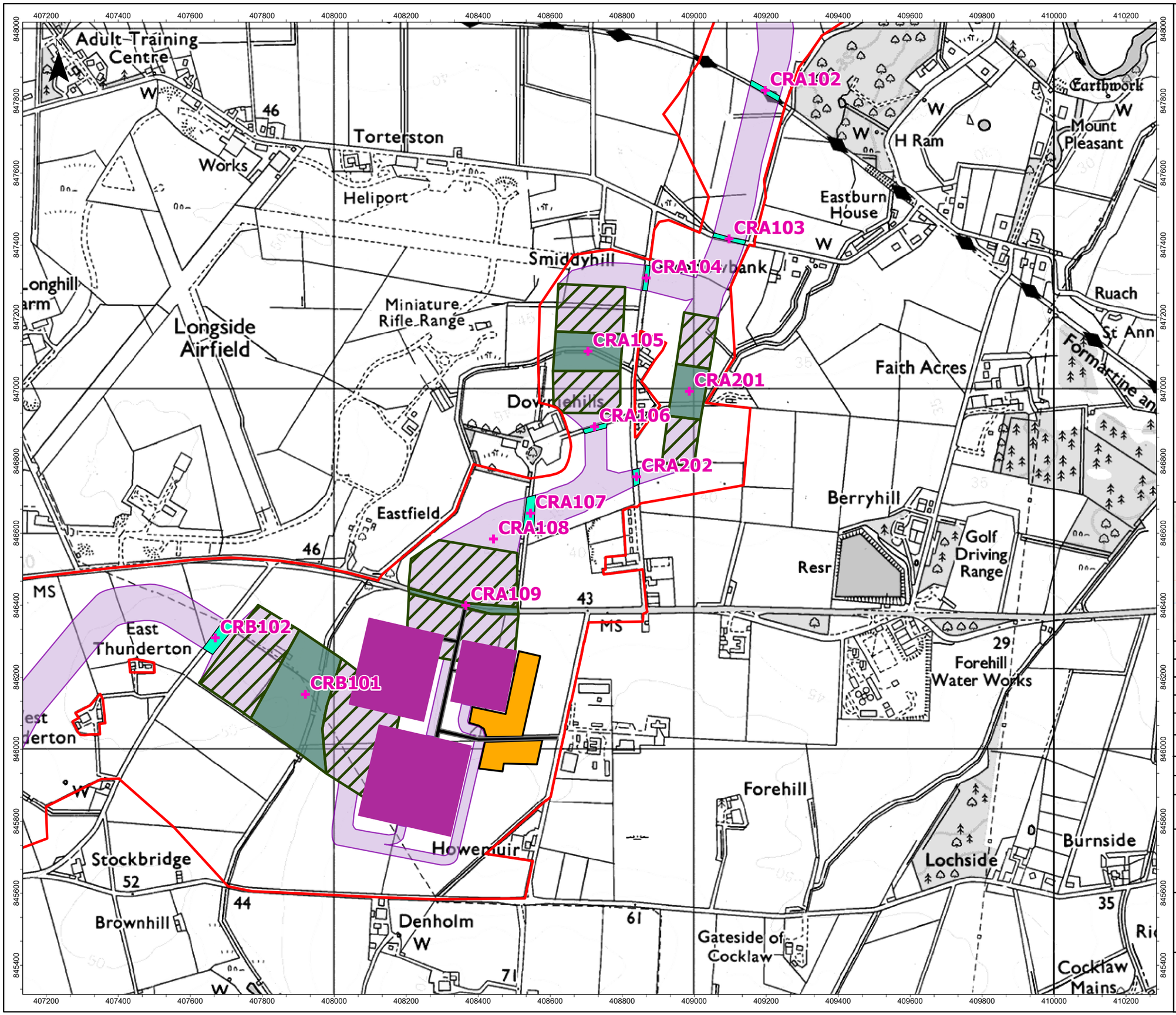


- Red Line Boundary
- Crossing Points
- Indicative onshore export cable corridor
- Indicative trenchless crossing compound search area
- Indicative landfall construction compound search area
- Indicative trenchless crossing
- Indicative trenched crossing

**Onshore substation site layout**

- Indicative temporary construction compound
- Indicative permanent access road
- Indicative permanent onshore substations' footprint

0 500 Meters

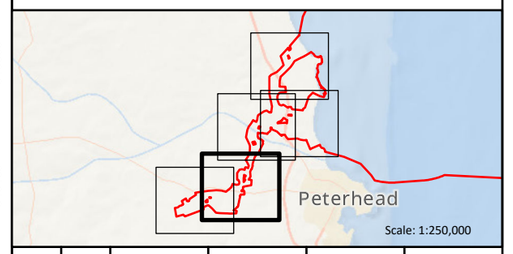


| REV | REV DATE | GIS CREATOR | GIS REVIEWER | TECHNICAL CHECKER | TECHNICAL APPROVER |
|---|---|---|---|---|---|
| | dd/mm/yyyy | -- | -- | -- | -- |
| 2 | 11/09/2025 | LT | AMc | MW | NC |
| 1 | 24/07/2025 | LT | AMc | MW | NC |

| | | | |
|---|---|---|---|
| WSP DRAWING NUMBER | 808368-WEIS-IA-E5-FG-G2-78171 | | |
| MarramWind DRAWING NUMBER | MAR-GEN-ENV-MAP-WSP-000344 | | |
| DATUM | OSGB 1936 | PROJECTION | British National Grid |
| SCALE | 1:10,000 | PAGE SIZE | A3 |

PROJECT TITLE
MarramWind Offshore Wind Farm

DRAWING TITLE
Figure 3: Crossing points
Sheet 4

**Environmental Impact Assessment Report**
**Appendix 19.1**

© COPYRIGHT NOTES
Service Layer Credits: Crown copyright and database right [2025], Ordnance Survey AC0000808122, Esri, Garmin, FAO, NOAA, USGS, and other contributors

NOT TO BE USED FOR NAVIGATION

wsp MarramWind

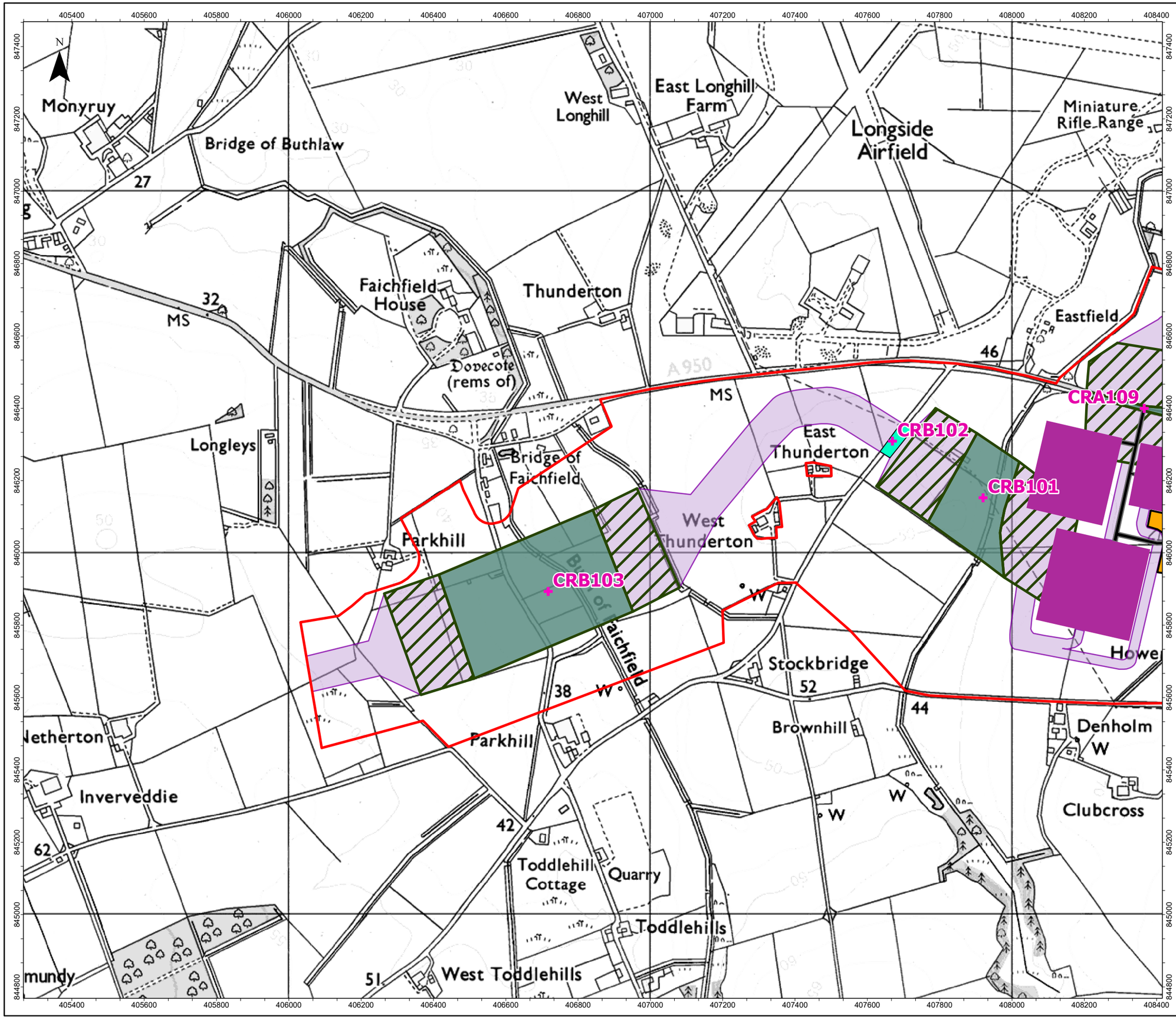


- Red Line Boundary
- Crossing Points
- Indicative onshore export cable corridor
- Indicative trenchless crossing compound search area
- Indicative landfall construction compound search area
- Indicative trenchless crossing
- Indicative trenched crossing

**Onshore substation site layout**

- Indicative temporary construction compound
- Indicative permanent access road
- Indicative permanent onshore substations' footprint

0 500 Meters

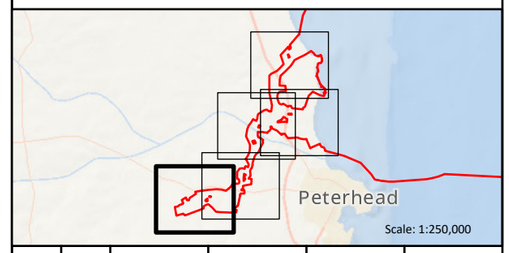


| REV | REV DATE | GIS CREATOR | GIS REVIEWER | TECHNICAL CHECKER | TECHNICAL APPROVER |
|---|---|---|---|---|---|
| | dd/mm/yyyy | -- | -- | -- | -- |
| 2 | 11/09/2025 | LT | AMc | MW | NC |
| 1 | 24/07/2025 | LT | AMc | MW | NC |

| | | | |
|---|---|---|---|
| WSP DRAWING NUMBER | 808368-WEIS-IA-E5-FG-G2-78171 | | |
| MarramWind DRAWING NUMBER | MAR-GEN-ENV-MAP-WSP-000344 | | |
| DATUM | OSGB 1936 | PROJECTION | British National Grid |
| SCALE | 1:10,000 | PAGE SIZE | A3 |

PROJECT TITLE
MarramWind Offshore Wind Farm

DRAWING TITLE
Figure 3: Crossing points
Sheet 5

**Environmental Impact Assessment Report**
**Appendix 19.1**

© COPYRIGHT NOTES
Service Layer Credits: Crown copyright and database right [2025], Ordnance Survey AC0000808122.
Esri, Garmin, FAO, NOAA, USGS, and other contributors

NOT TO BE USED FOR NAVIGATION

wsp MarramWind

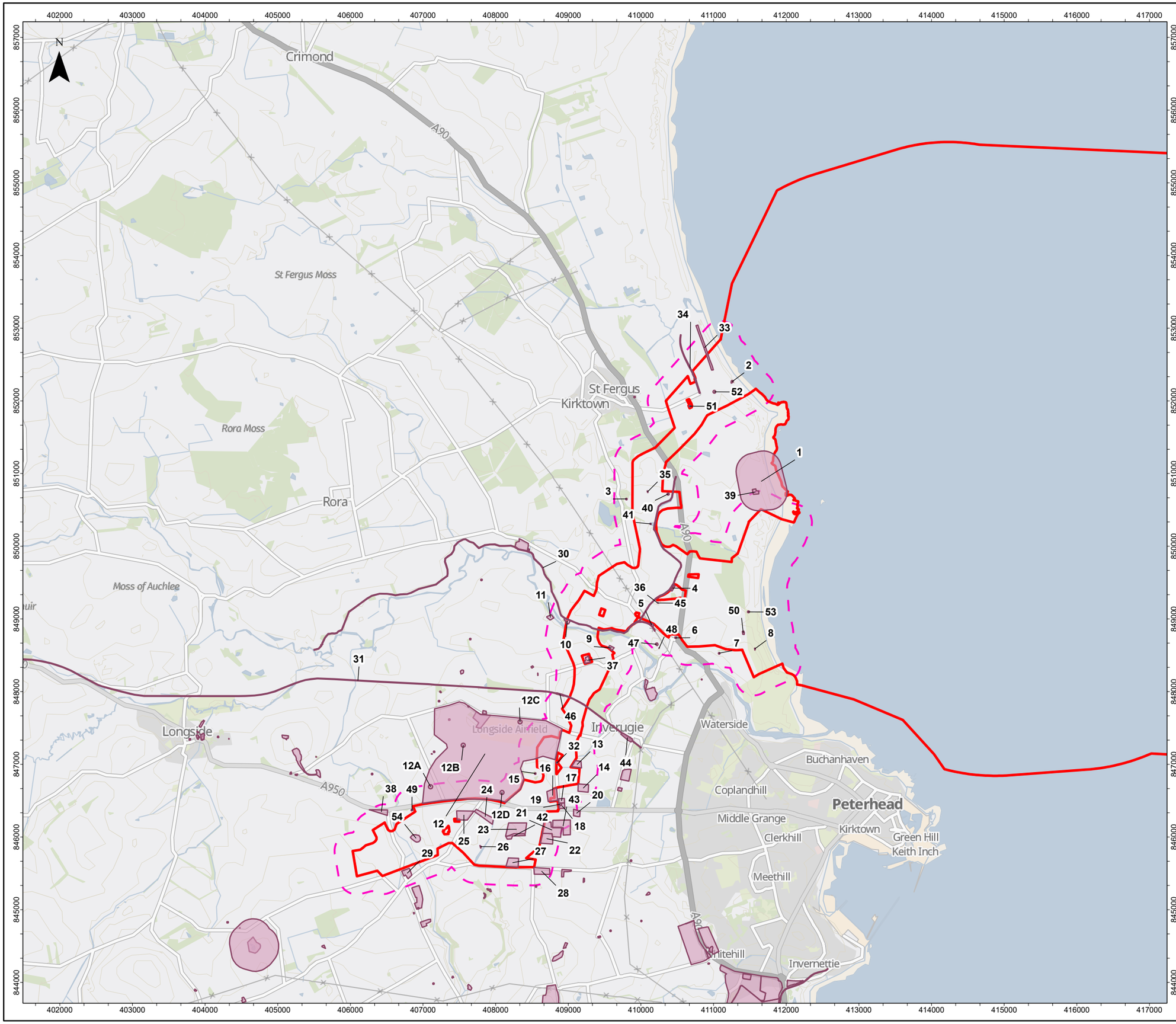


- Red Line Boundary
- 250m Buffer
- Landfill and potential land contamination

1,North Kirkton Landfill
2,Sandpit
3,Kinloch Farm Tank
4,Lunderton Poultry House
5,Hallmoss Smithy
6,Hallmoss Farm and tank
7,Mains of Inverugie
8,Sheepwash
9,Mink Farm
10,Stonemills (corn mill)
11,Pumping Station
12,Longside Airfield (former RAF Peterhead)
12A,Thunderton Industrial Estate
12B,Oil Industry Services
12C,Buchan Aero Club
12D,Contract Car Business
13,Former sewage works (RAF Peterhead)
14,Former Camp Site 6 (RAF Peterhead)
15,Downiehills Tank
16,Brick and Tileworks
17,Former Camp Site 13 (RAF Peterhead) and Radio Station Location
18,Former Camp Site 13 (RAF Peterhead)
19,Former Camp Site 13 (RAF Peterhead) and Forsythes Garage
20,Former Camp Site 2 (RAF Peterhead) and Lendrum Motors
21,Former Campsite 1 (RAF Peterhead) and Howemuir Depot
22,Former Campsite 1 (RAF Peterhead) and W Coutts Transport
23,Former Camp Site 7 (RAF Peterhead)
24,Former Small Arms and Ammunition (SAA) Store (RAF Peterhead)
25,Former Battle Headquarters (RAF Peterhead)
26,West Thunderton Old Quarry
27,Former Camp Site 8 (RAF Peterhead)
28,Former Camp Site 9 (RAF Peterhead)
29,BT Autos
30,Inverquinzie Canal
31,Peterhead - Mintlaw Railway
32,Smithy
33,Disused Canal
34,Rifle Range
35,Tank / ROC Post
36,Unspecified Tank
37,Yards/ farm buildings
38,Historical mill
39,Graveyard
40,Tank / ROC Post
41,Former sheepfold (now surface water)
42,Made Ground associated with agricultural site use, including waste material bund present, manure stockpiles, topsoil mounds and earthworks
43,Current Buchan Biogas Plant
44,Railway Station
45,Unspecified Tank
46,Cutting
47,Unspecified heap / Castle Hill Motte
48,Unspecified tank
49,Pumping station
50,Stockpile or Earthworks
51,Above ground tank
52,Radio mast (made ground) and possible tank adjacent north of road
53,Demolished building and former well
54,Worked Ground

0 1 2 Kilometers

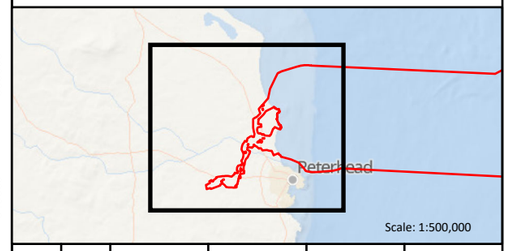


| REV | REV DATE | GIS CREATOR | GIS REVIEWER | TECHNICAL CHECKER | TECHNICAL APPROVER |
|---|---|---|---|---|---|
| | dd/mm/yyyy | -- | -- | -- | -- |
| 2 | 11/09/2025 | LT | AMc | MW | NC |
| 1 | 24/07/2025 | LT | AMc | MW | NC |

| | | | |
|---|---|---|---|
| WSP DRAWING NUMBER | 808368-WEIS-IA-E5-FG-G2-7398 | | |
| MarramWind DRAWING NUMBER | MAR-GEN-ENV-MAP-WSP-000345 | | |
| DATUM | OSGB 1936 | PROJECTION | British National Grid |
| SCALE | 1:50,000 | PAGE SIZE | A3 |

PROJECT TITLE
MarramWind Offshore Wind Farm

DRAWING TITLE
Figure 4 Land contamination and landfill

**Environmental Impact Assessment Report**
**Appendix 19.1**

© COPYRIGHT NOTES
Data Sources: Aberdeenshire Council (2025)
Service Layer Credits: OS from Zoomstack (2025), Esri, Garmin, FAO, NOAA, USGS, and other contributors

NOT TO BE USED FOR NAVIGATION

wsp MarramWind

# Appendix B
# Groundsure Report and Historical Maps

Groundsure LOCATION INTELLIGENCE

# Enviro+Geo Insight

## Peterhead

## Order Details

**Date:** 17/06/2025

**Your ref:** P114176UK001

**Our Ref:** WSP-786-LWY-ZE5-RE2

## Site Details

**Location:** 409654 848595

**Area:** 788.2 ha

**Authority:** Aberdeenshire Council ↗

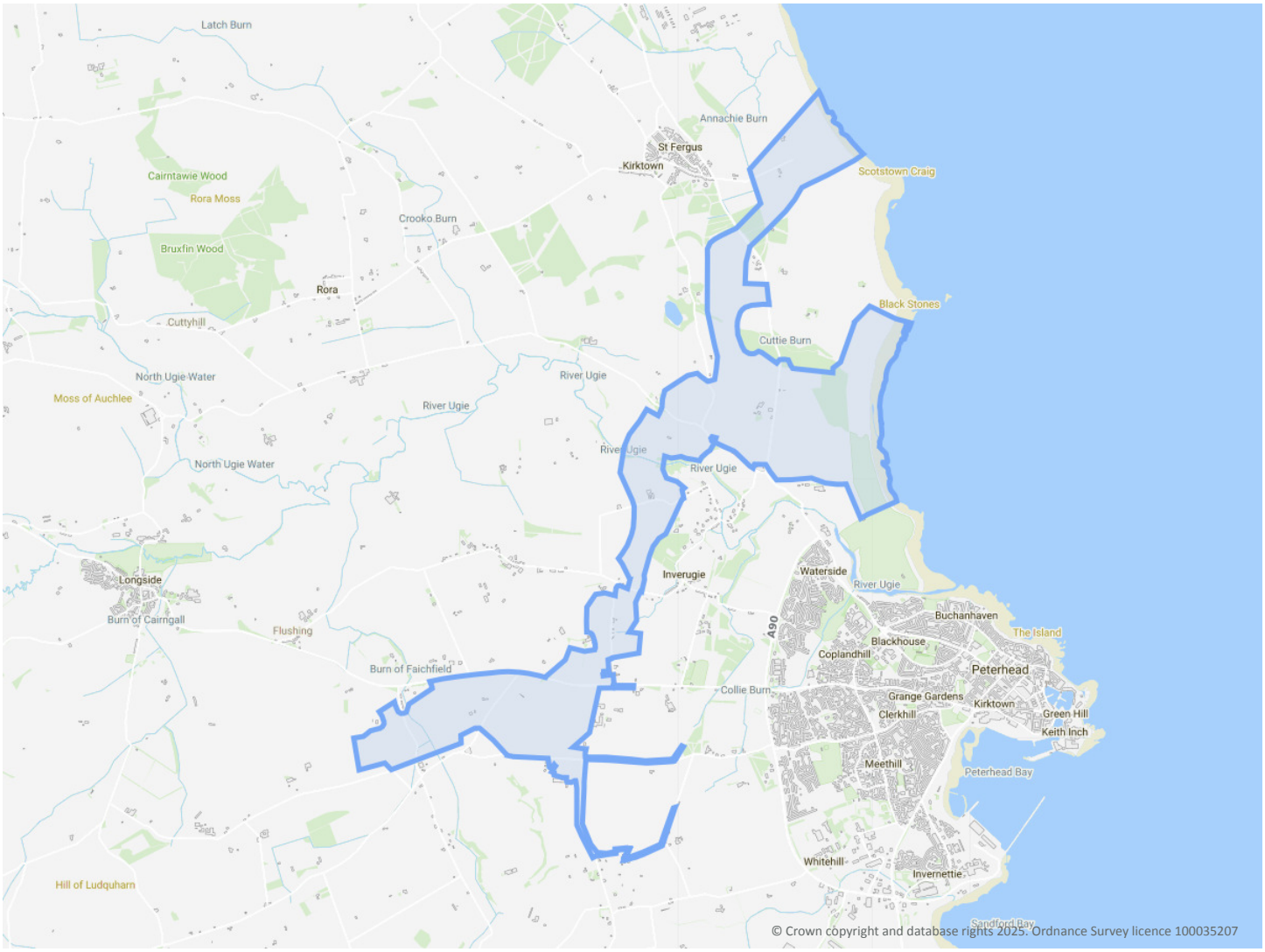



**Summary of findings** p. 2 >

**OS MasterMap site plan** N/A: >10ha

**Aerial image** p. 7 >

**Insight User Guide** ↗



Contact us with any questions at:
info@groundsure.com ↗
01273 257 755


Certified B Corporation

# Summary of findings

| Page | Section | Past land use > | On site | 0-50m | 50-250m | 250-500m | 500-2000m |
|---|---|---|---|---|---|---|---|
| 12 > | 1.1 > | Historical industrial land uses > | 24 | 10 | 21 | 20 | - |
| 15 > | 1.2 > | Historical tanks > | 4 | 5 | 12 | 13 | - |
| 17 > | 1.3 > | Historical energy features > | 0 | 0 | 0 | 2 | - |
| 17 | 1.4 | Historical petrol stations | 0 | 0 | 0 | 0 | - |
| 18 | 1.5 | Historical garages | 0 | 0 | 0 | 0 | - |
| 18 | 1.6 | Historical military land | 0 | 0 | 0 | 0 | - |
| Page | Section | Past land use - un-grouped > | On site | 0-50m | 50-250m | 250-500m | 500-2000m |
| 19 > | 2.1 > | Historical industrial land uses > | 33 | 11 | 25 | 24 | - |
| 23 > | 2.2 > | Historical tanks > | 5 | 5 | 13 | 14 | - |
| 25 > | 2.3 > | Historical energy features > | 0 | 0 | 0 | 3 | - |
| 25 | 2.4 | Historical petrol stations | 0 | 0 | 0 | 0 | - |
| 25 | 2.5 | Historical garages | 0 | 0 | 0 | 0 | - |
| Page | Section | Waste and landfill | On site | 0-50m | 50-250m | 250-500m | 500-2000m |
| 26 | 3.1 | Active or recent landfill | 0 | 0 | 0 | 0 | - |
| 26 | 3.2 | Historical landfill (BGS records) | 0 | 0 | 0 | 0 | - |
| 26 | 3.3 | Historical landfill (LA/mapping records) | 0 | 0 | 0 | 0 | - |
| 26 | 3.4 | Licensed waste sites | 0 | 0 | 0 | 0 | - |
| 26 | 3.5 | Historical waste sites | 0 | 0 | 0 | 0 | - |
| Page | Section | Current industrial land use > | On site | 0-50m | 50-250m | 250-500m | 500-2000m |
| 27 > | 4.1 > | Recent industrial land uses > | 12 | 8 | 23 | - | - |
| 30 | 4.2 | Current or recent petrol stations | 0 | 0 | 0 | 0 | - |
| 30 | 4.3 | Electricity cables | 0 | 0 | 0 | 0 | - |
| 30 > | 4.4 > | Gas pipelines > | 1 | 0 | 0 | 0 | - |
| 31 | 4.5 | Sites determined as Contaminated Land | 0 | 0 | 0 | 0 | - |
| 31 | 4.6 | Control of Major Accident Hazards (COMAH) | 0 | 0 | 0 | 0 | - |
| 31 > | 4.7 > | Regulated explosive sites > | 1 | 0 | 0 | 0 | - |

| | | | | | | | |
|---|---|---|---|---|---|---|---|
| 31 | 4.8 | Hazardous substance storage/usage | 0 | 0 | 0 | 0 | - |
| 32 > | 4.9 > | Part A(1), IPPC and Historic IPC Authorisations > | 0 | 0 | 0 | 1 | - |
| 32 > | 4.10 > | Part B Authorisations > | 0 | 1 | 0 | 1 | - |
| 32 | 4.11 | Pollution inventory substances | 0 | 0 | 0 | 0 | - |
| 33 | 4.12 | Pollution inventory waste transfers | 0 | 0 | 0 | 0 | - |
| 33 | 4.13 | Pollution inventory radioactive waste | 0 | 0 | 0 | 0 | - |
| Page | Section | **Hydrogeology >** | On site | 0-50m | 50-250m | 250-500m | 500-2000m |
| 34 > | 5.1 > | Superficial aquifer > | Identified (within 500m) | | | | |
| 36 > | 5.2 > | Bedrock aquifer > | Identified (within 500m) | | | | |
| Page | Section | **Hydrology >** | On site | 0-50m | 50-250m | 250-500m | 500-2000m |
| 38 > | 6.1 > | Water Network (OS MasterMap) > | 165 | 46 | 136 | - | - |
| 65 > | 6.2 > | Surface water features > | 1 | 23 | 83 | - | - |
| Page | Section | **River flooding >** | | | | | |
| 66 > | 7.1 > | River flooding > | 1 in 30 year, Greater than 1.0m (within 50m) | | | | |
| Page | Section | **Coastal flooding >** | | | | | |
| 68 > | 8.1 > | Coastal flooding > | 1 in 30 year, Greater than 1.0m (within 50m) | | | | |
| Page | Section | **Surface water flooding >** | | | | | |
| 70 > | 9.1 > | Surface water flooding > | 1 in 30 year, Greater than 1.0m (within 50m) | | | | |
| Page | Section | **Groundwater flooding >** | | | | | |
| 72 > | 10.1 > | Groundwater flooding > | Moderate (within 50m) | | | | |
| Page | Section | **Environmental designations >** | On site | 0-50m | 50-250m | 250-500m | 500-2000m |
| 73 > | 11.1 > | Sites of Special Scientific Interest (SSSI) > | 0 | 0 | 0 | 0 | 1 |
| 74 | 11.2 | Conserved wetland sites (Ramsar sites) | 0 | 0 | 0 | 0 | 0 |
| 74 | 11.3 | Special Areas of Conservation (SAC) | 0 | 0 | 0 | 0 | 0 |
| 74 | 11.4 | Special Protection Areas (SPA) | 0 | 0 | 0 | 0 | 0 |
| 74 | 11.5 | National Nature Reserves (NNR) | 0 | 0 | 0 | 0 | 0 |
| 75 | 11.6 | Local Nature Reserves (LNR) | 0 | 0 | 0 | 0 | 0 |
| 75 > | 11.7 > | Designated Ancient Woodland > | 1 | 0 | 0 | 1 | 2 |
| 75 | 11.8 | Biosphere Reserves | 0 | 0 | 0 | 0 | 0 |

| | | | | | | | |
|---|---|---|---|---|---|---|---|
| 76 | 11.9 | Forest Parks | 0 | 0 | 0 | 0 | 0 |
| 76 > | 11.10 > | Marine Conservation Zones > | 0 | 0 | 0 | 0 | 1 |
| Page | Section | **Visual and cultural designations >** | On site | 0-50m | 50-250m | 250-500m | 500-2000m |
| 77 | 12.1 | World Heritage Sites | 0 | 0 | 0 | - | - |
| 78 | 12.2 | Area of Outstanding Natural Beauty | 0 | 0 | 0 | - | - |
| 78 | 12.3 | National Parks | 0 | 0 | 0 | - | - |
| 78 > | 12.4 > | Listed Buildings > | 1 | 0 | 2 | - | - |
| 79 | 12.5 | Conservation Areas | 0 | 0 | 0 | - | - |
| 79 > | 12.6 > | Scheduled Ancient Monuments > | 0 | 0 | 3 | - | - |
| 79 | 12.7 | Registered Parks and Gardens | 0 | 0 | 0 | - | - |
| Page | Section | **Agricultural designations >** | On site | 0-50m | 50-250m | 250-500m | 500-2000m |
| 80 > | 13.1 > | Agricultural Land Classification > | Grade 6.1 (within 250m) | | | | |
| Page | Section | **Geology 1:10,000 scale >** | On site | 0-50m | 50-250m | 250-500m | 500-2000m |
| 82 > | 14.1 > | 10k Availability > | Identified (within 500m) | | | | |
| 83 | 14.2 | Artificial and made ground (10k) | 0 | 0 | 0 | 0 | - |
| 84 | 14.3 | Superficial geology (10k) | 0 | 0 | 0 | 0 | - |
| 84 | 14.4 | Landslip (10k) | 0 | 0 | 0 | 0 | - |
| 85 | 14.5 | Bedrock geology (10k) | 0 | 0 | 0 | 0 | - |
| 85 | 14.6 | Bedrock faults and other linear features (10k) | 0 | 0 | 0 | 0 | - |
| Page | Section | **Geology 1:50,000 scale >** | On site | 0-50m | 50-250m | 250-500m | 500-2000m |
| 86 > | 15.1 > | 50k Availability > | Identified (within 500m) | | | | |
| 87 > | 15.2 > | Artificial and made ground (50k) > | 2 | 0 | 1 | 2 | - |
| 88 | 15.3 | Artificial ground permeability (50k) | 0 | 0 | - | - | - |
| 89 > | 15.4 > | Superficial geology (50k) > | 11 | 3 | 3 | 3 | - |
| 90 > | 15.5 > | Superficial permeability (50k) > | Identified (within 50m) | | | | |
| 91 | 15.6 | Landslip (50k) | 0 | 0 | 0 | 0 | - |
| 91 | 15.7 | Landslip permeability (50k) | None (within 50m) | | | | |
| 92 > | 15.8 > | Bedrock geology (50k) > | 4 | 0 | 2 | 5 | - |
| 93 > | 15.9 > | Bedrock permeability (50k) > | Identified (within 50m) | | | | |

| | | | | | | | |
|---|---|---|---|---|---|---|---|
| 94 > | 15.10 > | Bedrock faults and other linear features (50k) > | 7 | 0 | 2 | 2 | - |
| Page | Section | **Boreholes** > | On site | 0-50m | 50-250m | 250-500m | 500-2000m |
| 95 > | 16.1 > | BGS Boreholes > | 8 | 5 | 6 | - | - |
| Page | Section | **Natural ground subsidence** > | | | | | |
| 97 > | 17.1 > | Shrink swell clays > | Low (within 50m) | | | | |
| 99 > | 17.2 > | Running sands > | Moderate (within 50m) | | | | |
| 101 > | 17.3 > | Compressible deposits > | High (within 50m) | | | | |
| 103 > | 17.4 > | Collapsible deposits > | Very low (within 50m) | | | | |
| 105 > | 17.5 > | Landslides > | Moderate (within 50m) | | | | |
| 107 > | 17.6 > | Ground dissolution of soluble rocks > | Negligible (within 50m) | | | | |
| Page | Section | **Mining and ground workings** > | On site | 0-50m | 50-250m | 250-500m | 500-2000m |
| 109 > | 18.1 > | BritPits > | 4 | 0 | 1 | 1 | - |
| 111 > | 18.2 > | Surface ground workings > | 21 | 7 | 32 | - | - |
| 114 | 18.3 | Underground workings | 0 | 0 | 0 | 0 | 0 |
| 114 | 18.4 | Underground mining extents | 0 | 0 | 0 | 0 | - |
| 114 | 18.5 | Historical Mineral Planning Areas | 0 | 0 | 0 | 0 | - |
| 114 > | 18.6 > | Non-coal mining > | 4 | 0 | 0 | 1 | 1 |
| 115 | 18.7 | JPB mining areas | None (within 0m) | | | | |
| 115 | 18.8 | The Coal Authority non-coal mining | 0 | 0 | 0 | 0 | - |
| 116 | 18.9 | Researched mining | 0 | 0 | 0 | 0 | - |
| 116 | 18.10 | Mining record office plans | 0 | 0 | 0 | 0 | - |
| 116 | 18.11 | BGS mine plans | 0 | 0 | 0 | 0 | - |
| 116 | 18.12 | Coal mining | None (within 0m) | | | | |
| 117 | 18.13 | Brine areas | None (within 0m) | | | | |
| 117 | 18.14 | Gypsum areas | None (within 0m) | | | | |
| 117 | 18.15 | Tin mining | None (within 0m) | | | | |
| 117 | 18.16 | Clay mining | None (within 0m) | | | | |
| Page | Section | Ground cavities and sinkholes | On site | 0-50m | 50-250m | 250-500m | 500-2000m |
| 118 | 19.1 | Natural cavities | 0 | 0 | 0 | 0 | - |

| | | | | | | | |
|---|---|---|---|---|---|---|---|
| 118 | 19.2 | Mining cavities | 0 | 0 | 0 | 0 | 0 |
| 118 | 19.3 | Reported recent incidents | 0 | 0 | 0 | 0 | - |
| 118 | 19.4 | Historical incidents | 0 | 0 | 0 | 0 | - |
| Page | Section | **Radon** > | | | | | |
| **120** > | **20.1** > | **Radon** > | Greater than 30% (within 0m) | | | | |
| Page | Section | **Soil chemistry** > | On site | 0-50m | 50-250m | 250-500m | 500-2000m |
| **122** > | **21.1** > | **BGS Estimated Background Soil Chemistry** > | 228 | 28 | - | - | - |
| 131 | 21.2 | BGS Estimated Urban Soil Chemistry | 0 | 0 | - | - | - |
| 131 | 21.3 | BGS Measured Urban Soil Chemistry | 0 | 0 | - | - | - |
| Page | Section | **Railway infrastructure and projects** > | On site | 0-50m | 50-250m | 250-500m | 500-2000m |
| 132 | 22.1 | Underground railways (London) | 0 | 0 | 0 | - | - |
| 132 | 22.2 | Underground railways (Non-London) | 0 | 0 | 0 | - | - |
| 133 | 22.3 | Railway tunnels | 0 | 0 | 0 | - | - |
| 133 | 22.4 | Historical railway and tunnel features | 0 | 0 | 0 | - | - |
| 133 | 22.5 | Royal Mail tunnels | 0 | 0 | 0 | - | - |
| **133** > | **22.6** > | **Historical railways** > | 2 | 0 | 0 | - | - |
| 134 | 22.7 | Railways | 0 | 0 | 0 | - | - |
| 134 | 22.8 | Crossrail 2 | 0 | 0 | 0 | 0 | - |
| 134 | 22.9 | HS2 | 0 | 0 | 0 | 0 | - |

# Recent aerial photograph




Capture Date: 14/06/2023

Site Area: 788.2ha

# Recent site history - 2018 aerial photograph




Capture Date: 29/05/2018

Site Area: 788.2ha

# Recent site history - 2014 aerial photograph




Capture Date: 20/04/2014

Site Area: 788.2ha

# Recent site history - 2003 aerial photograph




Capture Date: 13/07/2003

Site Area: 788.2ha

# Recent site history - 2001 aerial photograph




Capture Date: 01/01/2001

Site Area: 788.2ha

# 1 Past land use

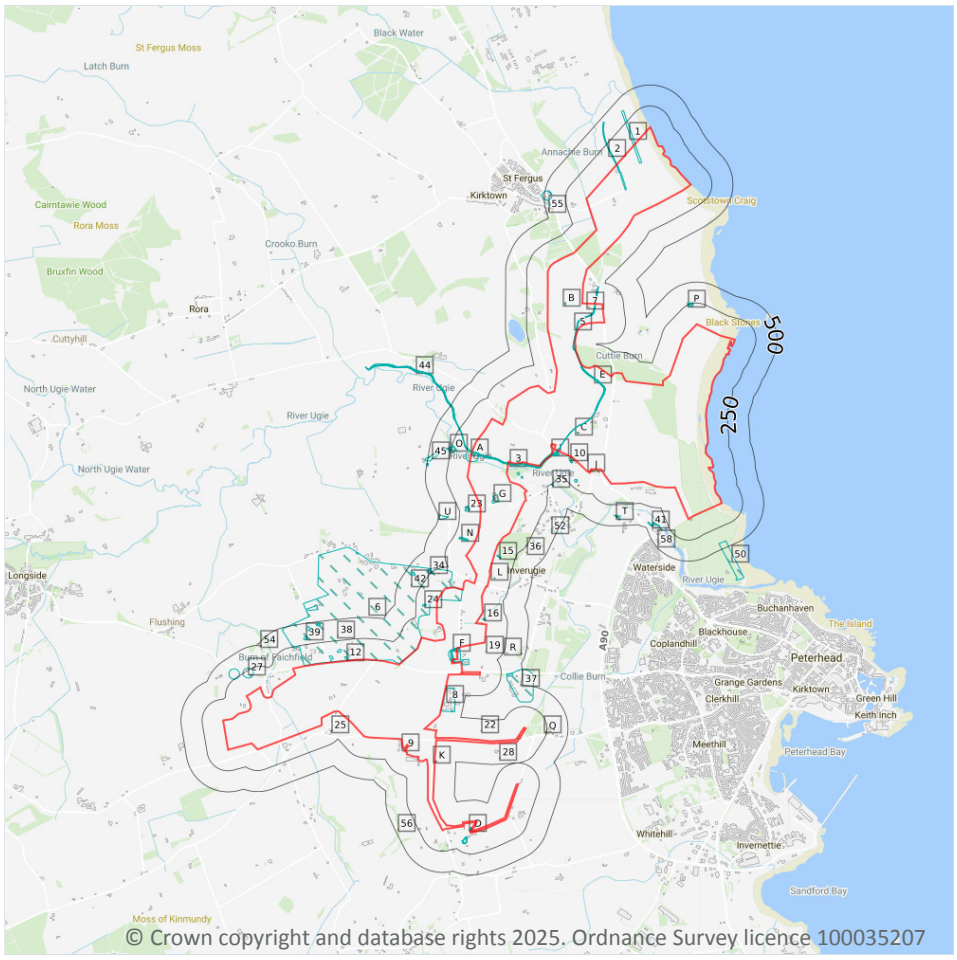


Site Outline

Search buffers in metres (m)

Historical industrial land uses

Historical tanks

Historical energy features

## 1.1 Historical industrial land uses

| Records within 500m | 75 |
|---|---|

Potentially contaminative land use features digitised from historical Ordnance Survey mapping at 1:10,000 and 1:10,560 scale, intelligently grouped into contiguous features. To prevent misrepresentation of the size of historical features at any given time, features are only grouped if they have similar geometries within immediately preceding or succeeding map editions. See section 2 for a breakdown of grouping if required. Grouped and the original un-grouped features can be cross-referenced across sections 1 and 2 using the 'Group ID'.

Features are displayed on the Past land use map on **page 12 >**

| ID | Location | Land use | Dates present | Group ID |
|---|---|---|---|---|
| **1** | **On site** | **Rifle Range** | **1869** | **1316250** |

| ID | Location | Land use | Dates present | Group ID |
|---|---|---|---|---|
| **2** | **On site** | **Disused Canal** | **1974** | **1316670** |
| **3** | **On site** | **Disused Canal** | **1973** | **1316988** |
| **4** | **On site** | **Disused Canal** | **1869 - 1985** | **1317251** |
| **5** | **On site** | **Disused Canal** | **1974** | **1317279** |
| **6** | **On site** | **Disused Airfield** | **1955 - 1973** | **1317413** |
| **A** | **On site** | **Unspecified Mills** | **1973** | **1316469** |
| **A** | **On site** | **Corn Mill** | **1869 - 1901** | **1316912** |
| **B** | **On site** | **Unspecified Tank** | **1974** | **1316601** |
| **C** | **On site** | **Unspecified Tank** | **1901** | **1316611** |
| **C** | **On site** | **Unspecified Tank** | **1955** | **1316613** |
| **D** | **On site** | **Smithy** | **1900** | **1316690** |
| **E** | **On site** | **Disused Canal** | **1968** | **1316739** |
| **E** | **On site** | **Disused Canal** | **1988** | **1316917** |
| **E** | **On site** | **Disused Canal** | **1975** | **1317141** |
| **E** | **On site** | **Disused Canal** | **1981** | **1317404** |
| **F** | **On site** | **Unspecified Pit** | **1924 - 1938** | **1316781** |
| **F** | **On site** | **Unspecified Pit** | **1955** | **1317115** |
| **G** | **On site** | **Unspecified Yards** | **1955 - 1973** | **1317006** |
| **H** | **On site** | **Brick and Tile Works** | **1901** | **1317044** |
| **H** | **On site** | **Unspecified Ground Workings** | **1901** | **1317155** |
| **H** | **On site** | **Unspecified Pit** | **1924 - 1973** | **1317320** |
| **I** | **On site** | **Old Canal** | **1901** | **1317072** |
| **I** | **On site** | **Old Canal** | **1955** | **1317359** |
| 8 | 3m E | Unspecified Depot | 1973 | 1316037 |
| J | 5m S | Unspecified Tank | 1988 | 1316612 |
| D | 8m NW | Smithy | 1977 | 1316786 |
| 10 | 10m SW | Smithy | 1901 - 1955 | 1317225 |
| K | 10m E | Unspecified Tank | 1973 | 1316658 |

| ID | Location | Land use | Dates present | Group ID |
|---|---|---|---|---|
| 11 | 10m E | Radio Station | 1973 | 1316034 |
| 12 | 12m N | Unspecified Ground Workings | 1973 | 1316560 |
| 15 | 33m E | Cuttings | 1955 | 1316056 |
| 16 | 39m SE | Unspecified Tanks | 1973 | 1316179 |
| 17 | 39m N | Unspecified Ground Workings | 1973 | 1316558 |
| L | 55m E | Unspecified Tank | 1924 - 1938 | 1317175 |
| L | 58m E | Unspecified Tank | 1955 | 1317061 |
| M | 63m SW | Unspecified Disused Quarry | 1977 | 1316540 |
| M | 63m SW | Unspecified Quarry | 1928 - 1955 | 1316983 |
| M | 69m SW | Unspecified Quarry | 1900 | 1317184 |
| N | 80m NW | Cuttings | 1955 | 1317356 |
| 18 | 84m N | Unspecified Heap | 1938 | 1316281 |
| N | 89m NW | Cuttings | 1924 - 1938 | 1317118 |
| 20 | 107m N | Unspecified Heap | 1938 | 1316282 |
| 21 | 110m N | Unspecified Ground Workings | 1973 | 1316559 |
| 23 | 125m W | Unspecified Yards | 1955 | 1316385 |
| 24 | 127m W | Miniature Rifle Range | 1973 | 1316517 |
| 26 | 156m SW | Unspecified Heap | 1924 - 1938 | 1317205 |
| 27 | 161m NW | Unspecified Mill | 1902 | 1316238 |
| O | 181m W | Pumping Station | 1973 | 1316047 |
| O | 192m W | Unspecified Works | 1955 | 1316186 |
| P | 222m N | Grave Yard | 1869 | 1317271 |
| P | 224m N | Grave Yard | 1974 | 1317000 |
| O | 237m W | Unspecified Heap | 1955 | 1316283 |
| 33 | 239m NW | Unspecified Mill | 1955 | 1316239 |
| 34 | 240m NW | Unspecified Heap | 1973 | 1316291 |
| 35 | 254m SE | Corn Mill | 1901 | 1316586 |
| 37 | 304m N | Water Works | 1973 | 1316174 |

| ID | Location | Land use | Dates present | Group ID |
|---|---|---|---|---|
| 39 | 309m N | Unspecified Ground Workings | 1973 | 1316555 |
| 40 | 314m E | Unspecified Heap | 1955 | 1316292 |
| 41 | 338m SW | Unspecified Ground Workings | 1901 | 1317282 |
| 42 | 354m NW | Rescue Station | 1938 | 1316173 |
| 44 | 366m NW | Old Canal | 1901 | 1316866 |
| S | 372m NW | Disused Canal | 1973 - 1974 | 1316989 |
| S | 372m NW | Old Canal | 1955 - 1959 | 1317221 |
| T | 374m S | Intake and Pumping Station | 1988 | 1316336 |
| U | 381m W | Unspecified Yards | 1955 - 1973 | 1317084 |
| 45 | 383m W | Unspecified Ground Workings | 1901 - 1955 | 1317418 |
| 46 | 386m NW | Unspecified Heap | 1973 | 1316290 |
| 47 | 403m N | Unspecified Ground Workings | 1973 | 1316556 |
| 48 | 412m W | Smithy | 1869 | 1316496 |
| 49 | 420m W | Gasometer | 1869 | 1316470 |
| 50 | 424m SE | Rifle Range | 1901 | 1316253 |
| 51 | 438m W | Police Station | 1959 | 1316542 |
| 53 | 451m N | Unspecified Ground Workings | 1973 | 1316557 |
| 59 | 483m W | Unspecified Heap | 1901 - 1955 | 1317253 |

*This data is sourced from Ordnance Survey / Groundsure.*

## 1.2 Historical tanks

| Records within 500m | 34 |
|---|---|

Tank features digitised from historical Ordnance Survey mapping at high-detail 1:1,250 and 1:2,500 scale, intelligently grouped into contiguous features. To prevent misrepresentation of the size of historical features at any given time, features are only grouped if they have similar geometries within immediately preceding or succeeding map editions. See section 2 for a breakdown of grouping if required. Grouped and the original un-grouped features can be cross-referenced across sections 1 and 2 using the 'Group ID'.

Features are displayed on the Past land use map on **page 12 >**

| ID | Location | Land use | Dates present | Group ID |
|---|---|---|---|---|
| **7** | **On site** | **Unspecified Tank** | **1971** | **206518** |
| **B** | **On site** | **Unspecified Tank** | **1971** | **206517** |
| **C** | **On site** | **Unspecified Tank** | **1901 - 1964** | **207024** |
| **G** | **On site** | **Unspecified Tank** | **1926** | **206525** |
| J | 5m E | Unspecified Tank | 1984 | 206511 |
| 9 | 7m SE | Tank or Trough | 1870 | 206858 |
| K | 10m E | Unspecified Tank | 1972 | 206607 |
| 13 | 24m S | Unspecified Tank | 1984 | 206512 |
| 14 | 25m S | Unspecified Tank | 1870 | 206603 |
| L | 55m E | Unspecified Tank | 1926 | 206524 |
| 19 | 102m S | Tank or Trough | 1869 | 206810 |
| 22 | 112m N | Tank or Trough | 1869 | 206875 |
| 25 | 128m SE | Unspecified Tank | 1901 | 206613 |
| 28 | 177m S | Tank or Trough | 1870 | 206859 |
| 29 | 191m N | Unspecified Tank | 1972 | 206496 |
| 30 | 194m SW | Unspecified Tank | 1964 - 1984 | 206967 |
| O | 204m W | Unspecified Tank | 1978 | 206505 |
| 31 | 209m N | Unspecified Tank | 1972 | 206529 |
| 32 | 218m N | Unspecified Tank | 1972 | 206530 |
| O | 235m W | Unspecified Tank | 1978 | 206506 |
| Q | 241m E | Unspecified Tank | 1972 | 206606 |
| Q | 278m E | Tank or Trough | 1869 | 206874 |
| R | 289m SE | Tanks or Troughs | 1869 | 206698 |
| R | 298m SE | Tanks or Troughs | 1869 | 206699 |
| 36 | 303m SE | Tank or Trough | 1869 | 206787 |
| 38 | 308m N | Unspecified Tank | 1972 | 206531 |
| 43 | 364m NW | Unspecified Tank | 1972 | 206510 |
| 52 | 438m SE | Unspecified Tank | 1869 | 206498 |

| ID | Location | Land use | Dates present | Group ID |
|---|---|---|---|---|
| 54 | 463m NW | Unspecified Tank | 1901 | 206542 |
| 56 | 466m SW | Tank or Trough | 1870 | 206860 |
| 57 | 473m SE | Tank or Trough | 1869 | 206785 |
| U | 476m W | Tank or Trough | 1869 | 206786 |
| U | 478m W | Unspecified Tank | 1901 - 1926 | 207053 |
| 58 | 480m SW | Tank or Trough | 1869 | 206794 |

*This data is sourced from Ordnance Survey / Groundsure.*

## 1.3 Historical energy features

| **Records within 500m** | **2** |
|---|---|

Energy features digitised from historical Ordnance Survey mapping at high-detail 1:1,250 and 1:2,500 scale, intelligently grouped into contiguous features. To prevent misrepresentation of the size of historical features at any given time, features are only grouped if they have similar geometries within immediately preceding or succeeding map editions. See section 2 for a breakdown of grouping if required. Grouped and the original un-grouped features can be cross-referenced across sections 1 and 2 using the 'Group ID'.

Features are displayed on the Past land use map on **page 12 >**

| ID | Location | Land use | Dates present | Group ID |
|---|---|---|---|---|
| T | 393m S | Electricity Substation | 1984 | 126793 |
| 55 | 465m W | Electricity Substation | 1990 | 126927 |

*This data is sourced from Ordnance Survey / Groundsure.*

## 1.4 Historical petrol stations

| **Records within 500m** | **0** |
|---|---|

Petrol stations digitised from historical Ordnance Survey mapping at high-detail 1:1,250 and 1:2,500 scale, intelligently grouped into contiguous features. To prevent misrepresentation of the size of historical features at any given time, features are only grouped if they have similar geometries within immediately preceding or succeeding map editions. See section 2 for a breakdown of grouping if required. Grouped and the original un-grouped features can be cross-referenced across sections 1 and 2 using the 'Group ID'.

*This data is sourced from Ordnance Survey / Groundsure.*

## 1.5 Historical garages

| Records within 500m | 0 |
|---|---|

Garages digitised from historical Ordnance Survey mapping at high-detail 1:1,250 and 1:2,500 scale, intelligently grouped into contiguous features. To prevent misrepresentation of the size of historical features at any given time, features are only grouped if they have similar geometries within immediately preceding or succeeding map editions. See section 2 for a breakdown of grouping if required. Grouped and the original un-grouped features can be cross-referenced across sections 1 and 2 using the 'Group ID'.

*This data is sourced from Ordnance Survey / Groundsure.*

## 1.6 Historical military land

| Records within 500m | 0 |
|---|---|

Areas of military land digitised from multiple sources including the National Archives, local records, MOD records and verified other sources, intelligently grouped into contiguous features.

*This data is sourced from Ordnance Survey / Groundsure / other sources.*

# 2 Past land use - un-grouped

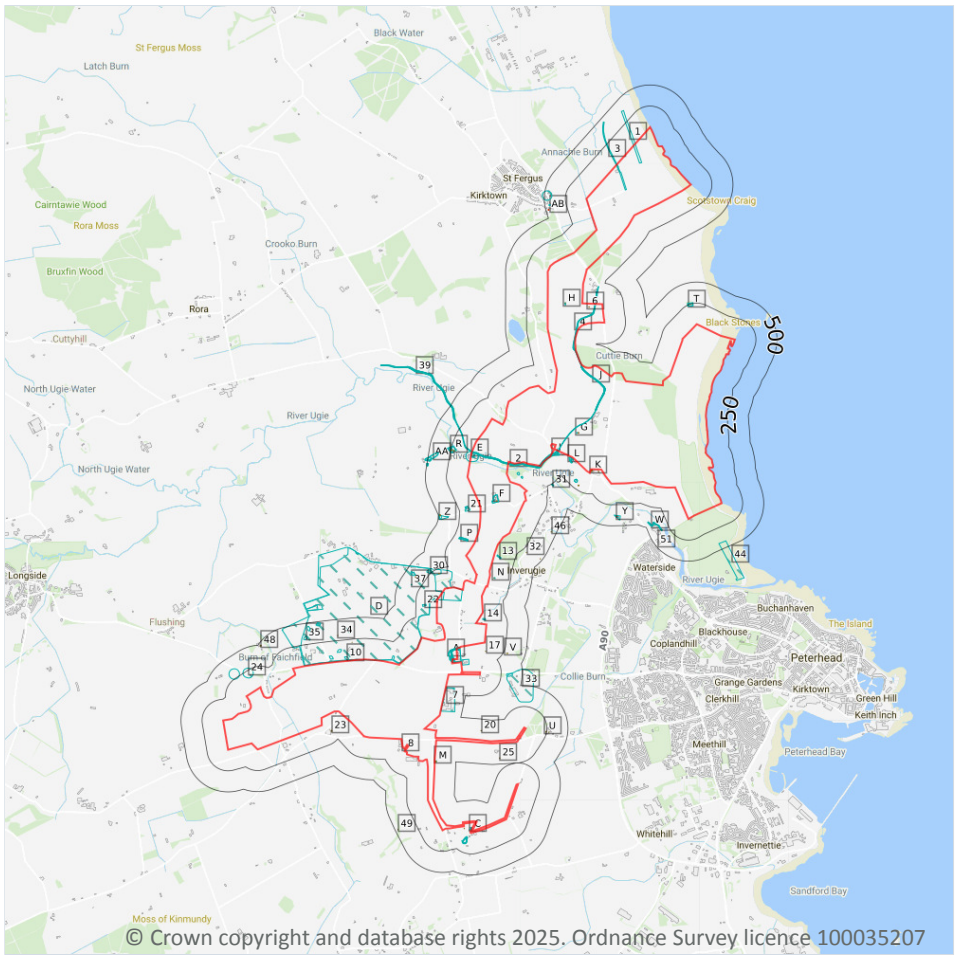


Site Outline

Search buffers in metres (m)

Historical industrial land uses

Historical tanks

Historical energy features

## 2.1 Historical industrial land uses

| Records within 500m | 93 |
|---|---|

Potentially contaminative land use features digitised from historical Ordnance Survey mapping at 1:10,000 and 10,560 scale. Any records shown are available intelligently grouped in section 1. Grouped and the original un-grouped features can be cross-referenced across sections 1 and 2 using the 'Group ID'.

Features are displayed on the Past land use - un-grouped map on **page 19 >**

| ID | Location | Land Use | Date | Group ID |
|---|---|---|---|---|
| 1 | On site | Rifle Range | 1869 | 1316250 |
| 2 | On site | Disused Canal | 1973 | 1316988 |
| 3 | On site | Disused Canal | 1974 | 1316670 |

| ID | Location | Land Use | Date | Group ID |
|---|---|---|---|---|
| 4 | On site | Disused Canal | 1974 | 1317279 |
| 5 | On site | Disused Canal | 1869 | 1317251 |
| A | On site | Unspecified Pit | 1938 | 1317320 |
| A | On site | Unspecified Pit | 1973 | 1317320 |
| A | On site | Unspecified Pit | 1955 | 1317320 |
| A | On site | Brick and Tile Works | 1901 | 1317044 |
| A | On site | Unspecified Ground Workings | 1901 | 1317155 |
| A | On site | Unspecified Pit | 1924 | 1317320 |
| A | On site | Brick and Tile Works | 1901 | 1317044 |
| A | On site | Unspecified Ground Workings | 1901 | 1317155 |
| B | On site | Unspecified Pit | 1938 | 1316781 |
| B | On site | Unspecified Pit | 1955 | 1317115 |
| B | On site | Unspecified Pit | 1924 | 1316781 |
| C | On site | Smithy | 1900 | 1316690 |
| D | On site | Disused Airfield | 1973 | 1317413 |
| D | On site | Disused Airfield | 1955 | 1317413 |
| E | On site | Unspecified Mills | 1973 | 1316469 |
| E | On site | Corn Mill | 1869 | 1316912 |
| E | On site | Corn Mill | 1901 | 1316912 |
| F | On site | Unspecified Yards | 1973 | 1317006 |
| F | On site | Unspecified Yards | 1955 | 1317006 |
| G | On site | Unspecified Tank | 1901 | 1316611 |
| G | On site | Unspecified Tank | 1955 | 1316613 |
| H | On site | Unspecified Tank | 1974 | 1316601 |
| I | On site | Old Canal | 1955 | 1317359 |
| I | On site | Old Canal | 1901 | 1317072 |
| J | On site | Disused Canal | 1988 | 1316917 |
| J | On site | Disused Canal | 1981 | 1317404 |

| ID | Location | Land Use | Date | Group ID |
|---|---|---|---|---|
| **J** | **On site** | **Disused Canal** | **1975** | **1317141** |
| **J** | **On site** | **Disused Canal** | **1968** | **1316739** |
| 7 | 3m E | Unspecified Depot | 1973 | 1316037 |
| K | 5m S | Unspecified Tank | 1988 | 1316612 |
| C | 8m NW | Smithy | 1977 | 1316786 |
| L | 10m SW | Smithy | 1901 | 1317225 |
| M | 10m E | Unspecified Tank | 1973 | 1316658 |
| 9 | 10m E | Radio Station | 1973 | 1316034 |
| 10 | 12m N | Unspecified Ground Workings | 1973 | 1316560 |
| L | 13m SW | Smithy | 1955 | 1317225 |
| 13 | 33m E | Cuttings | 1955 | 1316056 |
| 14 | 39m SE | Unspecified Tanks | 1973 | 1316179 |
| 15 | 39m N | Unspecified Ground Workings | 1973 | 1316558 |
| N | 55m E | Unspecified Tank | 1938 | 1317175 |
| N | 55m E | Unspecified Tank | 1924 | 1317175 |
| N | 58m E | Unspecified Tank | 1955 | 1317061 |
| O | 63m SW | Unspecified Quarry | 1955 | 1316983 |
| O | 63m SW | Unspecified Disused Quarry | 1977 | 1316540 |
| O | 69m SW | Unspecified Quarry | 1900 | 1317184 |
| O | 70m SW | Unspecified Quarry | 1928 | 1316983 |
| P | 80m NW | Cuttings | 1955 | 1317356 |
| 16 | 84m N | Unspecified Heap | 1938 | 1316281 |
| P | 89m NW | Cuttings | 1938 | 1317118 |
| P | 89m NW | Cuttings | 1924 | 1317118 |
| 18 | 107m N | Unspecified Heap | 1938 | 1316282 |
| 19 | 110m N | Unspecified Ground Workings | 1973 | 1316559 |
| 21 | 125m W | Unspecified Yards | 1955 | 1316385 |
| 22 | 127m W | Miniature Rifle Range | 1973 | 1316517 |

| ID | Location | Land Use | Date | Group ID |
|---|---|---|---|---|
| Q | 156m SW | Unspecified Heap | 1938 | 1317205 |
| Q | 156m SW | Unspecified Heap | 1924 | 1317205 |
| 24 | 161m NW | Unspecified Mill | 1902 | 1316238 |
| R | 181m W | Pumping Station | 1973 | 1316047 |
| R | 192m W | Unspecified Works | 1955 | 1316186 |
| T | 222m N | Grave Yard | 1869 | 1317271 |
| T | 224m N | Grave Yard | 1974 | 1317000 |
| R | 237m W | Unspecified Heap | 1955 | 1316283 |
| 29 | 239m NW | Unspecified Mill | 1955 | 1316239 |
| 30 | 240m NW | Unspecified Heap | 1973 | 1316291 |
| 31 | 254m SE | Corn Mill | 1901 | 1316586 |
| 33 | 304m N | Water Works | 1973 | 1316174 |
| 35 | 309m N | Unspecified Ground Workings | 1973 | 1316555 |
| 36 | 314m E | Unspecified Heap | 1955 | 1316292 |
| W | 338m SW | Unspecified Ground Workings | 1901 | 1317282 |
| W | 338m SW | Unspecified Ground Workings | 1901 | 1317282 |
| 37 | 354m NW | Rescue Station | 1938 | 1316173 |
| 39 | 366m NW | Old Canal | 1901 | 1316866 |
| X | 372m NW | Disused Canal | 1973 | 1316989 |
| X | 372m NW | Old Canal | 1955 | 1317221 |
| Y | 374m S | Intake and Pumping Station | 1988 | 1316336 |
| Z | 381m W | Unspecified Yards | 1955 | 1317084 |
| AA | 383m W | Unspecified Ground Workings | 1901 | 1317418 |
| 40 | 386m NW | Unspecified Heap | 1973 | 1316290 |
| AA | 386m W | Unspecified Ground Workings | 1955 | 1317418 |
| 41 | 403m N | Unspecified Ground Workings | 1973 | 1316556 |
| 42 | 412m W | Smithy | 1869 | 1316496 |
| 43 | 420m W | Gasometer | 1869 | 1316470 |

| ID | Location | Land Use | Date | Group ID |
|---|---|---|---|---|
| 44 | 424m SE | Rifle Range | 1901 | 1316253 |
| 45 | 438m W | Police Station | 1959 | 1316542 |
| 47 | 451m N | Unspecified Ground Workings | 1973 | 1316557 |
| Z | 462m W | Unspecified Yards | 1973 | 1317084 |
| AC | 483m W | Unspecified Heap | 1901 | 1317253 |
| AC | 485m W | Unspecified Heap | 1955 | 1317253 |

*This data is sourced from Ordnance Survey / Groundsure.*

## 2.2 Historical tanks

| **Records within 500m** | **37** |
|---|---|

Tank features digitised from historical Ordnance Survey mapping at high-detail 1:1,250 and 1:2,500 scale. Any records shown are available intelligently grouped in section 1. Grouped and the original un-grouped features can be cross-referenced across sections 1 and 2 using the 'Group ID'.

Features are displayed on the Past land use - un-grouped map on **page 19 >**

| ID | Location | Land Use | Date | Group ID |
|---|---|---|---|---|
| **6** | **On site** | **Unspecified Tank** | **1971** | **206518** |
| **F** | **On site** | **Unspecified Tank** | **1926** | **206525** |
| **G** | **On site** | **Unspecified Tank** | **1901** | **207024** |
| **G** | **On site** | **Unspecified Tank** | **1964** | **207024** |
| **H** | **On site** | **Unspecified Tank** | **1971** | **206517** |
| K | 5m E | Unspecified Tank | 1984 | 206511 |
| 8 | 7m SE | Tank or Trough | 1870 | 206858 |
| M | 10m E | Unspecified Tank | 1972 | 206607 |
| 11 | 24m S | Unspecified Tank | 1984 | 206512 |
| 12 | 25m S | Unspecified Tank | 1870 | 206603 |
| N | 55m E | Unspecified Tank | 1926 | 206524 |
| 17 | 102m S | Tank or Trough | 1869 | 206810 |
| 20 | 112m N | Tank or Trough | 1869 | 206875 |
| 23 | 128m SE | Unspecified Tank | 1901 | 206613 |

| ID | Location | Land Use | Date | Group ID |
|---|---|---|---|---|
| 25 | 177m S | Tank or Trough | 1870 | 206859 |
| 26 | 191m N | Unspecified Tank | 1972 | 206496 |
| S | 194m SW | Unspecified Tank | 1964 | 206967 |
| S | 195m SW | Unspecified Tank | 1984 | 206967 |
| R | 204m W | Unspecified Tank | 1978 | 206505 |
| 27 | 209m N | Unspecified Tank | 1972 | 206529 |
| 28 | 218m N | Unspecified Tank | 1972 | 206530 |
| R | 235m W | Unspecified Tank | 1978 | 206506 |
| U | 241m E | Unspecified Tank | 1972 | 206606 |
| U | 278m E | Tank or Trough | 1869 | 206874 |
| V | 289m SE | Tanks or Troughs | 1869 | 206698 |
| V | 298m SE | Tanks or Troughs | 1869 | 206699 |
| 32 | 303m SE | Tank or Trough | 1869 | 206787 |
| 34 | 308m N | Unspecified Tank | 1972 | 206531 |
| 38 | 364m NW | Unspecified Tank | 1972 | 206510 |
| 46 | 438m SE | Unspecified Tank | 1869 | 206498 |
| 48 | 463m NW | Unspecified Tank | 1901 | 206542 |
| 49 | 466m SW | Tank or Trough | 1870 | 206860 |
| 50 | 473m SE | Tank or Trough | 1869 | 206785 |
| Z | 476m W | Tank or Trough | 1869 | 206786 |
| Z | 478m W | Unspecified Tank | 1901 | 207053 |
| Z | 478m W | Unspecified Tank | 1926 | 207053 |
| 51 | 480m SW | Tank or Trough | 1869 | 206794 |

*This data is sourced from Ordnance Survey / Groundsure.*

## 2.3 Historical energy features

| Records within 500m | 3 |
|---|---|

Energy features digitised from historical Ordnance Survey mapping at high-detail 1:1,250 and 1:2,500 scale. Any records shown are available intelligently grouped in section 1. Grouped and the original un-grouped features can be cross-referenced across sections 1 and 2 using the 'Group ID'.

Features are displayed on the Past land use - un-grouped map on **page 19 >**

| ID | Location | Land Use | Date | Group ID |
|---|---|---|---|---|
| Y | 393m S | Electricity Substation | 1984 | 126793 |
| AB | 465m W | Electricity Substation | 1990 | 126927 |
| AB | 465m W | Electricity Substation | 1990 | 126927 |

*This data is sourced from Ordnance Survey / Groundsure.*

## 2.4 Historical petrol stations

| Records within 500m | 0 |
|---|---|

Petrol stations digitised from historical Ordnance Survey mapping at high-detail 1:1,250 and 1:2,500 scale. Any records shown are available intelligently grouped in section 1. Grouped and the original un-grouped features can be cross-referenced across sections 1 and 2 using the 'Group ID'.

*This data is sourced from Ordnance Survey / Groundsure.*

## 2.5 Historical garages

| Records within 500m | 0 |
|---|---|

Garages digitised from historical Ordnance Survey mapping at high-detail 1:1,250 and 1:2,500 scale. Any records shown are available intelligently grouped in section 1. Grouped and the original un-grouped features can be cross-referenced across sections 1 and 2 using the 'Group ID'.

*This data is sourced from Ordnance Survey / Groundsure.*

# 3 Waste and landfill

## 3.1 Active or recent landfill

| Records within 500m | 0 |
|---|---|

Active or recently closed landfill sites under Scottish Environment Protection (SEPA) regulation.

*This data is sourced from the Scottish Environment Protection Agency.*

## 3.2 Historical landfill (BGS records)

| Records within 500m | 0 |
|---|---|

Landfill sites identified on a survey carried out on behalf of the DoE in 1973. These sites may have been closed or operational at this time.

*This data is sourced from the British Geological Survey.*

## 3.3 Historical landfill (LA/mapping records)

| Records within 500m | 0 |
|---|---|

Landfill sites identified from Local Authority records and high detail historical mapping.

*This data is sourced from the Ordnance Survey/Groundsure and Local Authority records.*

## 3.4 Licensed waste sites

| Records within 500m | 0 |
|---|---|

Active or recently closed waste sites under Scottish Environment Protection Acency (SEPA) regulation.

*This data is sourced from the Scottish Environment Protection Agency.*

## 3.5 Historical waste sites

| Records within 500m | 0 |
|---|---|

Waste site records derived from Local Authority planning records and high detail historical mapping.

*This data is sourced from Ordnance Survey/Groundsure and Local Authority records.*

# 4 Current industrial land use

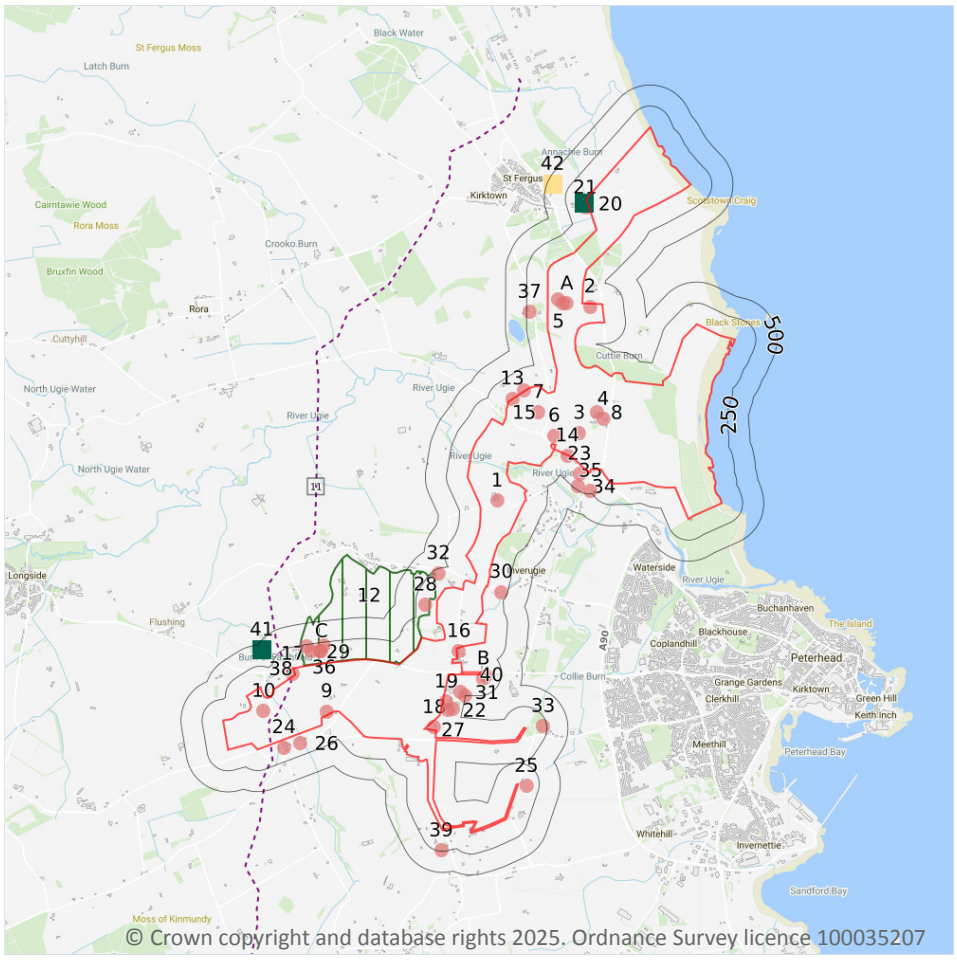


## 4.1 Recent industrial land uses

| Records within 250m | 43 |
|---|---|

Current potentially contaminative industrial sites.

Features are displayed on the Current industrial land use map on **page 27 >**

| ID | Location | Company | Address | Activity | Category |
|---|---|---|---|---|---|
| 1 | On site | Silo | Aberdeenshire, AB42 | Hoppers and Silos | Farming |
| 2 | On site | Tank | Aberdeenshire, AB42 | Tanks (Generic) | Industrial Features |
| 3 | On site | Tank | Aberdeenshire, AB42 | Tanks (Generic) | Industrial Features |
| 4 | On site | Tank | Aberdeenshire, AB42 | Tanks (Generic) | Industrial Features |

| ID | Location | Company | Address | Activity | Category |
|---|---|---|---|---|---|
| **5** | **On site** | **Mast (Telecommunication)** | **Aberdeenshire, AB42** | **Telecommunications Features** | **Infrastructure and Facilities** |
| **6** | **On site** | **Pylon** | **Aberdeenshire, AB42** | **Electrical Features** | **Infrastructure and Facilities** |
| **7** | **On site** | **Pylon** | **Aberdeenshire, AB42** | **Electrical Features** | **Infrastructure and Facilities** |
| **8** | **On site** | **Poultry House** | **Aberdeenshire, AB42** | **Poultry Farming, Equipment and Supplies** | **Farming** |
| **9** | **On site** | **Pump** | **Aberdeenshire, AB42** | **Water Pumping Stations** | **Industrial Features** |
| **10** | **On site** | **Pump** | **Aberdeenshire, AB42** | **Water Pumping Stations** | **Industrial Features** |
| **A** | **On site** | **Tank** | **Aberdeenshire, AB42** | **Tanks (Generic)** | **Industrial Features** |
| **A** | **On site** | **Mast** | **Aberdeenshire, AB42** | **Telecommunications Features** | **Infrastructure and Facilities** |
| 13 | 6m NW | Pump | Aberdeenshire, AB42 | Water Pumping Stations | Industrial Features |
| 14 | 6m SW | Pylon | Aberdeenshire, AB42 | Electrical Features | Infrastructure and Facilities |
| 15 | 10m NW | Pylon | Aberdeenshire, AB42 | Electrical Features | Infrastructure and Facilities |
| 16 | 24m E | Forbes Blinds Ltd | 4, Tortorston Road, Blackhills, Peterhead, Aberdeenshire, AB42 3LG | Curtains and Blinds | Consumer Products |
| 17 | 25m NW | Pumping Station | Aberdeenshire, AB42 | Water Pumping Stations | Industrial Features |
| 18 | 35m N | Eastern Fluid Power Ltd | Howemuir, Blackhills, Peterhead, Aberdeenshire, AB42 3LJ | Hydraulic Engineers | Engineering Services |
| 19 | 42m E | W Coutts Transport Peterhead Ltd | Blackhills, Peterhead, Aberdeenshire, AB42 3LJ | Distribution and Haulage | Transport, Storage and Delivery |
| 21 | 48m W | Pumping Station | Aberdeenshire, AB42 | Water Pumping Stations | Industrial Features |
| B | 63m SE | Grampian Commercial Parts | Forehill, Blackhills, Peterhead, Aberdeenshire, AB42 3LA | Vehicle Parts and Accessories | Motoring |
| B | 78m E | Victoria Coaches | Blackhills, Peterhead, Aberdeenshire, AB42 3LA | Vehicle Hire and Rental | Hire Services |

| ID | Location | Company | Address | Activity | Category |
|---|---|---|---|---|---|
| 22 | 85m E | Industrial Estate | Aberdeenshire, AB42 | Business Parks and Industrial Estates | Industrial Features |
| 23 | 86m SW | Pylon | Aberdeenshire, AB42 | Electrical Features | Infrastructure and Facilities |
| 24 | 87m S | B T Autos Longside Ltd | Parkhill, Blackhills, Peterhead, Aberdeenshire, AB42 3LE | Vehicle Repair, Testing and Servicing | Repair and Servicing |
| 25 | 99m E | Pump | Aberdeenshire, AB42 | Water Pumping Stations | Industrial Features |
| 26 | 105m S | Pump | Aberdeenshire, AB42 | Water Pumping Stations | Industrial Features |
| 27 | 139m E | John Petrie Pallets | Unit B12, Blackhills, Peterhead, Aberdeenshire, AB42 3LJ | Packaging | Industrial Products |
| 28 | 139m W | Miniature Rifle Range | Aberdeenshire, AB42 | Shooting Facilities | Sports Complex |
| C | 146m N | Thistle Group | Thistle House, Glendaveny, Peterhead, Aberdeenshire, AB42 3EB | Industrial Repairs and Servicing | Repair and Servicing |
| C | 150m N | Factory | Aberdeenshire, AB42 | Unspecified Works Or Factories | Industrial Features |
| 29 | 164m N | Factory | Aberdeenshire, AB42 | Unspecified Works Or Factories | Industrial Features |
| 30 | 176m E | Pump | Aberdeenshire, AB42 | Water Pumping Stations | Industrial Features |
| 31 | 184m E | Biogas Power Station | Aberdeenshire, AB42 | Energy Production | Industrial Features |
| 32 | 199m NW | Tank | Aberdeenshire, AB42 | Tanks (Generic) | Industrial Features |
| 33 | 207m E | Pylon | Aberdeenshire, AB42 | Electrical Features | Infrastructure and Facilities |
| 34 | 207m SW | Tank | Aberdeenshire, AB42 | Tanks (Generic) | Industrial Features |
| 35 | 214m S | Pylon | Aberdeenshire, AB42 | Electrical Features | Infrastructure and Facilities |
| 36 | 216m N | Thunderton Industrial Estate | Aberdeenshire, AB42 | Business Parks and Industrial Estates | Industrial Features |
| 37 | 217m W | Silo | Aberdeenshire, AB42 | Hoppers and Silos | Farming |
| 38 | 224m N | Northern Platforms & Staging Ltd | Glendaveny, Peterhead, Aberdeenshire, AB42 3EB | Construction and Tool Hire | Hire Services |

| ID | Location | Company | Address | Activity | Category |
|---|---|---|---|---|---|
| 39 | 241m S | Blackhills Tyres Ltd | Ridgewood, Blackhills, Peterhead, Aberdeenshire, AB42 3LL | Vehicle Parts and Accessories | Motoring |
| 40 | 245m E | Chimney | Aberdeenshire, AB42 | Chimneys | Industrial Features |

*This data is sourced from Ordnance Survey.*

## 4.2 Current or recent petrol stations

| **Records within 500m** | **0** |
|---|---|

Open, closed, under development and obsolete petrol stations.

*This data is sourced from Experian.*

## 4.3 Electricity cables

| **Records within 500m** | **0** |
|---|---|

High voltage underground electricity transmission cables.

*This data is sourced from National Grid.*

## 4.4 Gas pipelines

| **Records within 500m** | **1** |
|---|---|

High pressure underground gas transmission pipelines.

Features are displayed on the Current industrial land use map on **page 27 >**

| ID | Location | Pipe Name | Details | |
|---|---|---|---|---|
| **11** | **On site** | **ST. FERGUS TO ABERDEEN** | **Pipe Number: -**<br>**Pipeline Safety Regulations Number: -**<br>**Ownership: National Grid**<br>**Maximum Operating Pressure (Bar): -** | **Pipeline Diameter (mm): 900**<br>**Wall Thickness (mm): -**<br>**Year of commission: Not specified**<br>**Abandonment Status: Not abandoned** |

*This data is sourced from National Grid.*

## 4.5 Sites determined as Contaminated Land

| Records within 500m | 0 |
|---|---|

Contaminated Land Register of sites designated under Part 2a of the Environmental Protection Act 1990.

*This data is sourced from Local Authority records.*

## 4.6 Control of Major Accident Hazards (COMAH)

| Records within 500m | 0 |
|---|---|

Control of Major Accident Hazards (COMAH) sites. This data includes upper and lower tier sites, and includes a historical archive of COMAH sites and Notification of Installations Handling Hazardous Substances (NIHHS) records.

*This data is sourced from the Health and Safety Executive.*

## 4.7 Regulated explosive sites

| Records within 500m | 1 |
|---|---|

Sites registered and licensed by the Health and Safety Executive under the Manufacture and Storage of Explosives Regulations 2005 (MSER). The last update to this data was in April 2011.

Features are displayed on the Current industrial land use map on **page 27 >**

| ID | Location | Company | Operational Address |
|---|---|---|---|
| **12** | **On site** | **Baker Atlas** | **Longside Airfield,<br>Longside,<br>Peterhead, Aberdeen, AB42 3DY** |

*This data is sourced from the Health and Safety Executive.*

## 4.8 Hazardous substance storage/usage

| Records within 500m | 0 |
|---|---|

Consents granted for a site to hold certain quantities of hazardous substances at or above defined limits in accordance with the Planning (Hazardous Substances) Regulations 2015.

*This data is sourced from Local Authority records.*

## 4.9 Part A(1), IPPC and Historic IPC Authorisations

| Records within 500m | 1 |
|---|---|

Records of Part A installations regulated for the release of substances to the environment.

Features are displayed on the Current industrial land use map on **page 27 >**

| ID | Location | Address | Operator | Processes undertaken | License reference |
|---|---|---|---|---|---|
| 42 | 438m NW | St Fergus North Sea Gas Terminal, St Fergus, Peterhead | Total E & P Uk Limited | Refining of Natural Gas | PPC/A/1018211 |

*This data is sourced from the Scottish Environment Protection Agency.*

## 4.10 Part B Authorisations

| Records within 500m | 2 |
|---|---|

Records of Part B installations regulated for the release of substances to the environment.

Features are displayed on the Current industrial land use map on **page 27 >**

| ID | Location | Address | Operator | Processes undertaken | License reference |
|---|---|---|---|---|---|
| 20 | 42m W | Existing Transco Site, Near St Fergus, Aberdeen | Scotland Gas Networks | Gas Odourisation Process | PPC/B/1021723 |
| 41 | 432m NW | Faichfield, Peterhead --- FAICHFIELD, LONGSIDE, PETERHEAD | Leiths (Scotland) Limited | Production of cement and lime | PPC/N/0030005 |

*This data is sourced from the Scottish Environment Protection Agency.*

## 4.11 Pollution inventory substances

| Records within 500m | 0 |
|---|---|

The pollution inventory (substances) includes reporting on annual emissions of certain regulated substances to air, controlled waters and land. A reporting threshold for each substance is also included. Where emissions fall below the reporting threshold, no value will be given. The data is given for the most recent complete year available.

*This data is sourced from the Environment Agency and the Scottish Environment Protection Agency.*

## 4.12 Pollution inventory waste transfers

| Records within 500m | 0 |
|---|---|

The pollution inventory (waste transfers) includes reporting on annual transfers and recovery/disposal of controlled wastes from a site. A reporting threshold for each waste type is also included. Where releases fall below the reporting threshold, no value will be given. The data is given for the most recent complete year available.

*This data is sourced from the Environment Agency and the Scottish Environment Protection Agency.*

## 4.13 Pollution inventory radioactive waste

| Records within 500m | 0 |
|---|---|

The pollution inventory (radioactive wastes) includes reporting on annual releases of radioactive substances from a site, including the means of release. Where releases fall below the reporting threshold, no value will be given. The data is given for the most recent complete year available.

*This data is sourced from the Environment Agency and the Scottish Environment Protection Agency.*

# 5 Hydrogeology - Superficial aquifer

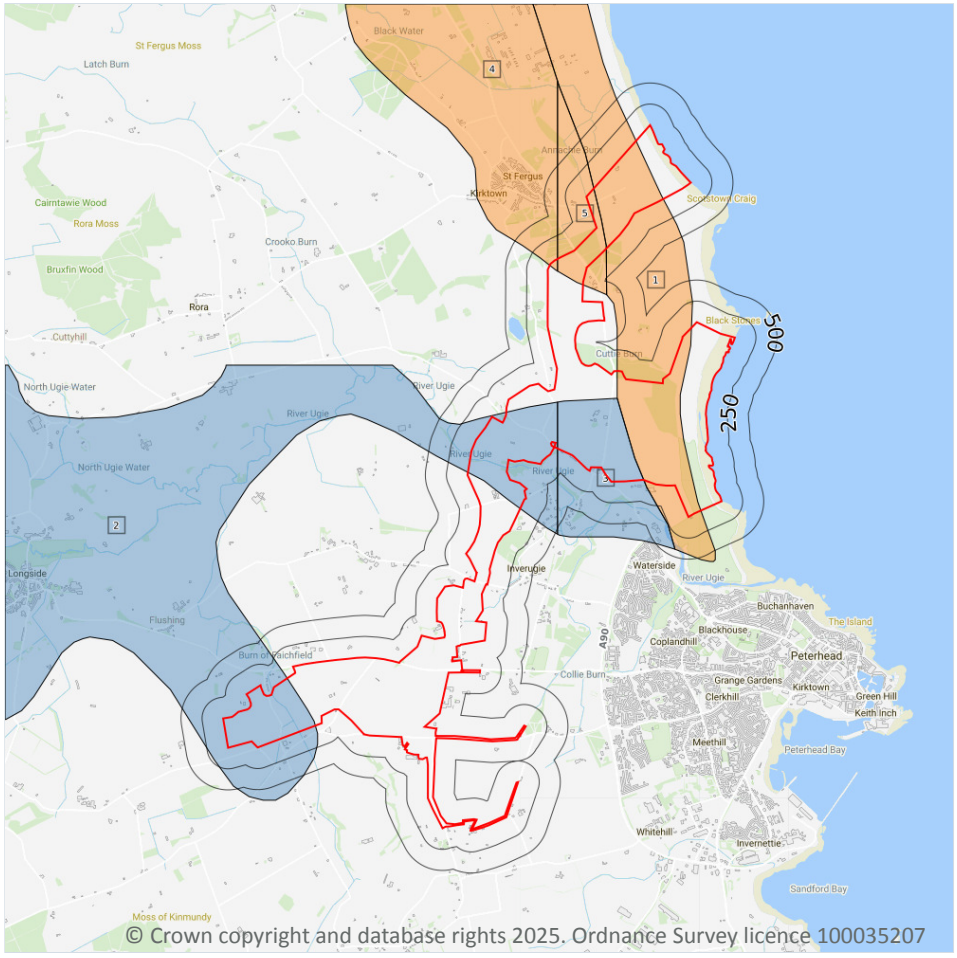


Site Outline

Search buffers in metres (m)

Limited or local potential

Locally important - intergranular

## 5.1 Superficial aquifer

| Records within 500m | 5 |
|---|---|

Records of groundwater classification within superficial geology.

Features are displayed on the Hydrogeology map on **page 34 >**

| ID | Location | Description | Type | Rock description |
|---|---|---|---|---|
| **1** | **On site** | **Aquifers in which intergranular flow is significant** | **Locally important aquifers** | **Blown Sand** |
| **2** | **On site** | **Concealed aquifers, aquifers of limited potential, regions without significant groundwater** | **Concealed aquifers; aquifers with limited or local potential** | **Quaternary Coastal and Fluviatile Alluvium** |

| ID | Location | Description | Type | Rock description |
|---|---|---|---|---|
| **3** | **On site** | **Concealed aquifers, aquifers of limited potential, regions without significant groundwater** | **Concealed aquifers; aquifers with limited or local potential** | **Quaternary Coastal and Fluviatile Alluvium** |
| **4** | **On site** | **Aquifers in which intergranular flow is significant** | **Locally important aquifers** | **Quaternary Sands and Gravels** |
| **5** | **On site** | **Aquifers in which intergranular flow is significant** | **Locally important aquifers** | **Quaternary Sands and Gravels** |

*This data is sourced from the British Geological Survey.*

# Bedrock aquifer

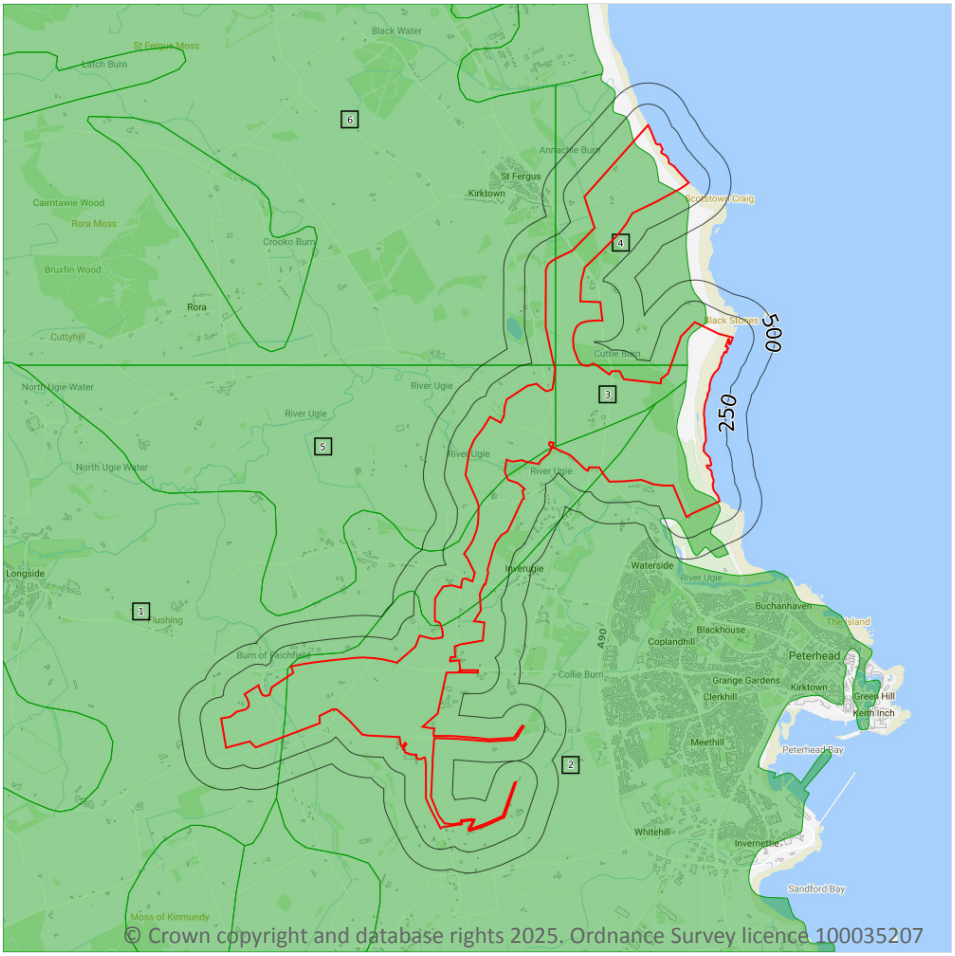


Site Outline

Search buffers in metres (m)

- Highly productive - fissures/discontinuities
- Highly productive - intergranular
- Moderately productive - fissures/discontinuities
- Moderately productive - intergranular
- Low productive - fissures/discontinuities
- Low productive - intergranular
- No significant groundwater

## 5.2 Bedrock aquifer

**Records within 500m** **6**

Records of groundwater classification within bedrock geology.

Features are displayed on the Bedrock aquifer map on **page 36 >**

| ID | Location | Description | Flow | Summary | Rock description |
|---|---|---|---|---|---|
| 1 | On site | Low productivity aquifer | Flow is virtually all through fractures and other discontinuities | Small amounts of groundwater in near surface weathered zone and secondary fractures; rare springs. | UNNAMED IGNEOUS INTRUSION, ORDOVICIAN TO SILURIAN |
| 2 | On site | Low productivity aquifer | Flow is virtually all through fractures and other discontinuities | Small amounts of groundwater in near surface weathered zone and secondary fractures; rare springs. | UNNAMED IGNEOUS INTRUSION, LATE SILURIAN TO EARLY DEVONIAN |

| ID | Location | Description | Flow | Summary | Rock description |
|---|---|---|---|---|---|
| **3** | **On site** | **Low productivity aquifer** | **Flow is virtually all through fractures and other discontinuities** | **Small amounts of groundwater in near surface weathered zone and fractures.** | **ARGYLL GROUP** |
| **4** | **On site** | **Low productivity aquifer** | **Flow is virtually all through fractures and other discontinuities** | **Small amounts of groundwater in near surface weathered zone and fractures.** | **ARGYLL GROUP** |
| **5** | **On site** | **Low productivity aquifer** | **Flow is virtually all through fractures and other discontinuities** | **Small amounts of groundwater in near surface weathered zone and fractures.** | **ARGYLL GROUP** |
| **6** | **On site** | **Low productivity aquifer** | **Flow is virtually all through fractures and other discontinuities** | **Small amounts of groundwater in near surface weathered zone and fractures.** | **ARGYLL GROUP** |

*This data is sourced from the British Geological Survey.*

# 6 Hydrology

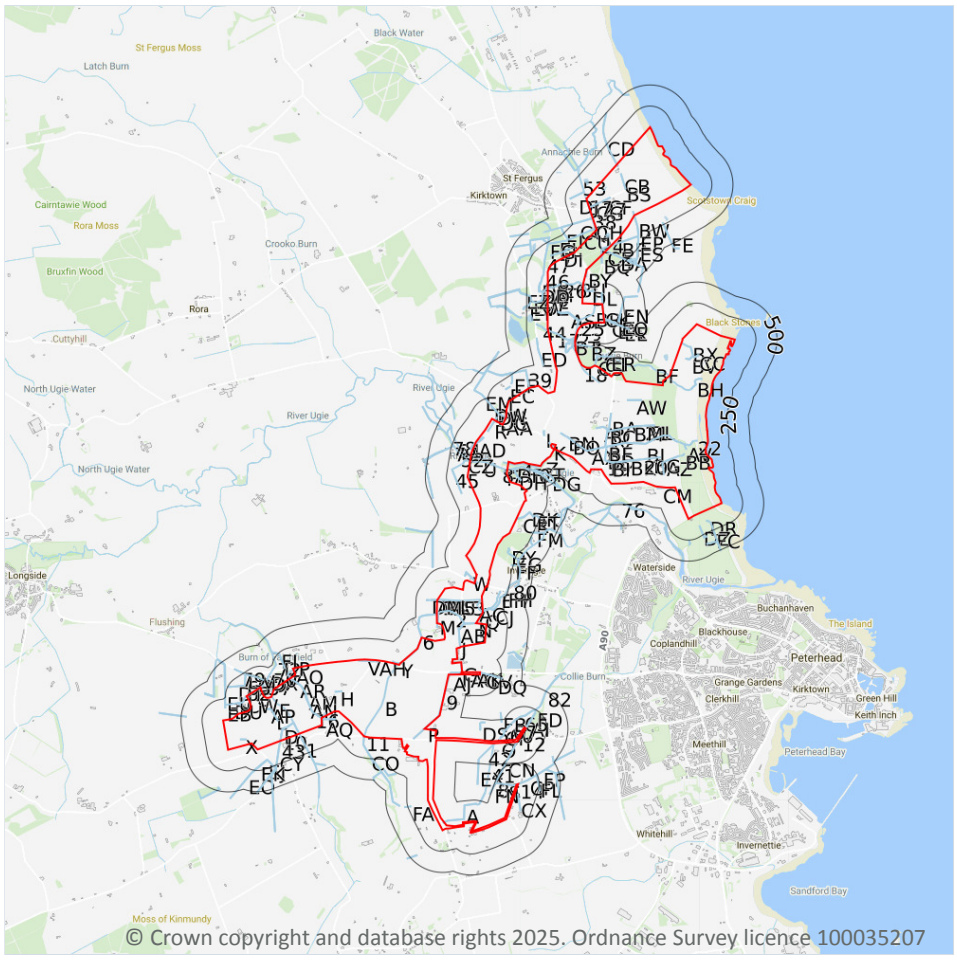


## 6.1 Water Network (OS MasterMap)

| Records within 250m | 347 |
|---|---|

Detailed water network of Great Britain showing the flow and precise central course of every river, stream, lake and canal.

Features are displayed on the Hydrology map on **page 38 >**

| ID | Location | Type of water feature | Ground level | Permanence | Name |
|---|---|---|---|---|---|
| 1 | **On site** | **Inland river not influenced by normal tidal action.** | **On ground surface** | **Watercourse contains water year round (in normal circumstances)** | **Burn of Faichfield** |

| ID | Location | Type of water feature | Ground level | Permanence | Name |
|---|---|---|---|---|---|
| 2 | On site | Inland river not influenced by normal tidal action. | On ground surface | Watercourse contains water year round (in normal circumstances) | - |
| 3 | On site | Inland river not influenced by normal tidal action. | Underground | Watercourse contains water year round (in normal circumstances) | - |
| 4 | On site | Inland river not influenced by normal tidal action. | On ground surface | Watercourse contains water year round (in normal circumstances) | - |
| 5 | On site | Inland river not influenced by normal tidal action. | On ground surface | Watercourse contains water year round (in normal circumstances) | - |
| 6 | On site | Inland river not influenced by normal tidal action. | On ground surface | Watercourse contains water year round (in normal circumstances) | - |
| 7 | On site | Inland river not influenced by normal tidal action. | On ground surface | Watercourse contains water year round (in normal circumstances) | River Ugie |
| 8 | On site | Inland river not influenced by normal tidal action. | On ground surface | Watercourse contains water year round (in normal circumstances) | River Ugie |
| 9 | On site | Inland river not influenced by normal tidal action. | Underground | Watercourse contains water year round (in normal circumstances) | - |
| 10 | On site | Inland river not influenced by normal tidal action. | Underground | Watercourse contains water year round (in normal circumstances) | - |
| 11 | On site | Inland river not influenced by normal tidal action. | Underground | Watercourse contains water year round (in normal circumstances) | - |
| 12 | On site | Inland river not influenced by normal tidal action. | Underground | Watercourse contains water year round (in normal circumstances) | - |
| 13 | On site | Inland river not influenced by normal tidal action. | Underground | Watercourse contains water year round (in normal circumstances) | - |
| 14 | On site | Inland river not influenced by normal tidal action. | Underground | Watercourse contains water year round (in normal circumstances) | Collie Burn |

| ID | Location | Type of water feature | Ground level | Permanence | Name |
|---|---|---|---|---|---|
| 15 | On site | Inland river not influenced by normal tidal action. | Underground | Watercourse contains water year round (in normal circumstances) | - |
| 16 | On site | Inland river not influenced by normal tidal action. | Underground | Watercourse contains water year round (in normal circumstances) | - |
| 17 | On site | Inland river not influenced by normal tidal action. | On ground surface | Watercourse contains water year round (in normal circumstances) | Cuttie Burn |
| 18 | On site | Inland river not influenced by normal tidal action. | On ground surface | Watercourse contains water year round (in normal circumstances) | - |
| 19 | On site | Inland river not influenced by normal tidal action. | Underground | Watercourse contains water year round (in normal circumstances) | - |
| 20 | On site | Inland river not influenced by normal tidal action. | Underground | Watercourse contains water year round (in normal circumstances) | - |
| 21 | On site | Inland river not influenced by normal tidal action. | Underground | Watercourse contains water year round (in normal circumstances) | - |
| 22 | On site | Marsh. An area that is predominantly waterlogged by freshwater. | On ground surface | Watercourse contains water year round (in normal circumstances) | - |
| 23 | On site | Inland river not influenced by normal tidal action. | On ground surface | Watercourse contains water year round (in normal circumstances) | - |
| 24 | On site | Inland river not influenced by normal tidal action. | On ground surface | Watercourse contains water year round (in normal circumstances) | Annachie Burn |
| 25 | On site | Inland river not influenced by normal tidal action. | On ground surface | Watercourse contains water year round (in normal circumstances) | - |
| 26 | On site | Inland river not influenced by normal tidal action. | Underground | Watercourse contains water year round (in normal circumstances) | - |
| 27 | On site | Inland river not influenced by normal tidal action. | Underground | Watercourse contains water year round (in normal circumstances) | - |

| ID | Location | Type of water feature | Ground level | Permanence | Name |
|---|---|---|---|---|---|
| A | On site | Inland river not influenced by normal tidal action. | On ground surface | Watercourse contains water year round (in normal circumstances) | - |
| B | On site | Inland river not influenced by normal tidal action. | On ground surface | Watercourse contains water year round (in normal circumstances) | - |
| C | On site | Inland river not influenced by normal tidal action. | On ground surface | Watercourse contains water year round (in normal circumstances) | - |
| D | On site | Inland river not influenced by normal tidal action. | On ground surface | Watercourse contains water year round (in normal circumstances) | - |
| E | On site | Inland river not influenced by normal tidal action. | On ground surface | Watercourse contains water year round (in normal circumstances) | Burn of Faichfield |
| F | On site | Inland river not influenced by normal tidal action. | On ground surface | Watercourse contains water year round (in normal circumstances) | - |
| G | On site | Inland river not influenced by normal tidal action. | On ground surface | Watercourse contains water year round (in normal circumstances) | - |
| H | On site | Inland river not influenced by normal tidal action. | On ground surface | Watercourse contains water year round (in normal circumstances) | - |
| I | On site | Inland river not influenced by normal tidal action. | On ground surface | Watercourse contains water year round (in normal circumstances) | - |
| J | On site | Inland river not influenced by normal tidal action. | On ground surface | Watercourse contains water year round (in normal circumstances) | - |
| K | On site | Inland river not influenced by normal tidal action. | On ground surface | Watercourse contains water year round (in normal circumstances) | - |
| K | On site | Inland river not influenced by normal tidal action. | On ground surface | Watercourse contains water year round (in normal circumstances) | - |
| K | On site | Inland river not influenced by normal tidal action. | Underground | Watercourse contains water year round (in normal circumstances) | - |

| ID | Location | Type of water feature | Ground level | Permanence | Name |
|---|---|---|---|---|---|
| L | On site | Inland river not influenced by normal tidal action. | On ground surface | Watercourse contains water year round (in normal circumstances) | - |
| M | On site | Inland river not influenced by normal tidal action. | On ground surface | Watercourse contains water year round (in normal circumstances) | - |
| N | On site | Inland river not influenced by normal tidal action. | On ground surface | Watercourse contains water year round (in normal circumstances) | - |
| O | On site | Inland river not influenced by normal tidal action. | On ground surface | Watercourse contains water year round (in normal circumstances) | - |
| O | On site | Inland river not influenced by normal tidal action. | On ground surface | Watercourse contains water year round (in normal circumstances) | - |
| O | On site | Inland river not influenced by normal tidal action. | Underground | Watercourse contains water year round (in normal circumstances) | - |
| P | On site | Inland river not influenced by normal tidal action. | On ground surface | Watercourse contains water year round (in normal circumstances) | - |
| Q | On site | Inland river not influenced by normal tidal action. | On ground surface | Watercourse contains water year round (in normal circumstances) | - |
| Q | On site | Inland river not influenced by normal tidal action. | On ground surface | Watercourse contains water year round (in normal circumstances) | - |
| R | On site | Inland river not influenced by normal tidal action. | On ground surface | Watercourse contains water year round (in normal circumstances) | - |
| S | On site | Inland river not influenced by normal tidal action. | On ground surface | Watercourse contains water year round (in normal circumstances) | Collie Burn |
| T | On site | Inland river not influenced by normal tidal action. | On ground surface | Watercourse contains water year round (in normal circumstances) | - |
| U | On site | Inland river not influenced by normal tidal action. | On ground surface | Watercourse contains water year round (in normal circumstances) | River Ugie |

| ID | Location | Type of water feature | Ground level | Permanence | Name |
|---|---|---|---|---|---|
| U | On site | Inland river not influenced by normal tidal action. | On ground surface | Watercourse contains water year round (in normal circumstances) | - |
| V | On site | Inland river not influenced by normal tidal action. | On ground surface | Watercourse contains water year round (in normal circumstances) | - |
| W | On site | Inland river not influenced by normal tidal action. | On ground surface | Watercourse contains water year round (in normal circumstances) | - |
| X | On site | Inland river not influenced by normal tidal action. | On ground surface | Watercourse contains water year round (in normal circumstances) | - |
| Y | On site | Inland river not influenced by normal tidal action. | On ground surface | Watercourse contains water year round (in normal circumstances) | - |
| Y | On site | Inland river not influenced by normal tidal action. | Underground | Watercourse contains water year round (in normal circumstances) | - |
| Z | On site | Inland river not influenced by normal tidal action. | On ground surface | Watercourse contains water year round (in normal circumstances) | - |
| AA | On site | Inland river not influenced by normal tidal action. | On ground surface | Watercourse contains water year round (in normal circumstances) | - |
| AB | On site | Inland river not influenced by normal tidal action. | On ground surface | Watercourse contains water year round (in normal circumstances) | - |
| AB | On site | Inland river not influenced by normal tidal action. | On ground surface | Watercourse contains water year round (in normal circumstances) | - |
| AB | On site | Inland river not influenced by normal tidal action. | Underground | Watercourse contains water year round (in normal circumstances) | - |
| BA | On site | Inland river not influenced by normal tidal action. | On ground surface | Watercourse contains water year round (in normal circumstances) | - |
| AC | On site | Inland river not influenced by normal tidal action. | Underground | Watercourse contains water year round (in normal circumstances) | - |

| ID | Location | Type of water feature | Ground level | Permanence | Name |
|---|---|---|---|---|---|
| AC | On site | Inland river not influenced by normal tidal action. | On ground surface | Watercourse contains water year round (in normal circumstances) | - |
| BB | On site | Inland river not influenced by normal tidal action. | On ground surface | Watercourse contains water year round (in normal circumstances) | - |
| BB | On site | Inland river not influenced by normal tidal action. | Underground | Watercourse contains water year round (in normal circumstances) | - |
| BB | On site | Inland river not influenced by normal tidal action. | Underground | Watercourse contains water year round (in normal circumstances) | - |
| BB | On site | Inland river not influenced by normal tidal action. | On ground surface | Watercourse contains water year round (in normal circumstances) | - |
| CA | On site | Inland river not influenced by normal tidal action. | On ground surface | Watercourse contains water year round (in normal circumstances) | - |
| AD | On site | Inland river not influenced by normal tidal action. | On ground surface | Watercourse contains water year round (in normal circumstances) | - |
| AD | On site | Inland river not influenced by normal tidal action. | On ground surface | Watercourse contains water year round (in normal circumstances) | - |
| BC | On site | Inland river not influenced by normal tidal action. | On ground surface | Watercourse contains water year round (in normal circumstances) | - |
| BC | On site | Inland river not influenced by normal tidal action. | Underground | Watercourse contains water year round (in normal circumstances) | - |
| BC | On site | Inland river not influenced by normal tidal action. | Underground | Watercourse contains water year round (in normal circumstances) | - |
| BC | On site | Inland river not influenced by normal tidal action. | On ground surface | Watercourse contains water year round (in normal circumstances) | - |
| BC | On site | Inland river not influenced by normal tidal action. | Underground | Watercourse contains water year round (in normal circumstances) | - |

| ID | Location | Type of water feature | Ground level | Permanence | Name |
|---|---|---|---|---|---|
| BC | On site | Inland river not influenced by normal tidal action. | On ground surface | Watercourse contains water year round (in normal circumstances) | - |
| BC | On site | Inland river not influenced by normal tidal action. | Underground | Watercourse contains water year round (in normal circumstances) | - |
| BC | On site | Inland river not influenced by normal tidal action. | On ground surface | Watercourse contains water year round (in normal circumstances) | - |
| CB | On site | Inland river not influenced by normal tidal action. | On ground surface | Watercourse contains water year round (in normal circumstances) | - |
| AE | On site | Inland river not influenced by normal tidal action. | On ground surface | Watercourse contains water year round (in normal circumstances) | - |
| BD | On site | Inland river not influenced by normal tidal action. | On ground surface | Watercourse contains water year round (in normal circumstances) | - |
| CC | On site | Lake, loch or reservoir. | On ground surface | Watercourse contains water year round (in normal circumstances) | - |
| CC | On site | Inland river not influenced by normal tidal action. | On ground surface | Watercourse contains water year round (in normal circumstances) | - |
| AF | On site | Inland river not influenced by normal tidal action. | On ground surface | Watercourse contains water year round (in normal circumstances) | - |
| BE | On site | Inland river not influenced by normal tidal action. | On ground surface | Watercourse contains water year round (in normal circumstances) | - |
| BE | On site | Inland river not influenced by normal tidal action. | Underground | Watercourse contains water year round (in normal circumstances) | - |
| BE | On site | Inland river not influenced by normal tidal action. | Underground | Watercourse contains water year round (in normal circumstances) | - |
| BE | On site | Inland river not influenced by normal tidal action. | On ground surface | Watercourse contains water year round (in normal circumstances) | - |

| ID | Location | Type of water feature | Ground level | Permanence | Name |
|---|---|---|---|---|---|
| BE | On site | Inland river not influenced by normal tidal action. | On ground surface | Watercourse contains water year round (in normal circumstances) | - |
| BE | On site | Inland river not influenced by normal tidal action. | Underground | Watercourse contains water year round (in normal circumstances) | - |
| CD | On site | Inland river not influenced by normal tidal action. | On ground surface | Watercourse contains water year round (in normal circumstances) | - |
| AG | On site | Inland river not influenced by normal tidal action. | Underground | Watercourse contains water year round (in normal circumstances) | - |
| AG | On site | Inland river not influenced by normal tidal action. | Underground | Watercourse contains water year round (in normal circumstances) | - |
| AG | On site | Inland river not influenced by normal tidal action. | On ground surface | Watercourse contains water year round (in normal circumstances) | - |
| AG | On site | Inland river not influenced by normal tidal action. | On ground surface | Watercourse contains water year round (in normal circumstances) | - |
| AG | On site | Inland river not influenced by normal tidal action. | Underground | Watercourse contains water year round (in normal circumstances) | - |
| AG | On site | Inland river not influenced by normal tidal action. | Underground | Watercourse contains water year round (in normal circumstances) | - |
| BF | On site | Inland river not influenced by normal tidal action. | On ground surface | Watercourse contains water year round (in normal circumstances) | Cuttie Burn |
| CE | On site | Inland river not influenced by normal tidal action. | On ground surface | Watercourse contains water year round (in normal circumstances) | - |
| AH | On site | Inland river not influenced by normal tidal action. | On ground surface | Watercourse contains water year round (in normal circumstances) | - |
| AH | On site | Inland river not influenced by normal tidal action. | Underground | Watercourse contains water year round (in normal circumstances) | - |

| ID | Location | Type of water feature | Ground level | Permanence | Name |
|---|---|---|---|---|---|
| BG | On site | Inland river not influenced by normal tidal action. | On ground surface | Watercourse contains water year round (in normal circumstances) | - |
| CF | On site | Inland river not influenced by normal tidal action. | On ground surface | Watercourse contains water year round (in normal circumstances) | - |
| AI | On site | Inland river not influenced by normal tidal action. | On ground surface | Watercourse contains water year round (in normal circumstances) | - |
| BH | On site | Inland river not influenced by normal tidal action. | On ground surface | Watercourse contains water year round (in normal circumstances) | Cuttie Burn |
| CG | On site | Inland river not influenced by normal tidal action. | On ground surface | Watercourse contains water year round (in normal circumstances) | - |
| AJ | On site | Inland river not influenced by normal tidal action. | On ground surface | Watercourse contains water year round (in normal circumstances) | - |
| AJ | On site | Inland river not influenced by normal tidal action. | Underground | Watercourse contains water year round (in normal circumstances) | - |
| BI | On site | Inland river not influenced by normal tidal action. | On ground surface | Watercourse contains water year round (in normal circumstances) | - |
| AK | On site | Inland river not influenced by normal tidal action. | On ground surface | Watercourse contains water year round (in normal circumstances) | - |
| BJ | On site | Inland river not influenced by normal tidal action. | On ground surface | Watercourse contains water year round (in normal circumstances) | - |
| AL | On site | Inland river not influenced by normal tidal action. | On ground surface | Watercourse contains water year round (in normal circumstances) | - |
| BK | On site | Inland river not influenced by normal tidal action. | On ground surface | Watercourse contains water year round (in normal circumstances) | - |
| AM | On site | Inland river not influenced by normal tidal action. | Underground | Watercourse contains water year round (in normal circumstances) | - |

| ID | Location | Type of water feature | Ground level | Permanence | Name |
|---|---|---|---|---|---|
| BL | On site | Inland river not influenced by normal tidal action. | On ground surface | Watercourse contains water year round (in normal circumstances) | - |
| AN | On site | Inland river not influenced by normal tidal action. | On ground surface | Watercourse contains water year round (in normal circumstances) | - |
| BM | On site | Inland river not influenced by normal tidal action. | On ground surface | Watercourse contains water year round (in normal circumstances) | - |
| AO | On site | Inland river not influenced by normal tidal action. | On ground surface | Watercourse contains water year round (in normal circumstances) | - |
| BN | On site | Inland river not influenced by normal tidal action. | Underground | Watercourse contains water year round (in normal circumstances) | - |
| BN | On site | Inland river not influenced by normal tidal action. | On ground surface | Watercourse contains water year round (in normal circumstances) | - |
| AP | On site | Inland river not influenced by normal tidal action. | On ground surface | Watercourse contains water year round (in normal circumstances) | - |
| AP | On site | Inland river not influenced by normal tidal action. | Underground | Watercourse contains water year round (in normal circumstances) | - |
| BO | On site | Inland river not influenced by normal tidal action. | On ground surface | Watercourse contains water year round (in normal circumstances) | - |
| AQ | On site | Inland river not influenced by normal tidal action. | On ground surface | Watercourse contains water year round (in normal circumstances) | - |
| BP | On site | Inland river not influenced by normal tidal action. | On ground surface | Watercourse contains water year round (in normal circumstances) | - |
| AR | On site | Inland river not influenced by normal tidal action. | On ground surface | Watercourse contains water year round (in normal circumstances) | - |
| BQ | On site | Inland river not influenced by normal tidal action. | On ground surface | Watercourse contains water year round (in normal circumstances) | - |

| ID | Location | Type of water feature | Ground level | Permanence | Name |
|---|---|---|---|---|---|
| AS | On site | Inland river not influenced by normal tidal action. | On ground surface | Watercourse contains water year round (in normal circumstances) | - |
| BR | On site | Inland river not influenced by normal tidal action. | On ground surface | Watercourse contains water year round (in normal circumstances) | - |
| AS | On site | Inland river not influenced by normal tidal action. | On ground surface | Watercourse contains water year round (in normal circumstances) | - |
| AT | On site | Inland river not influenced by normal tidal action. | On ground surface | Watercourse contains water year round (in normal circumstances) | - |
| BS | On site | Inland river not influenced by normal tidal action. | On ground surface | Watercourse contains water year round (in normal circumstances) | - |
| BS | On site | Inland river not influenced by normal tidal action. | On ground surface | Watercourse contains water year round (in normal circumstances) | - |
| AU | On site | Inland river not influenced by normal tidal action. | On ground surface | Watercourse contains water year round (in normal circumstances) | - |
| BT | On site | Inland river not influenced by normal tidal action. | On ground surface | Watercourse contains water year round (in normal circumstances) | Cuttie Burn |
| BT | On site | Lake, loch or reservoir. | On ground surface | Watercourse contains water year round (in normal circumstances) | Cuttie Burn |
| BT | On site | Inland river not influenced by normal tidal action. | On ground surface | Watercourse contains water year round (in normal circumstances) | - |
| BT | On site | Lake, loch or reservoir. | On ground surface | Watercourse contains water year round (in normal circumstances) | - |
| BT | On site | Inland river not influenced by normal tidal action. | On ground surface | Watercourse contains water year round (in normal circumstances) | - |
| BT | On site | Inland river not influenced by normal tidal action. | On ground surface | Watercourse contains water year round (in normal circumstances) | Cuttie Burn |

| ID | Location | Type of water feature | Ground level | Permanence | Name |
|---|---|---|---|---|---|
| BT | On site | Inland river not influenced by normal tidal action. | Underground | Watercourse contains water year round (in normal circumstances) | Cuttie Burn |
| BT | On site | Inland river not influenced by normal tidal action. | On ground surface | Watercourse contains water year round (in normal circumstances) | Cuttie Burn |
| BT | On site | Inland river not influenced by normal tidal action. | Underground | Watercourse contains water year round (in normal circumstances) | Cuttie Burn |
| BT | On site | Inland river not influenced by normal tidal action. | Underground | Watercourse contains water year round (in normal circumstances) | Cuttie Burn |
| BT | On site | Inland river not influenced by normal tidal action. | Underground | Watercourse contains water year round (in normal circumstances) | Cuttie Burn |
| BT | On site | Lake, loch or reservoir. | On ground surface | Watercourse contains water year round (in normal circumstances) | Cuttie Burn |
| AV | On site | Inland river not influenced by normal tidal action. | On ground surface | Watercourse contains water year round (in normal circumstances) | - |
| AV | On site | Inland river not influenced by normal tidal action. | Underground | Watercourse contains water year round (in normal circumstances) | - |
| AV | On site | Inland river not influenced by normal tidal action. | On ground surface | Watercourse contains water year round (in normal circumstances) | - |
| AV | On site | Inland river not influenced by normal tidal action. | On ground surface | Watercourse contains water year round (in normal circumstances) | - |
| AV | On site | Inland river not influenced by normal tidal action. | Underground | Watercourse contains water year round (in normal circumstances) | - |
| BU | On site | Inland river not influenced by normal tidal action. | On ground surface | Watercourse contains water year round (in normal circumstances) | - |
| AW | On site | Inland river not influenced by normal tidal action. | On ground surface | Watercourse contains water year round (in normal circumstances) | - |

| ID | Location | Type of water feature | Ground level | Permanence | Name |
|---|---|---|---|---|---|
| **BV** | **On site** | **Inland river not influenced by normal tidal action.** | **On ground surface** | **Watercourse contains water year round (in normal circumstances)** | **-** |
| **AX** | **On site** | **Inland river not influenced by normal tidal action.** | **On ground surface** | **Watercourse contains water year round (in normal circumstances)** | **-** |
| **BW** | **On site** | **Inland river not influenced by normal tidal action.** | **On ground surface** | **Watercourse contains water year round (in normal circumstances)** | **-** |
| **AY** | **On site** | **Inland river not influenced by normal tidal action.** | **On ground surface** | **Watercourse contains water year round (in normal circumstances)** | **-** |
| **BX** | **On site** | **Inland river not influenced by normal tidal action.** | **On ground surface** | **Watercourse contains water year round (in normal circumstances)** | **-** |
| **AZ** | **On site** | **Inland river not influenced by normal tidal action.** | **On ground surface** | **Watercourse contains water year round (in normal circumstances)** | **-** |
| **BY** | **On site** | **Inland river not influenced by normal tidal action.** | **On ground surface** | **Watercourse contains water year round (in normal circumstances)** | **-** |
| **BZ** | **On site** | **Inland river not influenced by normal tidal action.** | **On ground surface** | **Watercourse contains water year round (in normal circumstances)** | **Cuttie Burn** |
| **AA** | **On site** | **Inland river not influenced by normal tidal action.** | **On ground surface** | **Watercourse contains water year round (in normal circumstances)** | **-** |
| CK | 1m E | Inland river not influenced by normal tidal action. | On ground surface | Watercourse contains water year round (in normal circumstances) | - |
| K | 2m W | Inland river not influenced by normal tidal action. | On ground surface | Watercourse contains water year round (in normal circumstances) | - |
| CM | 2m S | Inland river not influenced by normal tidal action. | On ground surface | Watercourse contains water year round (in normal circumstances) | - |
| 37 | 3m W | Inland river not influenced by normal tidal action. | On ground surface | Watercourse contains water year round (in normal circumstances) | Annachie Burn |

| ID | Location | Type of water feature | Ground level | Permanence | Name |
|---|---|---|---|---|---|
| 38 | 3m W | Inland river not influenced by normal tidal action. | On ground surface | Watercourse contains water year round (in normal circumstances) | Annachie Burn |
| CN | 4m S | Inland river not influenced by normal tidal action. | On ground surface | Watercourse contains water year round (in normal circumstances) | - |
| O | 4m S | Inland river not influenced by normal tidal action. | On ground surface | Watercourse contains water year round (in normal circumstances) | - |
| 39 | 5m NW | Inland river not influenced by normal tidal action. | On ground surface | Watercourse contains water year round (in normal circumstances) | - |
| CO | 6m S | Inland river not influenced by normal tidal action. | On ground surface | Watercourse contains water year round (in normal circumstances) | - |
| CP | 7m E | Inland river not influenced by normal tidal action. | On ground surface | Watercourse contains water year round (in normal circumstances) | Collie Burn |
| CQ | 8m W | Inland river not influenced by normal tidal action. | On ground surface | Watercourse contains water year round (in normal circumstances) | - |
| CR | 8m SE | Inland river not influenced by normal tidal action. | On ground surface | Watercourse contains water year round (in normal circumstances) | - |
| CS | 8m N | Inland river not influenced by normal tidal action. | On ground surface | Watercourse contains water year round (in normal circumstances) | - |
| CH | 8m W | Inland river not influenced by normal tidal action. | On ground surface | Watercourse contains water year round (in normal circumstances) | Annachie Burn |
| 41 | 10m S | Inland river not influenced by normal tidal action. | On ground surface | Watercourse contains water year round (in normal circumstances) | - |
| 42 | 10m S | Inland river not influenced by normal tidal action. | On ground surface | Watercourse contains water year round (in normal circumstances) | - |
| CT | 10m S | Inland river not influenced by normal tidal action. | Underground | Watercourse contains water year round (in normal circumstances) | - |

| ID | Location | Type of water feature | Ground level | Permanence | Name |
|---|---|---|---|---|---|
| K | 11m W | Inland river not influenced by normal tidal action. | Underground | Watercourse contains water year round (in normal circumstances) | - |
| Y | 11m N | Inland river not influenced by normal tidal action. | On ground surface | Watercourse contains water year round (in normal circumstances) | - |
| CU | 11m W | Inland river not influenced by normal tidal action. | On ground surface | Watercourse contains water year round (in normal circumstances) | - |
| Y | 12m N | Inland river not influenced by normal tidal action. | On ground surface | Watercourse contains water year round (in normal circumstances) | - |
| CJ | 13m E | Inland river not influenced by normal tidal action. | On ground surface | Watercourse contains water year round (in normal circumstances) | - |
| CJ | 14m E | Inland river not influenced by normal tidal action. | On ground surface | Watercourse contains water year round (in normal circumstances) | - |
| AI | 18m NE | Inland river not influenced by normal tidal action. | On ground surface | Watercourse contains water year round (in normal circumstances) | - |
| CV | 19m E | Inland river not influenced by normal tidal action. | Underground | Watercourse contains water year round (in normal circumstances) | - |
| 43 | 20m S | Inland river not influenced by normal tidal action. | Underground | Watercourse contains water year round (in normal circumstances) | - |
| AO | 21m W | Inland river not influenced by normal tidal action. | Underground | Watercourse contains water year round (in normal circumstances) | - |
| CT | 22m S | Inland river not influenced by normal tidal action. | Underground | Watercourse contains water year round (in normal circumstances) | - |
| CW | 26m SW | Inland river not influenced by normal tidal action. | Underground | Watercourse contains water year round (in normal circumstances) | - |
| AO | 28m SW | Inland river not influenced by normal tidal action. | On ground surface | Watercourse contains water year round (in normal circumstances) | - |

| ID | Location | Type of water feature | Ground level | Permanence | Name |
|---|---|---|---|---|---|
| CX | 31m E | Inland river not influenced by normal tidal action. | On ground surface | Watercourse contains water year round (in normal circumstances) | - |
| CE | 31m SE | Inland river not influenced by normal tidal action. | Underground | Watercourse contains water year round (in normal circumstances) | - |
| 44 | 32m W | Inland river not influenced by normal tidal action. | On ground surface | Watercourse contains water year round (in normal circumstances) | Cuttie Burn |
| CW | 33m SW | Inland river not influenced by normal tidal action. | On ground surface | Watercourse contains water year round (in normal circumstances) | - |
| CY | 34m S | Inland river not influenced by normal tidal action. | On ground surface | Watercourse contains water year round (in normal circumstances) | - |
| 45 | 35m W | Inland river not influenced by normal tidal action. | On ground surface | Watercourse contains water year round (in normal circumstances) | - |
| CZ | 35m W | Inland river not influenced by normal tidal action. | On ground surface | Watercourse contains water year round (in normal circumstances) | River Ugie |
| DA | 38m SE | Inland river not influenced by normal tidal action. | On ground surface | Watercourse contains water year round (in normal circumstances) | - |
| 46 | 46m W | Inland river not influenced by normal tidal action. | Underground | Watercourse contains water year round (in normal circumstances) | - |
| DB | 46m W | Inland river not influenced by normal tidal action. | On ground surface | Watercourse contains water year round (in normal circumstances) | - |
| 47 | 47m W | Inland river not influenced by normal tidal action. | On ground surface | Watercourse contains water year round (in normal circumstances) | - |
| 49 | 48m W | Inland river not influenced by normal tidal action. | On ground surface | Watercourse contains water year round (in normal circumstances) | - |
| DC | 49m NE | Inland river not influenced by normal tidal action. | Underground | Watercourse contains water year round (in normal circumstances) | - |

| ID | Location | Type of water feature | Ground level | Permanence | Name |
|---|---|---|---|---|---|
| DD | 50m W | Inland river not influenced by normal tidal action. | On ground surface | Watercourse contains water year round (in normal circumstances) | - |
| DE | 50m W | Inland river not influenced by normal tidal action. | On ground surface | Watercourse contains water year round (in normal circumstances) | - |
| 50 | 51m S | Inland river not influenced by normal tidal action. | On ground surface | Watercourse contains water year round (in normal circumstances) | River Ugie |
| DF | 52m S | Inland river not influenced by normal tidal action. | On ground surface | Watercourse contains water year round (in normal circumstances) | River Ugie |
| DF | 53m S | Inland river not influenced by normal tidal action. | On ground surface | Watercourse contains water year round (in normal circumstances) | River Ugie |
| CT | 57m S | Inland river not influenced by normal tidal action. | On ground surface | Watercourse contains water year round (in normal circumstances) | River Ugie |
| DG | 58m S | Inland river not influenced by normal tidal action. | On ground surface | Watercourse contains water year round (in normal circumstances) | River Ugie |
| DH | 58m N | Inland river not influenced by normal tidal action. | On ground surface | Watercourse contains water year round (in normal circumstances) | - |
| AO | 60m NW | Inland river not influenced by normal tidal action. | On ground surface | Watercourse contains water year round (in normal circumstances) | - |
| AO | 61m NW | Inland river not influenced by normal tidal action. | Underground | Watercourse contains water year round (in normal circumstances) | - |
| DI | 61m NW | Inland river not influenced by normal tidal action. | On ground surface | Watercourse contains water year round (in normal circumstances) | - |
| CT | 62m S | Inland river not influenced by normal tidal action. | On ground surface | Watercourse contains water year round (in normal circumstances) | - |
| DF | 64m S | Inland river not influenced by normal tidal action. | On ground surface | Watercourse contains water year round (in normal circumstances) | River Ugie |

| ID | Location | Type of water feature | Ground level | Permanence | Name |
|---|---|---|---|---|---|
| CW | 68m SW | Inland river not influenced by normal tidal action. | Underground | Watercourse contains water year round (in normal circumstances) | - |
| 51 | 71m W | Inland river not influenced by normal tidal action. | On ground surface | Watercourse contains water year round (in normal circumstances) | - |
| CR | 72m SE | Inland river not influenced by normal tidal action. | On ground surface | Watercourse contains water year round (in normal circumstances) | - |
| CW | 73m SW | Inland river not influenced by normal tidal action. | On ground surface | Watercourse contains water year round (in normal circumstances) | - |
| CR | 74m SE | Inland river not influenced by normal tidal action. | On ground surface | Watercourse contains water year round (in normal circumstances) | - |
| 52 | 74m W | Inland river not influenced by normal tidal action. | On ground surface | Watercourse contains water year round (in normal circumstances) | River Ugie |
| 53 | 75m NW | Inland river not influenced by normal tidal action. | On ground surface | Watercourse contains water year round (in normal circumstances) | Annachie Burn |
| DJ | 75m NW | Inland river not influenced by normal tidal action. | On ground surface | Watercourse contains water year round (in normal circumstances) | - |
| CR | 75m SE | Inland river not influenced by normal tidal action. | Underground | Watercourse contains water year round (in normal circumstances) | - |
| DG | 76m S | Inland river not influenced by normal tidal action. | On ground surface | Watercourse contains water year round (in normal circumstances) | - |
| DK | 77m SE | Inland river not influenced by normal tidal action. | On ground surface | Watercourse contains water year round (in normal circumstances) | - |
| DL | 77m E | Inland river not influenced by normal tidal action. | Underground | Watercourse contains water year round (in normal circumstances) | - |
| DM | 80m W | Inland river not influenced by normal tidal action. | Underground | Watercourse contains water year round (in normal circumstances) | - |

| ID | Location | Type of water feature | Ground level | Permanence | Name |
|---|---|---|---|---|---|
| DC | 84m W | Inland river not influenced by normal tidal action. | Underground | Watercourse contains water year round (in normal circumstances) | - |
| CV | 87m E | Inland river not influenced by normal tidal action. | On ground surface | Watercourse contains water year round (in normal circumstances) | - |
| CW | 88m N | Inland river not influenced by normal tidal action. | On ground surface | Watercourse contains water year round (in normal circumstances) | - |
| DL | 90m E | Inland river not influenced by normal tidal action. | On ground surface | Watercourse contains water year round (in normal circumstances) | - |
| DN | 90m NE | Inland river not influenced by normal tidal action. | On ground surface | Watercourse contains water year round (in normal circumstances) | - |
| DO | 93m N | Inland river not influenced by normal tidal action. | On ground surface | Watercourse contains water year round (in normal circumstances) | - |
| 57 | 94m NE | Inland river not influenced by normal tidal action. | Underground | Watercourse contains water year round (in normal circumstances) | - |
| DP | 96m W | Inland river not influenced by normal tidal action. | On ground surface | Watercourse contains water year round (in normal circumstances) | - |
| DM | 97m W | Inland river not influenced by normal tidal action. | On ground surface | Watercourse contains water year round (in normal circumstances) | - |
| CV | 105m E | Inland river not influenced by normal tidal action. | Underground | Watercourse contains water year round (in normal circumstances) | - |
| DQ | 109m E | Inland river not influenced by normal tidal action. | On ground surface | Watercourse contains water year round (in normal circumstances) | - |
| 60 | 112m N | Inland river not influenced by normal tidal action. | On ground surface | Watercourse contains water year round (in normal circumstances) | - |
| CI | 112m N | Inland river not influenced by normal tidal action. | On ground surface | Watercourse contains water year round (in normal circumstances) | - |

| ID | Location | Type of water feature | Ground level | Permanence | Name |
|---|---|---|---|---|---|
| DR | 113m SE | Inland river not influenced by normal tidal action. | On ground surface | Watercourse contains water year round (in normal circumstances) | - |
| DS | 114m N | Inland river not influenced by normal tidal action. | On ground surface | Watercourse contains water year round (in normal circumstances) | - |
| 61 | 115m N | Inland river not influenced by normal tidal action. | On ground surface | Watercourse contains water year round (in normal circumstances) | Cuttie Burn |
| DT | 116m NW | Inland river not influenced by normal tidal action. | On ground surface | Watercourse contains water year round (in normal circumstances) | - |
| 62 | 117m NW | Inland river not influenced by normal tidal action. | Underground | Watercourse contains water year round (in normal circumstances) | - |
| DU | 118m SW | Inland river not influenced by normal tidal action. | On ground surface | Watercourse contains water year round (in normal circumstances) | - |
| 63 | 120m NW | Inland river not influenced by normal tidal action. | On ground surface | Watercourse contains water year round (in normal circumstances) | - |
| DW | 121m N | Inland river not influenced by normal tidal action. | On ground surface | Watercourse contains water year round (in normal circumstances) | - |
| DX | 126m NE | Inland river not influenced by normal tidal action. | On ground surface | Watercourse contains water year round (in normal circumstances) | Burn of Faichfield |
| DY | 129m SE | Inland river not influenced by normal tidal action. | On ground surface | Watercourse contains water year round (in normal circumstances) | - |
| DY | 129m SE | Lake, loch or reservoir. | On ground surface | Watercourse contains water year round (in normal circumstances) | - |
| DZ | 133m SE | Inland river not influenced by normal tidal action. | On ground surface | Watercourse contains water year round (in normal circumstances) | - |
| EA | 133m E | Inland river not influenced by normal tidal action. | On ground surface | Watercourse contains water year round (in normal circumstances) | - |

| ID | Location | Type of water feature | Ground level | Permanence | Name |
|---|---|---|---|---|---|
| 65 | 134m NW | Inland river not influenced by normal tidal action. | On ground surface | Watercourse contains water year round (in normal circumstances) | - |
| DR | 135m SE | Inland river not influenced by normal tidal action. | On ground surface | Watercourse contains water year round (in normal circumstances) | - |
| DY | 136m E | Lake, loch or reservoir. | On ground surface | Watercourse contains water year round (in normal circumstances) | - |
| EB | 137m N | Inland river not influenced by normal tidal action. | On ground surface | Watercourse contains water year round (in normal circumstances) | - |
| DW | 138m N | Inland river not influenced by normal tidal action. | On ground surface | Watercourse contains water year round (in normal circumstances) | - |
| DW | 138m N | Inland river not influenced by normal tidal action. | On ground surface | Watercourse contains water year round (in normal circumstances) | - |
| EC | 139m NW | Inland river not influenced by normal tidal action. | On ground surface | Watercourse contains water year round (in normal circumstances) | - |
| DR | 140m SE | Inland river not influenced by normal tidal action. | On ground surface | Watercourse contains water year round (in normal circumstances) | - |
| ED | 140m W | Inland river not influenced by normal tidal action. | On ground surface | Watercourse contains water year round (in normal circumstances) | - |
| DR | 143m SE | Inland river not influenced by normal tidal action. | Underground | Watercourse contains water year round (in normal circumstances) | - |
| EA | 143m E | Inland river not influenced by normal tidal action. | Underground | Watercourse contains water year round (in normal circumstances) | - |
| DR | 146m SE | Inland river not influenced by normal tidal action. | On ground surface | Watercourse contains water year round (in normal circumstances) | - |
| EE | 148m E | Inland river not influenced by normal tidal action. | On ground surface | Watercourse contains water year round (in normal circumstances) | - |

| ID | Location | Type of water feature | Ground level | Permanence | Name |
|---|---|---|---|---|---|
| 67 | 151m NW | Inland river not influenced by normal tidal action. | Underground | Watercourse contains water year round (in normal circumstances) | - |
| EF | 154m NW | Inland river not influenced by normal tidal action. | On ground surface | Watercourse contains water year round (in normal circumstances) | - |
| DR | 154m SE | Inland river not influenced by normal tidal action. | Underground | Watercourse contains water year round (in normal circumstances) | - |
| EG | 155m E | Inland river not influenced by normal tidal action. | On ground surface | Watercourse contains water year round (in normal circumstances) | - |
| EH | 155m E | Inland river not influenced by normal tidal action. | On ground surface | Watercourse contains water year round (in normal circumstances) | - |
| DR | 156m SE | Inland river not influenced by normal tidal action. | On ground surface | Watercourse contains water year round (in normal circumstances) | - |
| EJ | 156m S | Inland river not influenced by normal tidal action. | On ground surface | Watercourse contains water year round (in normal circumstances) | - |
| EI | 157m NW | Inland river not influenced by normal tidal action. | On ground surface | Watercourse contains water year round (in normal circumstances) | - |
| EI | 157m NW | Inland river not influenced by normal tidal action. | Underground | Watercourse contains water year round (in normal circumstances) | - |
| DW | 157m N | Inland river not influenced by normal tidal action. | Underground | Watercourse contains water year round (in normal circumstances) | - |
| EJ | 161m S | Inland river not influenced by normal tidal action. | Underground | Watercourse contains water year round (in normal circumstances) | - |
| EK | 162m S | Inland river not influenced by normal tidal action. | On ground surface | Watercourse contains water year round (in normal circumstances) | - |
| EL | 163m NW | Inland river not influenced by normal tidal action. | On ground surface | Watercourse contains water year round (in normal circumstances) | - |

| ID | Location | Type of water feature | Ground level | Permanence | Name |
|---|---|---|---|---|---|
| EM | 163m N | Inland river not influenced by normal tidal action. | On ground surface | Watercourse contains water year round (in normal circumstances) | - |
| EN | 164m E | Inland river not influenced by normal tidal action. | On ground surface | Watercourse contains water year round (in normal circumstances) | - |
| EO | 165m S | Inland river not influenced by normal tidal action. | On ground surface | Watercourse contains water year round (in normal circumstances) | - |
| EJ | 166m S | Inland river not influenced by normal tidal action. | On ground surface | Watercourse contains water year round (in normal circumstances) | - |
| EP | 169m SE | Inland river not influenced by normal tidal action. | On ground surface | Watercourse contains water year round (in normal circumstances) | - |
| EQ | 170m E | Inland river not influenced by normal tidal action. | On ground surface | Watercourse contains water year round (in normal circumstances) | - |
| EH | 170m SE | Inland river not influenced by normal tidal action. | Underground | Watercourse contains water year round (in normal circumstances) | - |
| EP | 171m SE | Inland river not influenced by normal tidal action. | Underground | Watercourse contains water year round (in normal circumstances) | - |
| ER | 173m NE | Inland river not influenced by normal tidal action. | Underground | Watercourse contains water year round (in normal circumstances) | Cuttie Burn |
| ES | 173m SE | Inland river not influenced by normal tidal action. | On ground surface | Watercourse contains water year round (in normal circumstances) | - |
| EB | 176m N | Inland river not influenced by normal tidal action. | Underground | Watercourse contains water year round (in normal circumstances) | - |
| EB | 177m NW | Inland river not influenced by normal tidal action. | Underground | Watercourse contains water year round (in normal circumstances) | - |
| ET | 177m SE | Inland river not influenced by normal tidal action. | Underground | Watercourse contains water year round (in normal circumstances) | - |

| ID | Location | Type of water feature | Ground level | Permanence | Name |
|---|---|---|---|---|---|
| ER | 181m NE | Inland river not influenced by normal tidal action. | On ground surface | Watercourse contains water year round (in normal circumstances) | Cuttie Burn |
| EU | 182m N | Inland river not influenced by normal tidal action. | On ground surface | Watercourse contains water year round (in normal circumstances) | - |
| 70 | 184m NW | Inland river not influenced by normal tidal action. | Underground | Watercourse contains water year round (in normal circumstances) | Burn of Faichfield |
| DR | 187m SE | Inland river not influenced by normal tidal action. | Underground | Watercourse contains water year round (in normal circumstances) | - |
| ET | 188m SE | Inland river not influenced by normal tidal action. | On ground surface | Watercourse contains water year round (in normal circumstances) | - |
| ER | 189m NE | Inland river not influenced by normal tidal action. | Underground | Watercourse contains water year round (in normal circumstances) | Cuttie Burn |
| 72 | 190m NW | Inland river not influenced by normal tidal action. | On ground surface | Watercourse contains water year round (in normal circumstances) | Burn of Faichfield |
| EW | 190m W | Inland river not influenced by normal tidal action. | Underground | Watercourse contains water year round (in normal circumstances) | - |
| DR | 192m SE | Inland river not influenced by normal tidal action. | On ground surface | Watercourse contains water year round (in normal circumstances) | - |
| EW | 196m W | Inland river not influenced by normal tidal action. | On ground surface | Watercourse contains water year round (in normal circumstances) | - |
| EW | 197m W | Inland river not influenced by normal tidal action. | On ground surface | Watercourse contains water year round (in normal circumstances) | - |
| EX | 198m S | Inland river not influenced by normal tidal action. | On ground surface | Watercourse contains water year round (in normal circumstances) | - |
| EW | 199m W | Inland river not influenced by normal tidal action. | Underground | Watercourse contains water year round (in normal circumstances) | - |

| ID | Location | Type of water feature | Ground level | Permanence | Name |
|---|---|---|---|---|---|
| EY | 200m W | Inland river not influenced by normal tidal action. | On ground surface | Watercourse contains water year round (in normal circumstances) | - |
| EZ | 200m W | Inland river not influenced by normal tidal action. | On ground surface | Watercourse contains water year round (in normal circumstances) | - |
| DS | 206m N | Inland river not influenced by normal tidal action. | Underground | Watercourse contains water year round (in normal circumstances) | - |
| FA | 211m W | Inland river not influenced by normal tidal action. | On ground surface | Watercourse contains water year round (in normal circumstances) | - |
| DS | 211m N | Inland river not influenced by normal tidal action. | On ground surface | Watercourse contains water year round (in normal circumstances) | - |
| FB | 214m N | Inland river not influenced by normal tidal action. | On ground surface | Watercourse contains water year round (in normal circumstances) | - |
| DR | 215m SE | Inland river not influenced by normal tidal action. | Underground | Watercourse contains water year round (in normal circumstances) | - |
| FC | 216m SE | Inland river not influenced by normal tidal action. | On ground surface | Watercourse contains water year round (in normal circumstances) | - |
| FD | 217m NE | Inland river not influenced by normal tidal action. | On ground surface | Watercourse contains water year round (in normal circumstances) | - |
| DV | 218m NW | Inland river not influenced by normal tidal action. | Underground | Watercourse contains water year round (in normal circumstances) | - |
| FD | 221m NE | Inland river not influenced by normal tidal action. | Underground | Watercourse contains water year round (in normal circumstances) | - |
| FE | 222m SE | Inland river not influenced by normal tidal action. | On ground surface | Watercourse contains water year round (in normal circumstances) | - |
| 76 | 224m S | Inland river not influenced by normal tidal action. | On ground surface | Watercourse contains water year round (in normal circumstances) | River Ugie |

| ID | Location | Type of water feature | Ground level | Permanence | Name |
|---|---|---|---|---|---|
| 77 | 224m W | Inland river not influenced by normal tidal action. | Underground | Watercourse contains water year round (in normal circumstances) | - |
| 78 | 224m W | Inland river not influenced by normal tidal action. | On ground surface | Watercourse contains water year round (in normal circumstances) | River Ugie |
| FF | 225m E | Inland river not influenced by normal tidal action. | On ground surface | Watercourse contains water year round (in normal circumstances) | - |
| 79 | 228m NW | Inland river not influenced by normal tidal action. | On ground surface | Watercourse contains water year round (in normal circumstances) | - |
| FA | 229m W | Inland river not influenced by normal tidal action. | Underground | Watercourse contains water year round (in normal circumstances) | - |
| FG | 233m NW | Inland river not influenced by normal tidal action. | On ground surface | Watercourse contains water year round (in normal circumstances) | - |
| FH | 234m E | Inland river not influenced by normal tidal action. | On ground surface | Watercourse contains water year round (in normal circumstances) | - |
| FG | 234m NW | Inland river not influenced by normal tidal action. | On ground surface | Watercourse contains water year round (in normal circumstances) | - |
| FG | 234m NW | Inland river not influenced by normal tidal action. | On ground surface | Watercourse contains water year round (in normal circumstances) | - |
| FI | 235m NW | Inland river not influenced by normal tidal action. | Underground | Watercourse contains water year round (in normal circumstances) | - |
| FH | 238m E | Inland river not influenced by normal tidal action. | Underground | Watercourse contains water year round (in normal circumstances) | - |
| FL | 239m E | Inland river not influenced by normal tidal action. | On ground surface | Watercourse contains water year round (in normal circumstances) | - |
| 80 | 239m E | Inland river not influenced by normal tidal action. | On ground surface | Watercourse contains water year round (in normal circumstances) | - |

| ID | Location | Type of water feature | Ground level | Permanence | Name |
|---|---|---|---|---|---|
| FI | 239m NW | Inland river not influenced by normal tidal action. | On ground surface | Watercourse contains water year round (in normal circumstances) | - |
| 81 | 240m W | Inland river not influenced by normal tidal action. | Underground | Watercourse contains water year round (in normal circumstances) | - |
| EZ | 241m W | Inland river not influenced by normal tidal action. | On ground surface | Watercourse contains water year round (in normal circumstances) | - |
| FM | 241m SE | Inland river not influenced by normal tidal action. | On ground surface | Watercourse contains water year round (in normal circumstances) | - |
| FN | 241m W | Inland river not influenced by normal tidal action. | On ground surface | Watercourse contains water year round (in normal circumstances) | - |
| FA | 243m W | Inland river not influenced by normal tidal action. | On ground surface | Watercourse contains water year round (in normal circumstances) | - |
| 82 | 243m NE | Inland river not influenced by normal tidal action. | On ground surface | Watercourse contains water year round (in normal circumstances) | - |
| FP | 247m NE | Inland river not influenced by normal tidal action. | On ground surface | Watercourse contains water year round (in normal circumstances) | Collie Burn |

*This data is sourced from the Ordnance Survey.*

## 6.2 Surface water features

| Records within 250m | 107 |
|---|---|

Covering rivers, streams and lakes (some overlap with OS MasterMap Water Network data in previous section) but additionally covers smaller features such as ponds. Rivers and streams narrower than 5m are represented as a single line. Lakes, ponds and rivers or streams wider than 5m are represented as polygons.

Features are displayed on the Hydrology map on **page 38 >**

*This data is sourced from the Ordnance Survey.*

# 7 River flooding

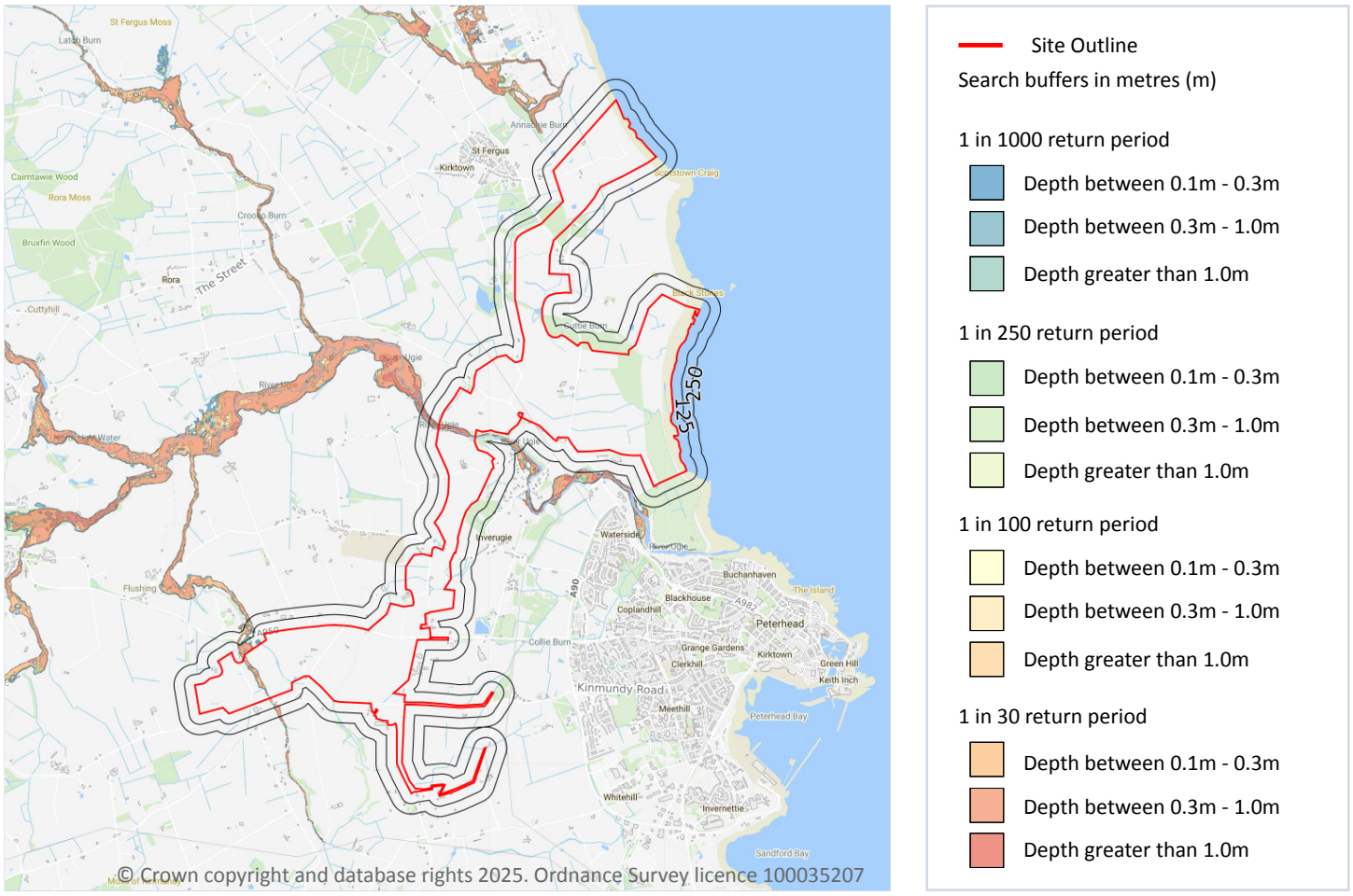


## 7.1 River flooding

| | |
|---|---|
| **Highest risk on site** | **1 in 30 year, Greater than 1.0m** |
| **Highest risk within 50m** | **1 in 30 year, Greater than 1.0m** |

This is an assessment of flood risk for rivers in Scotland produced using modelled data, provided by Ambiental Risk Analytics. It also takes account of flood defence information provided by the Scottish Environment Protection Agency (SEPA). It shows the chance of flooding from rivers presented in the following categories:

- 1 in 30 year (3.33%)
- 1 in 100 year (1%)
- 1 in 250 year (0.4%)

- and 1 in 1,000 year (0.1%)

The data shown on the map and in the table above shows the highest likelihood of flood events happening at the site. Lower likelihood events may have greater flood depths and hence a greater potential impact on a site. The table below shows the maximum flood depths for a range of return periods for the site.

Features are displayed on the River flooding map on **page 66 >**

| Return period | Maximum modelled depth |
|---|---|
| 1 in 1000 year | Greater than 1.0m |
| 1 in 250 year | Greater than 1.0m |
| 1 in 100 year | Greater than 1.0m |
| 1 in 30 year | Greater than 1.0m |

*This data is sourced from Ambiental Risk Analytics.*

# 8 Coastal flooding - Coastal flooding

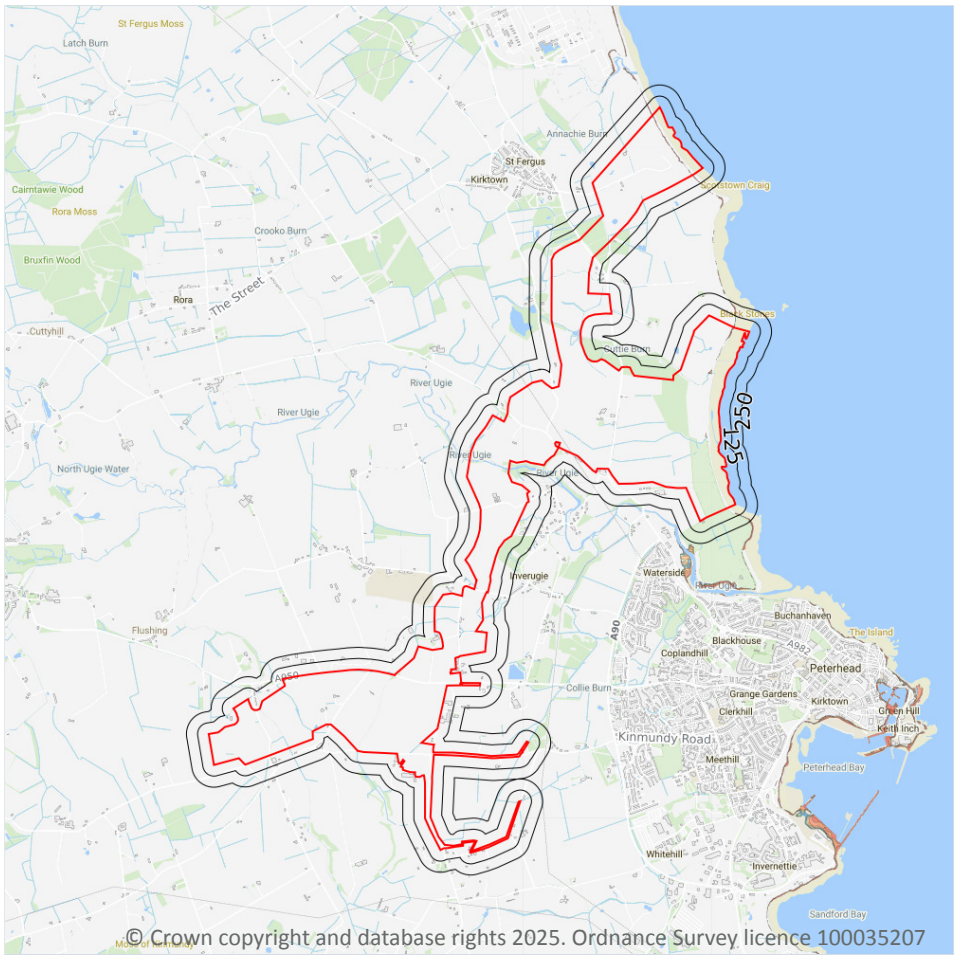


Site Outline

Search buffers in metres (m)

1 in 1000 return period
- Depth between 0.1m - 0.3m
- Depth between 0.3m - 1.0m
- Depth greater than 1.0m

1 in 250 return period
- Depth between 0.1m - 0.3m
- Depth between 0.3m - 1.0m
- Depth greater than 1.0m

1 in 100 return period
- Depth between 0.1m - 0.3m
- Depth between 0.3m - 1.0m
- Depth greater than 1.0m

1 in 30 return period
- Depth between 0.1m - 0.3m
- Depth between 0.3m - 1.0m
- Depth greater than 1.0m

## 8.1 Coastal flooding

| | |
|---|---|
| **Highest risk on site** | **1 in 30 year, Greater than 1.0m** |
| **Highest risk within 50m** | **1 in 30 year, Greater than 1.0m** |

This is an assessment of coastal flood risk in Scotland produced using modelled data, provided by Ambiental Risk Analytics. It also takes account of flood defence information provided by the Scottish Environment Protection Agency (SEPA). It shows the chance of coastal flooding presented in the following categories:

- 1 in 30 year (3.33%)
- 1 in 100 year (1%)
- 1 in 250 year (0.4%)

- and 1 in 1,000 year (0.1%)

The data shown on the map shows the highest likelihood of flood events happening at the site. Lower likelihood events may have greater flood depths and hence a greater potential impact on a site. The table below shows the maximum flood depths for a range of return periods for the site.

Features are displayed on the Coastal flooding map on **page 68 >**

| Return period | Maximum modelled depth |
|---|---|
| 1 in 1000 year | Greater than 1.0m |
| 1 in 250 year | Greater than 1.0m |
| 1 in 100 year | Greater than 1.0m |
| 1 in 30 year | Greater than 1.0m |

*This data is sourced from Ambiental Risk Analytics.*

# 9 Surface water flooding

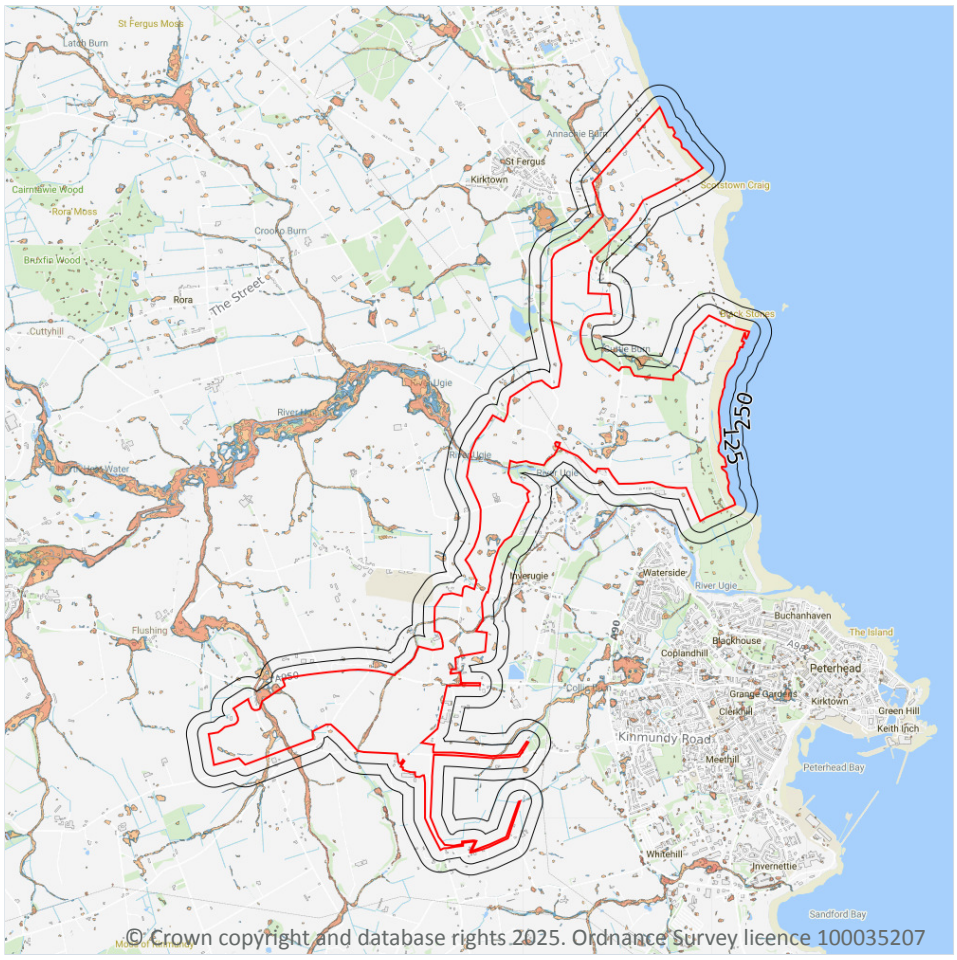


Site Outline

Search buffers in metres (m)

1 in 1000 return period
- Depth between 0.1m - 0.3m
- Depth between 0.3m - 1.0m
- Depth greater than 1.0m

1 in 250 return period
- Depth between 0.1m - 0.3m
- Depth between 0.3m - 1.0m
- Depth greater than 1.0m

1 in 100 return period
- Depth between 0.1m - 0.3m
- Depth between 0.3m - 1.0m
- Depth greater than 1.0m

1 in 30 return period
- Depth between 0.1m - 0.3m
- Depth between 0.3m - 1.0m
- Depth greater than 1.0m

## 9.1 Surface water flooding

| | |
|---|---|
| **Highest risk on site** | **1 in 30 year, Greater than 1.0m** |
| **Highest risk within 50m** | **1 in 30 year, Greater than 1.0m** |

Ambiental Risk Analytics surface water (pluvial) FloodMap identifies areas likely to flood as a result of extreme rainfall events, i.e. land naturally vulnerable to surface water ponding or flooding. This data set was produced by simulating 1 in 30 year, 1 in 100 year, 1 in 250 year and 1 in 1,000 year rainfall events. Modern urban drainage systems are typically built to cope with rainfall events between 1 in 20 and 1 in 30 years, though some older ones may flood in a 1 in 5 year rainfall event.

Features are displayed on the Surface water flooding map on **page 70 >**

The data shown on the map and in the table above shows the highest likelihood of flood events happening at the site. Lower likelihood events may have greater flood depths and hence a greater potential impact on a site.

The table below shows the maximum flood depths for a range of return periods for the site.

| Return period | Maximum modelled depth |
|---|---|
| 1 in 1000 year | Greater than 1.0m |
| 1 in 250 year | Greater than 1.0m |
| 1 in 100 year | Greater than 1.0m |
| 1 in 30 year | Greater than 1.0m |

*This data is sourced from Ambiental Risk Analytics.*

# 10 Groundwater flooding

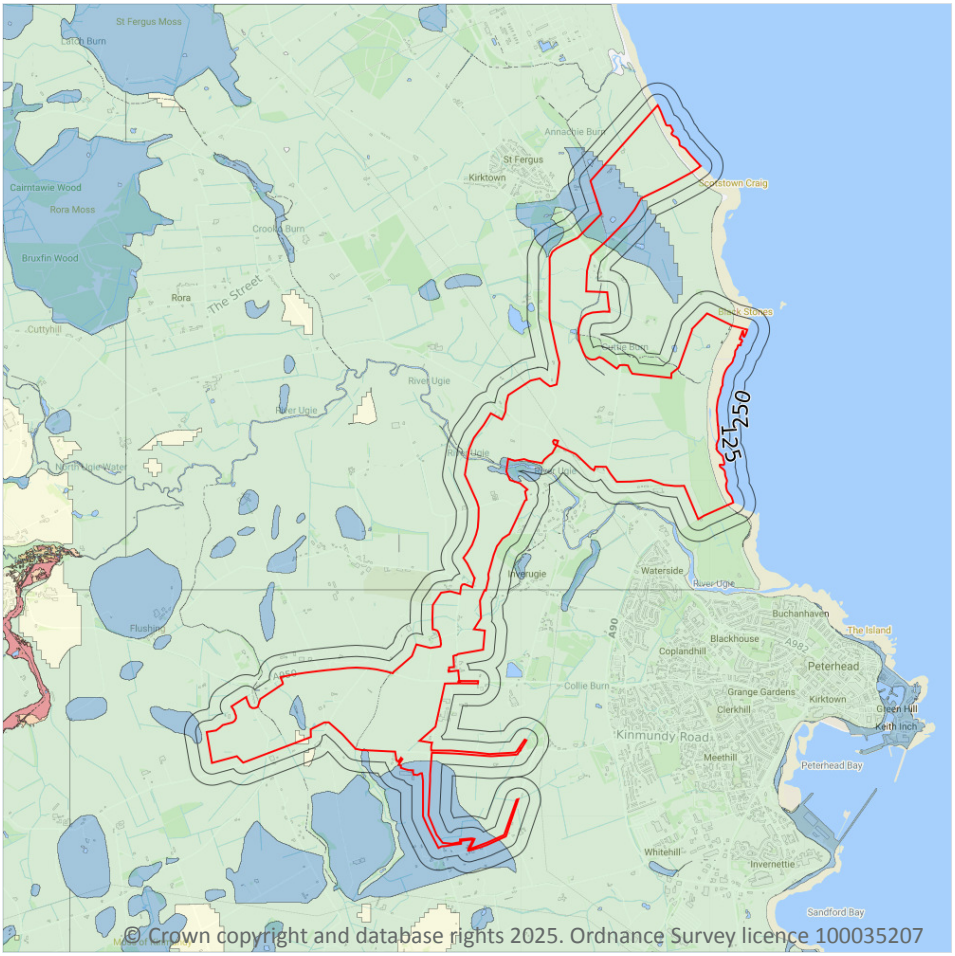


© Crown copyright and database rights 2025. Ordnance Survey licence 100035207

Site Outline

Search buffers in metres (m)

- High
- Moderate - High
- Moderate
- Low
- Negligible

## 10.1 Groundwater flooding

| | |
|---|---|
| **Highest risk on site** | **Moderate** |
| **Highest risk within 50m** | **Moderate** |

Groundwater flooding is caused by unusually high groundwater levels. It occurs when the water table rises above the ground surface or within underground structures such as basements or cellars. Groundwater flooding tends to exhibit a longer duration than surface water flooding, possibly lasting for weeks or months, and as a result it can cause significant damage to property. This risk assessment is based on a 1 in 100 year return period and a 5m Digital Terrain Model (DTM).

Features are displayed on the Groundwater flooding map on **page 72 >**

*This data is sourced from Ambiental Risk Analytics.*

# 11 Environmental designations

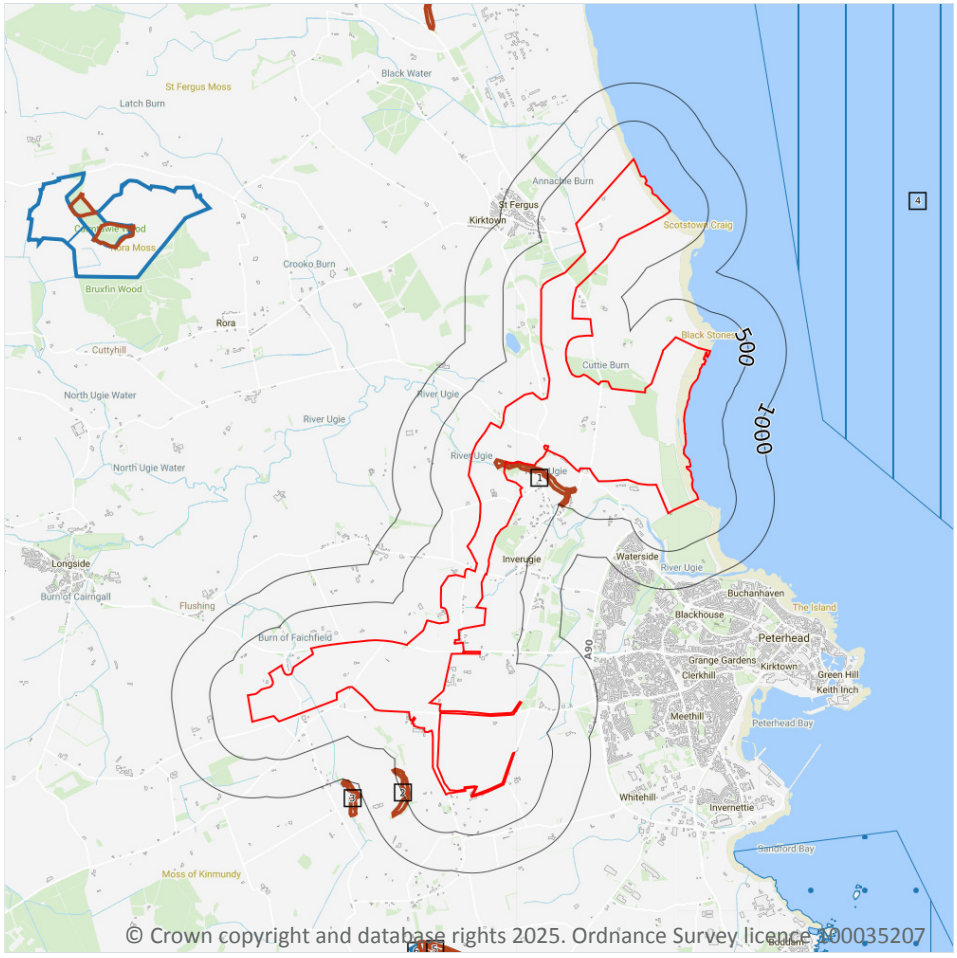


Site Outline

Search buffers in metres (m)

Sites of Special Scientific Interest (SSSI)

Special Areas of Conservation (SAC)

Special Protection Areas (SPA)

Designated Ancient Woodland

Marine Conservation Zones

## 11.1 Sites of Special Scientific Interest (SSSI)

| Records within 2000m | 1 |
|---|---|

Sites providing statutory protection for the best examples of UK flora, fauna, or geological or physiographical features. Originally notified under the National Parks and Access to the Countryside Act 1949, SSSIs were re-notified under the Wildlife and Countryside Act 1981. Improved provisions for the protection and management of SSSIs were introduced by the Countryside and Rights of Way Act 2000 (in England and Wales) and (in Scotland) by the Nature Conservation (Scotland) Act 2004 and the Wildlife and Natural Environment (Scotland) Act 2010.

Features are displayed on the Environmental designations map on **page 73 >**

| ID | Location | Name | Data source |
|---|---|---|---|
| 6 | 1996m S | Hill of Longhaven | NatureScot |

*This data is sourced from Natural England, Natural Resources Wales and Scottish Natural Heritage.*

## 11.2 Conserved wetland sites (Ramsar sites)

| Records within 2000m | 0 |
|---|---|

Ramsar sites are designated under the Convention on Wetlands of International Importance, agreed in Ramsar, Iran, in 1971. They cover all aspects of wetland conservation and wise use, recognizing wetlands as ecosystems that are extremely important for biodiversity conservation in general and for the well-being of human communities. These sites cover a broad definition of wetland; marsh, fen, peatland or water, whether natural or artificial, permanent or temporary, with water that is static or flowing, fresh, brackish or salt, and even some marine areas.

*This data is sourced from Natural England, Natural Resources Wales and Scottish Natural Heritage.*

## 11.3 Special Areas of Conservation (SAC)

| Records within 2000m | 0 |
|---|---|

Areas which have been identified as best representing the range and variety within the European Union of habitats and (non-bird) species listed on Annexes I and II to the Directive. SACs are designated under the EC Habitats Directive.

*This data is sourced from Natural England, Natural Resources Wales and Scottish Natural Heritage.*

## 11.4 Special Protection Areas (SPA)

| Records within 2000m | 0 |
|---|---|

Sites classified by the UK Government under the EC Birds Directive, SPAs are areas of the most important habitat for rare (listed on Annex I to the Directive) and migratory birds within the European Union.

*This data is sourced from Natural England, Natural Resources Wales and Scottish Natural Heritage.*

## 11.5 National Nature Reserves (NNR)

| Records within 2000m | 0 |
|---|---|

Sites containing examples of some of the most important natural and semi-natural terrestrial and coastal ecosystems in Great Britain. They are managed to conserve their habitats, provide special opportunities for scientific study or to provide public recreation compatible with natural heritage interests.

*This data is sourced from Natural England, Natural Resources Wales and Scottish Natural Heritage.*

## 11.6 Local Nature Reserves (LNR)

| Records within 2000m | 0 |
|---|---|

Sites managed for nature conservation, and to provide opportunities for research and education, or simply enjoying and having contact with nature. They are declared by local authorities under the National Parks and Access to the Countryside Act 1949 after consultation with the relevant statutory nature conservation agency.

*This data is sourced from Natural England, Natural Resources Wales and Scottish Natural Heritage.*

## 11.7 Designated Ancient Woodland

| Records within 2000m | 4 |
|---|---|

Ancient woodlands are classified as areas which have been wooded continuously since at least 1600 AD. This includes semi-natural woodland and plantations on ancient woodland sites. 'Wooded continuously' does not mean there is or has previously been continuous tree cover across the whole site, and not all trees within the woodland have to be old.

Features are displayed on the Environmental designations map on **page 73 >**

| ID | Location | Name | Woodland Type |
|---|---|---|---|
| **1** | **On site** | **Unknown** | **Ancient (of semi-natural origin)** |
| 2 | 380m SW | Unknown | Ancient (of semi-natural origin) |
| 3 | 1007m S | Unknown | Long-Established (of plantation origin) |
| 5 | 1953m S | Unknown | Long-Established (of plantation origin) |

*This data is sourced from Natural England, Natural Resources Wales and Scottish Natural Heritage.*

## 11.8 Biosphere Reserves

| Records within 2000m | 0 |
|---|---|

Biosphere Reserves are internationally recognised by UNESCO as sites of excellence to balance conservation and socioeconomic development between nature and people. They are recognised under the Man and the Biosphere (MAB) Programme with the aim of promoting sustainable development founded on the work of the local community.

*This data is sourced from Natural England, Natural Resources Wales and Scottish Natural Heritage.*

## 11.9 Forest Parks

| Records within 2000m | 0 |
|---|---|

These are areas managed by the Forestry Commission designated on the basis of recreational, conservation or scenic interest.

*This data is sourced from the Forestry Commission.*

## 11.10 Marine Conservation Zones

| Records within 2000m | 1 |
|---|---|

A type of marine nature reserve in UK waters established under the Marine and Coastal Access Act (2009). They are designated with the aim to protect nationally important, rare or threatened habitats and species.

Features are displayed on the Environmental designations map on **page 73 >**

| ID | Location | Name | Status |
|---|---|---|---|
| 4 | 1314m E | Southern Trench | Current |

*This data is sourced from Natural England, Natural Resources Wales and Scottish Natural Heritage.*

# 12 Visual and cultural designations

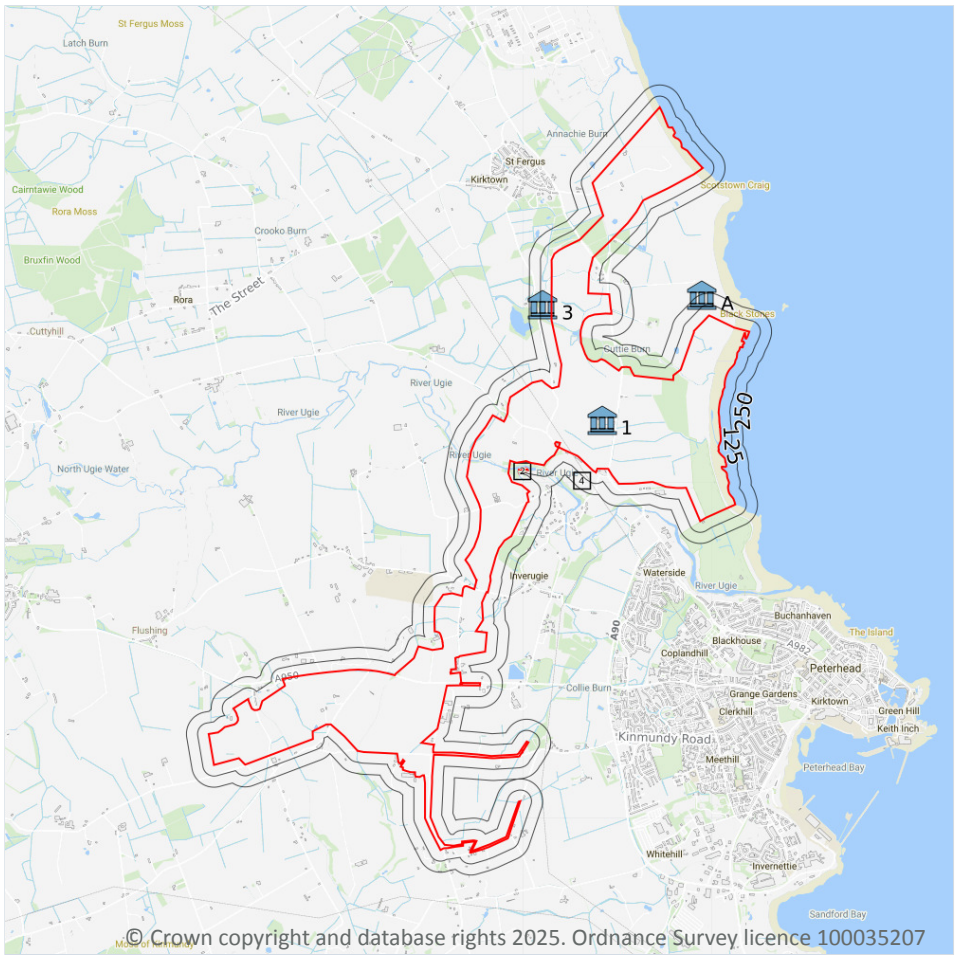


Site Outline

Search buffers in metres (m)

- Listed buildings
- Conservation areas
- Conservation areas - no data
- National Parks
- Areas of Outstanding Natural Beauty
- Registered parks and gardens
- Scheduled Monuments
- World Heritage Sites

## 12.1 World Heritage Sites

| Records within 250m | 0 |
|---|---|

Sites designated for their globally important cultural or natural interest requiring appropriate management and protection measures. World Heritage Sites are designated to meet the UK's commitments under the World Heritage Convention.

*This data is sourced from Historic England, Cadw and Historic Environment Scotland.*

## 12.2 Area of Outstanding Natural Beauty

| Records within 250m | 0 |
|---|---|

Areas of Outstanding Natural Beauty (AONB) are conservation areas, chosen because they represent 18% of the finest countryside. Each AONB has been designated for special attention because of the quality of their flora, fauna, historical and cultural associations, and/or scenic views. The National Parks and Access to the Countryside Act of 1949 created AONBs and the Countryside and Rights of Way Act, 2000 added further regulation and protection. There are likely to be restrictions to some developments within these areas.

*This data is sourced from Natural England, Natural Resources Wales and Scottish Natural Heritage.*

## 12.3 National Parks

| Records within 250m | 0 |
|---|---|

In England and Wales, the purpose of National Parks is to conserve and enhance landscapes within the countryside whilst promoting public enjoyment of them and having regard for the social and economic well-being of those living within them. In Scotland National Parks have the additional purpose of promoting the sustainable use of the natural resources of the area and the sustainable social and economic development of its communities. The National Parks and Access to the Countryside Act 1949 established the National Park designation in England and Wales, and The National Parks (Scotland) Act 2000 in Scotland.

*This data is sourced from Natural England, Natural Resources Wales and the Scottish Government.*

## 12.4 Listed Buildings

| Records within 250m | 3 |
|---|---|

Buildings listed for their special architectural or historical interest. Building control in the form of 'listed building consent' is required in order to make any changes to that building which might affect its special interest. Listed buildings are graded to indicate their relative importance, however building controls apply to all buildings equally, irrespective of their grade, and apply to the interior and exterior of the building in its entirety, together with any curtilage structures.

Features are displayed on the Visual and cultural designations map on **page 77 >**

| ID | Location | Name | Grade | Reference Number | Listed date |
|---|---|---|---|---|---|
| **1** | **On site** | **Lunderton House, Aberdeenshire** | **C** | **354213** | **15/02/1982** |
| 3 | 100m W | Kinloch, Aberdeenshire | C | 353200 | 23/09/1991 |
| A | 239m N | Old Churchyard Of St Fergus, Aberdeenshire | B | 405535 | 16/04/1971 |

*This data is sourced from Historic England, Cadw and Historic Environment Scotland.*

## 12.5 Conservation Areas

| Records within 250m | 0 |
|---|---|

Local planning authorities are obliged to designate as conservation areas any parts of their own area that are of special architectural or historic interest, the character and appearance of which it is desirable to preserve or enhance. Designation of a conservation area gives broader protection than the listing of individual buildings. All the features within the area, listed or otherwise, are recognised as part of its character. Conservation area designation is the means of recognising the importance of all factors and of ensuring that planning decisions address the quality of the landscape in its broadest sense.

*This data is sourced from Historic England, Cadw and Historic Environment Scotland.*

## 12.6 Scheduled Ancient Monuments

| Records within 250m | 3 |
|---|---|

A scheduled monument is an historic building or site that is included in the Schedule of Monuments kept by the Secretary of State for Digital, Culture, Media and Sport. The regime is set out in the Ancient Monuments and Archaeological Areas Act 1979. The Schedule of Monuments has c.20,000 entries and includes sites such as Roman remains, burial mounds, castles, bridges, earthworks, the remains of deserted villages and industrial sites. Monuments are not graded, but all are, by definition, considered to be of national importance.

Features are displayed on the Visual and cultural designations map on **page 77 >**

| ID | Location | Ancient monument name | Reference number |
|---|---|---|---|
| 2 | 60m S | Ravenscraig Castle | - |
| 4 | 147m SW | Castle Hill,motte SW of Hallmoss Farm | - |
| A | 244m N | St Fergus's Church,old parish church | - |

*This data is sourced from Historic England, Cadw and Historic Environment Scotland.*

## 12.7 Registered Parks and Gardens

| Records within 250m | 0 |
|---|---|

Parks and gardens assessed to be of particular interest and of special historic interest. The emphasis being on 'designed' landscapes, rather than on planting or botanical importance. Registration is a 'material consideration' in the planning process, meaning that planning authorities must consider the impact of any proposed development on the special character of the landscape.

*This data is sourced from Historic England, Cadw and Historic Environment Scotland.*

# 13 Agricultural designations

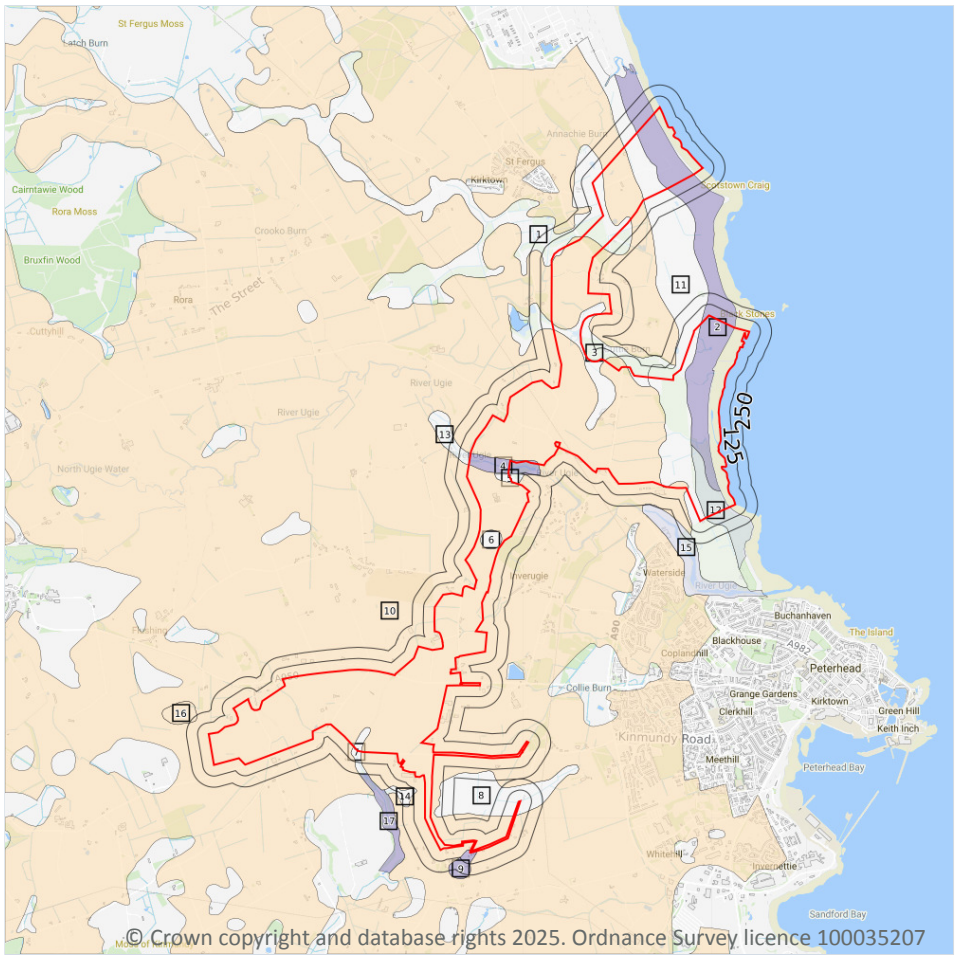


Site Outline

Search buffers in metres (m)

- Grade 1 - excellent quality
- Grade 2 - very good quality
- Grade 3 - good to moderate quality
- Grade 4 - good quality
- Grade 5 - moderate quality
- Grade 6 - poor quality
- Grade 7 - very poor quality

## 13.1 Agricultural Land Classification

| Records within 250m | 17 |
|---|---|

Classification of the quality of agricultural land taking into consideration multiple factors inclusing climate, physical geography and soil properties. It should be noted that the categories for the grading of agricultural land are not consistent across England, Wales and Scotland.

Features are displayed on the Agricultural designations map on **page 80 >**

| ID | Location | Classification | Description |
|---|---|---|---|
| **1** | **On site** | **Grade 4.2** | **Land Suited to Arable Cropping** |
| **2** | **On site** | **Grade 6.2** | **Land Suited only to Improved Grassland and Rough Grazings** |
| **3** | **On site** | **Grade 4.2** | **Land Suited to Arable Cropping** |

| ID | Location | Classification | Description |
|---|---|---|---|
| **4** | **On site** | **Grade 6.1** | **Land Suited only to Improved Grassland and Rough Grazings** |
| **5** | **On site** | **Grade 4.2** | **Land Suited to Arable Cropping** |
| **6** | **On site** | **Grade 4.2** | **Land Suited to Arable Cropping** |
| **7** | **On site** | **Grade 4.2** | **Land Suited to Arable Cropping** |
| **8** | **On site** | **Grade 4.2** | **Land Suited to Arable Cropping** |
| **9** | **On site** | **Grade 6.3** | **Land Suited only to Improved Grassland and Rough Grazings** |
| **10** | **On site** | **Grade 3.2** | **Land Suited to Arable Cropping** |
| **11** | **On site** | **Grade 4.1** | **Land Suited to Arable Cropping** |
| **12** | **On site** | **Grade 5.2** | **Land Suited only to Improved Grassland and Rough Grazings** |
| 13 | 1m W | Grade 4.2 | Land Suited to Arable Cropping |
| 14 | 94m W | Grade 4.2 | Land Suited to Arable Cropping |
| 15 | 185m SW | Grade 5.3 | Land Suited only to Improved Grassland and Rough Grazings |
| 16 | 209m NW | Grade 3.1 | Land Suited to Arable Cropping |
| 17 | 240m S | Grade 6.1 | Land Suited only to Improved Grassland and Rough Grazings |

*This data is sourced from the James Hutton Institute.*

# 14 Geology 1:10,000 scale - Availability

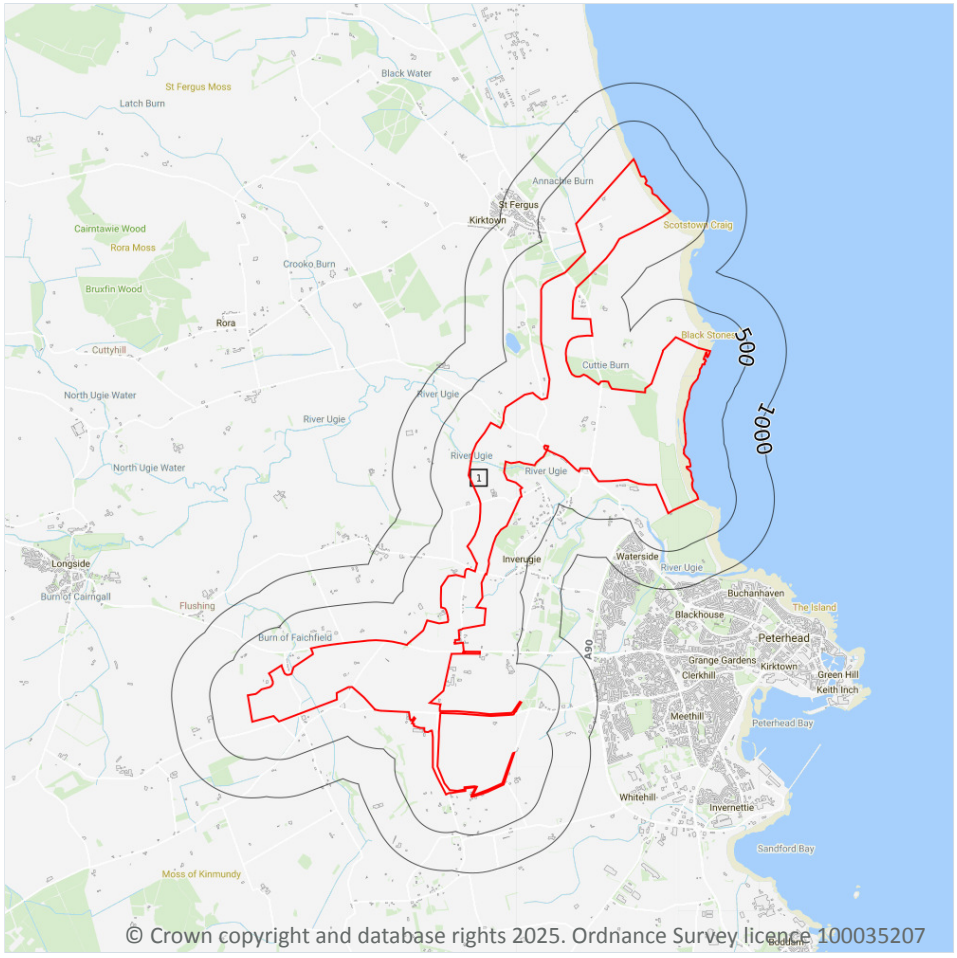


Site Outline

Search buffers in metres (m)

- Full coverage
- Partial coverage
- No coverage

## 14.1 10k Availability

| Records within 500m | 1 |
|---|---|

An indication on the coverage of 1:10,000 scale geology data for the site, the most detailed dataset provided by the British Geological Survey. Either 'Full', 'Partial' or 'No coverage' for each geological theme.

Features are displayed on the Geology 1:10,000 scale - Availability map on **page 82 >**

| ID | Location | Artificial | Superficial | Bedrock | Mass movement | Sheet No. |
|---|---|---|---|---|---|---|
| **1** | **On site** | **No coverage** | **No coverage** | **No coverage** | **No coverage** | **NoCov** |

*This data is sourced from the British Geological Survey.*

# Geology 1:10,000 scale - Artificial and made ground

## 14.2 Artificial and made ground (10k)

| Records within 500m | 0 |
|---|---|

Details of made, worked, infilled, disturbed and landscaped ground at 1:10,000 scale. Artificial ground can be associated with potentially contaminated material, unpredictable engineering conditions and instability.

*This data is sourced from the British Geological Survey.*

# Geology 1:10,000 scale - Superficial

## 14.3 Superficial geology (10k)

| Records within 500m | 0 |
|---|---|

Superficial geological deposits at 1:10,000 scale. Also known as 'drift', these are the youngest geological deposits, formed during the Quaternary. They rest on older deposits or rocks referred to as bedrock.

*This data is sourced from the British Geological Survey.*

## 14.4 Landslip (10k)

| Records within 500m | 0 |
|---|---|

Mass movement deposits on BGS geological maps at 1:10,000 scale. Primarily superficial deposits that have moved down slope under gravity to form landslips. These affect bedrock, other superficial deposits and artificial ground.

*This data is sourced from the British Geological Survey.*

# Geology 1:10,000 scale - Bedrock

## 14.5 Bedrock geology (10k)

| Records within 500m | 0 |
|---|---|

Bedrock geology at 1:10,000 scale. The main mass of rocks forming the Earth and present everywhere, whether exposed at the surface in outcrops or concealed beneath superficial deposits or water.

*This data is sourced from the British Geological Survey.*

## 14.6 Bedrock faults and other linear features (10k)

| Records within 500m | 0 |
|---|---|

Linear features at the ground or bedrock surface at 1:10,000 scale of six main types; rock, fault, fold axis, mineral vein, alteration area or landform. Features are either observed or inferred, and relate primarily to bedrock.

*This data is sourced from the British Geological Survey.*

# 15 Geology 1:50,000 scale - Availability

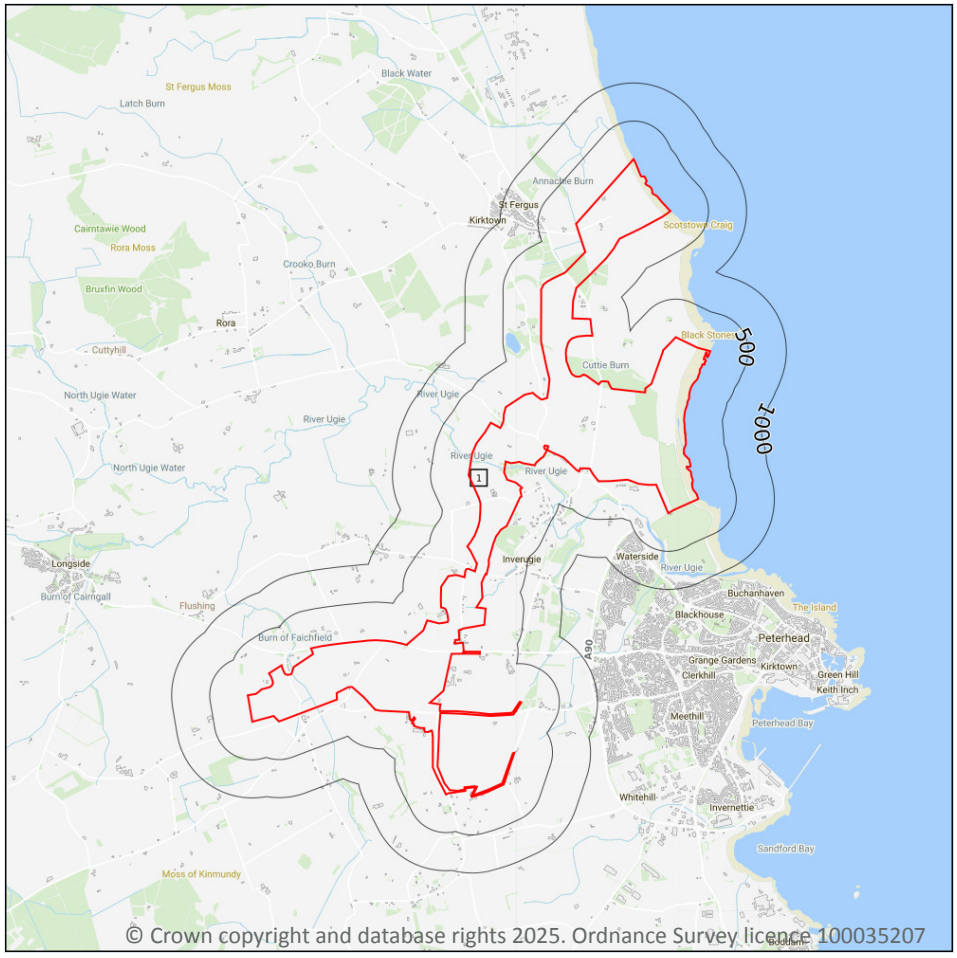


Site Outline

Search buffers in metres (m)

Geological map tile

## 15.1 50k Availability

| Records within 500m | 1 |
|---|---|

An indication on the coverage of 1:50,000 scale geology data for the site. Either 'Full' or 'No coverage' for each geological theme.

Features are displayed on the Geology 1:50,000 scale - Availability map on **page 86 >**

| ID | Location | Artificial | Superficial | Bedrock | Mass movement | Sheet No. |
|---|---|---|---|---|---|---|
| **1** | **On site** | **Full** | **Full** | **Full** | **Full** | **SC087e_Peterhead_v4** |

*This data is sourced from the British Geological Survey.*

# Geology 1:50,000 scale - Artificial and made ground

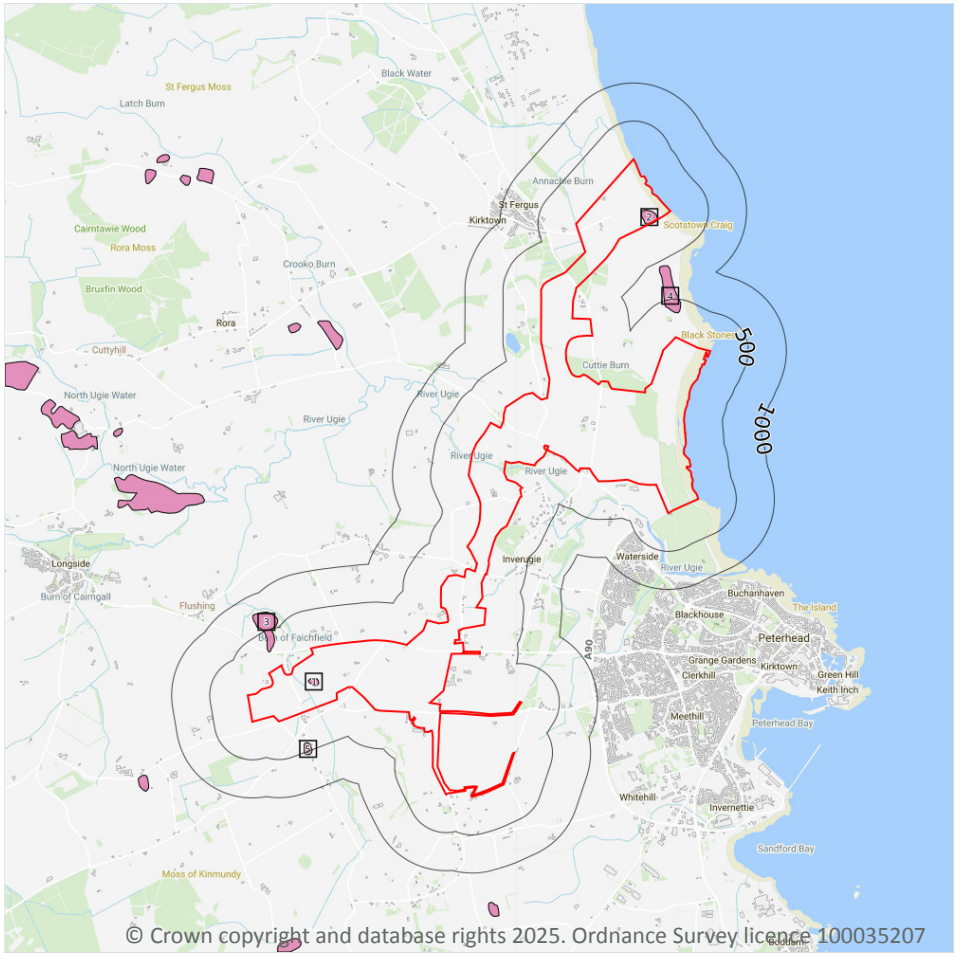


Site Outline

Search buffers in metres (m)

- Made ground
- Worked ground
- Infilled ground
- Disturbed ground
- Landscaped ground

## 15.2 Artificial and made ground (50k)

| Records within 500m | 5 |
|---|---|

Details of made, worked, infilled, disturbed and landscaped ground at 1:50,000 scale. Artificial ground can be associated with potentially contaminated material, unpredictable engineering conditions and instability.

Features are displayed on the Geology 1:50,000 scale - Artificial and made ground map on **page 87 >**

| ID | Location | LEX Code | Description | Rock description |
|---|---|---|---|---|
| **1** | **On site** | **WGR-VOID** | **WORKED GROUND (UNDIVIDED)** | **VOID** |
| **2** | **On site** | **WGR-VOID** | **WORKED GROUND (UNDIVIDED)** | **VOID** |
| 3 | 234m NW | WGR-VOID | WORKED GROUND (UNDIVIDED) | VOID |
| 4 | 322m N | WGR-VOID | WORKED GROUND (UNDIVIDED) | VOID |

| ID | Location | LEX Code | Description | Rock description |
|---|---|---|---|---|
| 5 | 387m S | WGR-VOID | WORKED GROUND (UNDIVIDED) | VOID |

*This data is sourced from the British Geological Survey.*

## 15.3 Artificial ground permeability (50k)

| **Records within 50m** | **0** |
|---|---|

A qualitative classification of estimated rates of vertical movement of water from the ground surface through the unsaturated zone of any artificial deposits (the zone between the land surface and the water table).

*This data is sourced from the British Geological Survey.*

# Geology 1:50,000 scale - Superficial

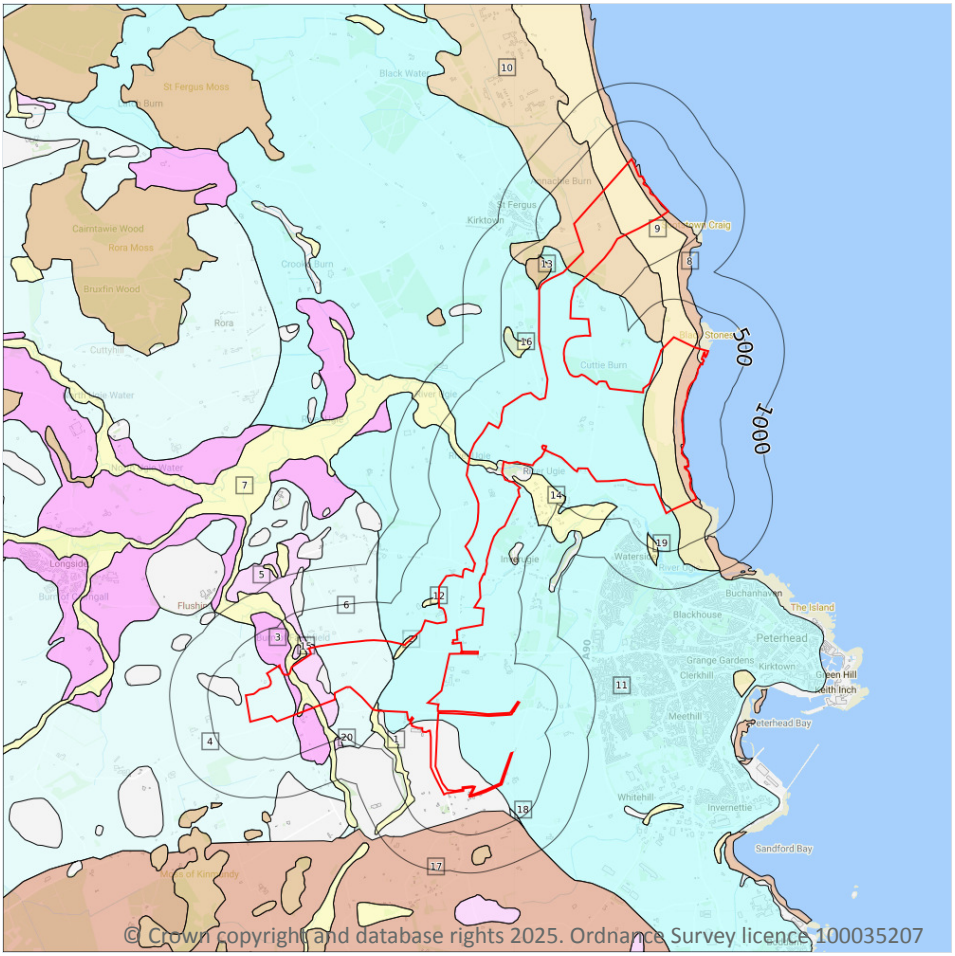


Site Outline

Search buffers in metres (m)

Landslip (50k)

Superficial geology (50k)
Please see table for more details.

## 15.4 Superficial geology (50k)

| Records within 500m | 20 |
|---|---|

Superficial geological deposits at 1:50,000 scale. Also known as 'drift', these are the youngest geological deposits, formed during the Quaternary. They rest on older deposits or rocks referred to as bedrock.

Features are displayed on the Geology 1:50,000 scale - Superficial map on **page 89 >**

| ID | Location | LEX Code | Description | Rock description |
|---|---|---|---|---|
| 1 | On site | ALV-XCZSV | ALLUVIUM | CLAY, SILT, SAND AND GRAVEL |
| 2 | On site | ALV-XCZSV | ALLUVIUM | CLAY, SILT, SAND AND GRAVEL |
| 3 | On site | GFSD-XVSZ | GLACIOFLUVIAL SHEET DEPOSITS | GRAVEL, SAND AND SILT |
| 4 | On site | BATI-DMTN | BANCHORY TILL FORMATION | DIAMICTON |

| ID | Location | LEX Code | Description | Rock description |
|---|---|---|---|---|
| **5** | **On site** | **GFIC-XVSZ** | **GLACIOFLUVIAL ICE CONTACT DEPOSITS** | **GRAVEL, SAND AND SILT** |
| **6** | **On site** | **BATI-DMTN** | **BANCHORY TILL FORMATION** | **DIAMICTON** |
| **7** | **On site** | **ALV-XCZSV** | **ALLUVIUM** | **CLAY, SILT, SAND AND GRAVEL** |
| **8** | **On site** | **MBD-XVSZ** | **MARINE BEACH DEPOSITS** | **GRAVEL, SAND AND SILT** |
| **9** | **On site** | **BSA-S** | **BLOWN SAND** | **SAND** |
| **10** | **On site** | **LDE-XCZS** | **LACUSTRINE DEPOSITS** | **CLAY, SILT AND SAND** |
| **11** | **On site** | **HATT-XDCSV** | **HATTON TILL FORMATION** | **DIAMICTON, CLAY, SAND AND GRAVEL** |
| 12 | 6m W | ALV-XCZSV | ALLUVIUM | CLAY, SILT, SAND AND GRAVEL |
| 13 | 20m NW | PEAT-P | PEAT | PEAT |
| 14 | 26m NE | ALV-XCZSV | ALLUVIUM | CLAY, SILT, SAND AND GRAVEL |
| 15 | 53m NW | GFIC-XVSZ | GLACIOFLUVIAL ICE CONTACT DEPOSITS | GRAVEL, SAND AND SILT |
| 16 | 132m W | ALV-XCZSV | ALLUVIUM | CLAY, SILT, SAND AND GRAVEL |
| 17 | 227m S | HEAD1-XVFLY | HEAD, 1 | GRAVEL, FLINTY |
| 18 | 325m SE | BATI-DMTN | BANCHORY TILL FORMATION | DIAMICTON |
| 19 | 355m SW | ALV-XCZSV | ALLUVIUM | CLAY, SILT, SAND AND GRAVEL |
| 20 | 468m S | GFIC-XVSZ | GLACIOFLUVIAL ICE CONTACT DEPOSITS | GRAVEL, SAND AND SILT |

*This data is sourced from the British Geological Survey.*

## 15.5 Superficial permeability (50k)

**Records within 50m** **19**

A qualitative classification of estimated rates of vertical movement of water from the ground surface through the unsaturated zone of any superficial deposits (the zone between the land surface and the water table).

| Location | Flow type | Maximum permeability | Minimum permeability |
|---|---|---|---|
| **On site** | **Intergranular** | **High** | **Very Low** |
| **On site** | **Intergranular** | **High** | **Very Low** |
| **On site** | **Intergranular** | **Very High** | **Moderate** |
| **On site** | **Mixed** | **High** | **Low** |

| Location | Flow type | Maximum permeability | Minimum permeability |
|---|---|---|---|
| **On site** | **Mixed** | **High** | **Low** |
| **On site** | **Mixed** | **High** | **Low** |
| **On site** | **Mixed** | **High** | **Low** |
| **On site** | **Mixed** | **High** | **Low** |
| **On site** | **Mixed** | **High** | **Low** |
| **On site** | **Intergranular** | **Very High** | **Moderate** |
| **On site** | **Intergranular** | **Very High** | **Moderate** |
| **On site** | **Intergranular** | **High** | **High** |
| **On site** | **Intergranular** | **Moderate** | **Very Low** |
| **On site** | **Mixed** | **High** | **Low** |
| **On site** | **Mixed** | **High** | **Low** |
| **On site** | **Intergranular** | **Very High** | **Moderate** |
| 6m W | Intergranular | High | Very Low |
| 20m NW | Mixed | Low | Very Low |
| 26m NE | Intergranular | High | Very Low |

*This data is sourced from the British Geological Survey.*

## 15.6 Landslip (50k)

| **Records within 500m** | **0** |
|---|---|

Mass movement deposits on BGS geological maps at 1:50,000 scale. Primarily superficial deposits that have moved down slope under gravity to form landslips. These affect bedrock, other superficial deposits and artificial ground.

*This data is sourced from the British Geological Survey.*

## 15.7 Landslip permeability (50k)

| **Records within 50m** | **0** |
|---|---|

A qualitative classification of estimated rates of vertical movement of water from the ground surface through the unsaturated zone of any landslip deposits (the zone between the land surface and the water table).

*This data is sourced from the British Geological Survey.*

# Geology 1:50,000 scale - Bedrock

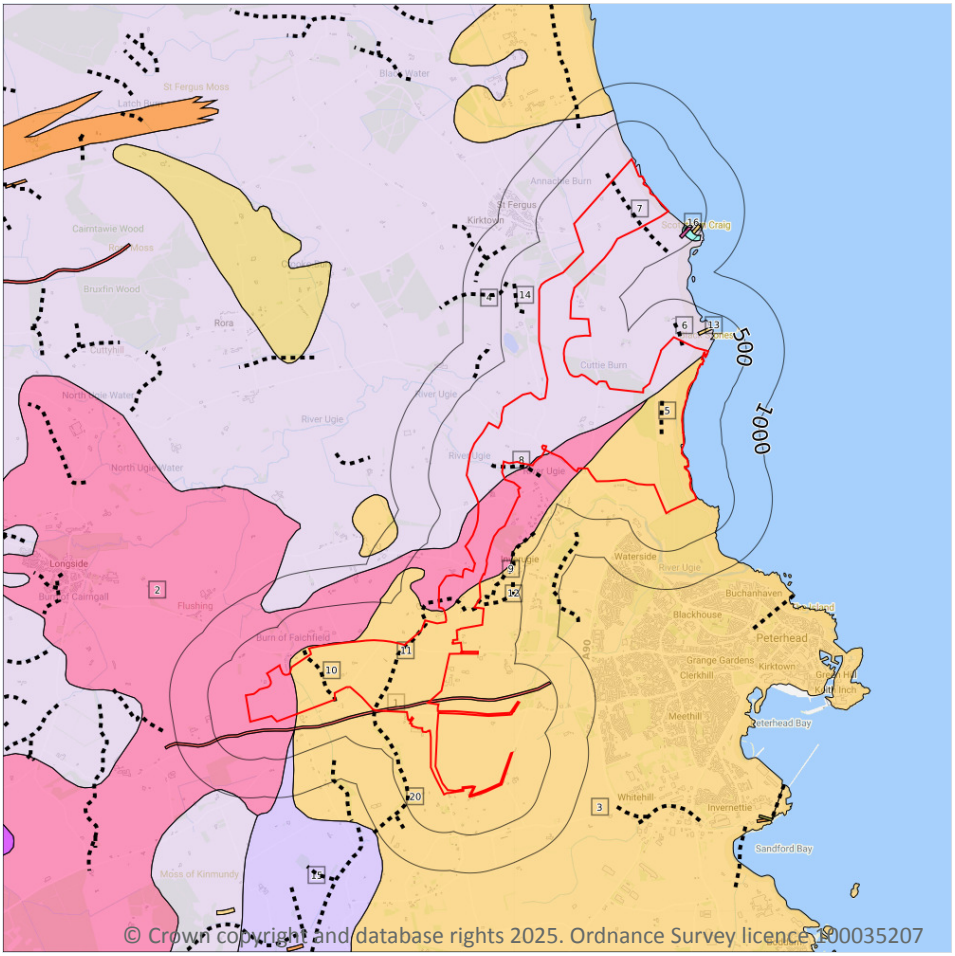

© Crown copyright and database rights 2025. Ordnance Survey licence 100035207

Site Outline

Search buffers in metres (m)

Bedrock faults and other linear features (50k)

Bedrock geology (50k)
Please see table for more details.

## 15.8 Bedrock geology (50k)

| Records within 500m | 11 |
|---|---|

Bedrock geology at 1:50,000 scale. The main mass of rocks forming the Earth and present everywhere, whether exposed at the surface in outcrops or concealed beneath superficial deposits or water.

Features are displayed on the Geology 1:50,000 scale - Bedrock map on **page 92 >**

| ID | Location | LEX Code | Description | Rock age |
|---|---|---|---|---|
| 1 | On site | LCTS-MCQGB | NORTH BRITAIN LATE CARBONIFEROUS THOLEIITIC SUITE - QUARTZ-MICROGABBRO | - |
| 2 | On site | FDER-BMGN | FOREST OF DEER PLUTON - MELAGRANITE, BIOTITE | - |
| 3 | On site | PTHD-GN | PETERHEAD PLUTON - GRANITE | - |

| ID | Location | LEX Code | Description | Rock age |
|---|---|---|---|---|
| **4** | **On site** | **DBCT-SPSM** | **CRINAN SUBGROUP AND TAYVALLICH SUBGROUP (UNDIFFERENTIATED) - SEMIPELITE, PELITE AND PSAMMITE** | **-** |
| 13 | 170m NE | CGMGR-GN | DEESIDE SUBSUITE - GRANITE | - |
| 15 | 186m S | COLN-PSPP | COLLIESTON FORMATION - PELITE, SEMIPELITE AND PSAMMITE | - |
| 16 | 285m SE | SN-MLMC | STRICHEN FORMATION - METALIMESTONE AND CALCSILICATE-ROCK | - |
| 17 | 318m SE | DBCT-SPSM | CRINAN SUBGROUP AND TAYVALLICH SUBGROUP (UNDIFFERENTIATED) - SEMIPELITE, PELITE AND PSAMMITE | - |
| 18 | 332m SE | SDCAD-MCDI | NORTH BRITAIN SILURO-DEVONIAN CALC-ALKALINE DYKE SUITE - MICRODIORITE | - |
| 19 | 374m SE | SN-MLMC | STRICHEN FORMATION - METALIMESTONE AND CALCSILICATE-ROCK | - |
| 21 | 410m SE | CGMGR-GN | DEESIDE SUBSUITE - GRANITE | - |

*This data is sourced from the British Geological Survey.*

## 15.9 Bedrock permeability (50k)

**Records within 50m** **9**

A qualitative classification of estimated rates of vertical movement of water from the ground surface through the unsaturated zone of bedrock (the zone between the land surface and the water table).

| Location | Flow type | Maximum permeability | Minimum permeability |
|---|---|---|---|
| **On site** | **Fracture** | **Low** | **Low** |
| **On site** | **Fracture** | **Low** | **Low** |
| **On site** | **Fracture** | **Low** | **Low** |
| **On site** | **Fracture** | **Low** | **Low** |
| **On site** | **Fracture** | **Low** | **Low** |
| **On site** | **Fracture** | **Low** | **Low** |
| **On site** | **Fracture** | **Low** | **Low** |
| **On site** | **Fracture** | **Low** | **Low** |
| **On site** | **Fracture** | **Low** | **Low** |

*This data is sourced from the British Geological Survey.*

## 15.10 Bedrock faults and other linear features (50k)

| **Records within 500m** | **11** |
|---|---|

Linear features at the ground or bedrock surface at 1:50,000 scale of six main types; rock, fault, fold axis, mineral vein, alteration area or landform. Features are either observed or inferred, and relate primarily to bedrock.

Features are displayed on the Geology 1:50,000 scale - Bedrock map on **page 92 >**

| ID | Location | Category | Description |
|---|---|---|---|
| **5** | **On site** | **LANDFORM** | **Back-feature marking former coastline** |
| **6** | **On site** | **LANDFORM** | **Back-feature marking former coastline** |
| **7** | **On site** | **LANDFORM** | **Back-feature marking former coastline** |
| **8** | **On site** | **LANDFORM** | **Glacial meltwater channel centre line, undifferentiated** |
| **9** | **On site** | **LANDFORM** | **Glacial meltwater channel centre line, undifferentiated** |
| **10** | **On site** | **LANDFORM** | **Glacial meltwater channel centre line, undifferentiated** |
| **11** | **On site** | **LANDFORM** | **Glacial meltwater channel centre line, undifferentiated** |
| 12 | 55m N | LANDFORM | Glacial meltwater channel centre line, undifferentiated |
| 14 | 172m W | LANDFORM | Glacial meltwater channel centre line, undifferentiated |
| 20 | 378m W | LANDFORM | Glacial meltwater channel centre line, undifferentiated |
| 22 | 434m W | LANDFORM | Glacial meltwater channel centre line, undifferentiated |

*This data is sourced from the British Geological Survey.*

# 16 Boreholes

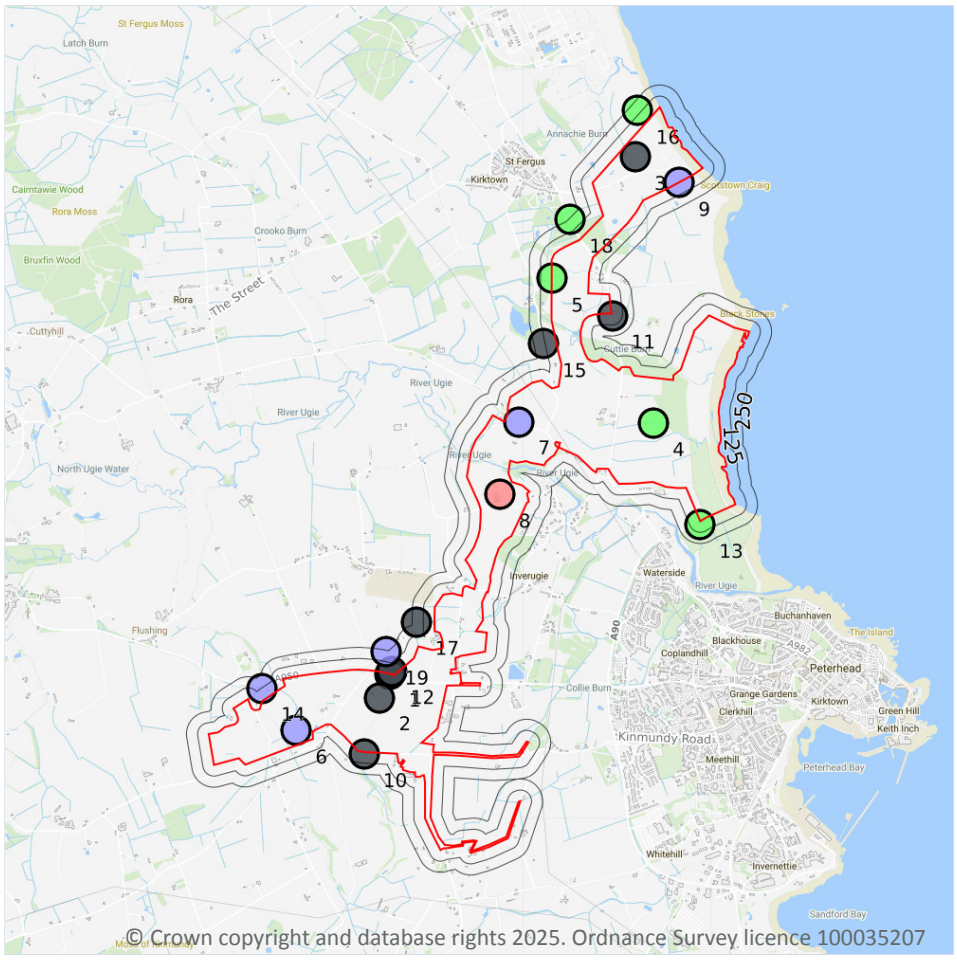


## 16.1 BGS Boreholes

**Records within 250m** **19**

The Single Onshore Boreholes Index (SOBI); an index of over one million records of boreholes, shafts and wells from all forms of drilling and site investigation work held by the British Geological Survey. Covering onshore and nearshore boreholes dating back to at least 1790 and ranging from one to several thousand metres deep.

Features are displayed on the Boreholes map on **page 95 >**

| ID | Location | Grid reference | Name | Length | Confidential | Web link |
|---|---|---|---|---|---|---|
| 1 | On site | 408065 846482 | ST FERGUS-CRUDEN BAY P/LN 4 | - | Y | N/A |
| 2 | On site | 407955 846217 | ST FERGUS-CRUDEN BAY P/LIN TP9 | - | Y | N/A |
| 3 | On site | 410824 852292 | ST FERGUS-CRUDEN BAY P/LIN TP1 | - | Y | N/A |

| ID | Location | Grid reference | Name | Length | Confidential | Web link |
|---|---|---|---|---|---|---|
| **4** | **On site** | **411029 849296** | **LUNDERTON FARM PETERHEAD D** | **11.0** | **N** | **716569** |
| **5** | **On site** | **409891 850925** | **KINLOCH FARM ST FERGUS I** | **19.0** | **N** | **721925** |
| **6** | **On site** | **407017 845850** | **W.THUNDERTON FM, LONGSIDE G** | **5.0** | **N** | **638461** |
| **7** | **On site** | **409519 849316** | **CAIRNHILL FARM PETERHEAD I** | **8.0** | **N** | **638463** |
| **8** | **On site** | **409300 848500** | **EASTERTON FARM BH** | **39.0** | **N** | **638468** |
| 9 | 4m SE | 411318 852001 | ST FERGUS LINKS SAND PIT | 5.0 | N | 639262 |
| 10 | 20m S | 407778 845585 | ST FERGUS-CRUDEN BAY P/LN 8 | - | Y | N/A |
| 11 | 26m S | 410565 850504 | ST FERGUS-CRUDEN BAY P/LN 1 | - | Y | N/A |
| 12 | 33m N | 408086 846512 | ST FERGUS-CRUDEN BAY P/LN 3 | - | Y | N/A |
| 13 | 39m S | 411552 848160 | MAINS OF INVERUGIE PETERHD E | 18.0 | N | 716570 |
| 14 | 120m NW | 406631 846321 | BDG OF FAICHFIELD,LONGSIDE D | 6.0 | N | 638458 |
| 15 | 143m W | 409793 850191 | ST FERGUS-CRUDEN BAY P/LIN TP5 | - | Y | N/A |
| 16 | 165m NW | 410843 852810 | ANNACHIE ST FERGUS B | 12.0 | N | 639259 |
| 17 | 206m W | 408361 847064 | ST FERGUS-CRUDEN BAY P/LIN TP8 | - | Y | N/A |
| 18 | 235m NW | 410094 851588 | NORTH KIRKTON FM,ST FERGUS C | 18.0 | N | 639260 |
| 19 | 238m N | 408020 846737 | PETERHEAD DISUSED AIRFIELD H | 4.0 | N | 638462 |

*This data is sourced from the British Geological Survey.*

# 17 Natural ground subsidence - Shrink swell clays

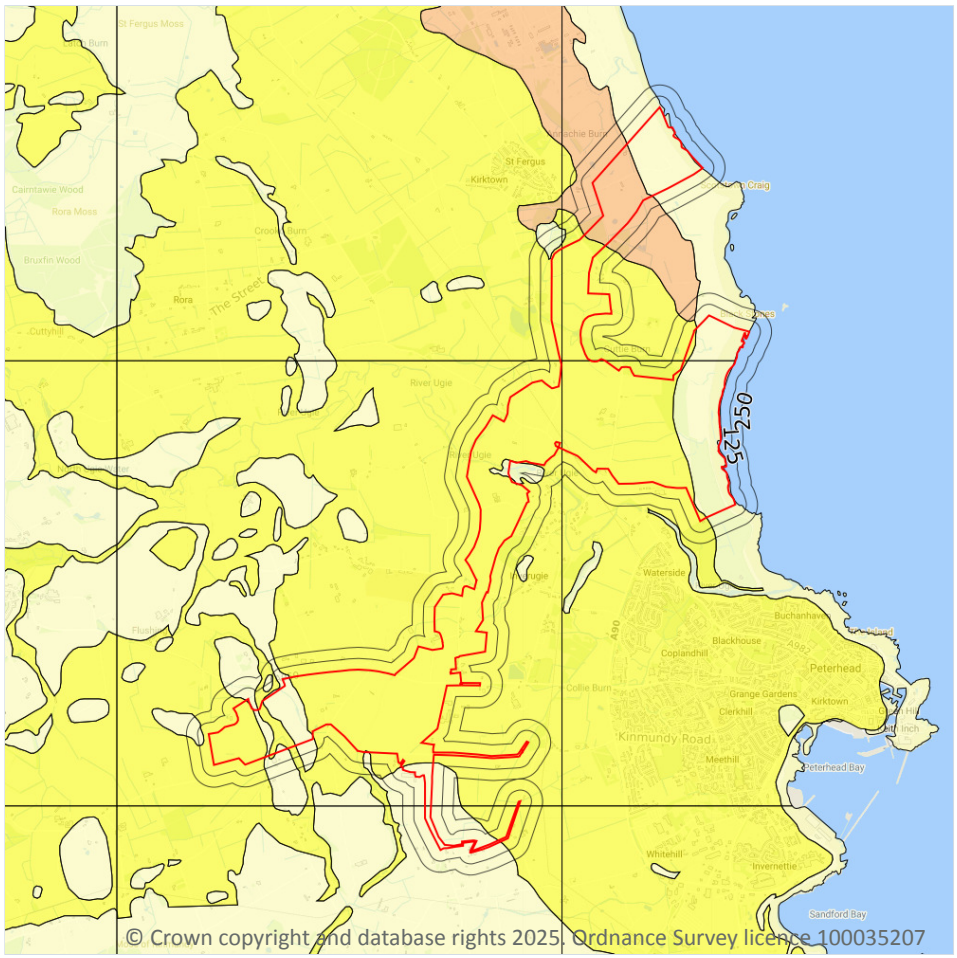


## 17.1 Shrink swell clays

| Records within 50m | 4 |
|---|---|

The potential hazard presented by soils that absorb water when wet (making them swell), and lose water as they dry (making them shrink). This shrink-swell behaviour is controlled by the type and amount of clay in the soil, and by seasonal changes in the soil moisture content (related to rainfall and local drainage).

Features are displayed on the Natural ground subsidence - Shrink swell clays map on **page 97 >**

| Location | Hazard rating | Details |
|---|---|---|
| **On site** | **Negligible** | **Ground conditions predominantly non-plastic.** |
| **On site** | **Very low** | **Ground conditions predominantly low plasticity.** |
| **On site** | **Low** | **Ground conditions predominantly medium plasticity.** |

| Location | Hazard rating | Details |
|---|---|---|
| 20m NW | Negligible | Ground conditions predominantly non-plastic. |

*This data is sourced from the British Geological Survey.*

# Natural ground subsidence - Running sands

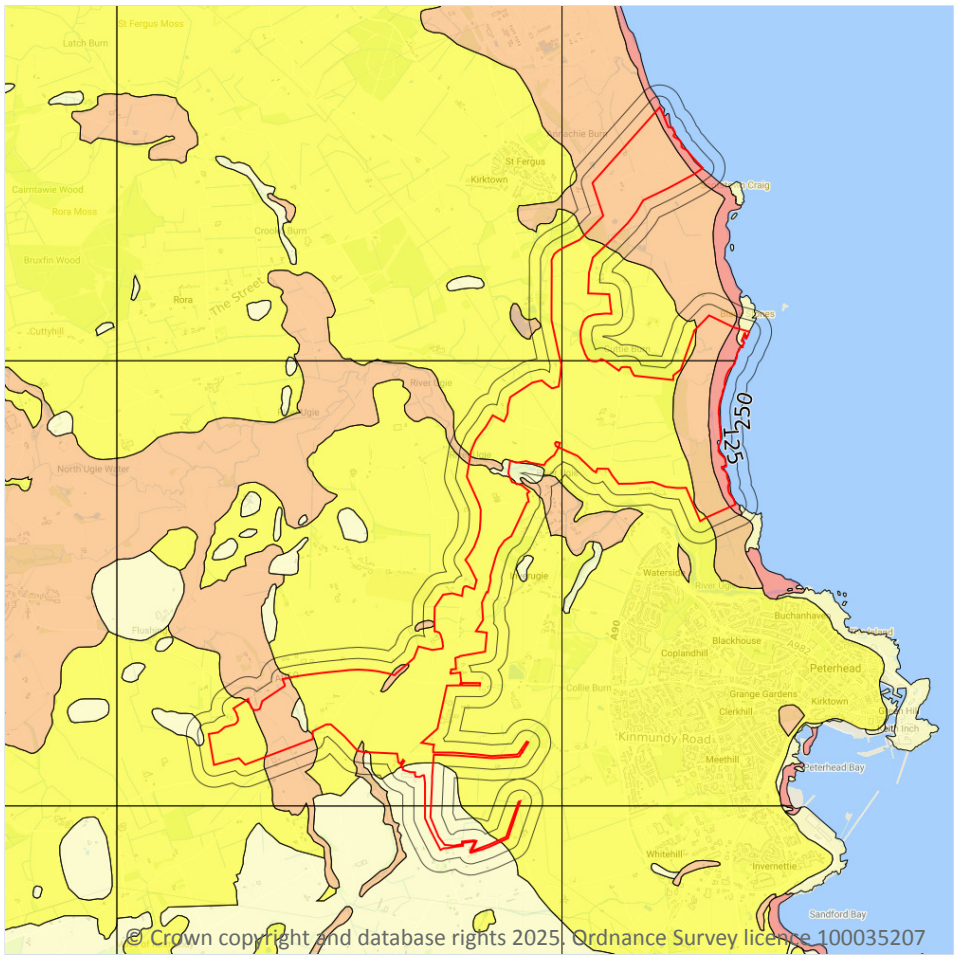


© Crown copyright and database rights 2025. Ordnance Survey licence 100035207

Site Outline

Search buffers in metres (m)

- No data
- Negligible
- Very low
- Low
- Moderate
- High

## 17.2 Running sands

| Records within 50m | 7 |
|---|---|

The potential hazard presented by rocks that can contain loosely-packed sandy layers that can become fluidised by water flowing through them. Such sands can 'run', removing support from overlying buildings and causing potential damage.

Features are displayed on the Natural ground subsidence - Running sands map on **page 99 >**

| Location | Hazard rating | Details |
|---|---|---|
| **On site** | **Negligible** | **Running sand conditions are not thought to occur whatever the position of the water table. No identified constraints on lands use due to running conditions.** |

| Location | Hazard rating | Details |
|---|---|---|
| **On site** | **Very low** | **Running sand conditions are unlikely. No identified constraints on land use due to running conditions unless water table rises rapidly.** |
| **On site** | **Low** | **Running sand conditions may be present. Constraints may apply to land uses involving excavation or the addition or removal of water.** |
| **On site** | **Moderate** | **Running sand conditions are probably present. Constraints may apply to land uses involving excavation or the addition or removal of water.** |
| 6m W | Low | Running sand conditions may be present. Constraints may apply to land uses involving excavation or the addition or removal of water. |
| 26m NE | Low | Running sand conditions may be present. Constraints may apply to land uses involving excavation or the addition or removal of water. |
| 50m E | Negligible | Running sand conditions are not thought to occur whatever the position of the water table. No identified constraints on lands use due to running conditions. |

*This data is sourced from the British Geological Survey.*

# Natural ground subsidence - Compressible deposits

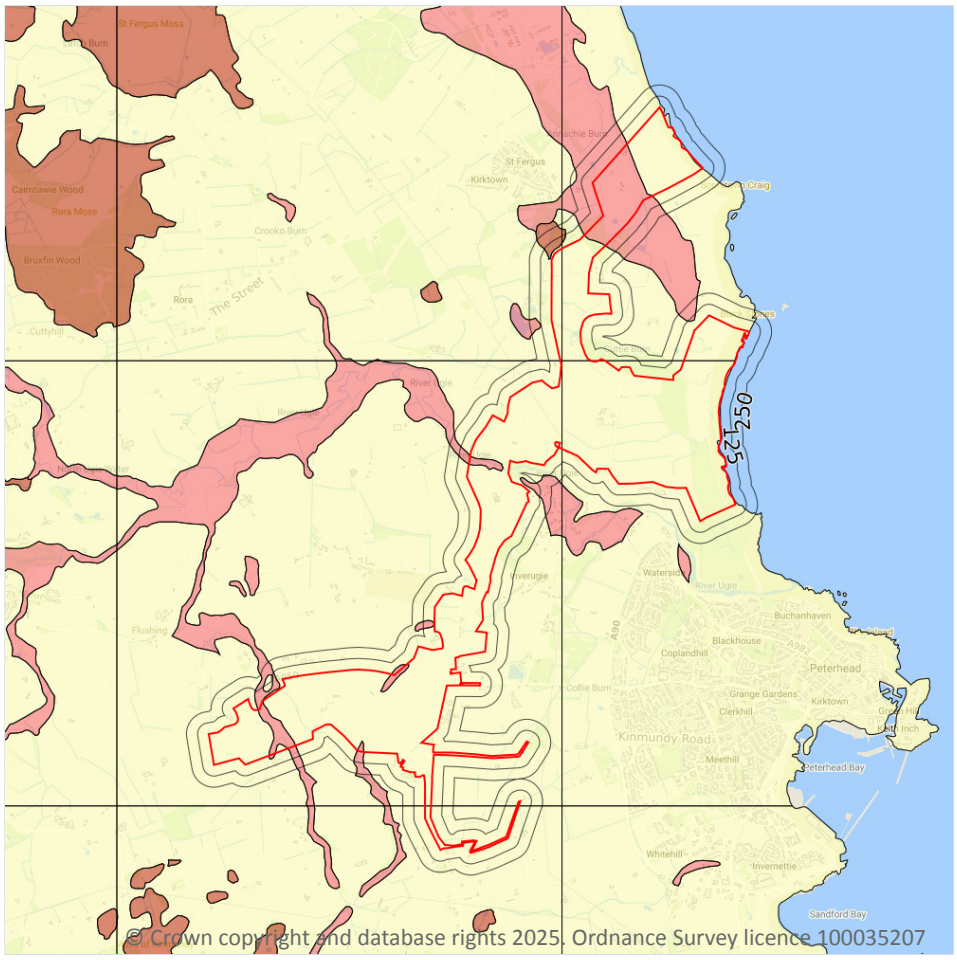


## 17.3 Compressible deposits

| Records within 50m | 5 |
|---|---|

The potential hazard presented by types of ground that may contain layers of very soft materials like clay or peat and may compress if loaded by overlying structures, or if the groundwater level changes, potentially resulting in depression of the ground and disturbance of foundations.

Features are displayed on the Natural ground subsidence - Compressible deposits map on **page 101 >**

| Location | Hazard rating | Details |
|---|---|---|
| **On site** | **Negligible** | **Compressible strata are not thought to occur.** |
| **On site** | **Moderate** | **Compressibility and uneven settlement hazards are probably present. Land use should consider specifically the compressibility and variability of the site.** |

| Location | Hazard rating | Details |
|---|---|---|
| 6m W | Moderate | Compressibility and uneven settlement hazards are probably present. Land use should consider specifically the compressibility and variability of the site. |
| 20m NW | High | Highly compressible strata present. Significant constraint on land use depending on thickness. |
| 26m NE | Moderate | Compressibility and uneven settlement hazards are probably present. Land use should consider specifically the compressibility and variability of the site. |

*This data is sourced from the British Geological Survey.*

# Natural ground subsidence - Collapsible deposits

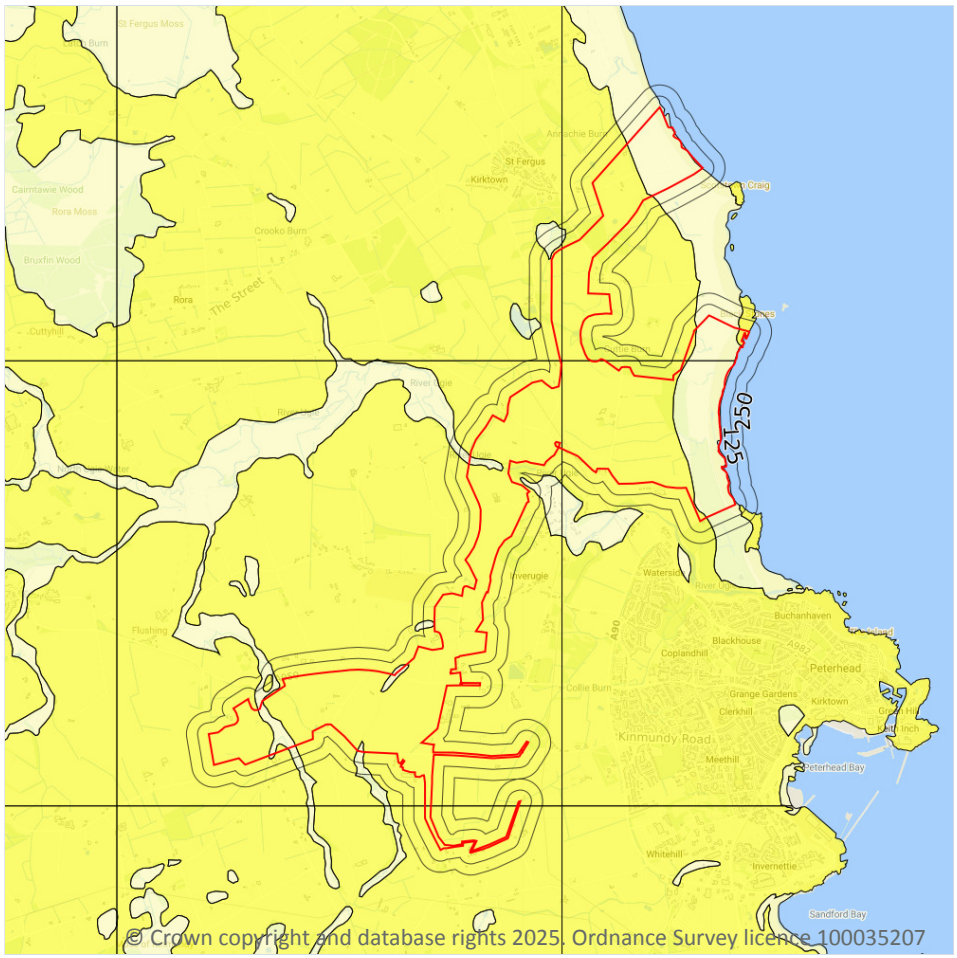

© Crown copyright and database rights 2025. Ordnance Survey licence 100035207

## 17.4 Collapsible deposits

| Records within 50m | 6 |
|---|---|

The potential hazard presented by natural deposits that could collapse when a load (such as a building) is placed on them or they become saturated with water.

Features are displayed on the Natural ground subsidence - Collapsible deposits map on **page 103 >**

| Location | Hazard rating | Details |
|---|---|---|
| **On site** | **Negligible** | **Deposits with potential to collapse when loaded and saturated are believed not to be present.** |
| **On site** | **Very low** | **Deposits with potential to collapse when loaded and saturated are unlikely to be present.** |
| 6m W | Negligible | Deposits with potential to collapse when loaded and saturated are believed not to be present. |

| Location | Hazard rating | Details |
|---|---|---|
| 20m NW | Negligible | Deposits with potential to collapse when loaded and saturated are believed not to be present. |
| 26m NE | Negligible | Deposits with potential to collapse when loaded and saturated are believed not to be present. |
| 50m E | Very low | Deposits with potential to collapse when loaded and saturated are unlikely to be present. |

*This data is sourced from the British Geological Survey.*

# Natural ground subsidence - Landslides

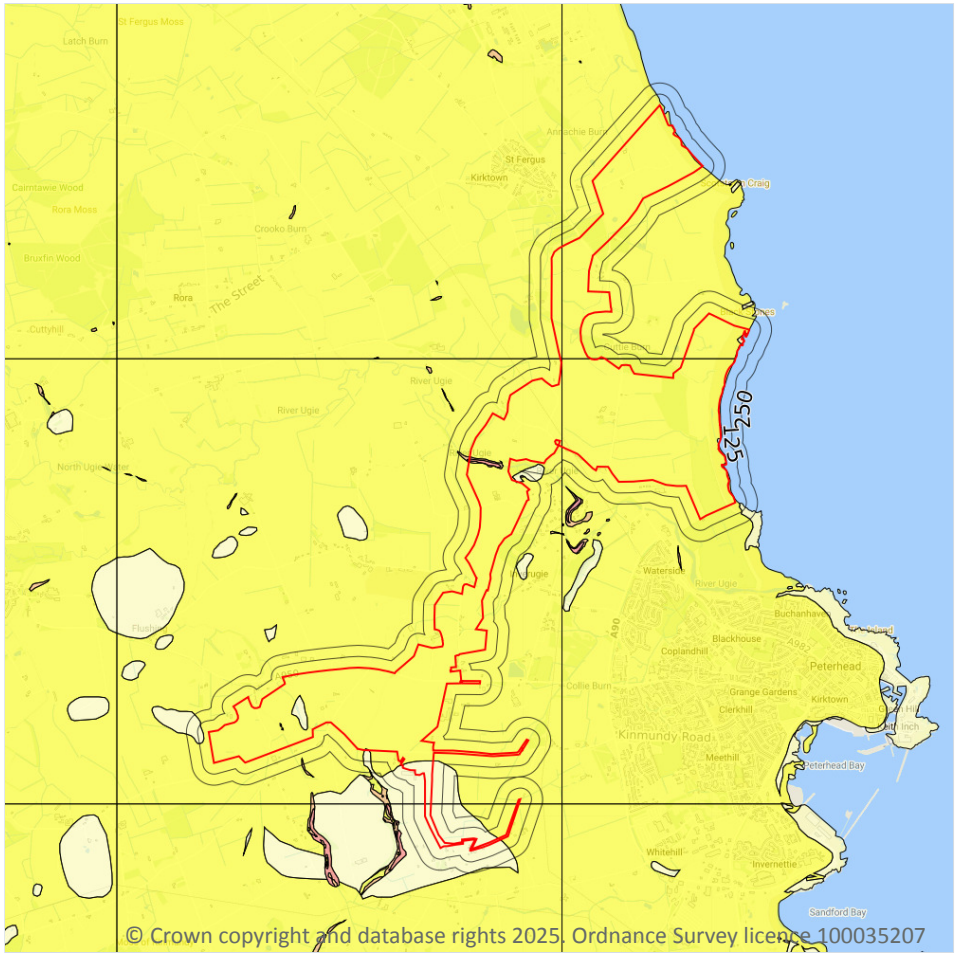


Site Outline

Search buffers in metres (m)

- No data
- Negligible
- Very low
- Low
- Moderate
- High

## 17.5 Landslides

| Records within 50m | 5 |
|---|---|

The potential for landsliding (slope instability) to be a hazard assessed using 1:50,000 scale digital maps of superficial and bedrock deposits, combined with information from the BGS National Landslide Database and scientific and engineering reports.

Features are displayed on the Natural ground subsidence - Landslides map on **page 105 >**

| Location | Hazard rating | Details |
|---|---|---|
| **On site** | **Negligible** | **Slope instability problems are not thought to occur but consideration to potential problems of adjacent areas impacting on the site should always be considered.** |

| Location | Hazard rating | Details |
|---|---|---|
| **On site** | **Very low** | **Slope instability problems are not likely to occur but consideration to potential problems of adjacent areas impacting on the site should always be considered.** |
| **On site** | **Low** | **Slope instability problems may be present or anticipated. Site investigation should consider specifically the slope stability of the site.** |
| **On site** | **Moderate** | **Slope instability problems are probably present or have occurred in the past. Land use should consider specifically the stability of the site.** |
| 50m E | Negligible | Slope instability problems are not thought to occur but consideration to potential problems of adjacent areas impacting on the site should always be considered. |

*This data is sourced from the British Geological Survey.*

# Natural ground subsidence - Ground dissolution of soluble rocks

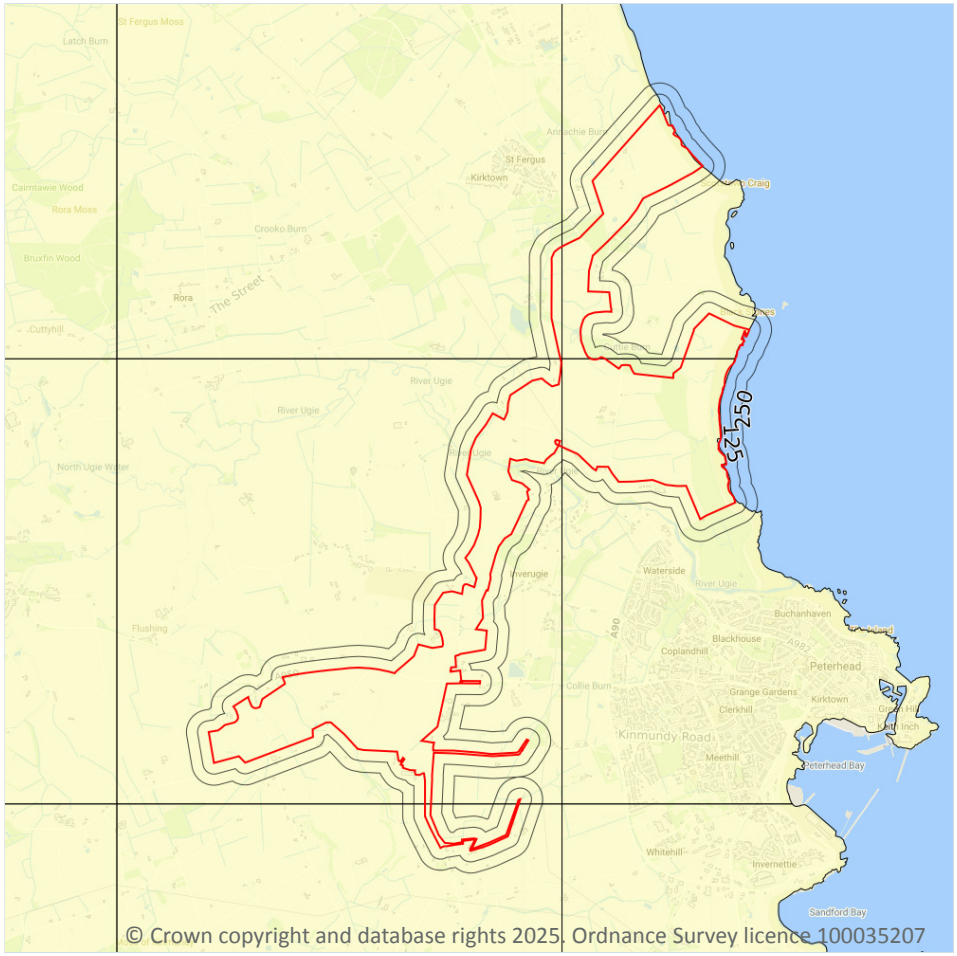


## 17.6 Ground dissolution of soluble rocks

| Records within 50m | 1 |
|---|---|

The potential hazard presented by ground dissolution, which occurs when water passing through soluble rocks produces underground cavities and cave systems. These cavities reduce support to the ground above and can cause localised collapse of the overlying rocks and deposits.

Features are displayed on the Natural ground subsidence - Ground dissolution of soluble rocks map on **page 107 >**

| Location | Hazard rating | Details |
|---|---|---|
| **On site** | **Negligible** | **Soluble rocks are either not thought to be present within the ground, or not prone to dissolution. Dissolution features are unlikely to be present.** |

*This data is sourced from the British Geological Survey.*

# 18 Mining and ground workings

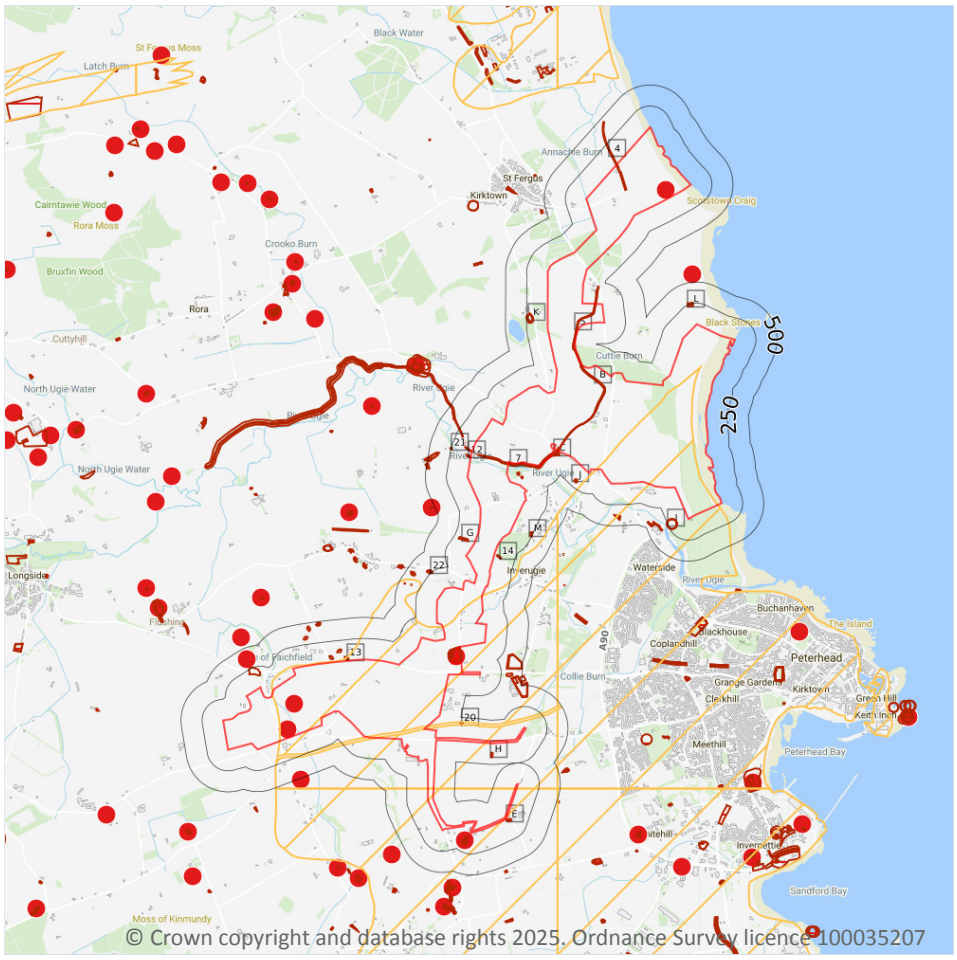


Site Outline

Search buffers in metres (m)

- BritPits
- Surface ground workings
- Underground workings
- Underground mining extents
- Historical mineral planning areas
- TCA non-coal mining

Non Coal Mining

- Sporadic underground mining of restricted extent possible
- Localised small scale underground mining possible
- Small scale mining possible
- Underground mining known or likely within or in close proximity
- Underground mining known within or in very close proximity

## 18.1 BritPits

| Records within 500m | 6 |
|---|---|

BritPits (an abbreviation of British Pits) is a database maintained by the British Geological Survey of currently active and closed surface and underground mineral workings. Details of major mineral handling sites, such as wharfs and rail depots are also held in the database.

Features are displayed on the Mining and ground workings map on **page 109 >**

| ID | Location | Details | Description |
|---|---|---|---|
| 1 | On site | Name: Toddlehills Quarry<br>Address: Longside, PETERHEAD, Aberdeenshire<br>Commodity: Sand & Gravel<br>Status: Ceased | Type: A surface mineral working. It may be termed Quarry, Delf, Delph, Gravel Pit, Sand Pit, Sand and Gravel Pit, Clay Pit, Pit, Opencast Coal Site or Surface Mine. It may be mapped as Worked Ground or Worked and Made Ground on BGS mapping.<br>Status description: Site which has ceased to extract minerals. May be considered as 'Closed' by operator. May be considered to have 'Active', 'Dormant' or 'Expired' planning permissions by the Mineral Planning Authority. |
| 2 | On site | Name: St Fergus Links Sand Pit<br>Address: South Scotston, St Fergus, PETERHEAD, Aberdeenshire<br>Commodity: Sand<br>Status: Ceased | Type: A surface mineral working. It may be termed Quarry, Delf, Delph, Gravel Pit, Sand Pit, Sand and Gravel Pit, Clay Pit, Pit, Opencast Coal Site or Surface Mine. It may be mapped as Worked Ground or Worked and Made Ground on BGS mapping.<br>Status description: Site which has ceased to extract minerals. May be considered as 'Closed' by operator. May be considered to have 'Active', 'Dormant' or 'Expired' planning permissions by the Mineral Planning Authority. |
| 3 | On site | Name: West Thunderton<br>Address: West Thunderton, Longside, PETERHEAD, Aberdeenshire<br>Commodity: Sand & Gravel<br>Status: Ceased | Type: A surface mineral working. It may be termed Quarry, Delf, Delph, Gravel Pit, Sand Pit, Sand and Gravel Pit, Clay Pit, Pit, Opencast Coal Site or Surface Mine. It may be mapped as Worked Ground or Worked and Made Ground on BGS mapping.<br>Status description: Site which has ceased to extract minerals. May be considered as 'Closed' by operator. May be considered to have 'Active', 'Dormant' or 'Expired' planning permissions by the Mineral Planning Authority. |
| A | On site | Name: Downiehills Brick & Tile Works<br>Address: Downiehills, PETERHEAD, Aberdeenshire<br>Commodity: Clay & Shale<br>Status: Ceased | Type: A surface mineral working. It may be termed Quarry, Delf, Delph, Gravel Pit, Sand Pit, Sand and Gravel Pit, Clay Pit, Pit, Opencast Coal Site or Surface Mine. It may be mapped as Worked Ground or Worked and Made Ground on BGS mapping.<br>Status description: Site which has ceased to extract minerals. May be considered as 'Closed' by operator. May be considered to have 'Active', 'Dormant' or 'Expired' planning permissions by the Mineral Planning Authority. |

| ID | Location | Details | Description |
|---|---|---|---|
| F | 114m SW | Name: Cowsrieve Quarry<br>Address: Cowsrieve Croft, PETERHEAD, Aberdeenshire<br>Commodity: Igneous & Metamorphic Rock<br>Status: Ceased | Type: A surface mineral working. It may be termed Quarry, Delf, Delph, Gravel Pit, Sand Pit, Sand and Gravel Pit, Clay Pit, Pit, Opencast Coal Site or Surface Mine. It may be mapped as Worked Ground or Worked and Made Ground on BGS mapping.<br>Status description: Site which has ceased to extract minerals. May be considered as 'Closed' by operator. May be considered to have 'Active', 'Dormant' or 'Expired' planning permissions by the Mineral Planning Authority. |
| 28 | 376m NW | Name: Faichfield Gravel Pit<br>Address: Faichfield, Longside, PETERHEAD, Aberdeenshire<br>Commodity: Sand & Gravel<br>Status: Ceased | Type: A surface mineral working. It may be termed Quarry, Delf, Delph, Gravel Pit, Sand Pit, Sand and Gravel Pit, Clay Pit, Pit, Opencast Coal Site or Surface Mine. It may be mapped as Worked Ground or Worked and Made Ground on BGS mapping.<br>Status description: Site which has ceased to extract minerals. May be considered as 'Closed' by operator. May be considered to have 'Active', 'Dormant' or 'Expired' planning permissions by the Mineral Planning Authority. |

*This data is sourced from the British Geological Survey.*

## 18.2 Surface ground workings

| **Records within 250m** | **60** |
|---|---|

Historical land uses identified from Ordnance Survey mapping that involved ground excavation at the surface. These features may or may not have been subsequently backfilled.

Features are displayed on the Mining and ground workings map on **page 109 >**

| ID | Location | Land Use | Year of mapping | Mapping scale |
|---|---|---|---|---|
| **4** | **On site** | **Disused Canal** | **1974** | **1:10000** |
| **5** | **On site** | **Disused Canal** | **1974** | **1:10000** |
| **6** | **On site** | **Disused Canal** | **1869** | **1:10560** |
| **7** | **On site** | **Disused Canal** | **1973** | **1:10000** |
| **A** | **On site** | **Brick and Tile Works** | **1901** | **1:10560** |
| **A** | **On site** | **Unspecified Ground Workings** | **1901** | **1:10560** |
| **A** | **On site** | **Brick and Tile Works** | **1901** | **1:10560** |
| **A** | **On site** | **Unspecified Ground Workings** | **1901** | **1:10560** |

| ID | Location | Land Use | Year of mapping | Mapping scale |
|---|---|---|---|---|
| **A** | **On site** | **Unspecified Pit** | **1973** | **1:10000** |
| **A** | **On site** | **Unspecified Pit** | **1955** | **1:10560** |
| **A** | **On site** | **Unspecified Pit** | **1938** | **1:10560** |
| **A** | **On site** | **Unspecified Pit** | **1924** | **1:10560** |
| **B** | **On site** | **Disused Canal** | **1988** | **1:10000** |
| **B** | **On site** | **Disused Canal** | **1981** | **1:10000** |
| **B** | **On site** | **Disused Canal** | **1975** | **1:10000** |
| **B** | **On site** | **Disused Canal** | **1968** | **1:10560** |
| **C** | **On site** | **Old Canal** | **1901** | **1:10560** |
| **C** | **On site** | **Old Canal** | **1955** | **1:10560** |
| **D** | **On site** | **Unspecified Pit** | **1955** | **1:10560** |
| **D** | **On site** | **Unspecified Pit** | **1938** | **1:10560** |
| **D** | **On site** | **Unspecified Pit** | **1924** | **1:10560** |
| 12 | 2m W | Pond | 1973 | 1:10000 |
| E | 10m SE | Water Body | 1955 | 1:10560 |
| 13 | 12m N | Unspecified Ground Workings | 1973 | 1:10000 |
| E | 22m SE | Water Body | 1928 | 1:10560 |
| E | 22m SE | Water Body | 1900 | 1:10560 |
| 14 | 33m E | Cuttings | 1955 | 1:10560 |
| 15 | 39m N | Unspecified Ground Workings | 1973 | 1:10000 |
| F | 63m SW | Unspecified Quarry | 1955 | 1:10560 |
| F | 63m SW | Unspecified Disused Quarry | 1977 | 1:10000 |
| F | 69m SW | Unspecified Quarry | 1900 | 1:10560 |
| F | 70m SW | Unspecified Quarry | 1928 | 1:10560 |
| G | 80m NW | Cuttings | 1955 | 1:10560 |
| 16 | 84m N | Unspecified Heap | 1938 | 1:10560 |
| G | 89m NW | Cuttings | 1938 | 1:10560 |
| G | 89m NW | Cuttings | 1924 | 1:10560 |

| ID | Location | Land Use | Year of mapping | Mapping scale |
|---|---|---|---|---|
| 17 | 107m N | Unspecified Heap | 1938 | 1:10560 |
| 18 | 110m N | Unspecified Ground Workings | 1973 | 1:10000 |
| H | 112m S | Water Body | 1928 | 1:10560 |
| H | 112m S | Water Body | 1900 | 1:10560 |
| 19 | 142m N | Pond | 1902 | 1:10560 |
| I | 145m SW | Pool | 1988 | 1:10000 |
| I | 145m SW | Pool | 1981 | 1:10000 |
| I | 145m SW | Pool | 1975 | 1:10000 |
| I | 145m SW | Pool | 1955 | 1:10560 |
| I | 145m SW | Pool | 1968 | 1:10560 |
| J | 156m SW | Unspecified Heap | 1938 | 1:10560 |
| J | 156m SW | Unspecified Heap | 1924 | 1:10560 |
| 20 | 157m N | Pond | 1901 | 1:10560 |
| K | 170m W | Pond | 1985 | 1:10000 |
| K | 170m W | Pond | 1974 | 1:10000 |
| K | 177m W | Pond | 1901 | 1:10560 |
| L | 222m N | Grave Yard | 1869 | 1:10560 |
| M | 222m SE | Water Body | 1901 | 1:10560 |
| L | 224m N | Grave Yard | 1974 | 1:10000 |
| M | 227m SE | Pond | 1924 | 1:10560 |
| M | 227m SE | Pond | 1938 | 1:10560 |
| M | 231m SE | Pond | 1955 | 1:10560 |
| 21 | 237m W | Unspecified Heap | 1955 | 1:10560 |
| 22 | 240m NW | Unspecified Heap | 1973 | 1:10000 |

*This is data is sourced from Ordnance Survey/Groundsure.*

## 18.3 Underground workings

| Records within 1000m | 0 |
|---|---|

Historical land uses identified from Ordnance Survey mapping that indicate the presence of underground workings e.g. mine shafts.

*This is data is sourced from Ordnance Survey/Groundsure.*

## 18.4 Underground mining extents

| Records within 500m | 0 |
|---|---|

This data identifies underground mine workings that could present a potential risk, including adits and seam workings. These features have been identified from BGS Geological mapping and mine plans sourced from the BGS and various collections and sources.

*This data is sourced from Groundsure.*

## 18.5 Historical Mineral Planning Areas

| Records within 500m | 0 |
|---|---|

Boundaries of mineral planning permissions for England and Wales. This data was collated between the 1940s (and retrospectively to the 1930s) and the mid 1980s. The data includes permitted, withdrawn and refused permissions.

*This data is sourced from the British Geological Survey.*

## 18.6 Non-coal mining

| Records within 1000m | 6 |
|---|---|

The potential for historical non-coal mining to have affected an area. The assessment is drawn from expert knowledge and literature in addition to the digital geological map of Britain. Mineral commodities may be divided into seven general categories - vein minerals, chalk, oil shale, building stone, bedded ores, evaporites and 'other' commodities (including ball clay, jet, black marble, graphite and chert).

Features are displayed on the Mining and ground workings map on **page 109 >**

| ID | Location | Name | Commodity | Class | Likelihood |
|---|---|---|---|---|---|
| **8** | **On site** | **Not available** | **Vein Mineral** | **B** | **Underground mine workings may have occurred in the past or current mines may be working at significant depth to modern engineering standards. Potential for difficult ground conditions are unlikely and are at a level where they need not be considered.** |

| ID | Location | Name | Commodity | Class | Likelihood |
|---|---|---|---|---|---|
| **9** | **On site** | **Not available** | **Vein Mineral** | **B** | **Underground mine workings may have occurred in the past or current mines may be working at significant depth to modern engineering standards. Potential for difficult ground conditions are unlikely and are at a level where they need not be considered.** |
| **10** | **On site** | **Not available** | **Vein Mineral** | **B** | **Underground mine workings may have occurred in the past or current mines may be working at significant depth to modern engineering standards. Potential for difficult ground conditions are unlikely and are at a level where they need not be considered.** |
| **11** | **On site** | **Not available** | **Vein Mineral** | **B** | **Underground mine workings may have occurred in the past or current mines may be working at significant depth to modern engineering standards. Potential for difficult ground conditions are unlikely and are at a level where they need not be considered.** |
| 35 | 470m E | Not available | Vein Mineral | B | Underground mine workings may have occurred in the past or current mines may be working at significant depth to modern engineering standards. Potential for difficult ground conditions are unlikely and are at a level where they need not be considered. |
| 45 | 696m NW | Not available | Vein Mineral | B | Underground mine workings may have occurred in the past or current mines may be working at significant depth to modern engineering standards. Potential for difficult ground conditions are unlikely and are at a level where they need not be considered. |

*This data is sourced from the British Geological Survey.*

## 18.7 JPB mining areas

| Records on site | 0 |
|---|---|

Areas which could be affected by former coal and other mining. This data includes some mine plans unavailable to the Coal Authority.

*This data is sourced from Johnson Poole and Bloomer.*

## 18.8 The Coal Authority non-coal mining

| Records within 500m | 0 |
|---|---|

This data provides an indication of the potential zone of influence of recorded underground non-coal mining workings. Any and all analysis and interpretation of Coal Authority Data in this report is made by Groundsure, and is in no way supported, endorsed or authorised by the Coal Authority. The use of the data is restricted to the terms and provisions contained in this report. Data reproduced in this report may be the copyright of the

Coal Authority and permission should be sought from Groundsure prior to any re-use.

*This data is sourced from The Coal Authority.*

## 18.9 Researched mining

| Records within 500m | 0 |
|---|---|

This data indicates areas of potential mining identified from alternative or archival sources, including; BGS Geological paper maps, Lidar data, aerial photographs (from World War II onwards), archaeological data services, websites, Tithe maps, and various text/plans from collected books and reports. Some of this data is approximate and Groundsure have interpreted the resultant risk area and, where possible, specific areas of risk have been captured.

*This data is sourced from Groundsure.*

## 18.10 Mining record office plans

| Records within 500m | 0 |
|---|---|

This dataset is representative of Mining Record Office and/or plan extents held by Groundsure and should be considered approximate. Where possible, plans have been located and any specific areas of risk they depict have been captured.

*This data is sourced from Groundsure.*

## 18.11 BGS mine plans

| Records within 500m | 0 |
|---|---|

This dataset is representative of BGS mine plans held by Groundsure and should be considered approximate. Where possible, plans have been located and any specific areas of risk they depict have been captured.

*This data is sourced from Groundsure.*

## 18.12 Coal mining

| Records on site | 0 |
|---|---|

Areas which could be affected by past, current or future coal mining.

*This data is sourced from the Coal Authority.*

## 18.13 Brine areas

| Records on site | 0 |
|---|---|

The Cheshire Brine Compensation District indicates areas that may be affected by salt and brine extraction in Cheshire and where compensation would be available where damage from this mining has occurred. Damage from salt and brine mining can still occur outside this district, but no compensation will be available.

*This data is sourced from the Cheshire Brine Subsidence Compensation Board.*

## 18.14 Gypsum areas

| Records on site | 0 |
|---|---|

Generalised areas that may be affected by gypsum extraction.

*This data is sourced from British Gypsum.*

## 18.15 Tin mining

| Records on site | 0 |
|---|---|

Generalised areas that may be affected by historical tin mining.

*This data is sourced from Groundsure.*

## 18.16 Clay mining

| Records on site | 0 |
|---|---|

Generalised areas that may be affected by kaolin and ball clay extraction.

*This data is sourced from the Kaolin and Ball Clay Association (UK).*

# 19 Ground cavities and sinkholes

## 19.1 Natural cavities

| Records within 500m | 0 |
|---|---|

Industry recognised national database of natural cavities. Sinkholes and caves are formed by the dissolution of soluble rock, such as chalk and limestone, gulls and fissures by cambering. Ground instability can result from movement of loose material contained within these cavities, often triggered by water.

*This data is sourced from Stantec UK Ltd.*

## 19.2 Mining cavities

| Records within 1000m | 0 |
|---|---|

Industry recognised national database of mining cavities. Degraded mines may result in hazardous subsidence (crown holes). Climatic conditions and water escape can also trigger subsidence over mine entrances and workings.

*This data is sourced from Stantec UK Ltd.*

## 19.3 Reported recent incidents

| Records within 500m | 0 |
|---|---|

This data identifies sinkhole information gathered from media reports and Groundsure's own records. This data goes back to 2014 and includes relative accuracy ratings for each event and links to the original data sources. The data is updated on a regular basis and should not be considered a comprehensive catalogue of all sinkhole events. The absence of data in this database does not mean a sinkhole definitely has not occurred during this time.

*This data is sourced from Groundsure.*

## 19.4 Historical incidents

| Records within 500m | 0 |
|---|---|

This dataset comprises an extract of 1:10,560, 1:10,000, 1:2,500 and 1:1,250 scale historical Ordnance Survey maps held by Groundsure, dating back to the 1840s. It shows shakeholes, deneholes and other 'holes' as noted on these maps. Dene holes are medieval chalk extraction pits, usually comprising a narrow shaft with a number of chambers at the base of the shaft. Shakeholes are an alternative name for suffusion sinkholes, most commonly found in the limestone landscapes of North Yorkshire but also extensively noted around the Brecon Beacons National Park.

Not all 'holes' noted on Ordnance Survey mapping will necessarily be present within this dataset.

*This data is sourced from Groundsure.*

# 20 Radon

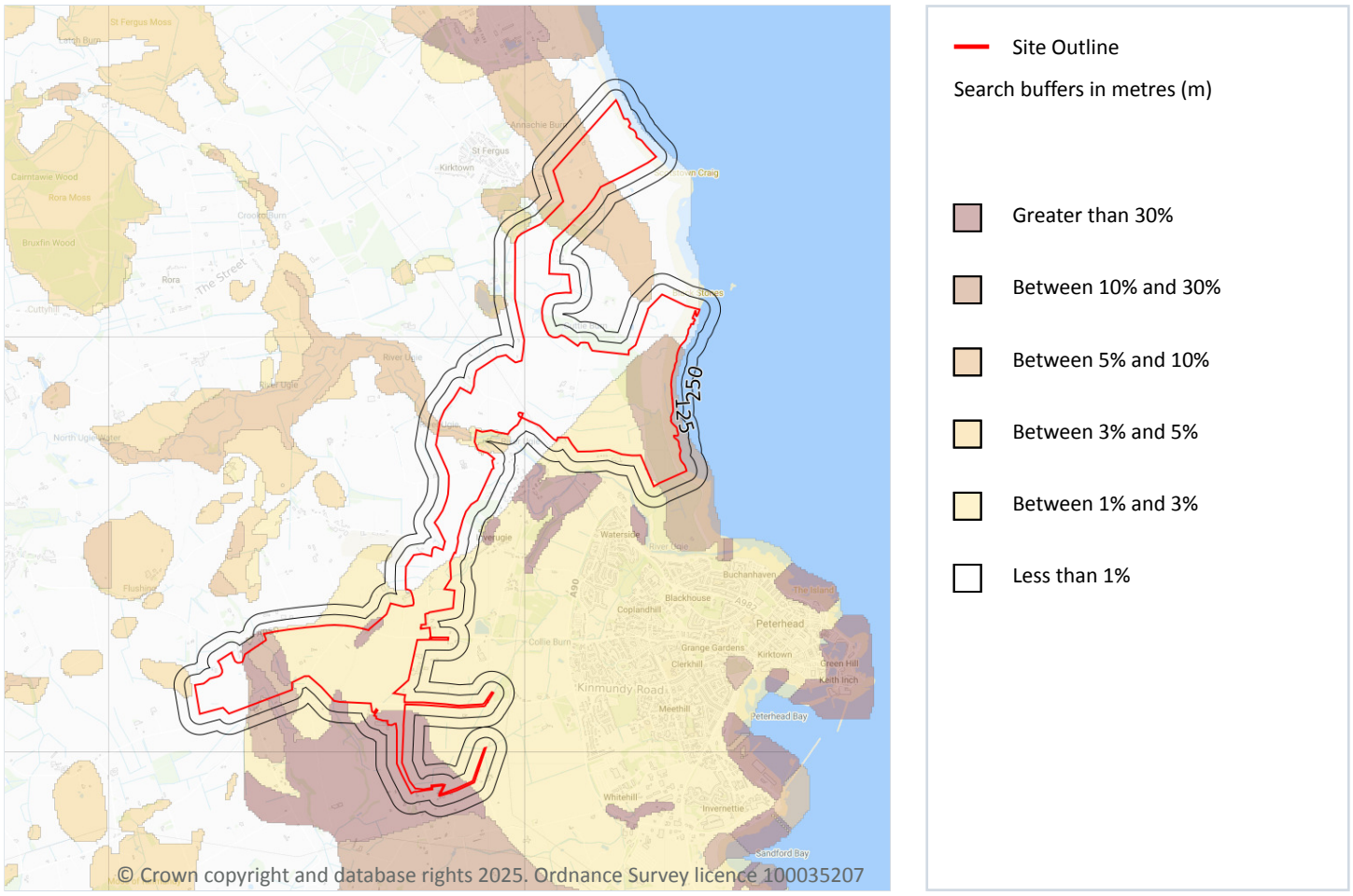


## 20.1 Radon

| Records on site | 6 |
|---|---|

The Radon Potential data classifies areas based on their likelihood of a property having a radon level at or above the Action Level in Great Britain. The dataset is intended for use at 1:50,000 scale and was derived from both geological assessments and indoor radon measurements (more than 560,000 records). A minimum 50m buffer should be considered when searching the maps, as the smallest detectable feature at this scale is 50m. The findings of this section should supersede any estimations derived from the Indicative Atlas of Radon in Great Britain (1:100,000 scale).

Features are displayed on the Radon map on **page 120 >**

| Location | Estimated properties affected | Radon Protection Measures required |
|---|---|---|
| **On site** | **Between 3% and 5%** | **Basic** |

| Location | Estimated properties affected | Radon Protection Measures required |
|---|---|---|
| **On site** | **Between 5% and 10%** | **Basic** |
| **On site** | **Between 1% and 3%** | **Basic** |
| **On site** | **Between 10% and 30%** | **Full** |
| **On site** | **Greater than 30%** | **Full** |
| **On site** | **Less than 1%** | **None** |

*This data is sourced from the British Geological Survey and UK Health Security Agency.*

# 21 Soil chemistry

## 21.1 BGS Estimated Background Soil Chemistry

| Records within 50m | 256 |
|---|---|

The estimated values provide the likely background concentration of the potentially harmful elements Arsenic, Cadmium, Chromium, Lead and Nickel in topsoil. The values are estimated primarily from rural topsoil data collected at a sample density of approximately 1 per 2 $km^2$. In areas where rural soil samples are not available, estimation is based on stream sediment data collected from small streams at a sampling density of 1 per 2.5 $km^2$; this is the case for most of Scotland, Wales and southern England. The stream sediment data are converted to soil-equivalent concentrations prior to the estimation.

| Location | Arsenic | Bioaccessible Arsenic | Lead | Bioaccessible Lead | Cadmium | Chromium | Nickel |
|---|---|---|---|---|---|---|---|
| **On site** | **15 mg/kg** | **-** | **100 mg/kg** | **60 mg/kg** | **No data** | **60 - 90 mg/kg** | **15 - 30 mg/kg** |
| **On site** | **15 mg/kg** | **-** | **100 mg/kg** | **60 mg/kg** | **No data** | **60 - 90 mg/kg** | **15 - 30 mg/kg** |
| **On site** | **15 mg/kg** | **-** | **100 mg/kg** | **60 mg/kg** | **No data** | **60 - 90 mg/kg** | **15 - 30 mg/kg** |
| **On site** | **15 mg/kg** | **-** | **100 mg/kg** | **60 mg/kg** | **No data** | **60 - 90 mg/kg** | **15 - 30 mg/kg** |
| **On site** | **15 mg/kg** | **-** | **100 mg/kg** | **60 mg/kg** | **No data** | **60 - 90 mg/kg** | **15 - 30 mg/kg** |
| **On site** | **15 mg/kg** | **-** | **100 mg/kg** | **60 mg/kg** | **No data** | **60 - 90 mg/kg** | **15 - 30 mg/kg** |
| **On site** | **15 mg/kg** | **-** | **100 mg/kg** | **60 mg/kg** | **No data** | **60 - 90 mg/kg** | **15 - 30 mg/kg** |
| **On site** | **15 mg/kg** | **-** | **100 mg/kg** | **60 mg/kg** | **No data** | **60 - 90 mg/kg** | **15 - 30 mg/kg** |
| **On site** | **15 mg/kg** | **-** | **100 mg/kg** | **60 mg/kg** | **No data** | **60 - 90 mg/kg** | **15 - 30 mg/kg** |
| **On site** | **15 mg/kg** | **-** | **100 mg/kg** | **60 mg/kg** | **No data** | **60 - 90 mg/kg** | **15 - 30 mg/kg** |
| **On site** | **15 mg/kg** | **-** | **100 mg/kg** | **60 mg/kg** | **No data** | **60 - 90 mg/kg** | **15 - 30 mg/kg** |
| **On site** | **15 mg/kg** | **-** | **100 mg/kg** | **60 mg/kg** | **No data** | **60 - 90 mg/kg** | **15 - 30 mg/kg** |
| **On site** | **15 mg/kg** | **-** | **100 mg/kg** | **60 mg/kg** | **No data** | **60 - 90 mg/kg** | **15 - 30 mg/kg** |
| **On site** | **15 mg/kg** | **-** | **100 mg/kg** | **60 mg/kg** | **No data** | **60 - 90 mg/kg** | **15 - 30 mg/kg** |
| **On site** | **15 mg/kg** | **-** | **100 mg/kg** | **60 mg/kg** | **No data** | **60 - 90 mg/kg** | **15 - 30 mg/kg** |
| **On site** | **15 mg/kg** | **-** | **100 mg/kg** | **60 mg/kg** | **No data** | **60 - 90 mg/kg** | **15 - 30 mg/kg** |
| **On site** | **15 mg/kg** | **-** | **100 mg/kg** | **60 mg/kg** | **No data** | **60 - 90 mg/kg** | **15 - 30 mg/kg** |
| **On site** | **15 mg/kg** | **-** | **100 mg/kg** | **60 mg/kg** | **No data** | **60 - 90 mg/kg** | **15 - 30 mg/kg** |
| **On site** | **15 mg/kg** | **-** | **100 mg/kg** | **60 mg/kg** | **No data** | **60 - 90 mg/kg** | **15 - 30 mg/kg** |
| **On site** | **15 mg/kg** | **-** | **100 mg/kg** | **60 mg/kg** | **No data** | **60 - 90 mg/kg** | **15 - 30 mg/kg** |
| **On site** | **15 mg/kg** | **-** | **100 mg/kg** | **60 mg/kg** | **No data** | **60 - 90 mg/kg** | **15 - 30 mg/kg** |

| Location | Arsenic | Bioaccessible Arsenic | Lead | Bioaccessible Lead | Cadmium | Chromium | Nickel |
|---|---|---|---|---|---|---|---|
| On site | 15 mg/kg | - | 100 mg/kg | 60 mg/kg | No data | 60 - 90 mg/kg | 15 - 30 mg/kg |
| On site | 15 mg/kg | - | 100 mg/kg | 60 mg/kg | No data | 60 - 90 mg/kg | 15 - 30 mg/kg |
| On site | 15 mg/kg | - | 100 mg/kg | 60 mg/kg | No data | 60 - 90 mg/kg | 15 - 30 mg/kg |
| On site | 15 mg/kg | - | 100 mg/kg | 60 mg/kg | No data | 60 - 90 mg/kg | 15 - 30 mg/kg |
| On site | 15 mg/kg | - | 100 mg/kg | 60 mg/kg | No data | 60 - 90 mg/kg | 15 - 30 mg/kg |
| On site | 15 mg/kg | - | 100 mg/kg | 60 mg/kg | No data | 60 - 90 mg/kg | 15 - 30 mg/kg |
| On site | 15 mg/kg | - | 100 mg/kg | 60 mg/kg | No data | 60 - 90 mg/kg | 15 - 30 mg/kg |
| On site | 15 mg/kg | - | 100 mg/kg | 60 mg/kg | No data | 60 - 90 mg/kg | 15 - 30 mg/kg |
| On site | 15 mg/kg | - | 100 mg/kg | 60 mg/kg | No data | 60 - 90 mg/kg | 15 - 30 mg/kg |
| On site | 15 mg/kg | - | 100 mg/kg | 60 mg/kg | No data | 60 - 90 mg/kg | 15 - 30 mg/kg |
| On site | 15 mg/kg | - | 100 mg/kg | 60 mg/kg | No data | 60 - 90 mg/kg | 15 - 30 mg/kg |
| On site | 15 mg/kg | - | 100 mg/kg | 60 mg/kg | No data | 60 - 90 mg/kg | 15 - 30 mg/kg |
| On site | 15 mg/kg | - | 100 mg/kg | 60 mg/kg | No data | 60 - 90 mg/kg | 15 - 30 mg/kg |
| On site | 15 mg/kg | - | 100 mg/kg | 60 mg/kg | No data | 60 - 90 mg/kg | 15 - 30 mg/kg |
| On site | 15 mg/kg | - | 100 mg/kg | 60 mg/kg | No data | 60 - 90 mg/kg | 15 - 30 mg/kg |
| On site | 15 mg/kg | - | 100 mg/kg | 60 mg/kg | No data | 60 - 90 mg/kg | 15 - 30 mg/kg |
| On site | 15 mg/kg | - | 100 mg/kg | 60 mg/kg | No data | 60 - 90 mg/kg | 15 - 30 mg/kg |
| On site | 15 mg/kg | - | 100 mg/kg | 60 mg/kg | No data | 60 - 90 mg/kg | 15 - 30 mg/kg |
| On site | 15 mg/kg | - | 100 mg/kg | 60 mg/kg | No data | 60 - 90 mg/kg | 15 - 30 mg/kg |
| On site | 15 mg/kg | - | 100 mg/kg | 60 mg/kg | No data | 60 - 90 mg/kg | 15 - 30 mg/kg |
| On site | 15 mg/kg | - | 100 mg/kg | 60 mg/kg | No data | 40 - 60 mg/kg | 15 - 30 mg/kg |
| On site | 15 mg/kg | - | 100 mg/kg | 60 mg/kg | No data | 40 - 60 mg/kg | 15 - 30 mg/kg |
| On site | 15 mg/kg | - | 100 mg/kg | 60 mg/kg | No data | 40 - 60 mg/kg | 15 - 30 mg/kg |
| On site | 15 mg/kg | - | 100 mg/kg | 60 mg/kg | No data | 40 - 60 mg/kg | 15 - 30 mg/kg |
| On site | 15 mg/kg | - | 100 mg/kg | 60 mg/kg | No data | 40 - 60 mg/kg | 15 - 30 mg/kg |
| On site | 15 mg/kg | - | 100 mg/kg | 60 mg/kg | No data | 40 - 60 mg/kg | 15 - 30 mg/kg |
| On site | 15 mg/kg | - | 100 mg/kg | 60 mg/kg | No data | 60 - 90 mg/kg | 15 - 30 mg/kg |
| On site | 15 mg/kg | - | 100 mg/kg | 60 mg/kg | No data | 60 - 90 mg/kg | 15 - 30 mg/kg |
| On site | 15 mg/kg | - | 100 mg/kg | 60 mg/kg | No data | 60 - 90 mg/kg | 15 - 30 mg/kg |
| On site | 15 mg/kg | - | 100 mg/kg | 60 mg/kg | No data | 60 - 90 mg/kg | 15 - 30 mg/kg |
| On site | 15 mg/kg | - | 100 mg/kg | 60 mg/kg | No data | 60 - 90 mg/kg | 15 - 30 mg/kg |

| Location | Arsenic | Bioaccessible Arsenic | Lead | Bioaccessible Lead | Cadmium | Chromium | Nickel |
|---|---|---|---|---|---|---|---|
| On site | 15 mg/kg | - | 100 mg/kg | 60 mg/kg | No data | 60 - 90 mg/kg | 15 - 30 mg/kg |
| On site | 15 mg/kg | - | 100 mg/kg | 60 mg/kg | No data | 60 - 90 mg/kg | 15 - 30 mg/kg |
| On site | 15 mg/kg | - | 100 mg/kg | 60 mg/kg | No data | 60 - 90 mg/kg | 15 - 30 mg/kg |
| On site | 15 mg/kg | - | 100 mg/kg | 60 mg/kg | No data | 60 - 90 mg/kg | 15 - 30 mg/kg |
| On site | 15 mg/kg | - | 100 mg/kg | 60 mg/kg | No data | 60 - 90 mg/kg | 15 - 30 mg/kg |
| On site | 15 mg/kg | - | 100 mg/kg | 60 mg/kg | No data | 60 - 90 mg/kg | 15 - 30 mg/kg |
| On site | 15 mg/kg | - | 100 mg/kg | 60 mg/kg | No data | 60 - 90 mg/kg | 15 - 30 mg/kg |
| On site | 15 mg/kg | - | 100 mg/kg | 60 mg/kg | No data | 60 - 90 mg/kg | 15 - 30 mg/kg |
| On site | 15 mg/kg | - | 100 mg/kg | 60 mg/kg | No data | 60 - 90 mg/kg | 15 - 30 mg/kg |
| On site | 15 mg/kg | - | 100 mg/kg | 60 mg/kg | No data | 60 - 90 mg/kg | 15 - 30 mg/kg |
| On site | 15 mg/kg | - | 100 mg/kg | 60 mg/kg | No data | 60 - 90 mg/kg | 15 - 30 mg/kg |
| On site | 15 mg/kg | - | 100 mg/kg | 60 mg/kg | No data | 60 - 90 mg/kg | 15 - 30 mg/kg |
| On site | 15 mg/kg | - | 100 mg/kg | 60 mg/kg | No data | 60 - 90 mg/kg | 15 - 30 mg/kg |
| On site | 15 mg/kg | - | 100 mg/kg | 60 mg/kg | No data | 60 - 90 mg/kg | 15 - 30 mg/kg |
| On site | 15 mg/kg | - | 100 mg/kg | 60 mg/kg | No data | 60 - 90 mg/kg | 15 - 30 mg/kg |
| On site | 15 mg/kg | - | 100 mg/kg | 60 mg/kg | No data | 60 - 90 mg/kg | 15 - 30 mg/kg |
| On site | 15 mg/kg | - | 100 mg/kg | 60 mg/kg | No data | 60 - 90 mg/kg | 15 - 30 mg/kg |
| On site | 15 mg/kg | - | 100 mg/kg | 60 mg/kg | No data | 60 - 90 mg/kg | 15 - 30 mg/kg |
| On site | 15 mg/kg | - | 100 mg/kg | 60 mg/kg | No data | 60 - 90 mg/kg | 15 - 30 mg/kg |
| On site | 15 mg/kg | - | 100 mg/kg | 60 mg/kg | No data | 60 - 90 mg/kg | 15 - 30 mg/kg |
| On site | 15 mg/kg | - | 100 mg/kg | 60 mg/kg | No data | 60 - 90 mg/kg | 15 - 30 mg/kg |
| On site | 15 mg/kg | - | 100 mg/kg | 60 mg/kg | No data | 60 - 90 mg/kg | 15 - 30 mg/kg |
| On site | 15 mg/kg | - | 100 mg/kg | 60 mg/kg | No data | 60 - 90 mg/kg | 15 - 30 mg/kg |
| On site | 15 mg/kg | - | 100 mg/kg | 60 mg/kg | No data | 60 - 90 mg/kg | 15 - 30 mg/kg |
| On site | 15 mg/kg | - | 100 mg/kg | 60 mg/kg | No data | 60 - 90 mg/kg | 15 - 30 mg/kg |
| On site | 15 mg/kg | - | 100 mg/kg | 60 mg/kg | No data | 60 - 90 mg/kg | 15 - 30 mg/kg |
| On site | 15 mg/kg | - | 100 mg/kg | 60 mg/kg | No data | 60 - 90 mg/kg | 15 - 30 mg/kg |
| On site | 15 mg/kg | - | 100 mg/kg | 60 mg/kg | No data | 60 - 90 mg/kg | 15 - 30 mg/kg |

| Location | Arsenic | Bioaccessible Arsenic | Lead | Bioaccessible Lead | Cadmium | Chromium | Nickel |
|---|---|---|---|---|---|---|---|
| On site | 15 mg/kg | - | 100 mg/kg | 60 mg/kg | No data | 60 - 90 mg/kg | 15 - 30 mg/kg |
| On site | 15 mg/kg | - | 100 mg/kg | 60 mg/kg | No data | 60 - 90 mg/kg | 15 - 30 mg/kg |
| On site | 15 mg/kg | - | 100 mg/kg | 60 mg/kg | No data | 40 - 60 mg/kg | 15 - 30 mg/kg |
| On site | 15 mg/kg | - | 100 mg/kg | 60 mg/kg | No data | 40 - 60 mg/kg | 15 - 30 mg/kg |
| On site | 15 mg/kg | - | 100 mg/kg | 60 mg/kg | No data | 60 - 90 mg/kg | 15 - 30 mg/kg |
| On site | 15 mg/kg | - | 100 mg/kg | 60 mg/kg | No data | 60 - 90 mg/kg | 15 - 30 mg/kg |
| On site | 15 mg/kg | - | 100 mg/kg | 60 mg/kg | No data | 60 - 90 mg/kg | 15 - 30 mg/kg |
| On site | 15 mg/kg | - | 100 mg/kg | 60 mg/kg | No data | 60 - 90 mg/kg | 15 - 30 mg/kg |
| On site | 15 mg/kg | - | 100 mg/kg | 60 mg/kg | No data | 60 - 90 mg/kg | 15 - 30 mg/kg |
| On site | 15 mg/kg | - | 100 mg/kg | 60 mg/kg | No data | 60 - 90 mg/kg | 15 - 30 mg/kg |
| On site | 15 mg/kg | - | 100 mg/kg | 60 mg/kg | No data | 60 - 90 mg/kg | 15 - 30 mg/kg |
| On site | 15 mg/kg | - | 100 mg/kg | 60 mg/kg | No data | 60 - 90 mg/kg | 15 - 30 mg/kg |
| On site | 15 mg/kg | - | 100 mg/kg | 60 mg/kg | No data | 60 - 90 mg/kg | 15 - 30 mg/kg |
| On site | 15 mg/kg | - | 100 mg/kg | 60 mg/kg | No data | 60 - 90 mg/kg | 15 - 30 mg/kg |
| On site | 15 mg/kg | - | 100 mg/kg | 60 mg/kg | No data | 60 - 90 mg/kg | 15 - 30 mg/kg |
| On site | 15 mg/kg | - | 100 mg/kg | 60 mg/kg | No data | 40 - 60 mg/kg | 15 - 30 mg/kg |
| On site | 15 mg/kg | - | 100 mg/kg | 60 mg/kg | No data | 60 - 90 mg/kg | 15 - 30 mg/kg |
| On site | 15 mg/kg | - | 100 mg/kg | 60 mg/kg | No data | 60 - 90 mg/kg | 15 - 30 mg/kg |
| On site | 15 mg/kg | - | 100 mg/kg | 60 mg/kg | No data | 60 - 90 mg/kg | 15 - 30 mg/kg |
| On site | 15 mg/kg | - | 100 mg/kg | 60 mg/kg | No data | 60 - 90 mg/kg | 15 - 30 mg/kg |
| On site | 15 mg/kg | - | 100 mg/kg | 60 mg/kg | No data | 60 - 90 mg/kg | 15 - 30 mg/kg |
| On site | 15 mg/kg | - | 100 mg/kg | 60 mg/kg | No data | 60 - 90 mg/kg | 15 - 30 mg/kg |
| On site | 15 mg/kg | - | 100 mg/kg | 60 mg/kg | No data | 60 - 90 mg/kg | 15 - 30 mg/kg |
| On site | 15 mg/kg | - | 100 mg/kg | 60 mg/kg | No data | 60 - 90 mg/kg | 15 - 30 mg/kg |
| On site | 15 mg/kg | - | 100 mg/kg | 60 mg/kg | No data | 60 - 90 mg/kg | 15 - 30 mg/kg |
| On site | 15 mg/kg | - | 100 mg/kg | 60 mg/kg | No data | 60 - 90 mg/kg | 15 - 30 mg/kg |
| On site | 15 mg/kg | - | 100 mg/kg | 60 mg/kg | No data | 60 - 90 mg/kg | 15 - 30 mg/kg |
| On site | 15 mg/kg | - | 100 mg/kg | 60 mg/kg | No data | 60 - 90 mg/kg | 15 - 30 mg/kg |
| On site | 15 mg/kg | - | 100 mg/kg | 60 mg/kg | No data | 40 - 60 mg/kg | 15 - 30 mg/kg |

| Location | Arsenic | Bioaccessible Arsenic | Lead | Bioaccessible Lead | Cadmium | Chromium | Nickel |
|---|---|---|---|---|---|---|---|
| On site | 15 mg/kg | - | 100 mg/kg | 60 mg/kg | No data | 40 - 60 mg/kg | 15 - 30 mg/kg |
| On site | 15 mg/kg | - | 100 mg/kg | 60 mg/kg | No data | 40 - 60 mg/kg | 15 - 30 mg/kg |
| On site | 15 mg/kg | - | 100 mg/kg | 60 mg/kg | No data | 40 - 60 mg/kg | 15 - 30 mg/kg |
| On site | 15 mg/kg | - | 100 mg/kg | 60 mg/kg | No data | 40 - 60 mg/kg | 15 - 30 mg/kg |
| On site | 15 mg/kg | - | 100 mg/kg | 60 mg/kg | No data | 40 - 60 mg/kg | 15 - 30 mg/kg |
| On site | 15 mg/kg | - | 100 mg/kg | 60 mg/kg | No data | 60 - 90 mg/kg | 15 - 30 mg/kg |
| On site | 15 mg/kg | - | 100 mg/kg | 60 mg/kg | No data | 40 - 60 mg/kg | 15 - 30 mg/kg |
| On site | 15 mg/kg | - | 100 mg/kg | 60 mg/kg | No data | 40 - 60 mg/kg | 15 - 30 mg/kg |
| On site | 15 mg/kg | - | 100 mg/kg | 60 mg/kg | No data | 40 - 60 mg/kg | 15 - 30 mg/kg |
| On site | 15 mg/kg | - | 100 mg/kg | 60 mg/kg | No data | 40 - 60 mg/kg | 15 - 30 mg/kg |
| On site | 15 mg/kg | - | 100 mg/kg | 60 mg/kg | No data | 40 - 60 mg/kg | 15 - 30 mg/kg |
| On site | 15 mg/kg | - | 100 mg/kg | 60 mg/kg | No data | 40 - 60 mg/kg | 15 - 30 mg/kg |
| On site | 15 mg/kg | - | 100 mg/kg | 60 mg/kg | No data | 40 - 60 mg/kg | 15 - 30 mg/kg |
| On site | 15 mg/kg | - | 100 mg/kg | 60 mg/kg | No data | 60 - 90 mg/kg | 15 - 30 mg/kg |
| On site | 15 mg/kg | - | 100 mg/kg | 60 mg/kg | No data | 60 - 90 mg/kg | 15 - 30 mg/kg |
| On site | 15 mg/kg | - | 100 mg/kg | 60 mg/kg | No data | 60 - 90 mg/kg | 15 - 30 mg/kg |
| On site | 15 mg/kg | - | 100 mg/kg | 60 mg/kg | No data | 60 - 90 mg/kg | 15 - 30 mg/kg |
| On site | 15 mg/kg | - | 100 mg/kg | 60 mg/kg | No data | 60 - 90 mg/kg | 15 - 30 mg/kg |
| On site | 15 mg/kg | - | 100 mg/kg | 60 mg/kg | No data | 40 - 60 mg/kg | 15 - 30 mg/kg |
| On site | 15 mg/kg | - | 100 mg/kg | 60 mg/kg | No data | 60 - 90 mg/kg | 15 - 30 mg/kg |
| On site | 15 mg/kg | - | 100 mg/kg | 60 mg/kg | No data | 60 - 90 mg/kg | 15 - 30 mg/kg |
| On site | 15 mg/kg | - | 100 mg/kg | 60 mg/kg | No data | 60 - 90 mg/kg | 15 - 30 mg/kg |
| On site | 15 mg/kg | - | 100 mg/kg | 60 mg/kg | No data | 60 - 90 mg/kg | 15 - 30 mg/kg |
| On site | 15 mg/kg | - | 100 mg/kg | 60 mg/kg | No data | 60 - 90 mg/kg | 15 - 30 mg/kg |
| On site | 15 mg/kg | - | 100 mg/kg | 60 mg/kg | No data | 60 - 90 mg/kg | 15 - 30 mg/kg |
| On site | 15 mg/kg | - | 100 mg/kg | 60 mg/kg | No data | 60 - 90 mg/kg | 15 - 30 mg/kg |
| On site | 15 mg/kg | - | 100 mg/kg | 60 mg/kg | No data | 60 - 90 mg/kg | 15 - 30 mg/kg |
| On site | 15 mg/kg | - | 100 mg/kg | 60 mg/kg | No data | 60 - 90 mg/kg | 15 - 30 mg/kg |
| On site | 15 mg/kg | - | 100 mg/kg | 60 mg/kg | No data | 40 - 60 mg/kg | 15 - 30 mg/kg |

| Location | Arsenic | Bioaccessible Arsenic | Lead | Bioaccessible Lead | Cadmium | Chromium | Nickel |
|---|---|---|---|---|---|---|---|
| On site | 15 mg/kg | - | 100 mg/kg | 60 mg/kg | No data | 40 - 60 mg/kg | 15 - 30 mg/kg |
| On site | 15 mg/kg | - | 100 mg/kg | 60 mg/kg | No data | 60 - 90 mg/kg | 15 - 30 mg/kg |
| On site | 15 mg/kg | - | 100 mg/kg | 60 mg/kg | No data | 60 - 90 mg/kg | 15 - 30 mg/kg |
| On site | 15 mg/kg | - | 100 mg/kg | 60 mg/kg | No data | 60 - 90 mg/kg | 15 - 30 mg/kg |
| On site | 15 mg/kg | - | 100 mg/kg | 60 mg/kg | No data | 60 - 90 mg/kg | 15 - 30 mg/kg |
| On site | 15 mg/kg | - | 100 mg/kg | 60 mg/kg | No data | 60 - 90 mg/kg | 15 - 30 mg/kg |
| On site | 15 mg/kg | - | 100 mg/kg | 60 mg/kg | No data | 60 - 90 mg/kg | 15 - 30 mg/kg |
| On site | 15 mg/kg | - | 100 mg/kg | 60 mg/kg | No data | 60 - 90 mg/kg | 15 - 30 mg/kg |
| On site | 15 mg/kg | - | 100 mg/kg | 60 mg/kg | No data | 60 - 90 mg/kg | 15 - 30 mg/kg |
| On site | 15 mg/kg | - | 100 mg/kg | 60 mg/kg | No data | 60 - 90 mg/kg | 15 - 30 mg/kg |
| On site | 15 mg/kg | - | 100 mg/kg | 60 mg/kg | No data | 60 - 90 mg/kg | 15 - 30 mg/kg |
| On site | 15 mg/kg | - | 100 mg/kg | 60 mg/kg | No data | 60 - 90 mg/kg | 15 - 30 mg/kg |
| On site | 15 mg/kg | - | 100 mg/kg | 60 mg/kg | No data | 60 - 90 mg/kg | 15 - 30 mg/kg |
| On site | 15 mg/kg | - | 100 mg/kg | 60 mg/kg | No data | 60 - 90 mg/kg | 15 - 30 mg/kg |
| On site | 15 mg/kg | - | 100 mg/kg | 60 mg/kg | No data | 60 - 90 mg/kg | 15 - 30 mg/kg |
| On site | 15 mg/kg | - | 100 mg/kg | 60 mg/kg | No data | 60 - 90 mg/kg | 15 - 30 mg/kg |
| On site | 15 mg/kg | - | 100 mg/kg | 60 mg/kg | No data | 40 - 60 mg/kg | 15 - 30 mg/kg |
| On site | 15 mg/kg | - | 100 mg/kg | 60 mg/kg | No data | 40 - 60 mg/kg | 15 - 30 mg/kg |
| On site | 15 mg/kg | - | 100 mg/kg | 60 mg/kg | No data | 40 - 60 mg/kg | 15 - 30 mg/kg |
| On site | 15 mg/kg | - | 100 mg/kg | 60 mg/kg | No data | 40 - 60 mg/kg | 15 - 30 mg/kg |
| On site | 15 mg/kg | - | 100 mg/kg | 60 mg/kg | No data | 40 - 60 mg/kg | 15 - 30 mg/kg |
| On site | 15 mg/kg | - | 100 mg/kg | 60 mg/kg | No data | 60 - 90 mg/kg | 15 - 30 mg/kg |
| On site | 15 mg/kg | - | 100 mg/kg | 60 mg/kg | No data | 60 - 90 mg/kg | 15 - 30 mg/kg |
| On site | 15 mg/kg | - | 100 mg/kg | 60 mg/kg | No data | 60 - 90 mg/kg | 15 - 30 mg/kg |
| On site | 15 mg/kg | - | 100 mg/kg | 60 mg/kg | No data | 40 - 60 mg/kg | 15 - 30 mg/kg |
| On site | 15 mg/kg | - | 100 mg/kg | 60 mg/kg | No data | 40 - 60 mg/kg | 15 - 30 mg/kg |
| On site | 15 mg/kg | - | 100 mg/kg | 60 mg/kg | No data | 60 - 90 mg/kg | 15 - 30 mg/kg |
| On site | 15 mg/kg | - | 100 mg/kg | 60 mg/kg | No data | 60 - 90 mg/kg | 15 - 30 mg/kg |
| On site | 15 mg/kg | - | 100 mg/kg | 60 mg/kg | No data | 60 - 90 mg/kg | 15 - 30 mg/kg |
| On site | 15 mg/kg | - | 100 mg/kg | 60 mg/kg | No data | 60 - 90 mg/kg | 15 - 30 mg/kg |

| Location | Arsenic | Bioaccessible Arsenic | Lead | Bioaccessible Lead | Cadmium | Chromium | Nickel |
|---|---|---|---|---|---|---|---|
| On site | 15 mg/kg | - | 100 mg/kg | 60 mg/kg | No data | 60 - 90 mg/kg | 15 - 30 mg/kg |
| On site | 15 mg/kg | - | 100 mg/kg | 60 mg/kg | No data | 60 - 90 mg/kg | 15 - 30 mg/kg |
| On site | 15 mg/kg | - | 100 mg/kg | 60 mg/kg | No data | 60 - 90 mg/kg | 15 - 30 mg/kg |
| On site | 15 mg/kg | - | 100 mg/kg | 60 mg/kg | No data | 60 - 90 mg/kg | 15 - 30 mg/kg |
| On site | 15 mg/kg | - | 100 mg/kg | 60 mg/kg | No data | 60 - 90 mg/kg | 15 - 30 mg/kg |
| On site | 15 mg/kg | - | 100 mg/kg | 60 mg/kg | No data | 60 - 90 mg/kg | 15 - 30 mg/kg |
| On site | 15 mg/kg | - | 100 mg/kg | 60 mg/kg | No data | 60 - 90 mg/kg | 15 - 30 mg/kg |
| On site | 15 mg/kg | - | 100 mg/kg | 60 mg/kg | No data | 60 - 90 mg/kg | 15 - 30 mg/kg |
| On site | 15 mg/kg | - | 100 mg/kg | 60 mg/kg | No data | 60 - 90 mg/kg | 15 - 30 mg/kg |
| On site | 15 mg/kg | - | 100 mg/kg | 60 mg/kg | No data | 60 - 90 mg/kg | 15 - 30 mg/kg |
| On site | 15 mg/kg | - | 100 mg/kg | 60 mg/kg | No data | 60 - 90 mg/kg | 15 - 30 mg/kg |
| On site | 15 mg/kg | - | 100 mg/kg | 60 mg/kg | No data | 60 - 90 mg/kg | 15 - 30 mg/kg |
| On site | 15 mg/kg | - | 100 mg/kg | 60 mg/kg | No data | 60 - 90 mg/kg | 15 - 30 mg/kg |
| On site | 15 mg/kg | - | 100 mg/kg | 60 mg/kg | No data | 60 - 90 mg/kg | 15 - 30 mg/kg |
| On site | 15 mg/kg | - | 100 mg/kg | 60 mg/kg | No data | 60 - 90 mg/kg | 15 - 30 mg/kg |
| On site | 15 mg/kg | - | 100 mg/kg | 60 mg/kg | No data | 60 - 90 mg/kg | 15 - 30 mg/kg |
| On site | 15 mg/kg | - | 100 mg/kg | 60 mg/kg | No data | 60 - 90 mg/kg | 15 - 30 mg/kg |
| On site | 15 mg/kg | - | 100 mg/kg | 60 mg/kg | No data | 60 - 90 mg/kg | 15 - 30 mg/kg |
| On site | 15 mg/kg | - | 100 mg/kg | 60 mg/kg | No data | 60 - 90 mg/kg | 15 - 30 mg/kg |
| On site | 15 mg/kg | - | 100 mg/kg | 60 mg/kg | No data | 60 - 90 mg/kg | 15 - 30 mg/kg |
| On site | 15 mg/kg | - | 100 mg/kg | 60 mg/kg | No data | 60 - 90 mg/kg | 15 - 30 mg/kg |
| On site | 15 mg/kg | - | 100 mg/kg | 60 mg/kg | No data | 60 - 90 mg/kg | 15 - 30 mg/kg |
| On site | 15 mg/kg | - | 100 mg/kg | 60 mg/kg | No data | 60 - 90 mg/kg | 15 - 30 mg/kg |
| On site | 15 mg/kg | - | 100 mg/kg | 60 mg/kg | No data | 60 - 90 mg/kg | 15 - 30 mg/kg |
| On site | 15 mg/kg | - | 100 mg/kg | 60 mg/kg | No data | 60 - 90 mg/kg | 15 - 30 mg/kg |
| On site | 15 mg/kg | - | 100 mg/kg | 60 mg/kg | No data | 60 - 90 mg/kg | 15 - 30 mg/kg |
| On site | 15 mg/kg | - | 100 mg/kg | 60 mg/kg | No data | 60 - 90 mg/kg | 15 - 30 mg/kg |
| On site | 15 mg/kg | - | 100 mg/kg | 60 mg/kg | No data | 60 - 90 mg/kg | 15 - 30 mg/kg |

| Location | Arsenic | Bioaccessible Arsenic | Lead | Bioaccessible Lead | Cadmium | Chromium | Nickel |
|---|---|---|---|---|---|---|---|
| On site | 15 mg/kg | - | 100 mg/kg | 60 mg/kg | No data | 60 - 90 mg/kg | 15 - 30 mg/kg |
| On site | 15 mg/kg | - | 100 mg/kg | 60 mg/kg | No data | 60 - 90 mg/kg | 15 - 30 mg/kg |
| On site | 15 mg/kg | - | 100 mg/kg | 60 mg/kg | No data | 60 - 90 mg/kg | 15 - 30 mg/kg |
| On site | 15 mg/kg | - | 100 mg/kg | 60 mg/kg | No data | 60 - 90 mg/kg | 15 - 30 mg/kg |
| On site | 15 mg/kg | - | 100 mg/kg | 60 mg/kg | No data | 60 - 90 mg/kg | 15 - 30 mg/kg |
| On site | 15 mg/kg | - | 100 mg/kg | 60 mg/kg | No data | 60 - 90 mg/kg | 15 - 30 mg/kg |
| On site | 15 mg/kg | - | 100 mg/kg | 60 mg/kg | No data | 60 - 90 mg/kg | 15 - 30 mg/kg |
| On site | 15 mg/kg | - | 100 mg/kg | 60 mg/kg | No data | 60 - 90 mg/kg | 15 - 30 mg/kg |
| On site | 15 mg/kg | - | 100 mg/kg | 60 mg/kg | No data | 60 - 90 mg/kg | 15 - 30 mg/kg |
| On site | 15 mg/kg | - | 100 mg/kg | 60 mg/kg | No data | 60 - 90 mg/kg | 15 - 30 mg/kg |
| On site | 15 mg/kg | - | 100 mg/kg | 60 mg/kg | No data | 60 - 90 mg/kg | 15 - 30 mg/kg |
| On site | 15 mg/kg | - | 100 mg/kg | 60 mg/kg | No data | 60 - 90 mg/kg | 15 - 30 mg/kg |
| On site | 15 mg/kg | - | 100 mg/kg | 60 mg/kg | No data | 60 - 90 mg/kg | 15 - 30 mg/kg |
| On site | 15 mg/kg | - | 100 mg/kg | 60 mg/kg | No data | 60 - 90 mg/kg | 15 - 30 mg/kg |
| On site | 15 mg/kg | - | 100 mg/kg | 60 mg/kg | No data | 60 - 90 mg/kg | 15 - 30 mg/kg |
| On site | 15 mg/kg | - | 100 mg/kg | 60 mg/kg | No data | 60 - 90 mg/kg | 15 - 30 mg/kg |
| On site | 15 mg/kg | - | 100 mg/kg | 60 mg/kg | No data | 60 - 90 mg/kg | 15 - 30 mg/kg |
| On site | 15 mg/kg | - | 100 mg/kg | 60 mg/kg | No data | 60 - 90 mg/kg | 15 - 30 mg/kg |
| On site | 15 mg/kg | - | 100 mg/kg | 60 mg/kg | No data | 60 - 90 mg/kg | 15 - 30 mg/kg |
| On site | 15 mg/kg | - | 100 mg/kg | 60 mg/kg | No data | 60 - 90 mg/kg | 15 - 30 mg/kg |
| On site | 15 mg/kg | - | 100 mg/kg | 60 mg/kg | No data | 60 - 90 mg/kg | 15 - 30 mg/kg |
| On site | 15 mg/kg | - | 100 mg/kg | 60 mg/kg | No data | 60 - 90 mg/kg | 15 - 30 mg/kg |
| On site | 15 mg/kg | - | 100 mg/kg | 60 mg/kg | No data | 60 - 90 mg/kg | 15 - 30 mg/kg |
| On site | 15 mg/kg | - | 100 mg/kg | 60 mg/kg | No data | 60 - 90 mg/kg | 15 - 30 mg/kg |
| On site | 15 mg/kg | - | 100 mg/kg | 60 mg/kg | No data | 60 - 90 mg/kg | 15 - 30 mg/kg |
| On site | 15 mg/kg | - | 100 mg/kg | 60 mg/kg | No data | 60 - 90 mg/kg | 15 - 30 mg/kg |
| On site | 15 mg/kg | - | 100 mg/kg | 60 mg/kg | No data | 60 - 90 mg/kg | 15 - 30 mg/kg |
| On site | 15 mg/kg | - | 100 mg/kg | 60 mg/kg | No data | 60 - 90 mg/kg | 15 - 30 mg/kg |
| On site | 15 mg/kg | - | 100 mg/kg | 60 mg/kg | No data | 60 - 90 mg/kg | 15 - 30 mg/kg |

| Location | Arsenic | Bioaccessible Arsenic | Lead | Bioaccessible Lead | Cadmium | Chromium | Nickel |
|---|---|---|---|---|---|---|---|
| **On site** | **15 mg/kg** | **-** | **100 mg/kg** | **60 mg/kg** | **No data** | **60 - 90 mg/kg** | **15 - 30 mg/kg** |
| **On site** | **15 mg/kg** | **-** | **100 mg/kg** | **60 mg/kg** | **No data** | **60 - 90 mg/kg** | **15 - 30 mg/kg** |
| **On site** | **15 mg/kg** | **-** | **100 mg/kg** | **60 mg/kg** | **No data** | **60 - 90 mg/kg** | **15 - 30 mg/kg** |
| **On site** | **15 mg/kg** | **-** | **100 mg/kg** | **60 mg/kg** | **No data** | **60 - 90 mg/kg** | **15 - 30 mg/kg** |
| **On site** | **15 mg/kg** | **-** | **100 mg/kg** | **60 mg/kg** | **No data** | **60 - 90 mg/kg** | **15 - 30 mg/kg** |
| **On site** | **15 mg/kg** | **-** | **100 mg/kg** | **60 mg/kg** | **No data** | **60 - 90 mg/kg** | **15 - 30 mg/kg** |
| **On site** | **15 mg/kg** | **-** | **100 mg/kg** | **60 mg/kg** | **No data** | **60 - 90 mg/kg** | **15 - 30 mg/kg** |
| **On site** | **15 mg/kg** | **-** | **100 mg/kg** | **60 mg/kg** | **No data** | **60 - 90 mg/kg** | **15 - 30 mg/kg** |
| **On site** | **15 mg/kg** | **-** | **100 mg/kg** | **60 mg/kg** | **No data** | **60 - 90 mg/kg** | **15 - 30 mg/kg** |
| **On site** | **15 mg/kg** | **-** | **100 mg/kg** | **60 mg/kg** | **No data** | **60 - 90 mg/kg** | **15 - 30 mg/kg** |
| **On site** | **15 mg/kg** | **-** | **100 mg/kg** | **60 mg/kg** | **No data** | **60 - 90 mg/kg** | **15 - 30 mg/kg** |
| **On site** | **15 mg/kg** | **-** | **100 mg/kg** | **60 mg/kg** | **No data** | **60 - 90 mg/kg** | **15 - 30 mg/kg** |
| **On site** | **15 mg/kg** | **-** | **100 mg/kg** | **60 mg/kg** | **No data** | **60 - 90 mg/kg** | **15 - 30 mg/kg** |
| **On site** | **15 mg/kg** | **-** | **100 mg/kg** | **60 mg/kg** | **No data** | **60 - 90 mg/kg** | **15 - 30 mg/kg** |
| **On site** | **15 mg/kg** | **-** | **100 mg/kg** | **60 mg/kg** | **No data** | **60 - 90 mg/kg** | **15 - 30 mg/kg** |
| 2m N | 15 mg/kg | - | 100 mg/kg | 60 mg/kg | No data | 60 - 90 mg/kg | 15 - 30 mg/kg |
| 5m S | 15 mg/kg | - | 100 mg/kg | 60 mg/kg | No data | 60 - 90 mg/kg | 15 - 30 mg/kg |
| 6m N | 15 mg/kg | - | 100 mg/kg | 60 mg/kg | No data | 40 - 60 mg/kg | 15 - 30 mg/kg |
| 6m W | 15 mg/kg | - | 100 mg/kg | 60 mg/kg | No data | 60 - 90 mg/kg | 15 - 30 mg/kg |
| 7m NW | 15 mg/kg | - | 100 mg/kg | 60 mg/kg | No data | 60 - 90 mg/kg | 15 - 30 mg/kg |
| 7m N | 15 mg/kg | - | 100 mg/kg | 60 mg/kg | No data | 40 - 60 mg/kg | 15 - 30 mg/kg |
| 9m NE | 15 mg/kg | - | 100 mg/kg | 60 mg/kg | No data | 60 - 90 mg/kg | 15 - 30 mg/kg |
| 9m NE | 15 mg/kg | - | 100 mg/kg | 60 mg/kg | No data | 60 - 90 mg/kg | 15 - 30 mg/kg |
| 10m N | 15 mg/kg | - | 100 mg/kg | 60 mg/kg | No data | 40 - 60 mg/kg | 15 - 30 mg/kg |
| 14m SE | 15 mg/kg | - | 100 mg/kg | 60 mg/kg | No data | 60 - 90 mg/kg | 15 - 30 mg/kg |
| 18m SW | 15 mg/kg | - | 100 mg/kg | 60 mg/kg | No data | 60 - 90 mg/kg | 15 - 30 mg/kg |
| 18m SW | 15 mg/kg | - | 100 mg/kg | 60 mg/kg | No data | 60 - 90 mg/kg | 15 - 30 mg/kg |
| 18m N | 15 mg/kg | - | 100 mg/kg | 60 mg/kg | No data | 60 - 90 mg/kg | 15 - 30 mg/kg |
| 19m S | 15 mg/kg | - | 100 mg/kg | 60 mg/kg | No data | 60 - 90 mg/kg | 15 - 30 mg/kg |

| Location | Arsenic | Bioaccessible Arsenic | Lead | Bioaccessible Lead | Cadmium | Chromium | Nickel |
|---|---|---|---|---|---|---|---|
| 21m SW | 15 mg/kg | - | 100 mg/kg | 60 mg/kg | No data | 60 - 90 mg/kg | 15 - 30 mg/kg |
| 23m N | 15 mg/kg | - | 100 mg/kg | 60 mg/kg | No data | 60 - 90 mg/kg | 15 - 30 mg/kg |
| 26m NE | 15 mg/kg | - | 100 mg/kg | 60 mg/kg | No data | 60 - 90 mg/kg | 15 - 30 mg/kg |
| 29m SE | 15 mg/kg | - | 100 mg/kg | 60 mg/kg | No data | 60 - 90 mg/kg | 15 - 30 mg/kg |
| 32m W | 15 mg/kg | - | 100 mg/kg | 60 mg/kg | No data | 40 - 60 mg/kg | 15 - 30 mg/kg |
| 38m SE | 15 mg/kg | - | 100 mg/kg | 60 mg/kg | No data | 60 - 90 mg/kg | 15 - 30 mg/kg |
| 42m N | 15 mg/kg | - | 100 mg/kg | 60 mg/kg | No data | 40 - 60 mg/kg | 15 - 30 mg/kg |
| 42m S | 15 mg/kg | - | 100 mg/kg | 60 mg/kg | No data | 60 - 90 mg/kg | 15 - 30 mg/kg |
| 45m W | 15 mg/kg | - | 100 mg/kg | 60 mg/kg | No data | 40 - 60 mg/kg | 15 - 30 mg/kg |
| 45m W | 15 mg/kg | - | 100 mg/kg | 60 mg/kg | No data | 40 - 60 mg/kg | 15 - 30 mg/kg |
| 45m NW | 15 mg/kg | - | 100 mg/kg | 60 mg/kg | No data | 60 - 90 mg/kg | 15 - 30 mg/kg |
| 46m N | 15 mg/kg | - | 100 mg/kg | 60 mg/kg | No data | 40 - 60 mg/kg | 15 - 30 mg/kg |
| 48m NW | 15 mg/kg | - | 100 mg/kg | 60 mg/kg | No data | 60 - 90 mg/kg | 15 - 30 mg/kg |
| 50m E | 15 mg/kg | - | 100 mg/kg | 60 mg/kg | No data | 60 - 90 mg/kg | 15 - 30 mg/kg |

*This data is sourced from the British Geological Survey.*

## 21.2 BGS Estimated Urban Soil Chemistry

| **Records within 50m** | **0** |
|---|---|

Estimated topsoil chemistry of Arsenic, Cadmium, Chromium, Copper, Nickel, Lead, Tin and Zinc and bioaccessible Arsenic and Lead in 23 urban centres across Great Britain. These estimates are derived from interpolation of the measured urban topsoil data referred to above and provide information across each city between the measured sample locations (4 per $km^2$).

*This data is sourced from the British Geological Survey.*

## 21.3 BGS Measured Urban Soil Chemistry

| **Records within 50m** | **0** |
|---|---|

The locations and measured total concentrations (mg/kg) of Arsenic, Cadmium, Chromium, Copper, Nickel, Lead, Tin and Zinc in urban topsoil samples from 23 urban centres across Great Britain. These are collected at a sample density of 4 per $km^2$.

*This data is sourced from the British Geological Survey.*

# 22 Railway infrastructure and projects

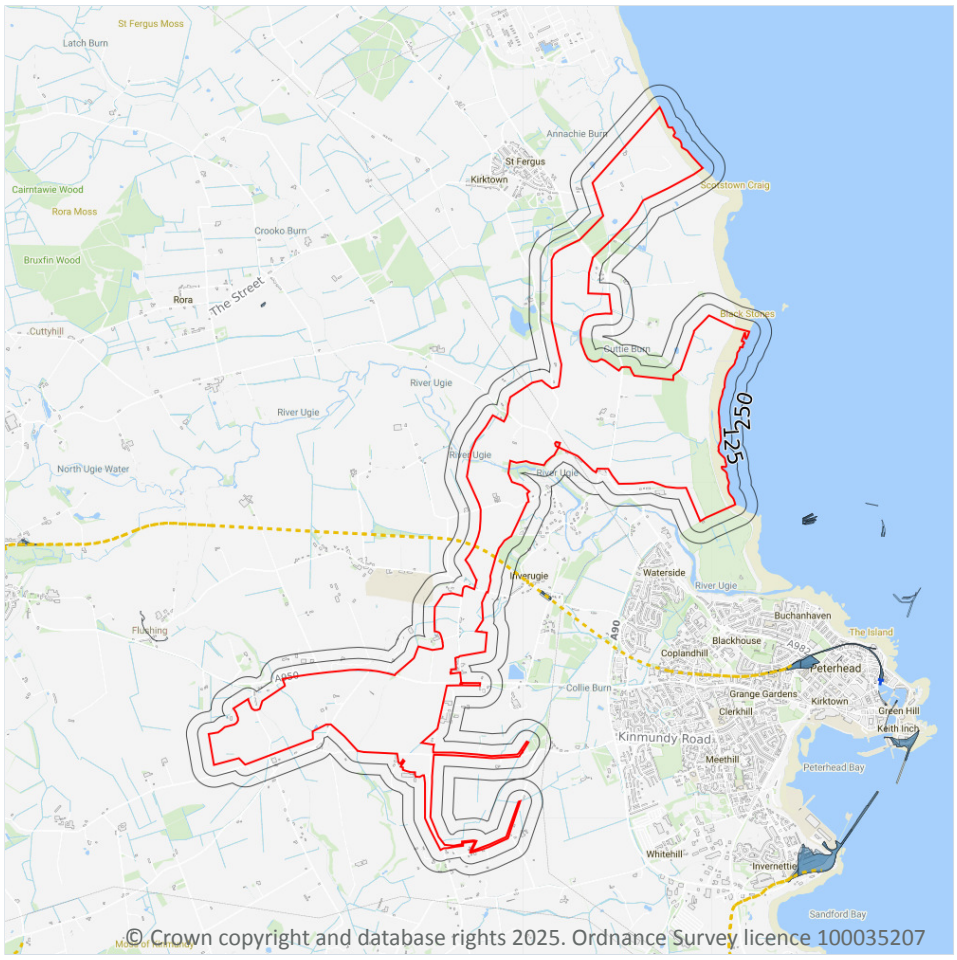


Site Outline

Search buffers in metres (m)

- Crossrail 2 Stations
- Crossrail 2 Route
- Crossrail 2 Worksites
- Crossrail 2 Safeguarding
- Crossrail 2 Headhouses
- Railway stations
- Active railways
- Active tunnels
- Abandoned railways
- Historic railways
- Historic tunnels
- Underground stations
- Underground Lines
- Royal Mail tunnels
- HS2 optimised route
- HS2 Stations
- HS2 Depots
- HS2 Surface Safeguarding
- HS2 Subsurface Safeguarding

## 22.1 Underground railways (London)

| Records within 250m | 0 |
|---|---|

Details of all active London Underground lines, including approximate tunnel roof depth and operational hours.

*This data is sourced from publicly available information by Groundsure.*

## 22.2 Underground railways (Non-London)

| Records within 250m | 0 |
|---|---|

Details of the Merseyrail system, the Tyne and Wear Metro and the Glasgow Subway. Not all parts of all systems are located underground. The data contains location information only and does not include a depth assessment.

*This data is sourced from publicly available information by Groundsure.*

## 22.3 Railway tunnels

| Records within 250m | 0 |
|---|---|

Railway tunnels taken from contemporary Ordnance Survey mapping.

*This data is sourced from the Ordnance Survey.*

## 22.4 Historical railway and tunnel features

| Records within 250m | 0 |
|---|---|

Railways and tunnels digitised from historical Ordnance Survey mapping as scales of 1:1,250, 1:2,500, 1:10,000 and 1:10,560.

*This data is sourced from Ordnance Survey/Groundsure.*

## 22.5 Royal Mail tunnels

| Records within 250m | 0 |
|---|---|

The Post Office Railway, otherwise known as the Mail Rail, is an underground railway running through Central London from Paddington Head District Sorting Office to Whitechapel Eastern Head Sorting Office. The line is 10.5km long. The data includes details of the full extent of the tunnels, the depth of the tunnel, and the depth to track level.

*This data is sourced from Groundsure/the Postal Museum.*

## 22.6 Historical railways

| Records within 250m | 2 |
|---|---|

Former railway lines, including dismantled lines, abandoned lines, disused lines, historic railways and razed lines.

Features are displayed on the Railway infrastructure and projects map on **page 132 >**

| Location | Description |
|---|---|
| **On site** | **Historical OSM** |
| **On site** | **Abandoned** |

*This data is sourced from OpenStreetMap.*

## 22.7 Railways

| Records within 250m | 0 |
|---|---|

Currently existing railway lines, including standard railways, narrow gauge, funicular, trams and light railways.

*This data is sourced from Ordnance Survey and OpenStreetMap.*

## 22.8 Crossrail 2

| Records within 500m | 0 |
|---|---|

Crossrail 2 is a proposed railway linking the national rail networks in Surrey and Hertfordshire via an underground tunnel through London.

*This data is sourced from publicly available information by Groundsure.*

## 22.9 HS2

| Records within 500m | 0 |
|---|---|

HS2 is a proposed high speed rail network running from London to Manchester and Leeds via Birmingham. Main civils construction on Phase 1 (London to Birmingham) of the project began in 2019, and it is currently anticipated that this phase will be fully operational by 2026. Construction on Phase 2a (Birmingham to Crewe) is anticipated to commence in 2021, with the service fully operational by 2027. Construction on Phase 2b (Crewe to Manchester and Birmingham to Leeds) is scheduled to begin in 2023 and be operational by 2033.

*This data is sourced from HS2 ltd.*

## Data providers

Groundsure works with respected data providers to bring you the most relevant and accurate information. To find out who they are and their areas of expertise see https://www.groundsure.com/sources-reference ↗.

## Terms and conditions

Groundsure's Terms and Conditions can be accessed at this link: www.groundsure.com/terms-and-conditions-april-2023/ ↗.

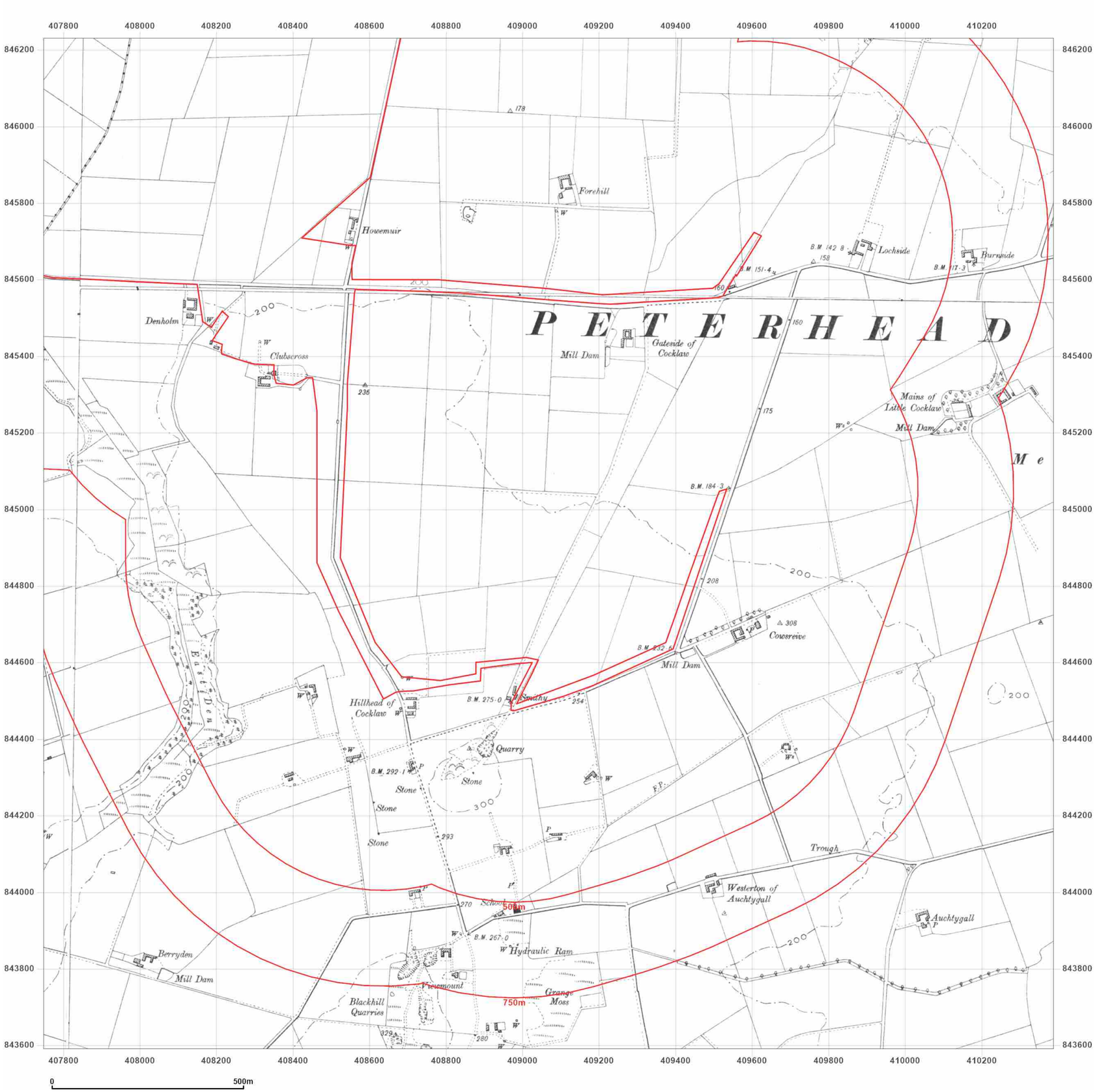


**Site Details:**

Peterhead

**Client Ref:** P114176UK001
**Report Ref:** WSP-AKM-TL7-4RJ-QFX_SS_2_1
**Grid Ref:** 409067, 844910

**Map Name:** County Series

**Map date:** **1900-1902**

**Scale:** 1:10,560

**Printed at:** 1:10,560

N
W E
S

Surveyed 1870
Revised 1902
Edition N/A
Copyright N/A
Levelled N/A

Surveyed 1869
Revised 1901
Edition 1901
Copyright N/A
Levelled N/A

Surveyed 1870
Revised 1901
Edition N/A
Copyright N/A
Levelled N/A

Surveyed 1868
Revised 1900
Edition N/A
Copyright N/A
Levelled N/A

Produced by
Groundsure Insights
T: 08444 159000
E: info@groundsure.com
W: www.groundsure.com

© Crown copyright and database rights 2024 Ordnance Survey 100035207

Production date: 17 June 2025

Map legend available at:
www.groundsure.com/sites/default/files/groundsure_legend.pdf




WSP

**Site Details:**

Peterhead

**Client Ref:** P114176UK001
**Report Ref:** WSP-AKM-TL7-4RJ-QFX_SS_2_1
**Grid Ref:** 409067, 844910

**Map Name:** County Series

**Map date:** **1924-1928**

**Scale:** 1:10,560

**Printed at:** 1:10,560

N
W E
S

Surveyed 1869
Revised 1924
Edition N/A
Copyright N/A
Levelled N/A

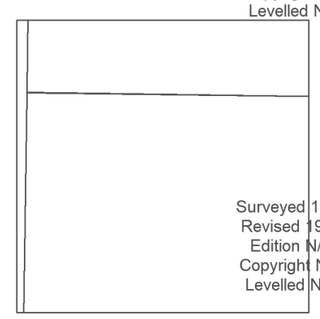

Surveyed 1868
Revised 1928
Edition N/A
Copyright N/A
Levelled N/A

Groundsure INSIGHTS

Powered by

Produced by
Groundsure Insights
T: 08444 159000
E: info@groundsure.com
W: www.groundsure.com

© Crown copyright and database rights 2024 Ordnance Survey 100035207

Production date: 17 June 2025

Map legend available at:
www.groundsure.com/sites/default/files/groundsure_legend.pdf

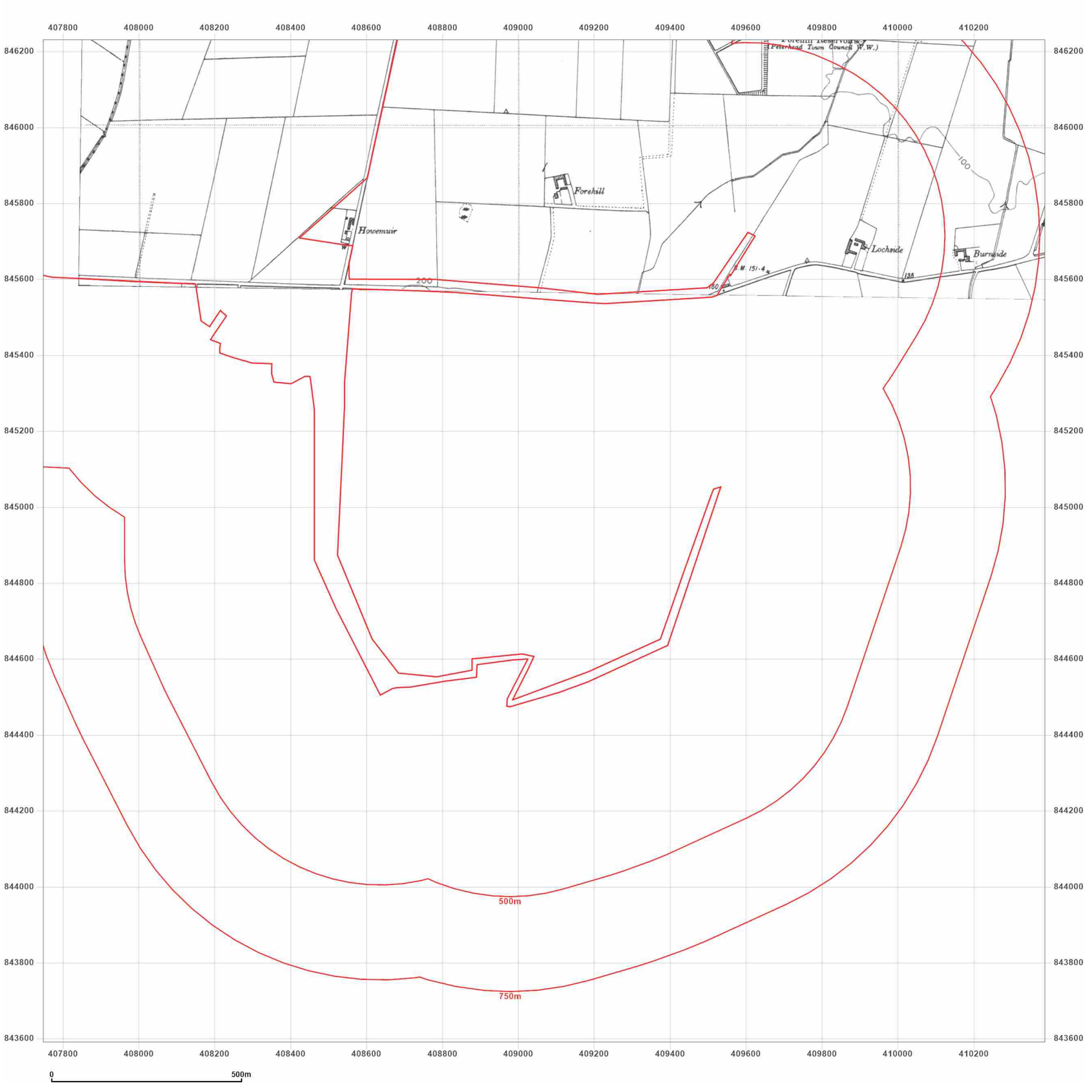


wsp

**Site Details:**

Peterhead

**Client Ref:** P114176UK001
**Report Ref:** WSP-AKM-TL7-4RJ-QFX_SS_2_1
**Grid Ref:** 409067, 844910

**Map Name:** County Series

**Map date:** **1938**

**Scale:** 1:10,560

**Printed at:** 1:10,560

N
W E
S

Surveyed 1869
Revised 1938
Edition N/A
Copyright N/A
Levelled N/A



Groundsure INSIGHTS

Powered by

Produced by
Groundsure Insights
T: 08444 159000
E: info@groundsure.com
W: www.groundsure.com

© Crown copyright and database rights 2024 Ordnance Survey 100035207

Production date: 17 June 2025

Map legend available at:
www.groundsure.com/sites/default/files/groundsure_legend.pdf

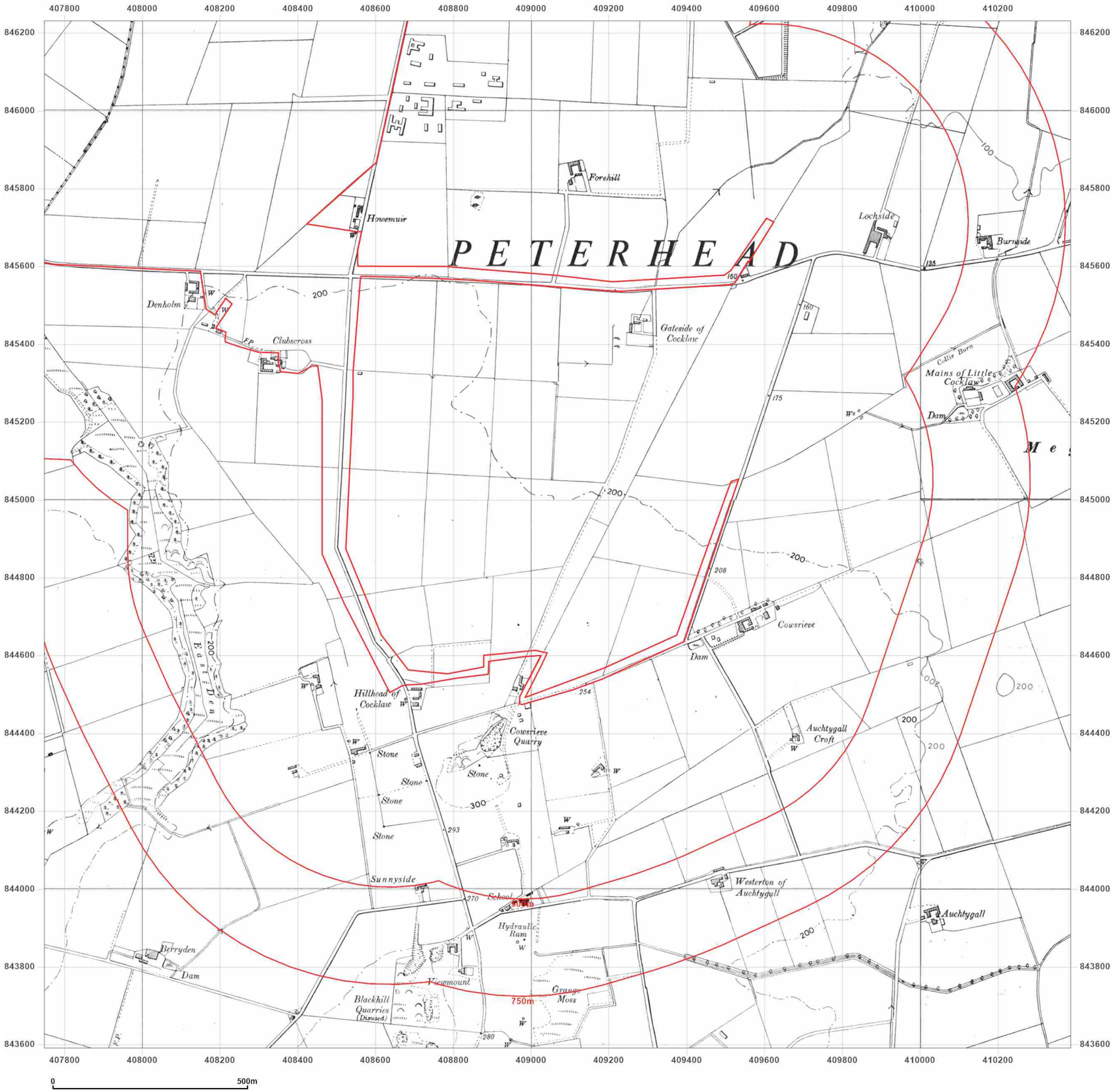


**Site Details:**

Peterhead

**Client Ref:** P114176UK001
**Report Ref:** WSP-AKM-TL7-4RJ-QFX_SS_2_1
**Grid Ref:** 409067, 844910

**Map Name:** Provisional

**Map date:** **1955**

**Scale:** 1:10,560

**Printed at:** 1:10,560

N
W E
S

Surveyed 1955
Revised 1955
Edition N/A
Copyright N/A
Levelled N/A

Surveyed 1955
Revised 1955
Edition N/A
Copyright N/A
Levelled N/A

Surveyed 1955
Revised 1955
Edition N/A
Copyright N/A
Levelled N/A

Surveyed 1955
Revised 1955
Edition N/A
Copyright N/A
Levelled N/A

Groundsure INSIGHTS

Powered by OS

Produced by
Groundsure Insights
T: 08444 159000
E: info@groundsure.com
W: www.groundsure.com

© Crown copyright and database rights 2024 Ordnance Survey 100035207

Production date: 17 June 2025

Map legend available at:
www.groundsure.com/sites/default/files/groundsure_legend.pdf

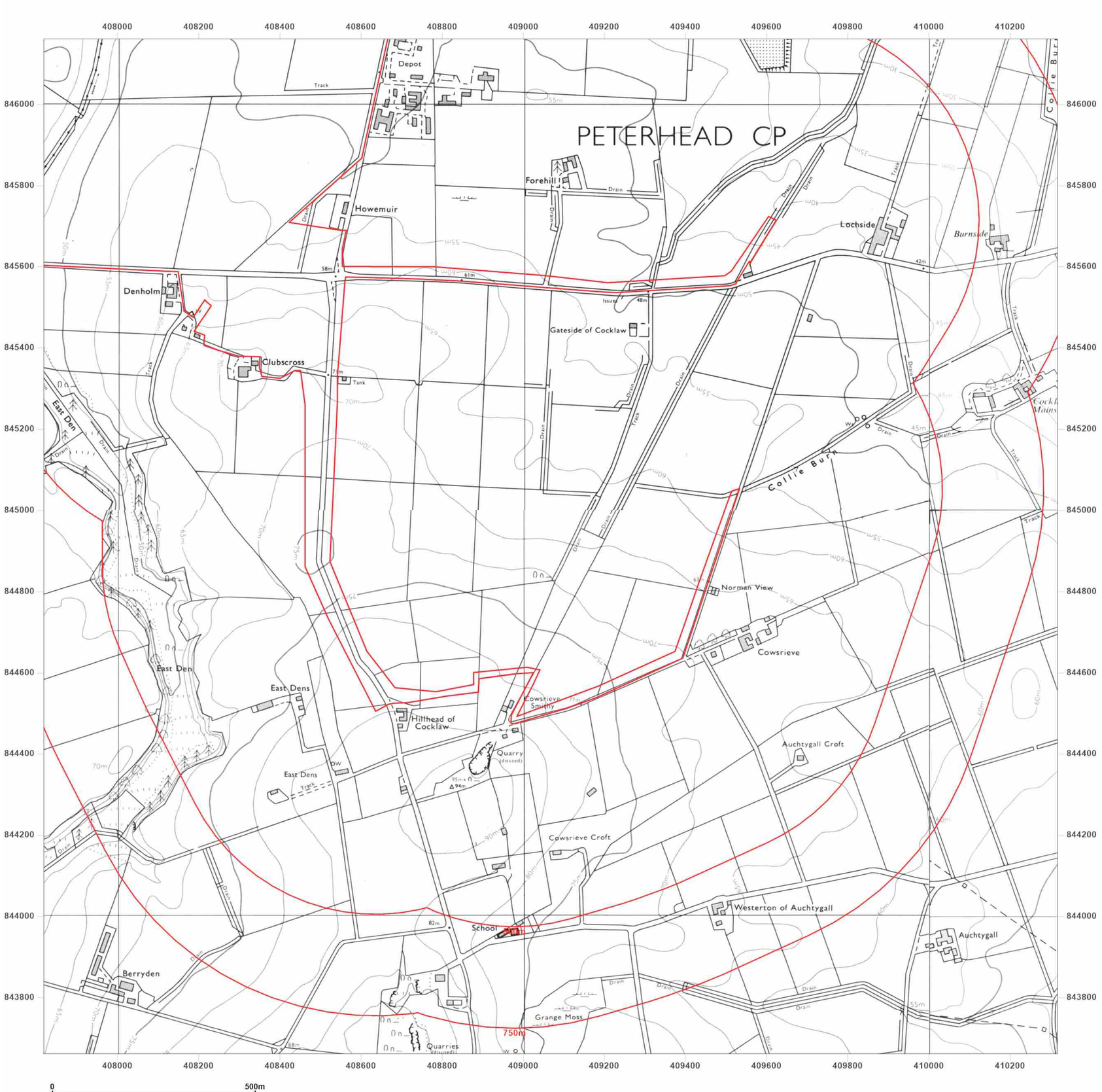


**Site Details:**

Peterhead

**Client Ref:** P114176UK001
**Report Ref:** WSP-AKM-TL7-4RJ-QFX_SS_2_1
**Grid Ref:** 409067, 844910

**Map Name:** National Grid

**Map date:** **1973-1977**

**Scale:** 1:10,000

**Printed at:** 1:10,000

N
W E
S

Surveyed 1972
Revised 1973
Edition N/A
Copyright 1973
Levelled 1971

Surveyed 1968
Revised 1974
Edition N/A
Copyright 1975
Levelled 1971

Surveyed 1973
Revised 1975
Edition N/A
Copyright 1977
Levelled 1974

Surveyed 1972
Revised 1977
Edition N/A
Copyright N/A
Levelled N/A

Groundsure INSIGHTS

Powered by OS

Produced by
Groundsure Insights
T: 08444 159000
E: info@groundsure.com
W: www.groundsure.com

© Crown copyright and database rights 2024 Ordnance Survey 100035207

Production date: 17 June 2025

Map legend available at:
www.groundsure.com/sites/default/files/groundsure_legend.pdf

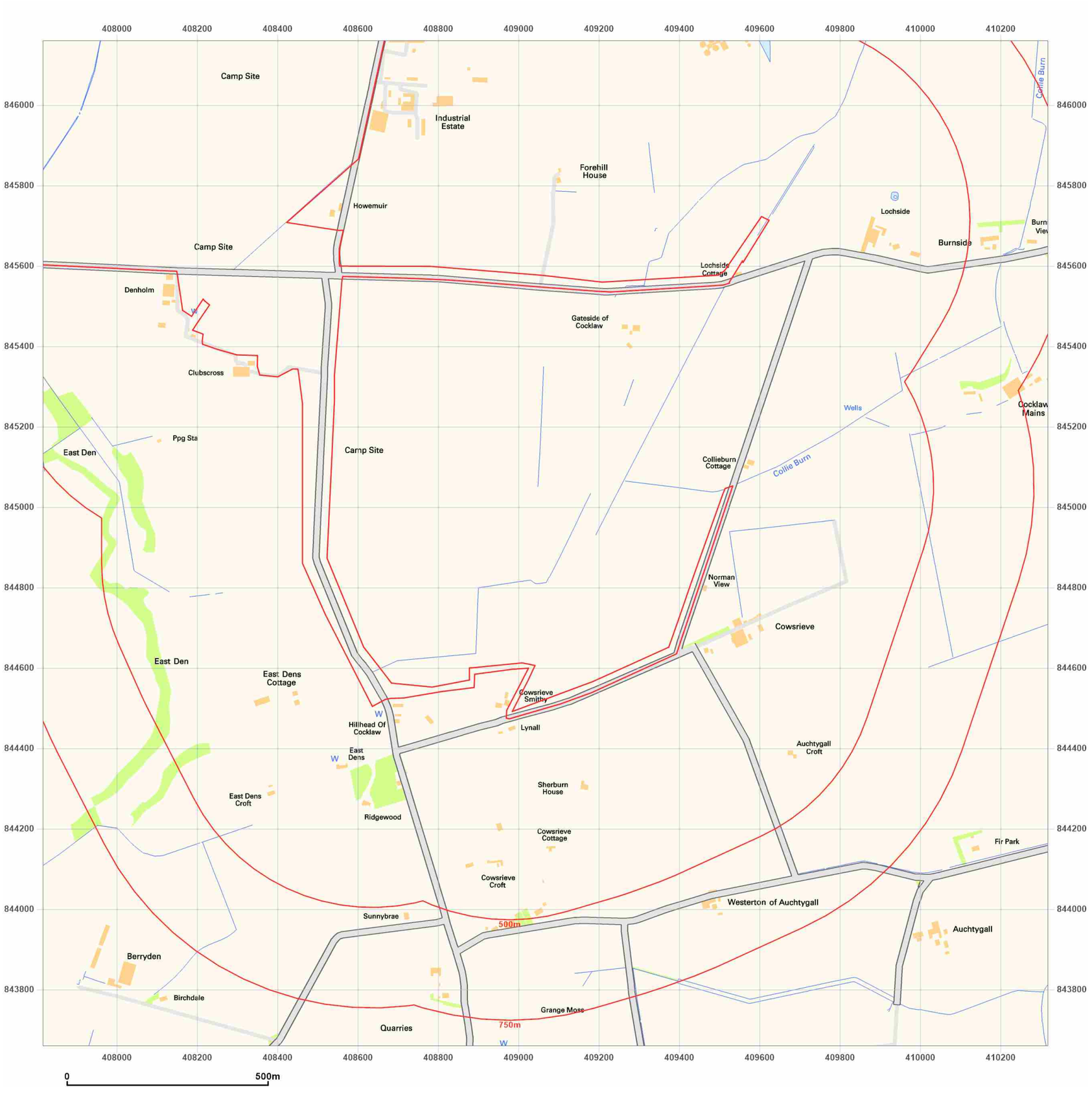


wsp

**Site Details:**

Peterhead

**Client Ref:** P114176UK001
**Report Ref:** WSP-AKM-TL7-4RJ-QFX_SS_2_1
**Grid Ref:** 409067, 844910

**Map Name:** National Grid

**Map date:** **2001**

**Scale:** 1:10,000

**Printed at:** 1:10,000

N
W E
S

2001

Groundsure INSIGHTS

Powered by

Produced by
Groundsure Insights
T: 08444 159000
E: info@groundsure.com
W: www.groundsure.com

© Crown copyright and database rights 2024 Ordnance Survey 100035207

Production date: 17 June 2025

Map legend available at:
www.groundsure.com/sites/default/files/groundsure_legend.pdf

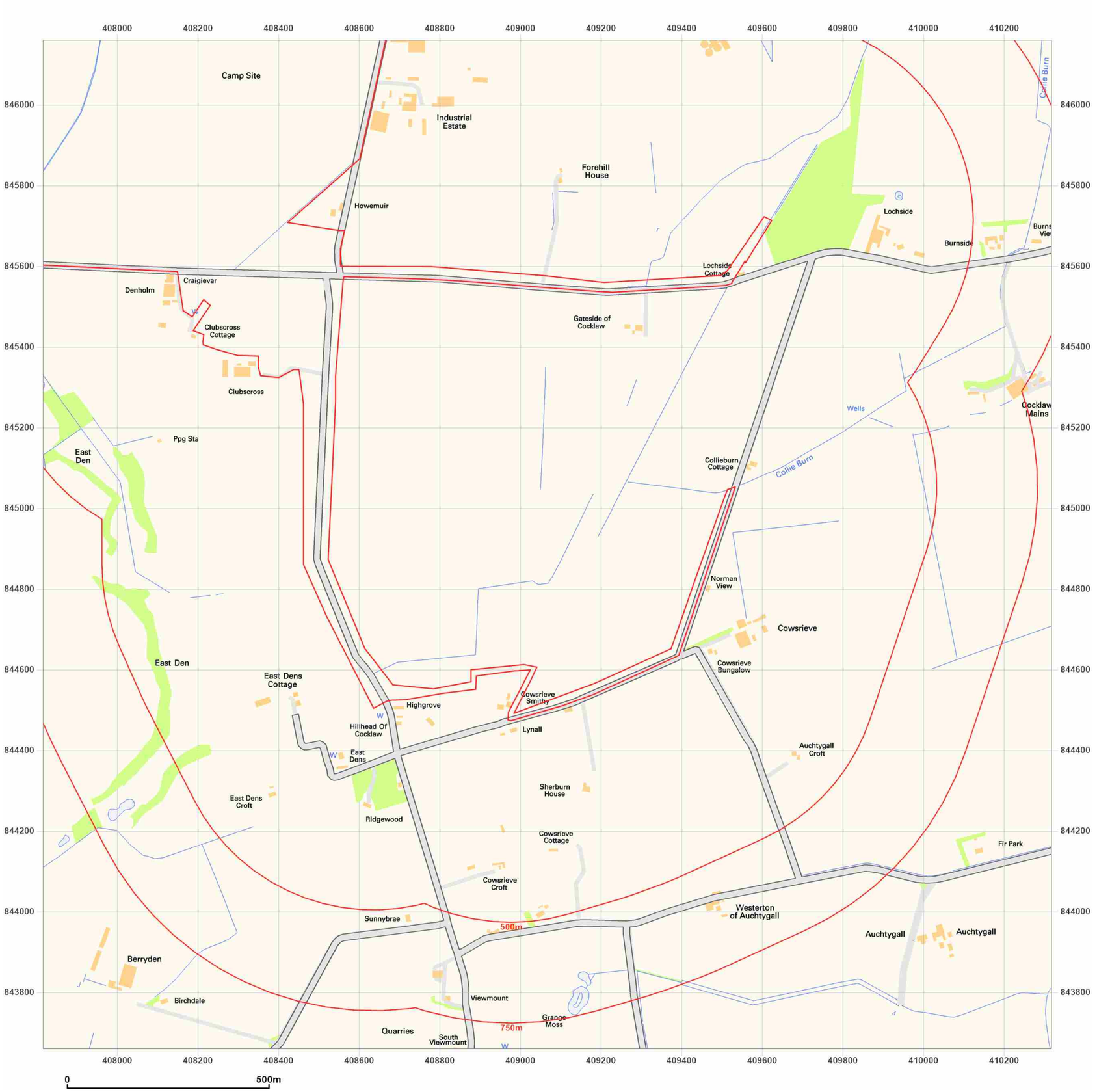


**Site Details:**

Peterhead

**Client Ref:** P114176UK001
**Report Ref:** WSP-AKM-TL7-4RJ-QFX_SS_2_1
**Grid Ref:** 409067, 844910

**Map Name:** National Grid

**Map date:** **2010**

**Scale:** 1:10,000

**Printed at:** 1:10,000

N
W E
S

2010

Groundsure INSIGHTS

Powered by

Produced by
Groundsure Insights
T: 08444 159000
E: info@groundsure.com
W: www.groundsure.com

© Crown copyright and database rights 2024 Ordnance Survey 100035207

Production date: 17 June 2025

Map legend available at:
www.groundsure.com/sites/default/files/groundsure_legend.pdf

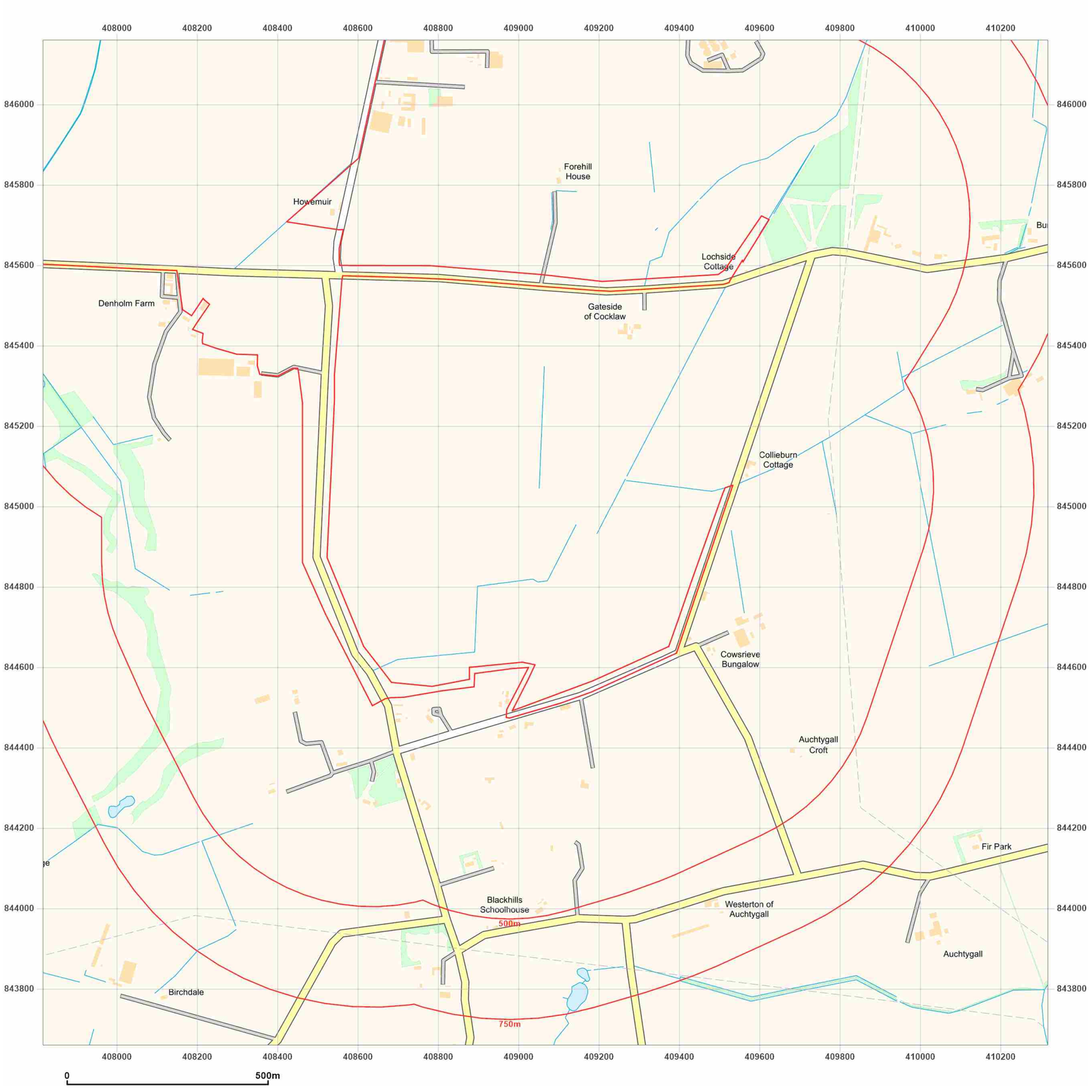


wsp

**Site Details:**

Peterhead

**Client Ref:** P114176UK001
**Report Ref:** WSP-AKM-TL7-4RJ-QFX_SS_2_1
**Grid Ref:** 409067, 844910

**Map Name:** National Grid

**Map date:** **2025**

**Scale:** 1:10,000

**Printed at:** 1:10,000

N
W E
S

2025

Groundsure INSIGHTS

Powered by OS

Produced by
Groundsure Insights
T: 08444 159000
E: info@groundsure.com
W: www.groundsure.com

© Crown copyright and database rights 2024 Ordnance Survey 100035207

Production date: 17 June 2025

Map legend available at:
www.groundsure.com/sites/default/files/groundsure_legend.pdf

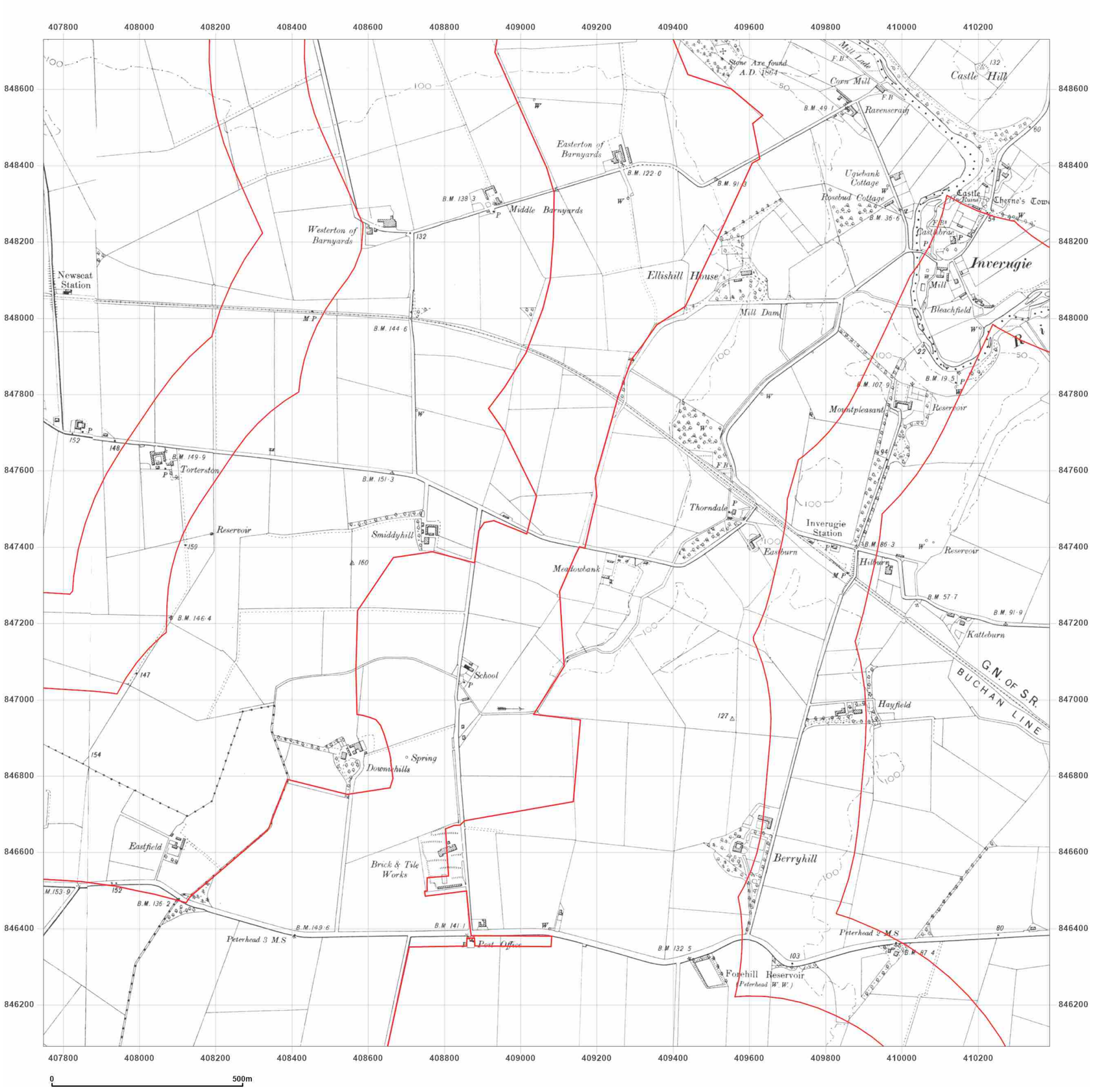


**Site Details:**

Peterhead

**Client Ref:** P114176UK001
**Report Ref:** WSP-AKM-TL7-4RJ-QFX_SS_2_2
**Grid Ref:** 409067, 847410

**Map Name:** County Series

**Map date:** **1901-1902**

**Scale:** 1:10,560

**Printed at:** 1:10,560

N
W E
S

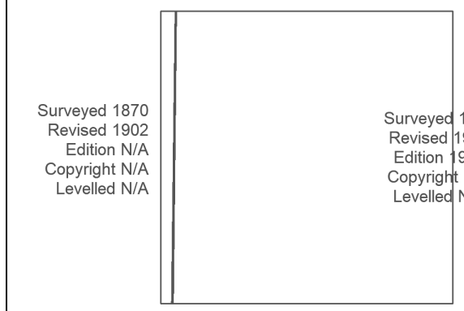


Groundsure INSIGHTS

Powered by OS

Produced by
Groundsure Insights
T: 08444 159000
E: info@groundsure.com
W: www.groundsure.com

© Crown copyright and database rights 2024 Ordnance Survey 100035207

Production date: 17 June 2025

Map legend available at:
www.groundsure.com/sites/default/files/groundsure_legend.pdf

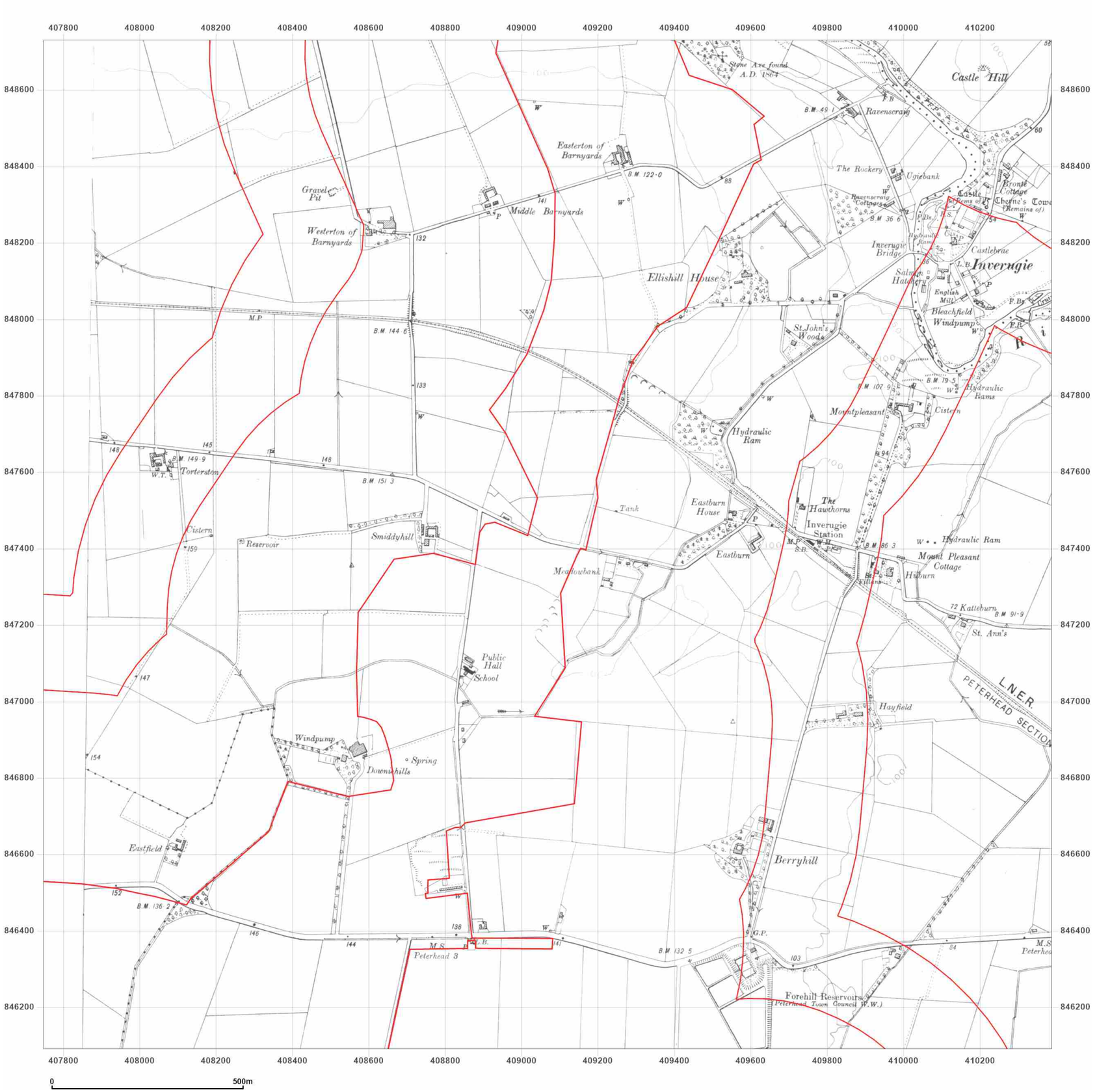


**Site Details:**

Peterhead

**Client Ref:** P114176UK001
**Report Ref:** WSP-AKM-TL7-4RJ-QFX_SS_2_2
**Grid Ref:** 409067, 847410

**Map Name:** County Series

**Map date:** **1924**

**Scale:** 1:10,560

**Printed at:** 1:10,560

N
W E
S

Surveyed 1869
Revised 1924
Edition N/A
Copyright N/A
Levelled N/A

Groundsure INSIGHTS

Powered by OS

Produced by
Groundsure Insights
T: 08444 159000
E: info@groundsure.com
W: www.groundsure.com

© Crown copyright and database rights 2024 Ordnance Survey 100035207

Production date: 17 June 2025

Map legend available at:
www.groundsure.com/sites/default/files/groundsure_legend.pdf




WSP

**Site Details:**

Peterhead

**Client Ref:** P114176UK001
**Report Ref:** WSP-AKM-TL7-4RJ-QFX_SS_2_2
**Grid Ref:** 409067, 847410

**Map Name:** County Series

**Map date:** **1938**

**Scale:** 1:10,560

**Printed at:** 1:10,560

N
W E
S

Surveyed 1869
Revised 1938
Edition N/A
Copyright N/A
Levelled N/A

Groundsure INSIGHTS

Powered by OS

Produced by
Groundsure Insights
T: 08444 159000
E: info@groundsure.com
W: www.groundsure.com

© Crown copyright and database rights 2024 Ordnance Survey 100035207

Production date: 17 June 2025

Map legend available at:
www.groundsure.com/sites/default/files/groundsure_legend.pdf

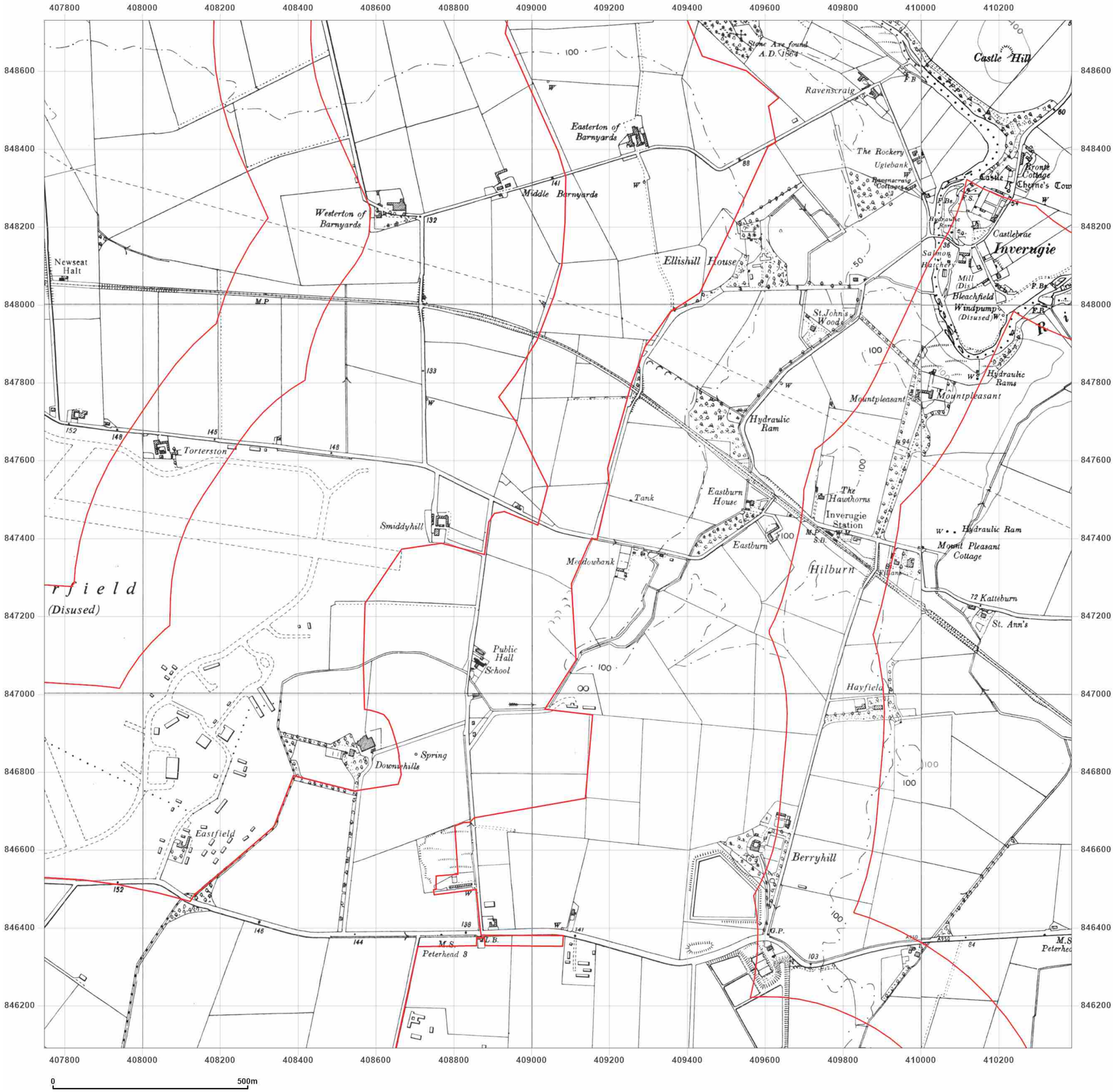


**Site Details:**

Peterhead

**Client Ref:** P114176UK001
**Report Ref:** WSP-AKM-TL7-4RJ-QFX_SS_2_2
**Grid Ref:** 409067, 847410

**Map Name:** Provisional

**Map date:** **1955**

**Scale:** 1:10,560

**Printed at:** 1:10,560

N
W E
S

Surveyed 1955
Revised 1955
Edition N/A
Copyright N/A
Levelled N/A

Surveyed 1955
Revised 1955
Edition N/A
Copyright N/A
Levelled N/A

Groundsure INSIGHTS

Produced by
Groundsure Insights
T: 08444 159000
E: info@groundsure.com
W: www.groundsure.com

© Crown copyright and database rights 2024 Ordnance Survey 100035207

Production date: 17 June 2025

Map legend available at:
www.groundsure.com/sites/default/files/groundsure_legend.pdf

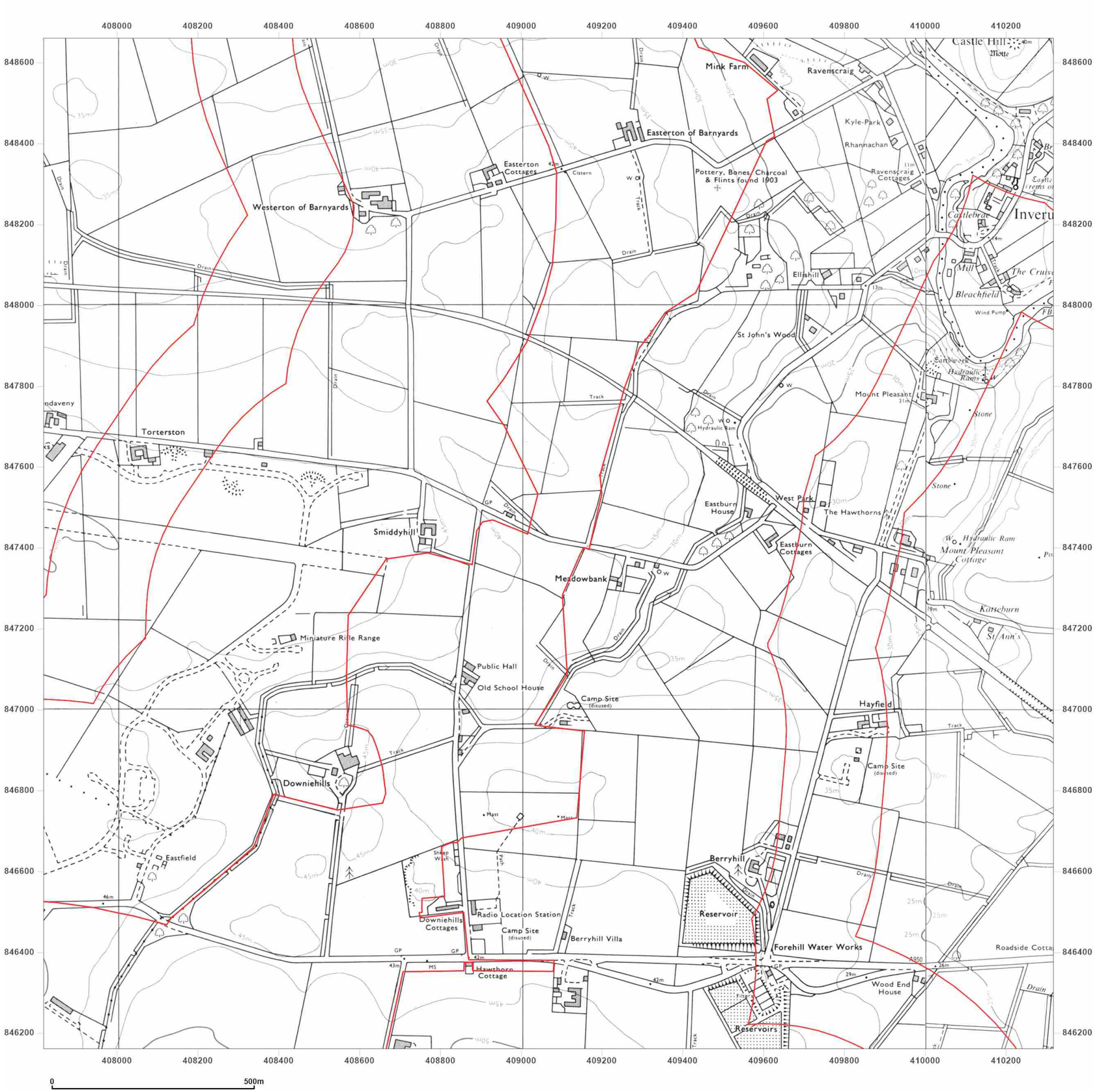


**Site Details:**

Peterhead

**Client Ref:** P114176UK001
**Report Ref:** WSP-AKM-TL7-4RJ-QFX_SS_2_2
**Grid Ref:** 409067, 847410

**Map Name:** National Grid

**Map date:** **1973-1975**

**Scale:** 1:10,000

**Printed at:** 1:10,000

N
W E
S

Surveyed 1972
Revised 1973
Edition N/A
Copyright 1973
Levelled 1971

Surveyed 1968
Revised 1974
Edition N/A
Copyright 1975
Levelled 1971

Groundsure INSIGHTS

Powered by OS

Produced by
Groundsure Insights
T: 08444 159000
E: info@groundsure.com
W: www.groundsure.com

© Crown copyright and database rights 2024 Ordnance Survey 100035207

Production date: 17 June 2025

Map legend available at:
www.groundsure.com/sites/default/files/groundsure_legend.pdf

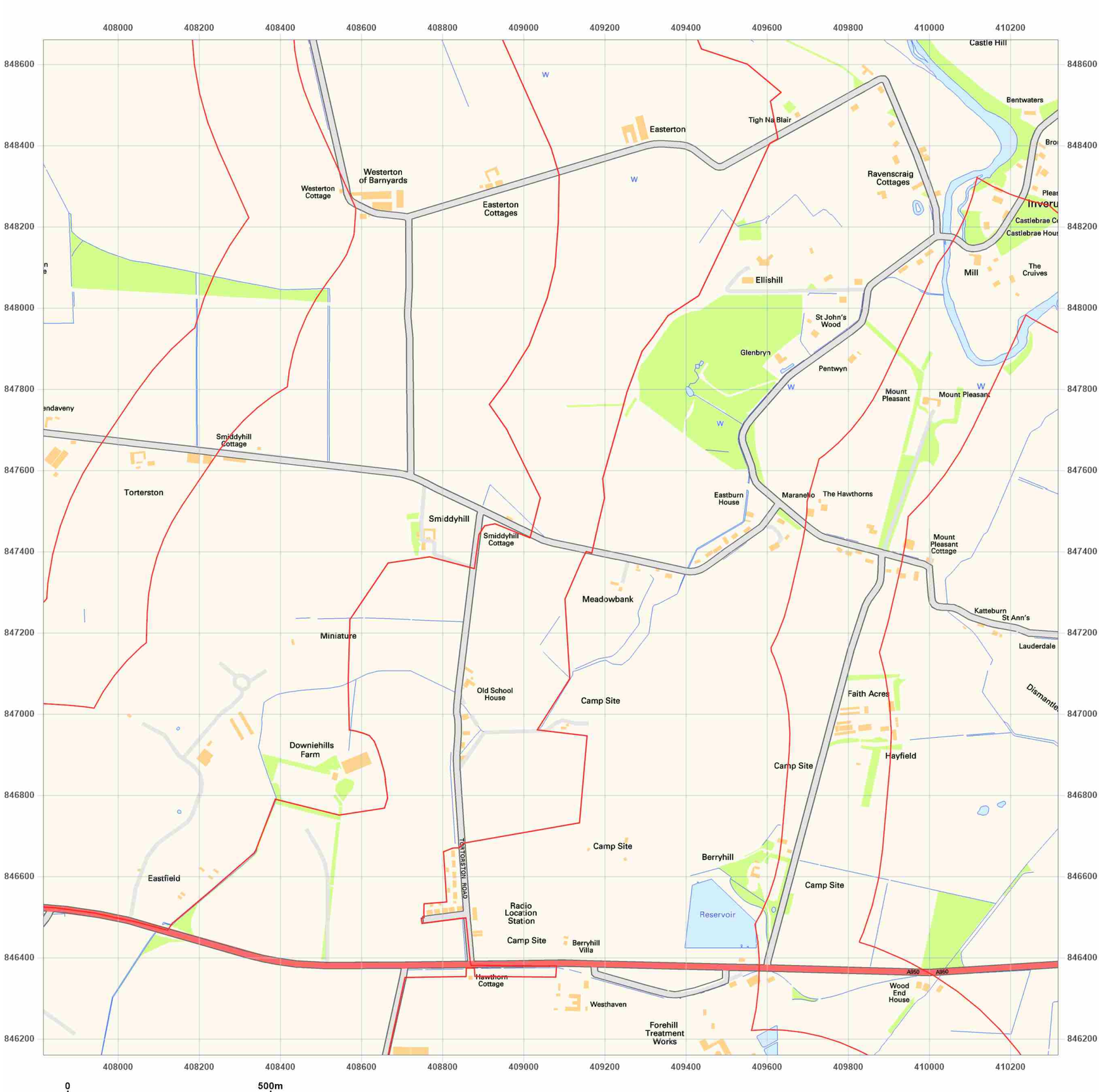


**Site Details:**

Peterhead

**Client Ref:** P114176UK001
**Report Ref:** WSP-AKM-TL7-4RJ-QFX_SS_2_2
**Grid Ref:** 409067, 847410

**Map Name:** National Grid

**Map date:** **2001**

**Scale:** 1:10,000

**Printed at:** 1:10,000

N
W E
S

2001

Groundsure INSIGHTS

Powered by OS

Produced by
Groundsure Insights
T: 08444 159000
E: info@groundsure.com
W: www.groundsure.com

© Crown copyright and database rights 2024 Ordnance Survey 100035207

Production date: 17 June 2025

Map legend available at:
www.groundsure.com/sites/default/files/groundsure_legend.pdf

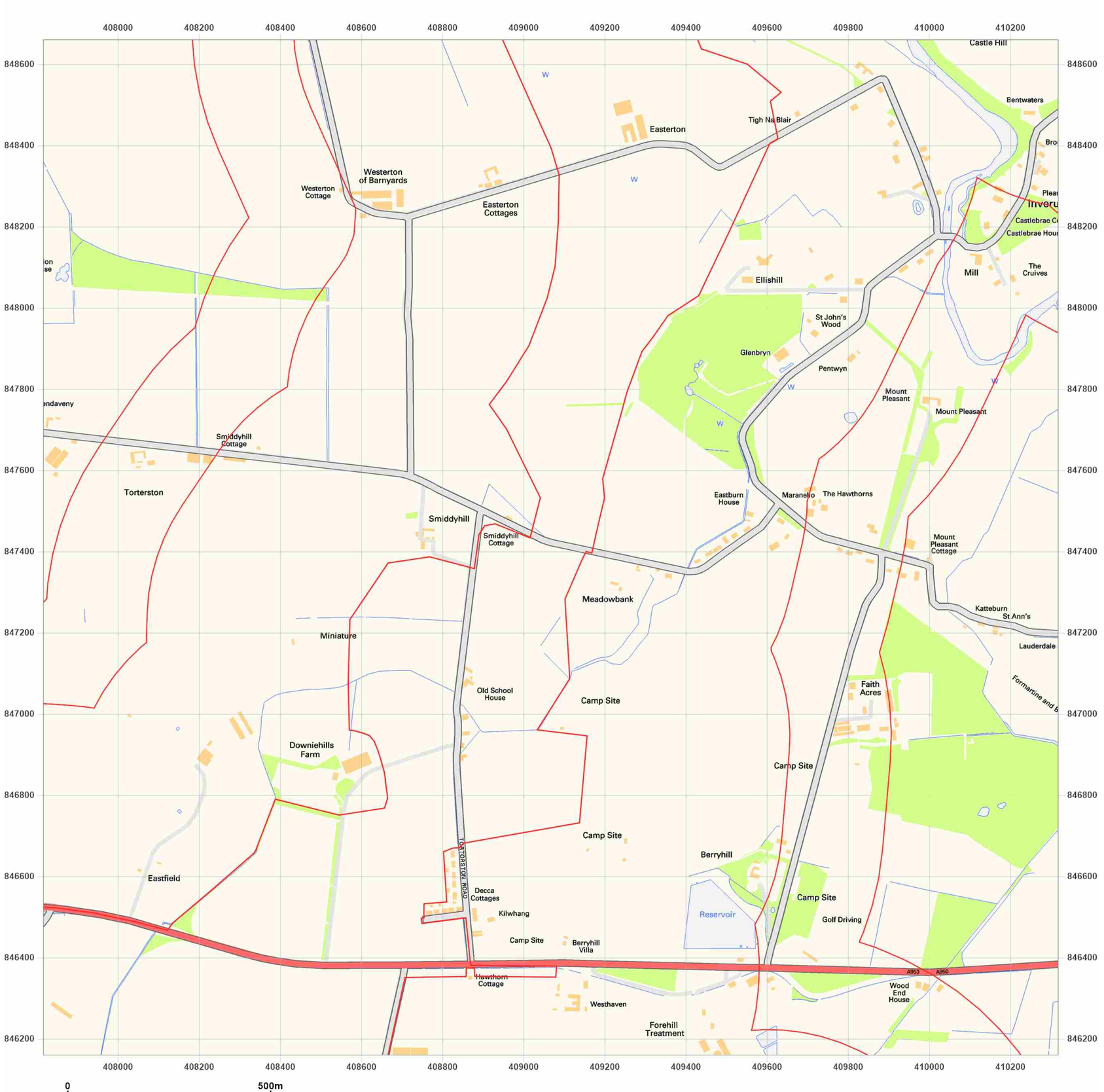


**Site Details:**

Peterhead

**Client Ref:** P114176UK001
**Report Ref:** WSP-AKM-TL7-4RJ-QFX_SS_2_2
**Grid Ref:** 409067, 847410

**Map Name:** National Grid

**Map date:** **2010**

**Scale:** 1:10,000

**Printed at:** 1:10,000

N
W E
S

2010

Groundsure INSIGHTS

Powered by OS

Produced by
Groundsure Insights
T: 08444 159000
E: info@groundsure.com
W: www.groundsure.com

© Crown copyright and database rights 2024 Ordnance Survey 100035207

Production date: 17 June 2025

Map legend available at:
www.groundsure.com/sites/default/files/groundsure_legend.pdf

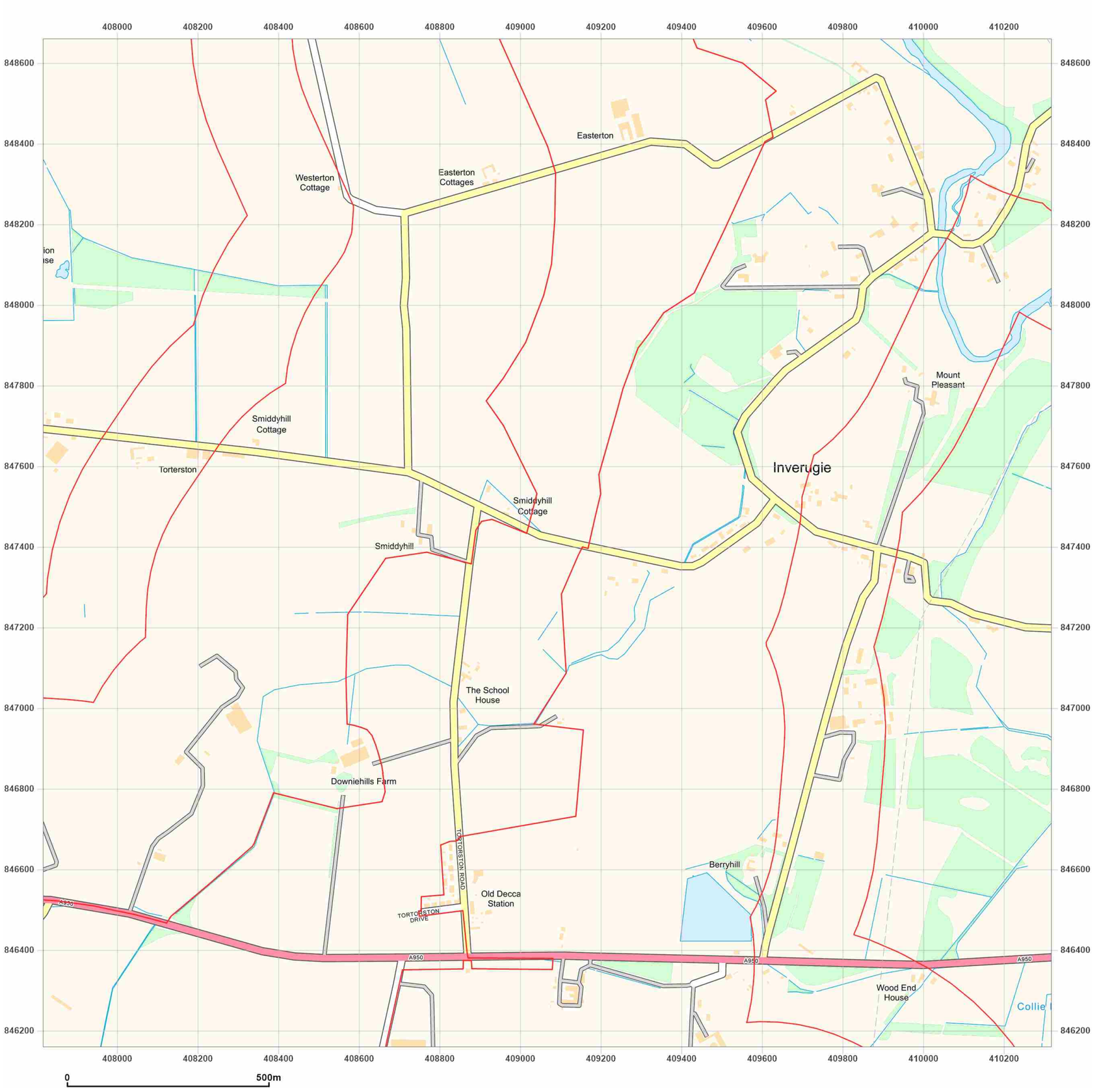


**Site Details:**

Peterhead

**Client Ref:** P114176UK001
**Report Ref:** WSP-AKM-TL7-4RJ-QFX_SS_2_2
**Grid Ref:** 409067, 847410

**Map Name:** National Grid

**Map date:** **2025**

**Scale:** 1:10,000

**Printed at:** 1:10,000

N
W E
S

2025

Groundsure INSIGHTS

Powered by OS

Produced by
Groundsure Insights
T: 08444 159000
E: info@groundsure.com
W: www.groundsure.com

© Crown copyright and database rights 2024 Ordnance Survey 100035207

Production date: 17 June 2025

Map legend available at:
www.groundsure.com/sites/default/files/groundsure_legend.pdf

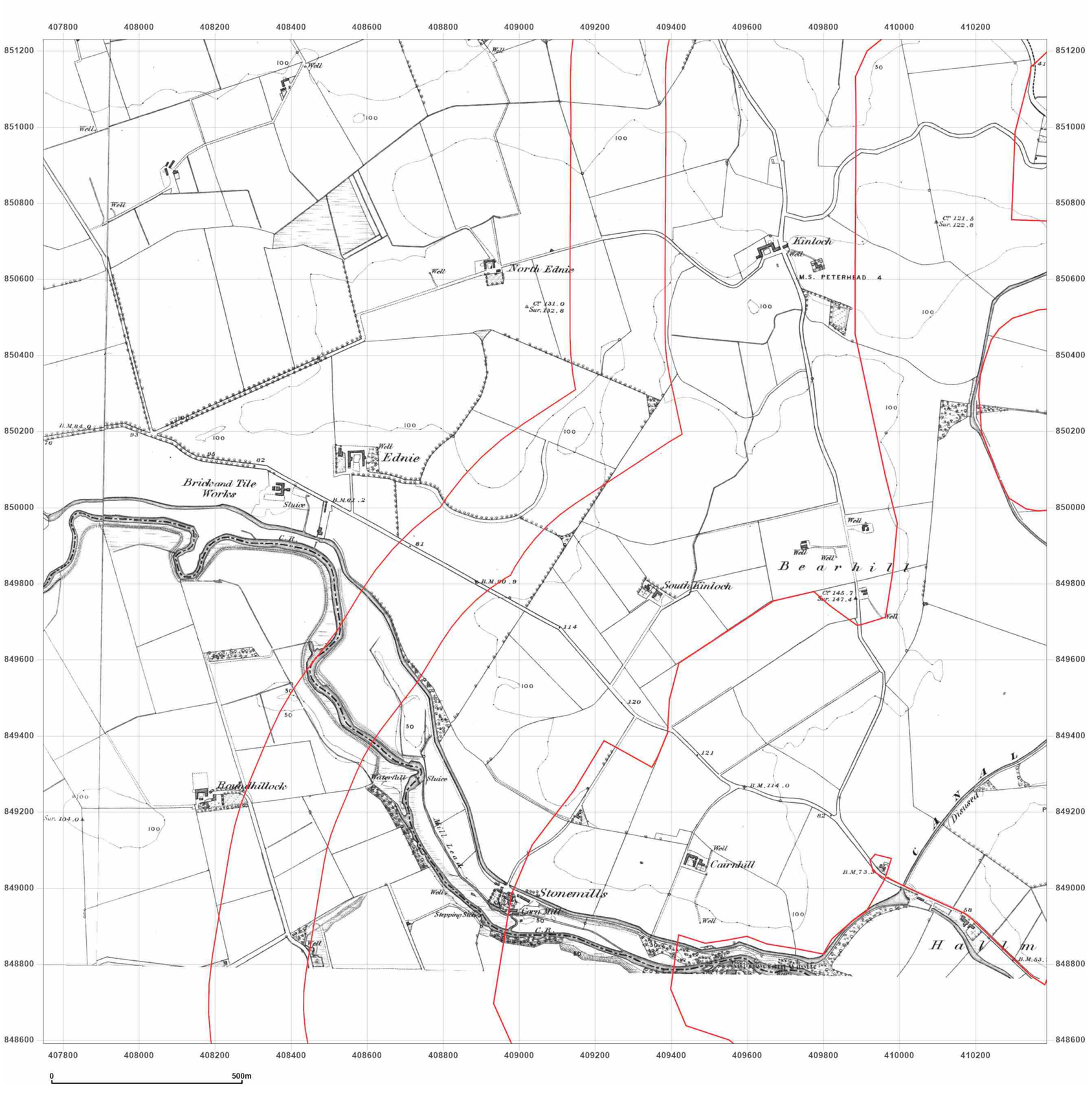


**Site Details:**

Peterhead

**Client Ref:** P114176UK001
**Report Ref:** WSP-AKM-TL7-4RJ-QFX_SS_2_3
**Grid Ref:** 409067, 849910

**Map Name:** County Series

**Map date:** **1869-1870**

**Scale:** 1:10,560

**Printed at:** 1:10,560

N
W E
S

Surveyed 1870
Revised 1870
Edition N/A
Copyright N/A
Levelled N/A

Surveyed 1869
Revised 1869
Edition N/A
Copyright N/A
Levelled N/A

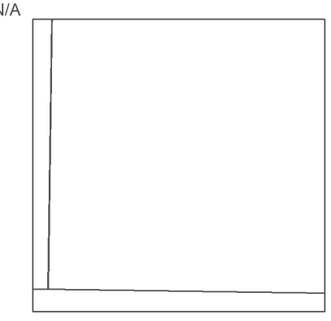

Groundsure INSIGHTS

Powered by OS

Produced by
Groundsure Insights
T: 08444 159000
E: info@groundsure.com
W: www.groundsure.com

© Crown copyright and database rights 2024 Ordnance Survey 100035207

Production date: 17 June 2025

Map legend available at:
www.groundsure.com/sites/default/files/groundsure_legend.pdf

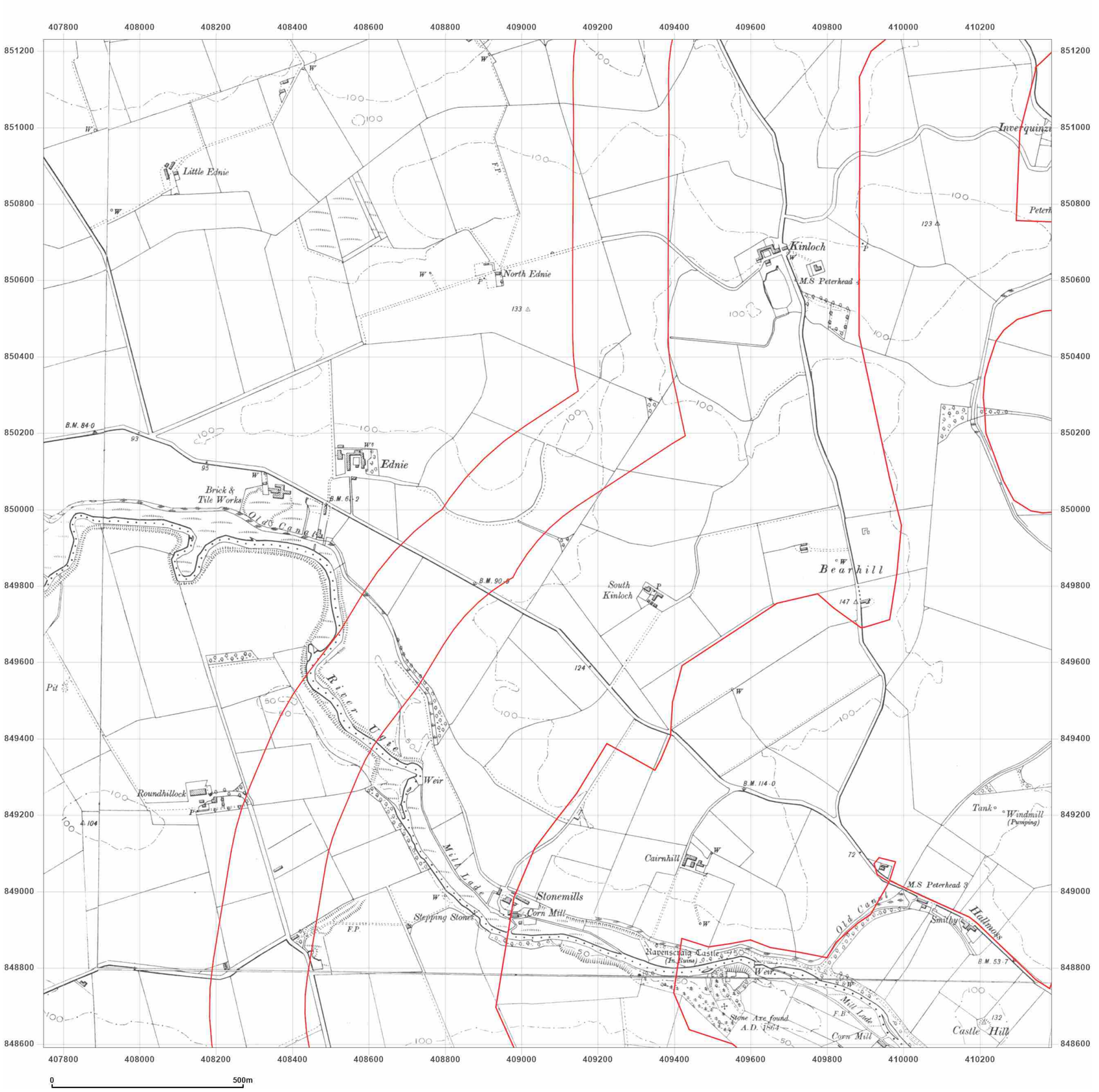


**Site Details:**

Peterhead

**Client Ref:** P114176UK001
**Report Ref:** WSP-AKM-TL7-4RJ-QFX_SS_2_3
**Grid Ref:** 409067, 849910

**Map Name:** County Series

**Map date:** **1901-1902**

**Scale:** 1:10,560

**Printed at:** 1:10,560

N
W E
S

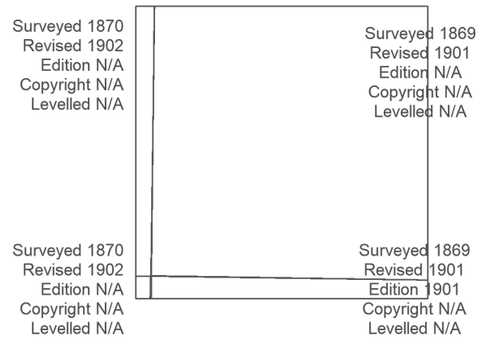


Groundsure INSIGHTS

Produced by
Groundsure Insights
T: 08444 159000
E: info@groundsure.com
W: www.groundsure.com

Powered by OS

© Crown copyright and database rights 2024 Ordnance Survey 100035207

Production date: 17 June 2025

Map legend available at:
www.groundsure.com/sites/default/files/groundsure_legend.pdf

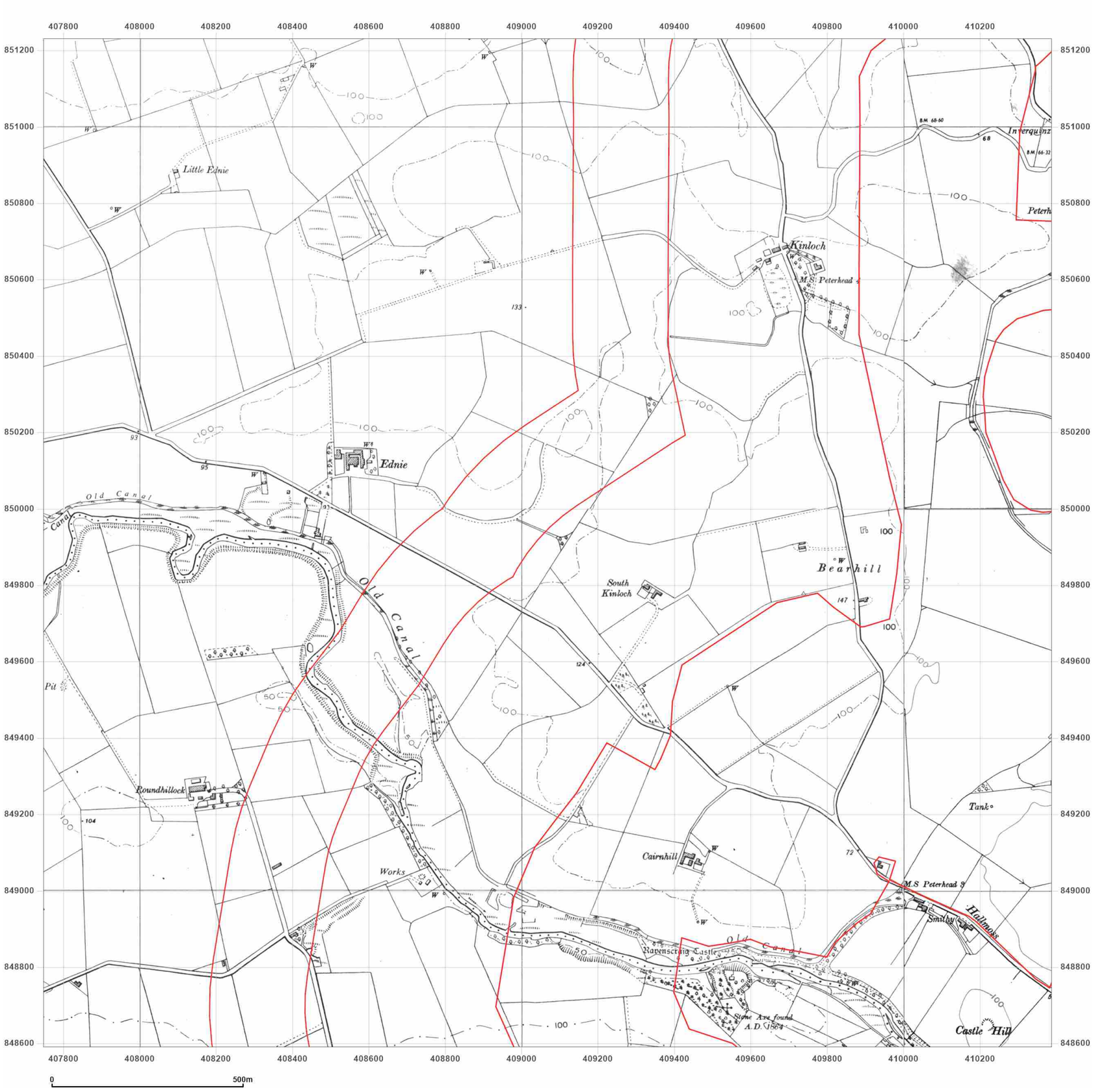


**Site Details:**

Peterhead

**Client Ref:** P114176UK001
**Report Ref:** WSP-AKM-TL7-4RJ-QFX_SS_2_3
**Grid Ref:** 409067, 849910

**Map Name:** Provisional

**Map date:** **1955-1959**

**Scale:** 1:10,560

**Printed at:** 1:10,560

N
W E
S

Surveyed 1930
Revised 1958
Edition N/A
Copyright 1959
Levelled N/A

Surveyed 1930
Revised 1958
Edition N/A
Copyright 1959
Levelled N/A

Surveyed 1955
Revised 1955
Edition N/A
Copyright N/A
Levelled N/A

Surveyed 1955
Revised 1955
Edition N/A
Copyright N/A
Levelled N/A

Groundsure INSIGHTS

Powered by OS

Produced by
Groundsure Insights
T: 08444 159000
E: info@groundsure.com
W: www.groundsure.com

© Crown copyright and database rights 2024 Ordnance Survey 100035207

Production date: 17 June 2025

Map legend available at:
www.groundsure.com/sites/default/files/groundsure_legend.pdf

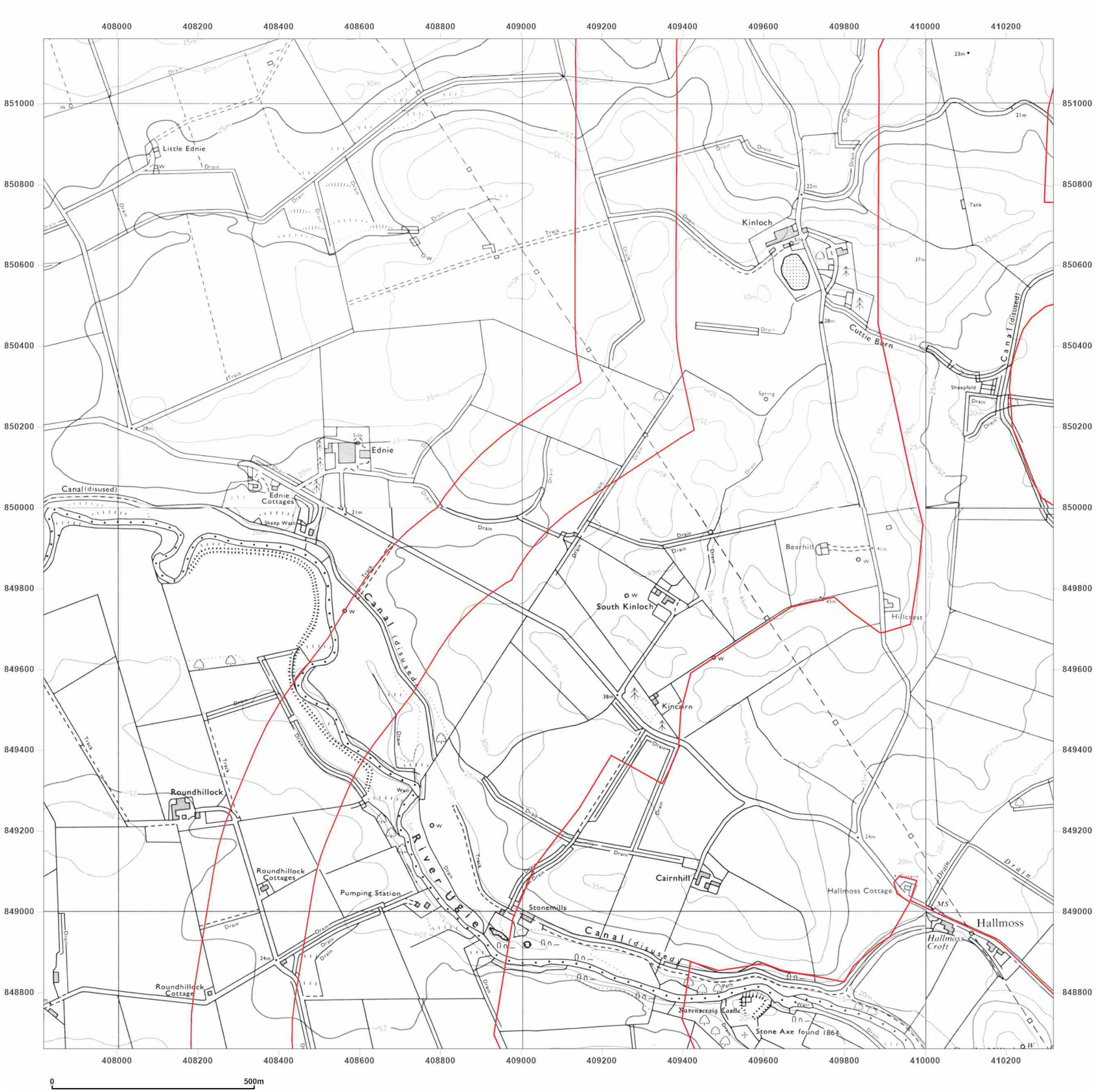


**Site Details:**

Peterhead

**Client Ref:** P114176UK001
**Report Ref:** WSP-AKM-TL7-4RJ-QFX_SS_2_3
**Grid Ref:** 409067, 849910

**Map Name:** National Grid

**Map date:** **1973-1975**

**Scale:** 1:10,000

**Printed at:** 1:10,000

N
W E
S

Surveyed 1972
Revised 1974
Edition N/A
Copyright 1974
Levelled 1971

Surveyed 1971
Revised 1974
Edition N/A
Copyright 1974
Levelled 1970

Surveyed 1972
Revised 1973
Edition N/A
Copyright 1973
Levelled 1971

Surveyed 1968
Revised 1974
Edition N/A
Copyright 1975
Levelled 1971

Groundsure INSIGHTS

Powered by

Produced by
Groundsure Insights
T: 08444 159000
E: info@groundsure.com
W: www.groundsure.com

© Crown copyright and database rights 2024 Ordnance Survey 100035207

Production date: 17 June 2025

Map legend available at:
www.groundsure.com/sites/default/files/groundsure_legend.pdf

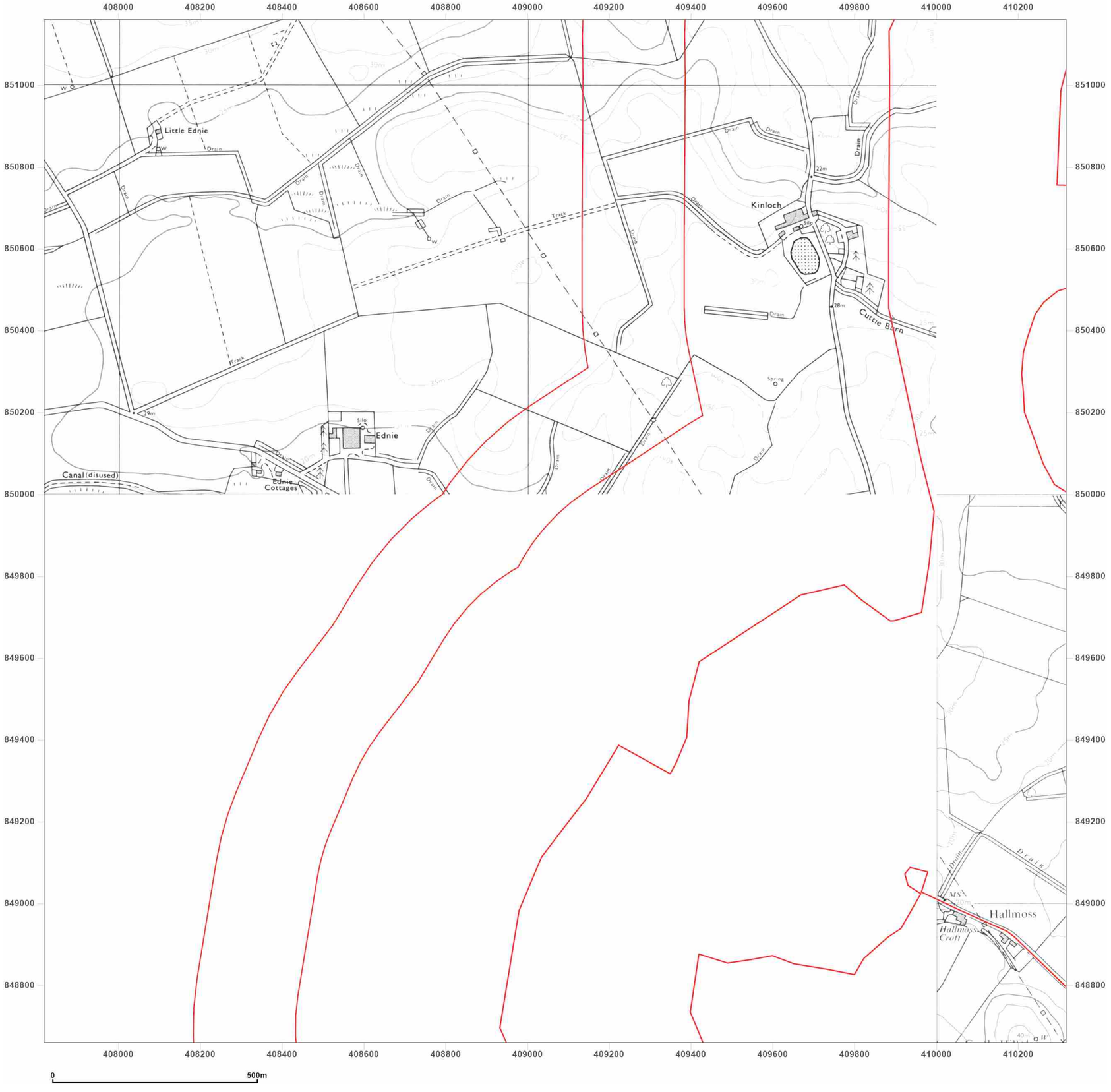


**Site Details:**

Peterhead

**Client Ref:** P114176UK001
**Report Ref:** WSP-AKM-TL7-4RJ-QFX_SS_2_3
**Grid Ref:** 409067, 849910

**Map Name:** National Grid

**Map date:** **1981-1985**

**Scale:** 1:10,000

**Printed at:** 1:10,000

N
W E
S

Surveyed 1984
Revised 1985
Edition N/A
Copyright N/A
Levelled N/A

Surveyed 1980
Revised 1981
Edition N/A
Copyright N/A
Levelled N/A

Groundsure INSIGHTS

Powered by OS

Produced by
Groundsure Insights
T: 08444 159000
E: info@groundsure.com
W: www.groundsure.com

© Crown copyright and database rights 2024 Ordnance Survey 100035207

Production date: 17 June 2025

Map legend available at:
www.groundsure.com/sites/default/files/groundsure_legend.pdf

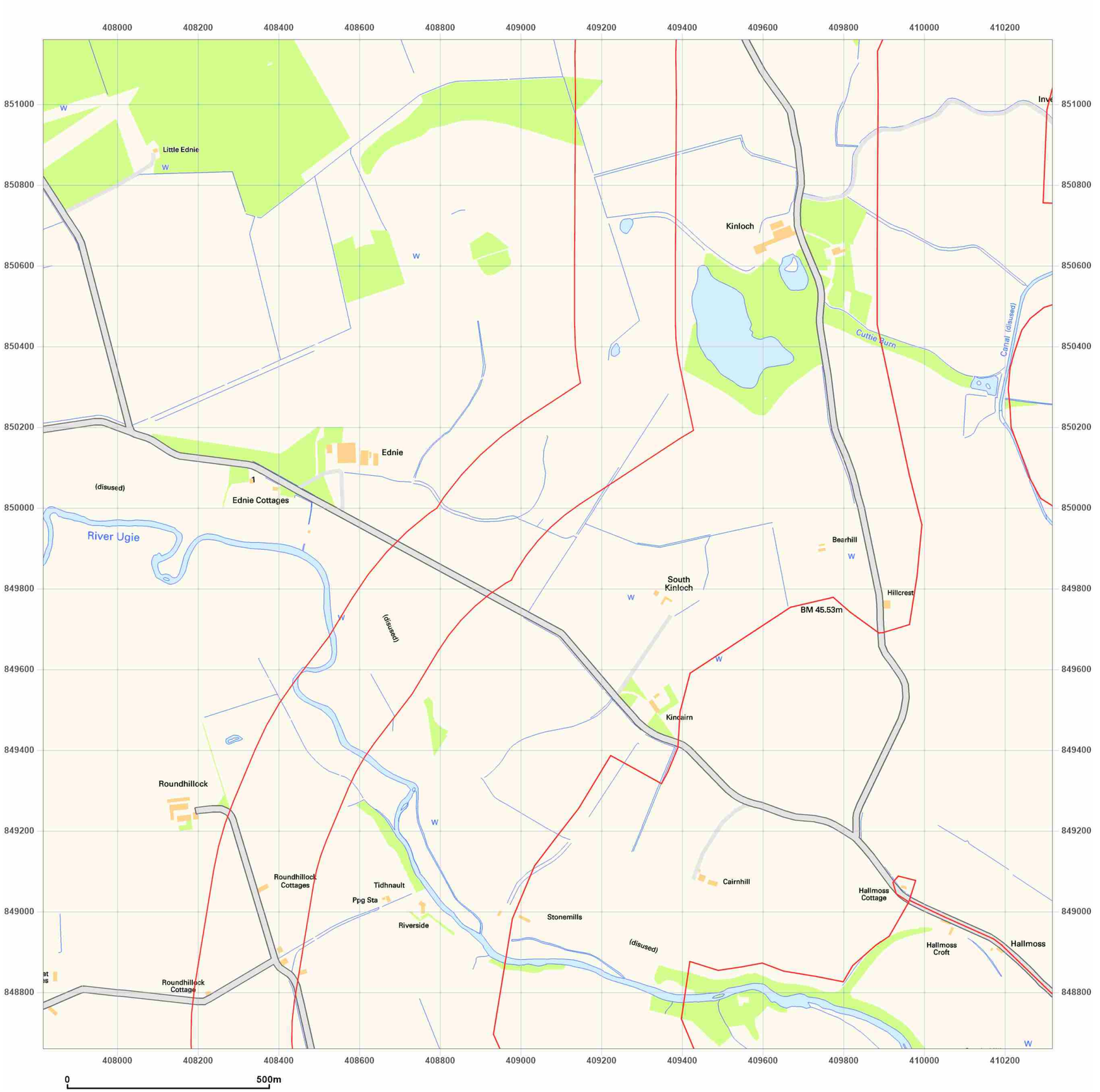


**Site Details:**

Peterhead

**Client Ref:** P114176UK001
**Report Ref:** WSP-AKM-TL7-4RJ-QFX_SS_2_3
**Grid Ref:** 409067, 849910

**Map Name:** National Grid

**Map date:** **2001**

**Scale:** 1:10,000

**Printed at:** 1:10,000

N
W E
S

2001

Produced by
Groundsure Insights
T: 08444 159000
E: info@groundsure.com
W: www.groundsure.com

© Crown copyright and database rights 2024 Ordnance Survey 100035207

Production date: 17 June 2025

Map legend available at:
www.groundsure.com/sites/default/files/groundsure_legend.pdf

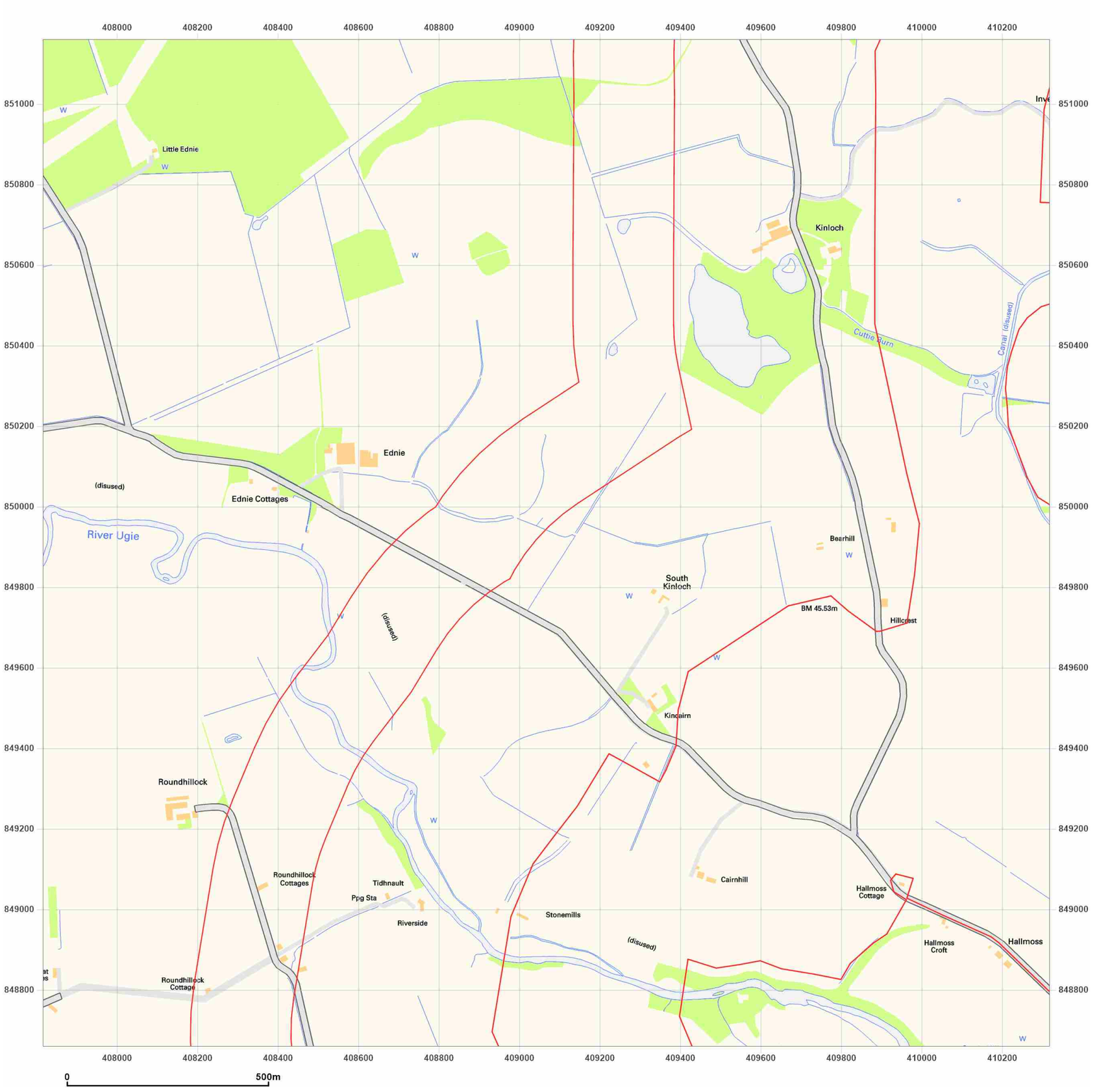


**Site Details:**

Peterhead

**Client Ref:** P114176UK001
**Report Ref:** WSP-AKM-TL7-4RJ-QFX_SS_2_3
**Grid Ref:** 409067, 849910

**Map Name:** National Grid

**Map date:** **2010**

**Scale:** 1:10,000

**Printed at:** 1:10,000

N
W E
S

2010

Groundsure INSIGHTS

Powered by

Produced by
Groundsure Insights
T: 08444 159000
E: info@groundsure.com
W: www.groundsure.com

© Crown copyright and database rights 2024 Ordnance Survey 100035207

Production date: 17 June 2025

Map legend available at:
www.groundsure.com/sites/default/files/groundsure_legend.pdf

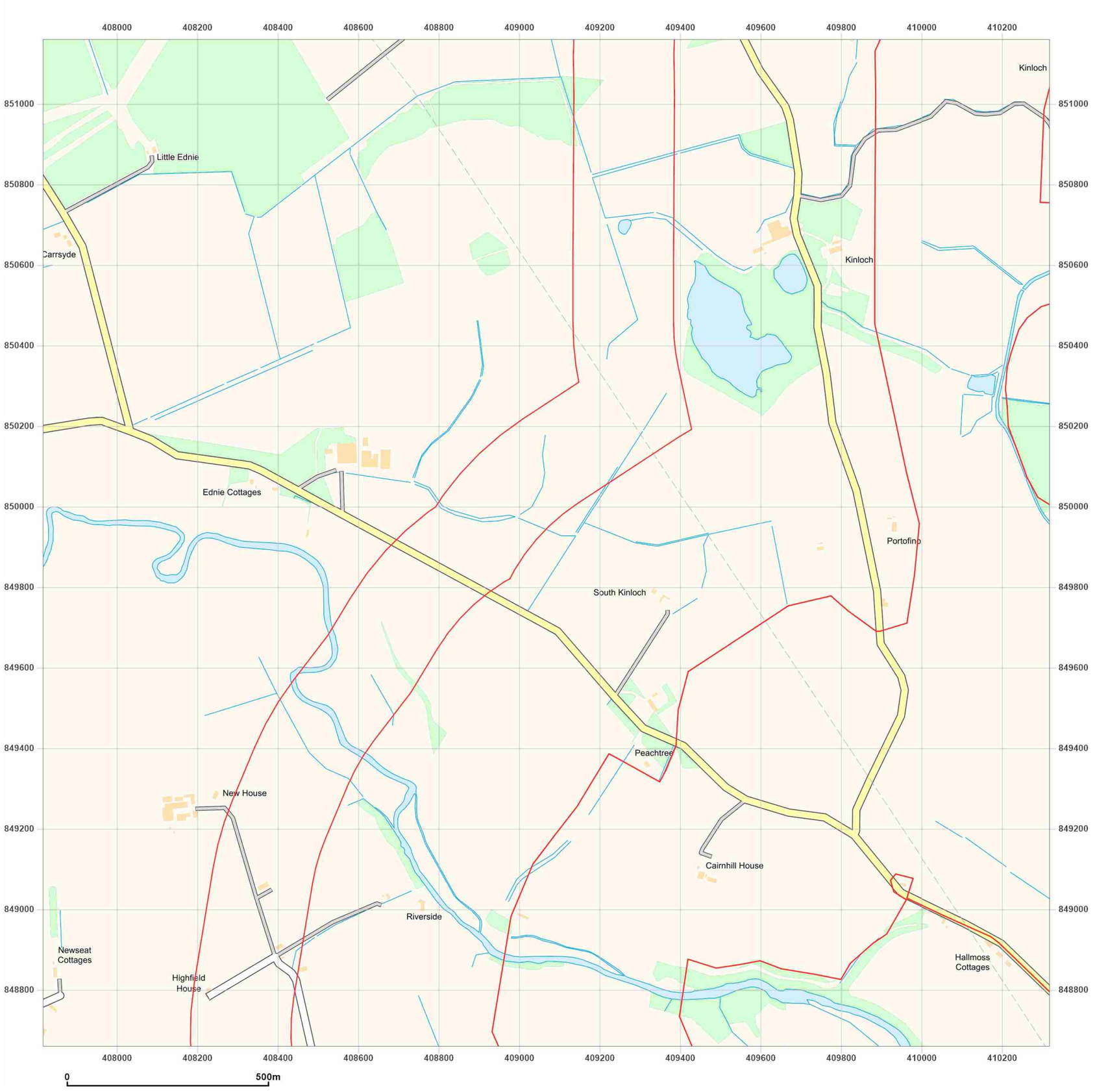


**Site Details:**

Peterhead

**Client Ref:** P114176UK001
**Report Ref:** WSP-AKM-TL7-4RJ-QFX_SS_2_3
**Grid Ref:** 409067, 849910

**Map Name:** National Grid

**Map date:** **2025**

**Scale:** 1:10,000

**Printed at:** 1:10,000

N
W E
S

2025

Groundsure INSIGHTS

Powered by OS

Produced by
Groundsure Insights
T: 08444 159000
E: info@groundsure.com
W: www.groundsure.com

© Crown copyright and database rights 2024 Ordnance Survey 100035207

Production date: 17 June 2025

Map legend available at:
www.groundsure.com/sites/default/files/groundsure_legend.pdf

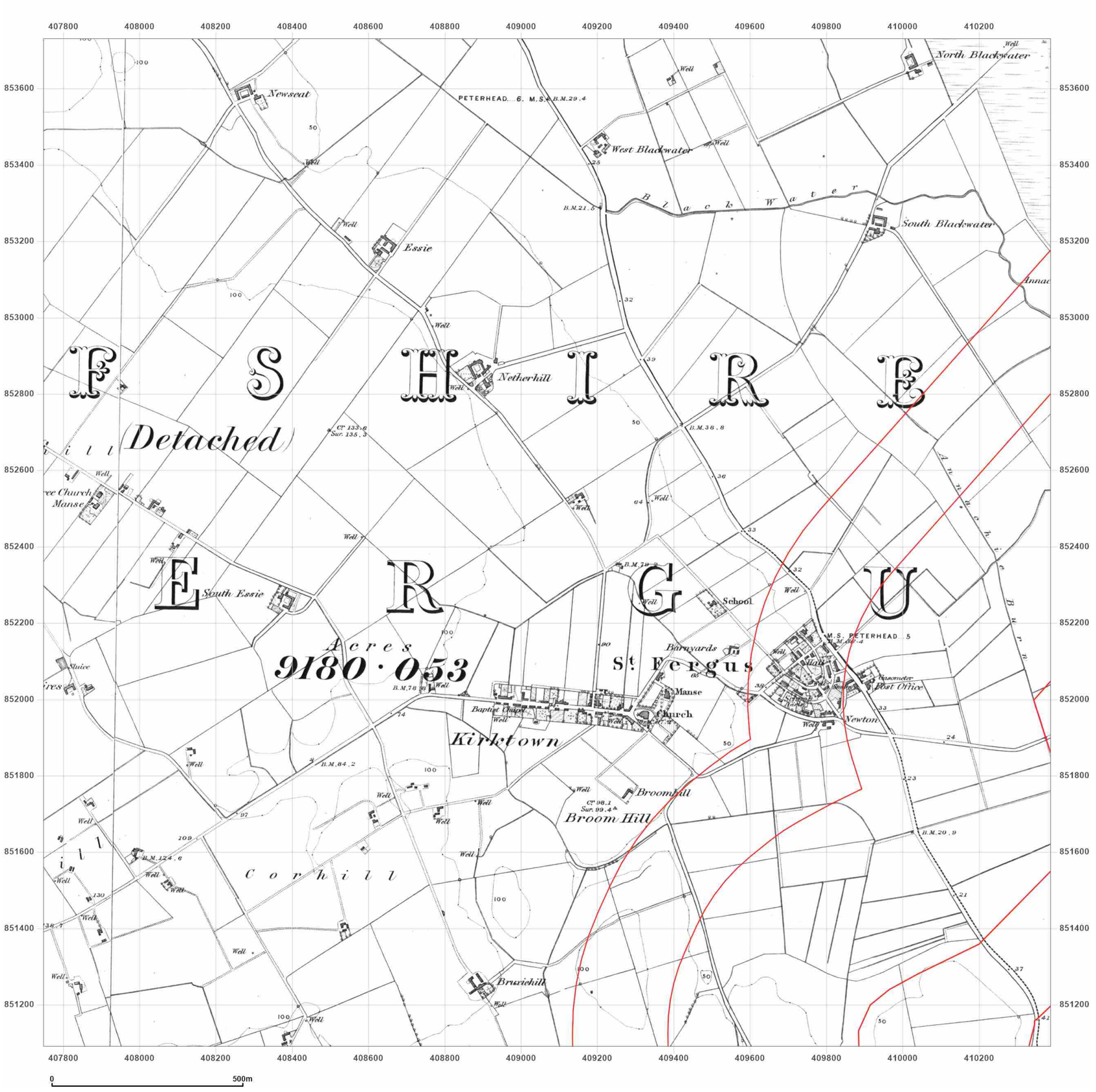


**Site Details:**

Peterhead

**Client Ref:** P114176UK001
**Report Ref:** WSP-AKM-TL7-4RJ-QFX_SS_2_4
**Grid Ref:** 409067, 852410

**Map Name:** County Series

**Map date:** **1869-1870**

**Scale:** 1:10,560

**Printed at:** 1:10,560

N
W E
S

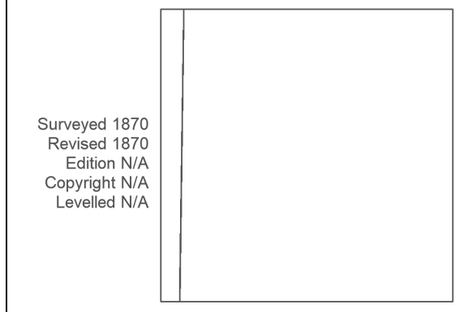


Groundsure INSIGHTS

Powered by OS

Produced by
Groundsure Insights
T: 08444 159000
E: info@groundsure.com
W: www.groundsure.com

© Crown copyright and database rights 2024 Ordnance Survey 100035207

Production date: 17 June 2025

Map legend available at:
www.groundsure.com/sites/default/files/groundsure_legend.pdf

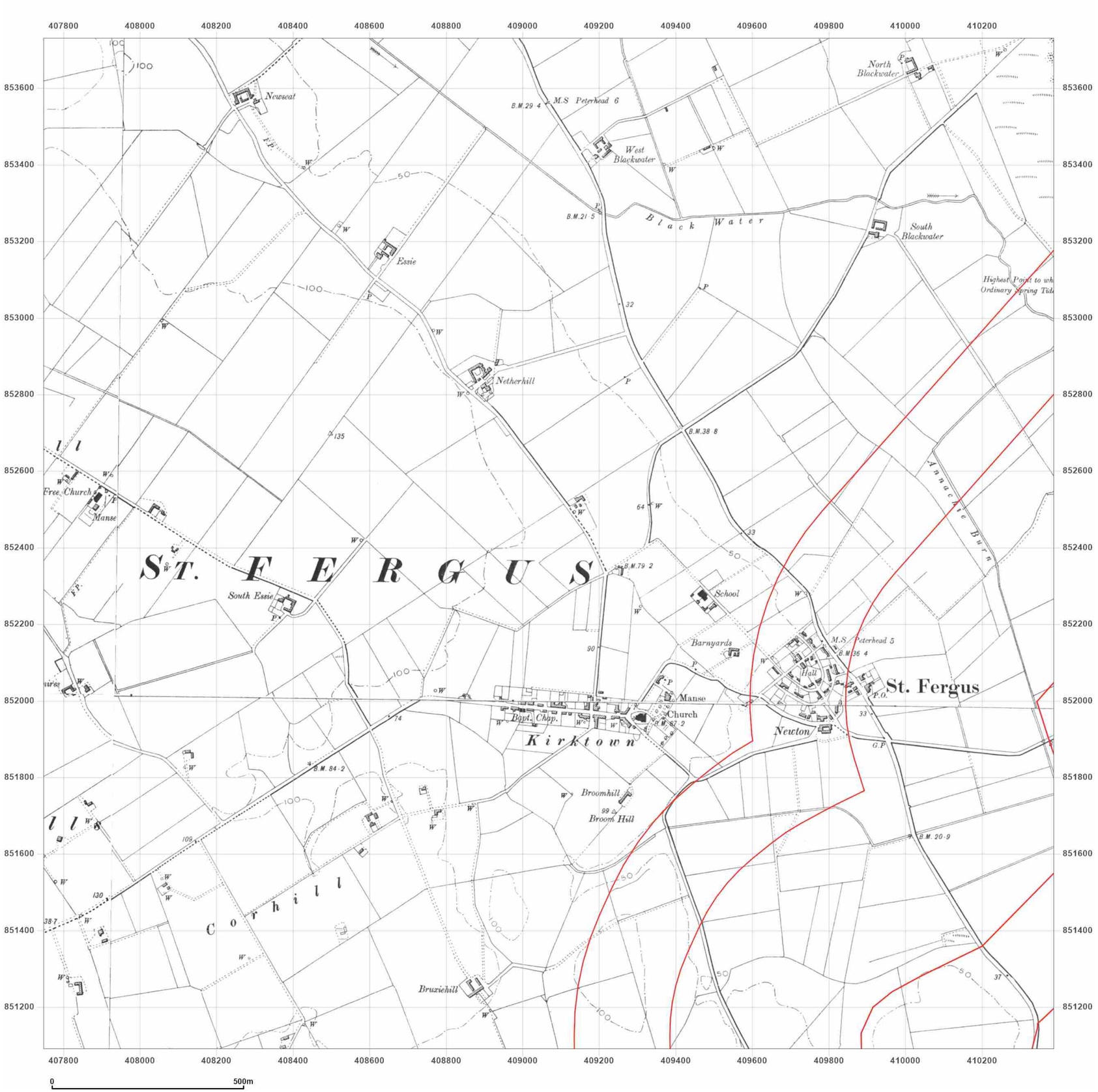


**Site Details:**

Peterhead

**Client Ref:** P114176UK001
**Report Ref:** WSP-AKM-TL7-4RJ-QFX_SS_2_4
**Grid Ref:** 409067, 852410

**Map Name:** County Series

**Map date:** **1901-1902**

**Scale:** 1:10,560

**Printed at:** 1:10,560

N
W E
S




Produced by
Groundsure Insights
T: 08444 159000
E: info@groundsure.com
W: www.groundsure.com

© Crown copyright and database rights 2024 Ordnance Survey 100035207

Production date: 17 June 2025

Map legend available at:
www.groundsure.com/sites/default/files/groundsure_legend.pdf

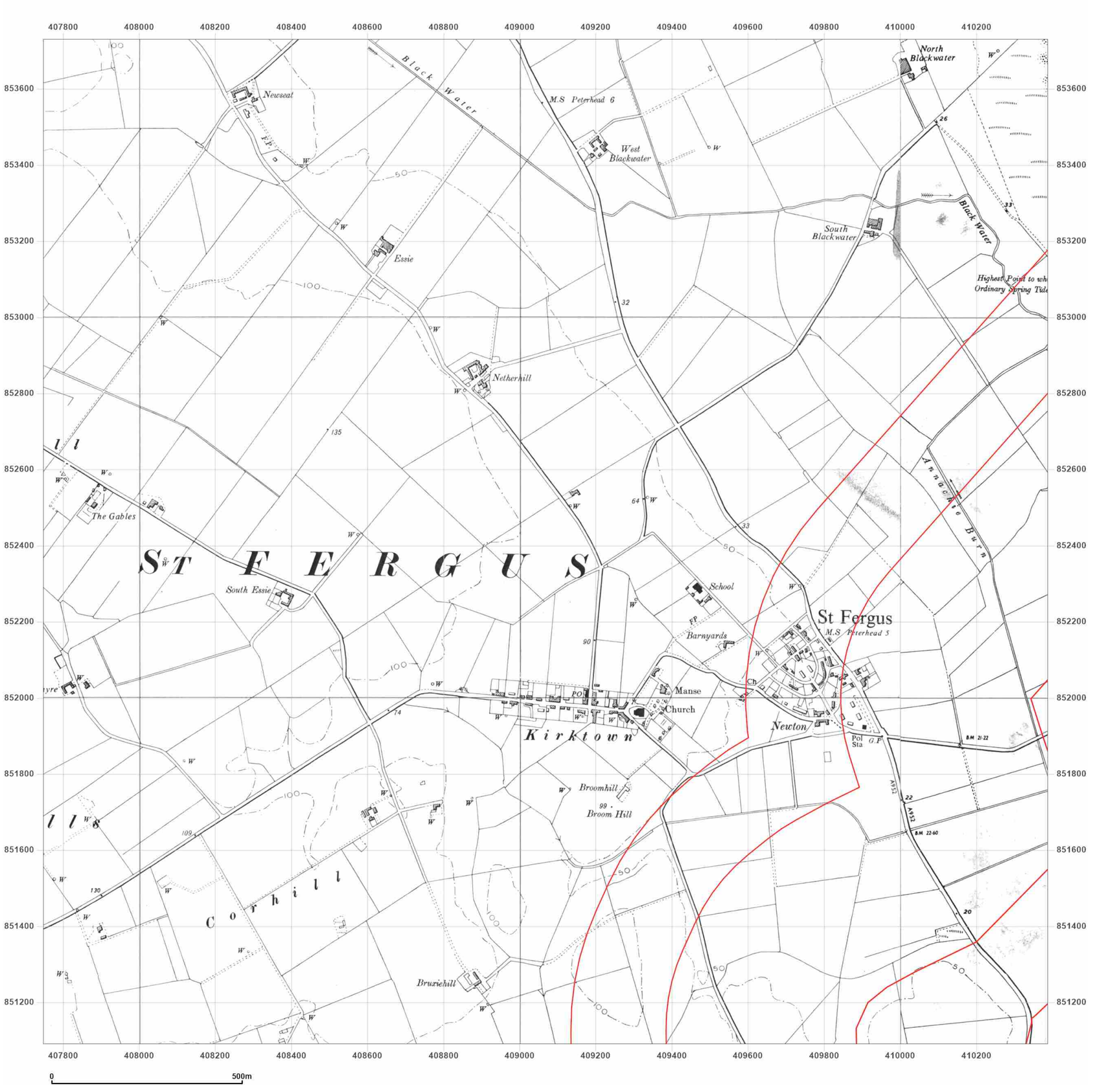


WSP

**Site Details:**

Peterhead

**Client Ref:** P114176UK001
**Report Ref:** WSP-AKM-TL7-4RJ-QFX_SS_2_4
**Grid Ref:** 409067, 852410

**Map Name:** Provisional

**Map date:** **1959**

**Scale:** 1:10,560

**Printed at:** 1:10,560

N
W E
S

Surveyed 1930
Revised 1958
Edition N/A
Copyright 1959
Levelled N/A

Surveyed 1930
Revised 1958
Edition N/A
Copyright 1959
Levelled N/A

Groundsure INSIGHTS

Powered by OS

Produced by
Groundsure Insights
T: 08444 159000
E: info@groundsure.com
W: www.groundsure.com

© Crown copyright and database rights 2024 Ordnance Survey 100035207

Production date: 17 June 2025

Map legend available at:
www.groundsure.com/sites/default/files/groundsure_legend.pdf

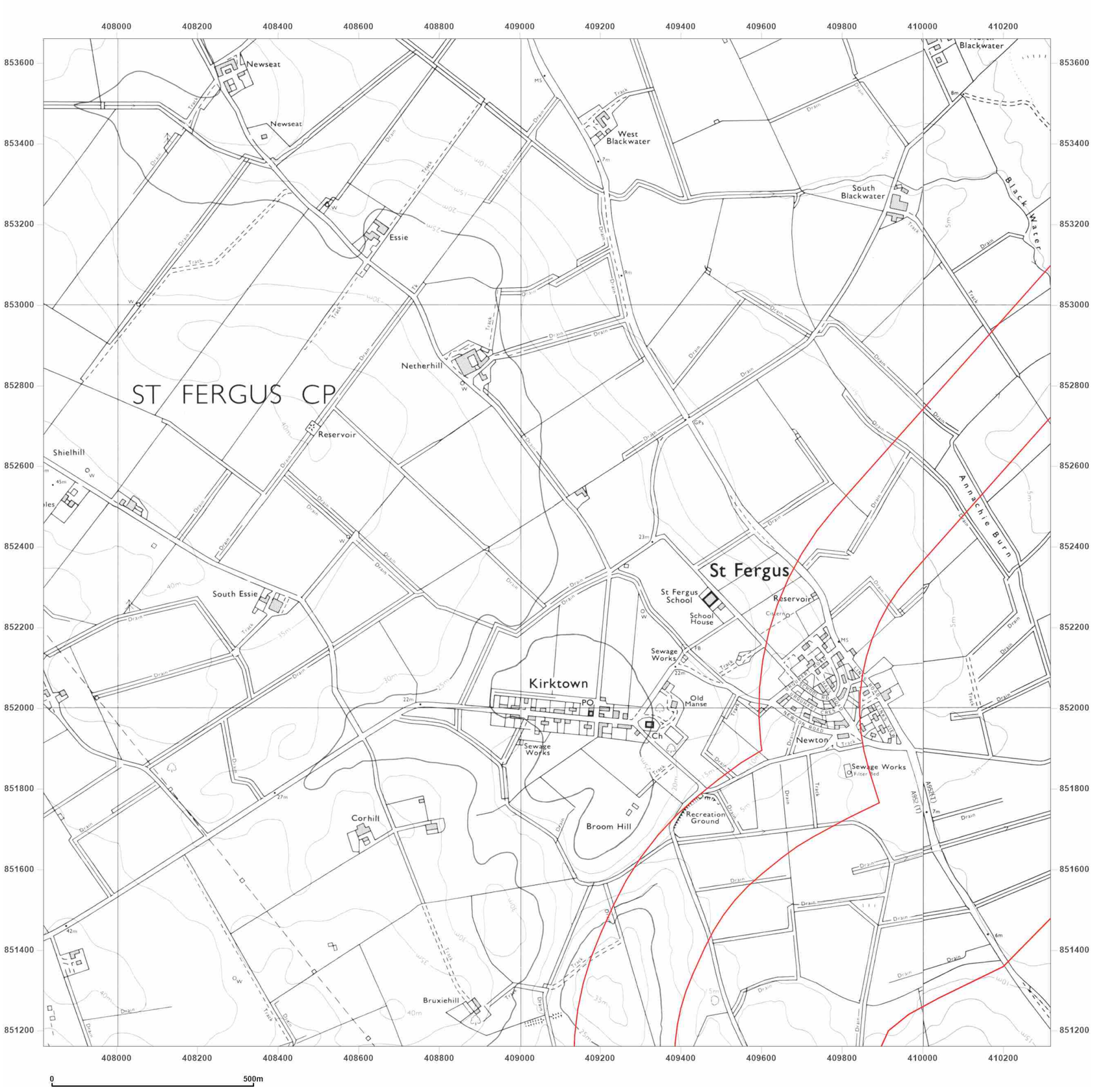


WSP

**Site Details:**

Peterhead

**Client Ref:** P114176UK001
**Report Ref:** WSP-AKM-TL7-4RJ-QFX_SS_2_4
**Grid Ref:** 409067, 852410

**Map Name:** National Grid

**Map date:** **1974**

**Scale:** 1:10,000

**Printed at:** 1:10,000

N
W E
S

Surveyed 1972
Revised 1974
Edition N/A
Copyright 1974
Levelled 1971

Surveyed 1971
Revised 1974
Edition N/A
Copyright 1974
Levelled 1970

Groundsure INSIGHTS

Powered by

Produced by
Groundsure Insights
T: 08444 159000
E: info@groundsure.com
W: www.groundsure.com

© Crown copyright and database rights 2024 Ordnance Survey 100035207

Production date: 17 June 2025

Map legend available at:
www.groundsure.com/sites/default/files/groundsure_legend.pdf

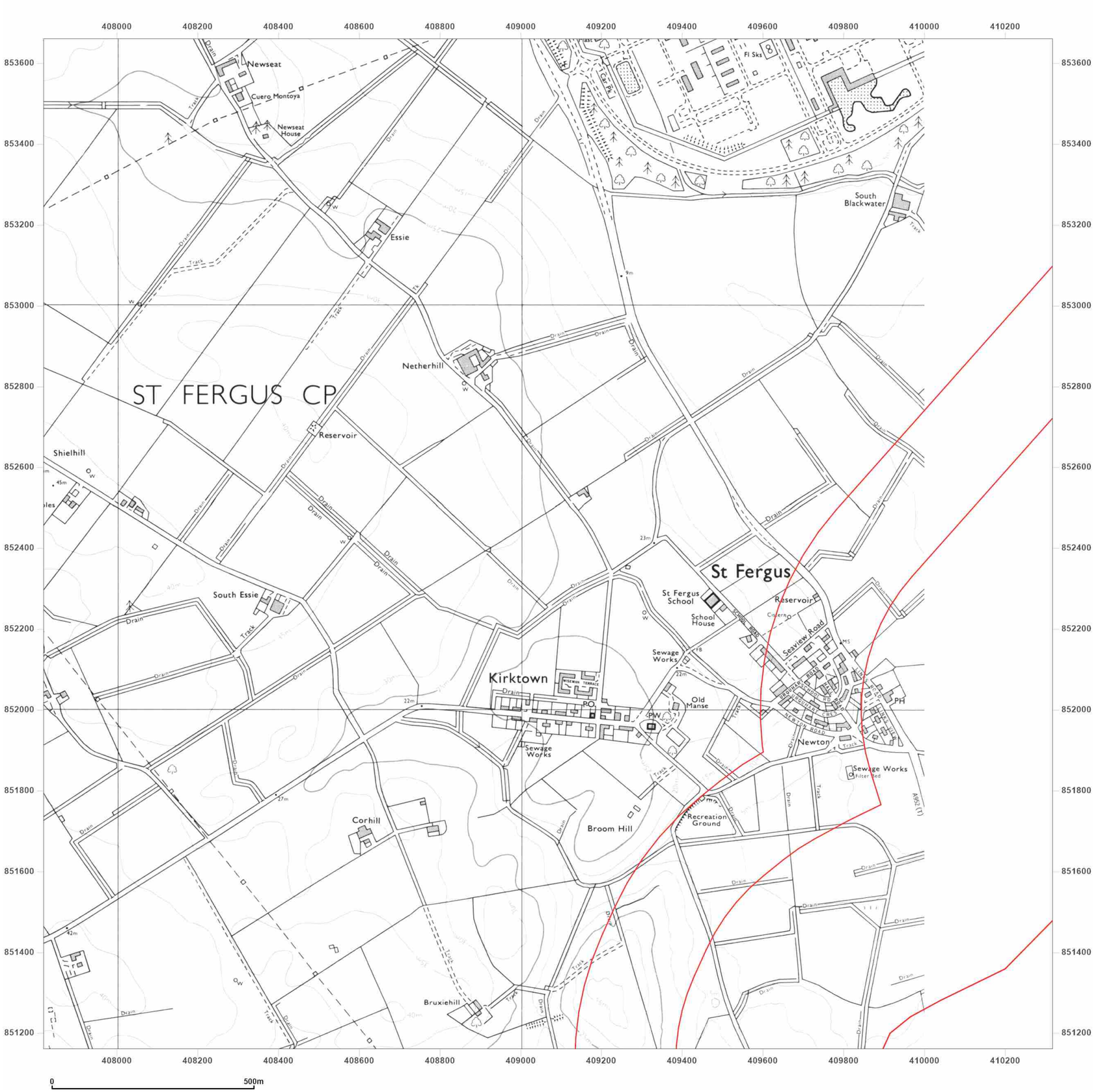


wsp

**Site Details:**

Peterhead

**Client Ref:** P114176UK001
**Report Ref:** WSP-AKM-TL7-4RJ-QFX_SS_2_4
**Grid Ref:** 409067, 852410

**Map Name:** National Grid

**Map date:** **1985**

**Scale:** 1:10,000

**Printed at:** 1:10,000

N
W E
S

Surveyed 1984
Revised 1985
Edition N/A
Copyright N/A
Levelled N/A

Groundsure INSIGHTS

Powered by OS

Produced by
Groundsure Insights
T: 08444 159000
E: info@groundsure.com
W: www.groundsure.com

© Crown copyright and database rights 2024 Ordnance Survey 100035207

Production date: 17 June 2025

Map legend available at:
www.groundsure.com/sites/default/files/groundsure_legend.pdf

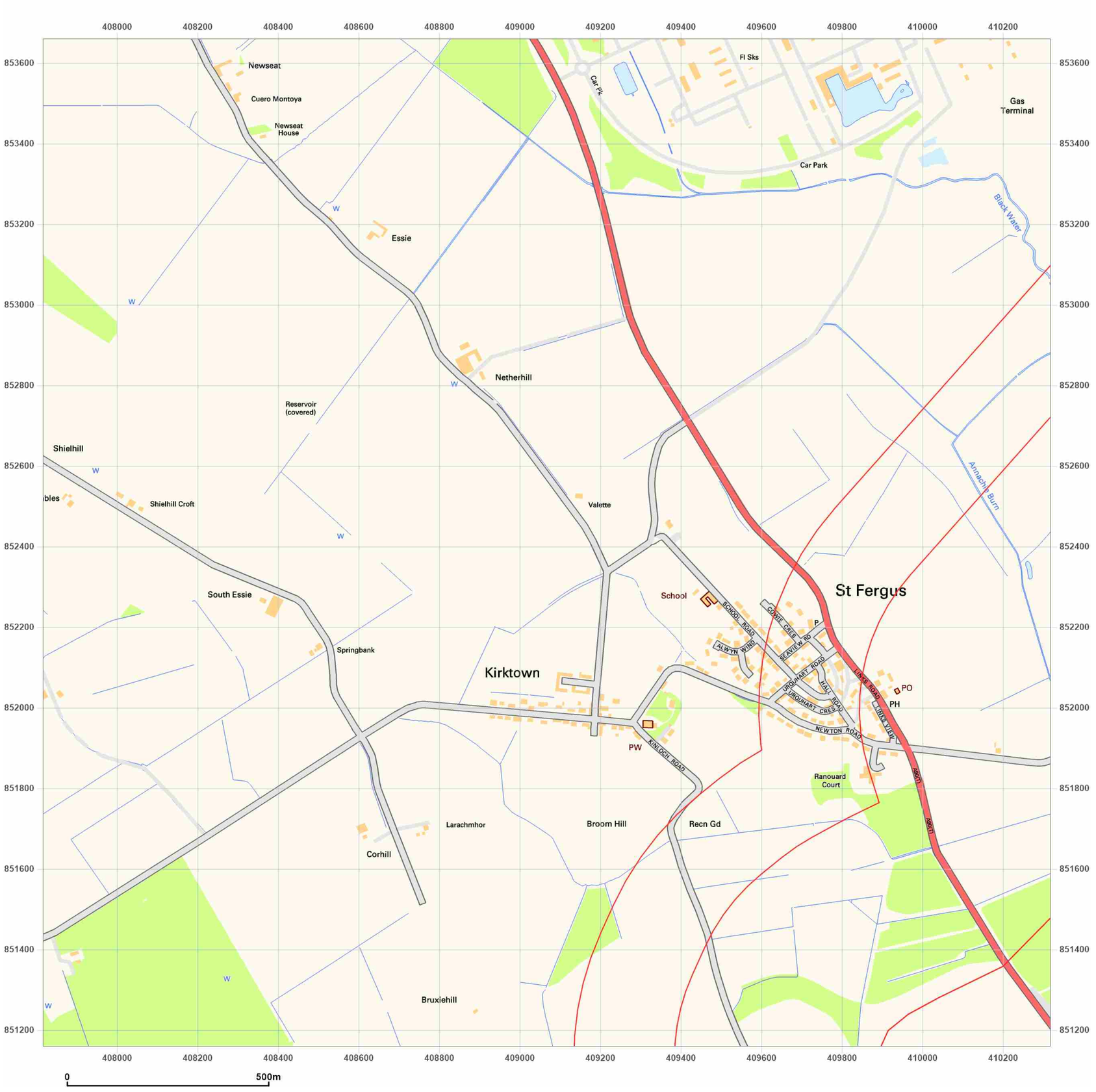


**Site Details:**

Peterhead

**Client Ref:** P114176UK001
**Report Ref:** WSP-AKM-TL7-4RJ-QFX_SS_2_4
**Grid Ref:** 409067, 852410

**Map Name:** National Grid

**Map date:** **2001**

**Scale:** 1:10,000

**Printed at:** 1:10,000

N
W E
S

2001

Groundsure INSIGHTS

Powered by OS

Produced by
Groundsure Insights
T: 08444 159000
E: info@groundsure.com
W: www.groundsure.com

© Crown copyright and database rights 2024 Ordnance Survey 100035207

Production date: 17 June 2025

Map legend available at:
www.groundsure.com/sites/default/files/groundsure_legend.pdf

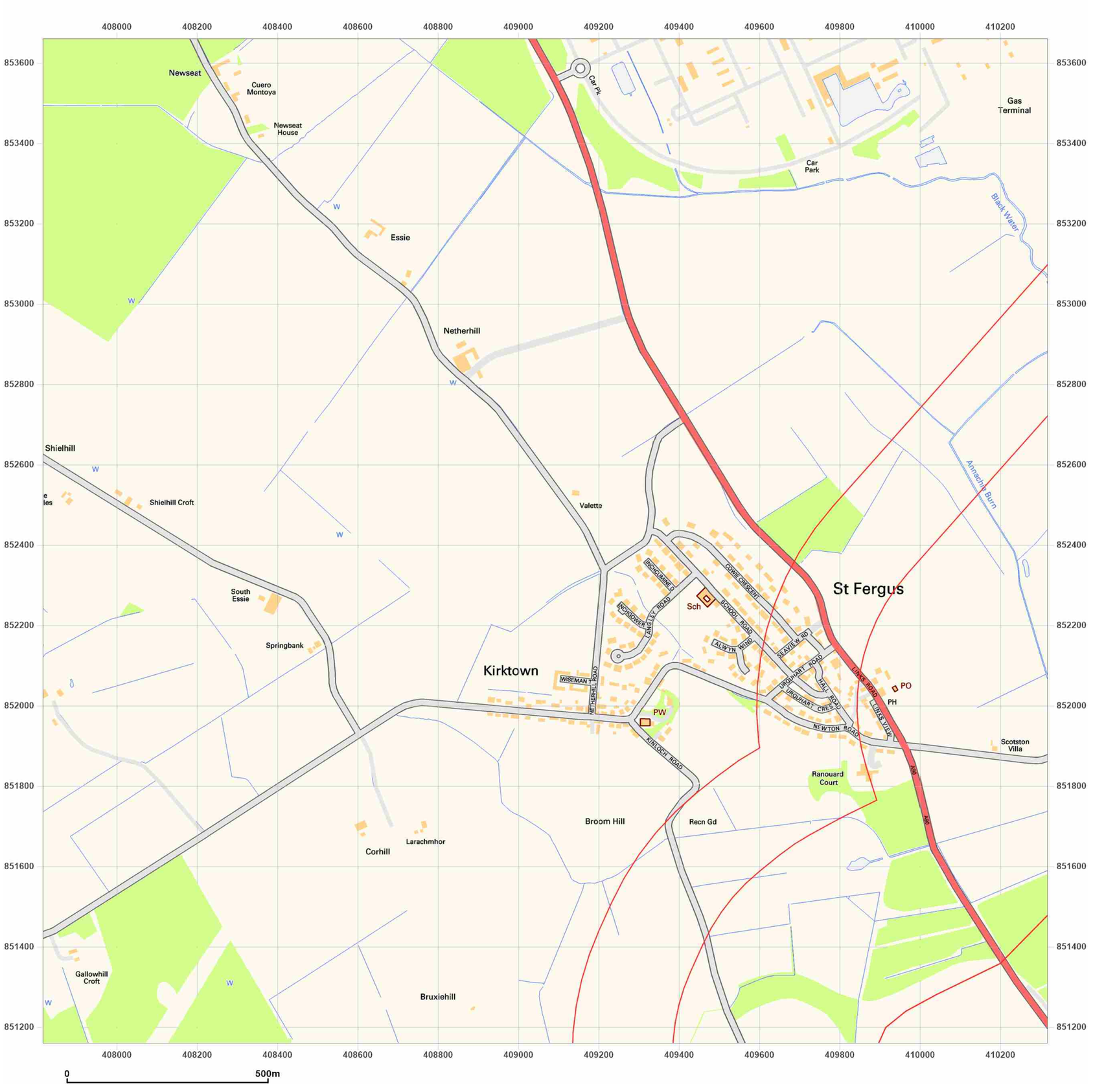


**Site Details:**

Peterhead

**Client Ref:** P114176UK001
**Report Ref:** WSP-AKM-TL7-4RJ-QFX_SS_2_4
**Grid Ref:** 409067, 852410

**Map Name:** National Grid

**Map date:** **2010**

**Scale:** 1:10,000

**Printed at:** 1:10,000

N
W E
S

2010

Groundsure INSIGHTS

Powered by OS

Produced by
Groundsure Insights
T: 08444 159000
E: info@groundsure.com
W: www.groundsure.com

© Crown copyright and database rights 2024 Ordnance Survey 100035207

Production date: 17 June 2025

Map legend available at:
www.groundsure.com/sites/default/files/groundsure_legend.pdf

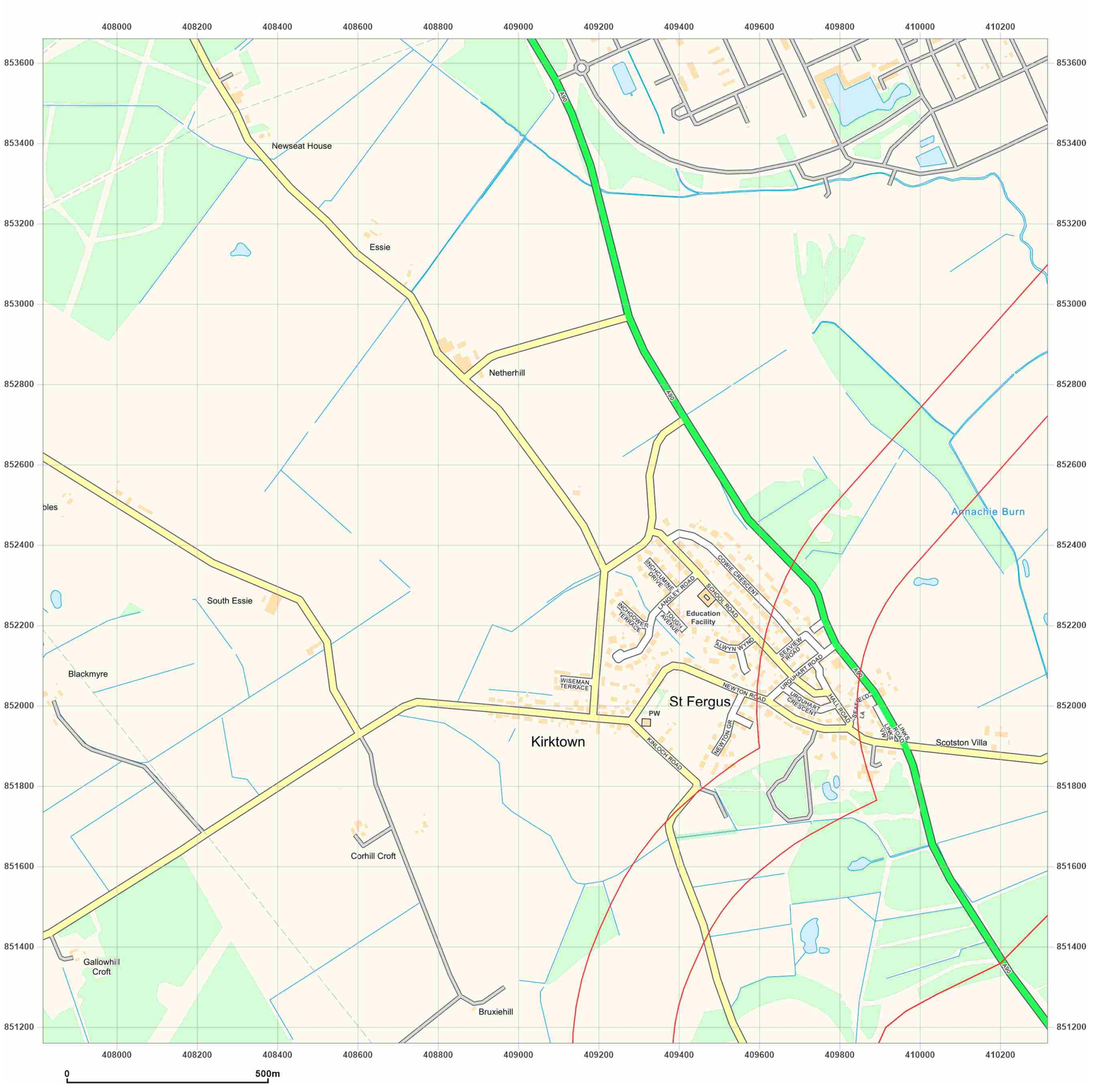


**Site Details:**

Peterhead

**Client Ref:** P114176UK001
**Report Ref:** WSP-AKM-TL7-4RJ-QFX_SS_2_4
**Grid Ref:** 409067, 852410

**Map Name:** National Grid

**Map date:** **2025**

**Scale:** 1:10,000

**Printed at:** 1:10,000

N
W E
S

2025

Groundsure INSIGHTS

Produced by
Groundsure Insights
T: 08444 159000
E: info@groundsure.com
W: www.groundsure.com

Powered by

© Crown copyright and database rights 2024 Ordnance Survey 100035207

Production date: 17 June 2025

Map legend available at:
www.groundsure.com/sites/default/files/groundsure_legend.pdf

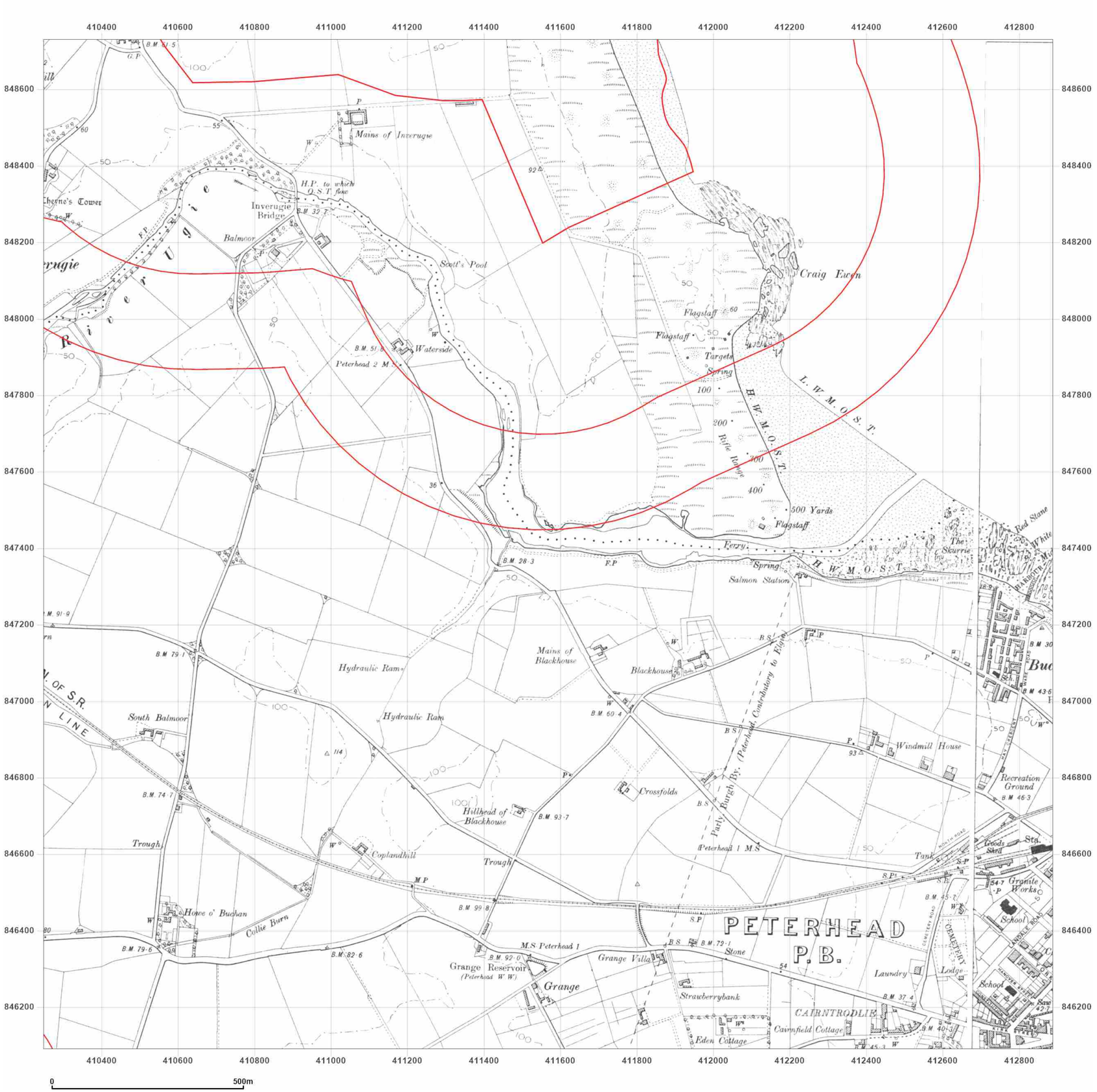


**Site Details:**

Peterhead

**Client Ref:** P114176UK001
**Report Ref:** WSP-AKM-TL7-4RJ-QFX_SS_3_2
**Grid Ref:** 411567, 847410

**Map Name:** County Series

**Map date:** **1900-1901**

**Scale:** 1:10,560

**Printed at:** 1:10,560

N
W E
S

Surveyed 1869
Revised 1901
Edition 1901
Copyright N/A
Levelled N/A

Surveyed 1868
Revised 1900
Edition N/A
Copyright N/A
Levelled N/A

Groundsure INSIGHTS

Powered by OS

Produced by
Groundsure Insights
T: 08444 159000
E: info@groundsure.com
W: www.groundsure.com

© Crown copyright and database rights 2024 Ordnance Survey 100035207

Production date: 17 June 2025

Map legend available at:
www.groundsure.com/sites/default/files/groundsure_legend.pdf

**Site Details:**

Peterhead

**Client Ref:** P114176UK001
**Report Ref:** WSP-AKM-TL7-4RJ-QFX_SS_3_2
**Grid Ref:** 411567, 847410

**Map Name:** County Series

**Map date:** **1924**

**Scale:** 1:10,560

**Printed at:** 1:10,560

N
W E
S

Surveyed 1869
Revised 1924
Edition N/A
Copyright N/A
Levelled N/A

Surveyed 1868
Revised 1924
Edition N/A
Copyright N/A
Levelled N/A

Produced by
Groundsure Insights
T: 08444 159000
E: info@groundsure.com
W: www.groundsure.com

© Crown copyright and database rights 2024 Ordnance Survey 100035207

Production date: 17 June 2025

Map legend available at:
www.groundsure.com/sites/default/files/groundsure_legend.pdf

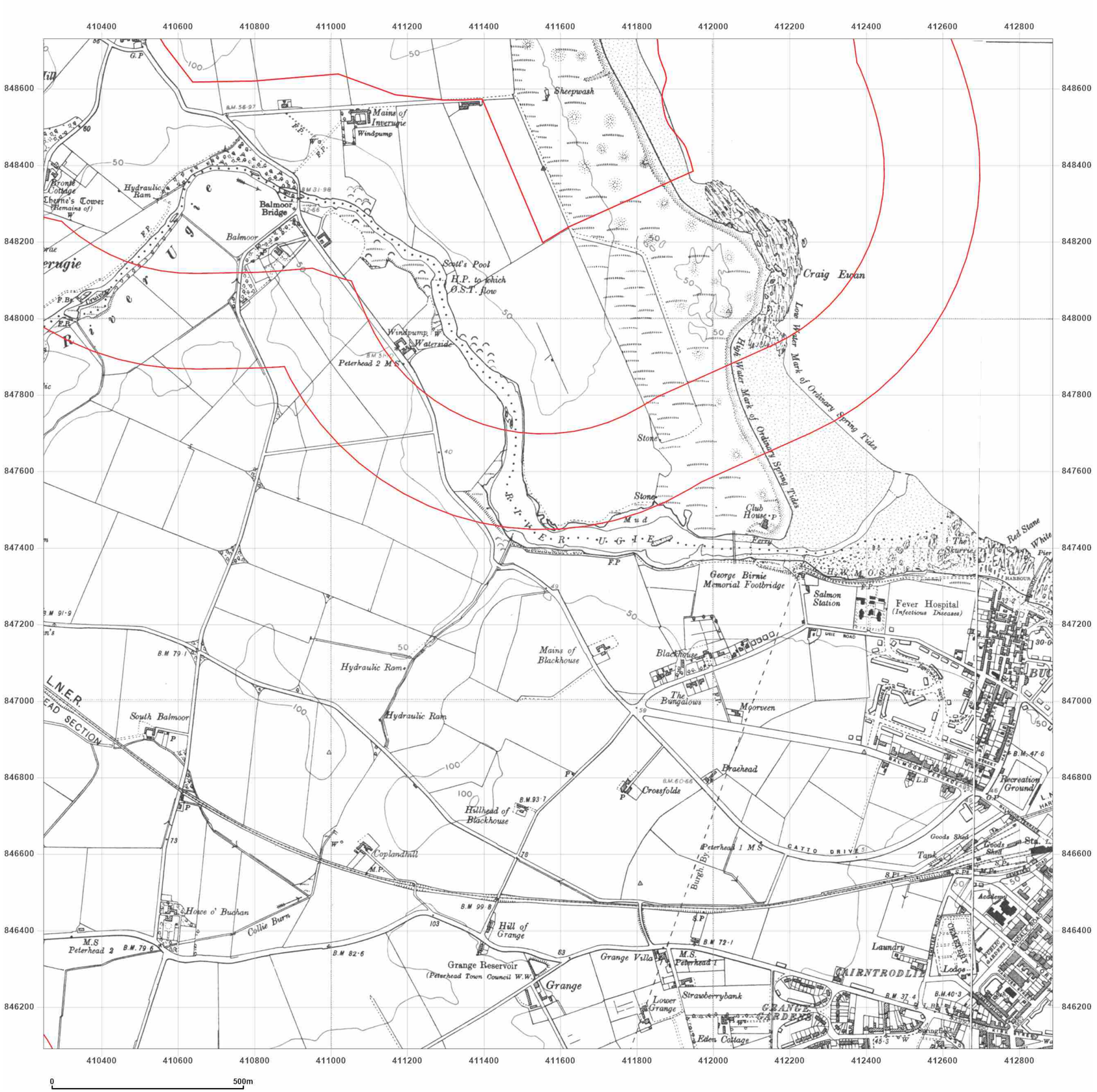


**Site Details:**

Peterhead

**Client Ref:** P114176UK001
**Report Ref:** WSP-AKM-TL7-4RJ-QFX_SS_3_2
**Grid Ref:** 411567, 847410

**Map Name:** County Series

**Map date:** **1938**

**Scale:** 1:10,560

**Printed at:** 1:10,560

N
W E
S

Surveyed 1869
Revised 1938
Edition N/A
Copyright N/A
Levelled N/A

Surveyed 1868
Revised 1938
Edition N/A
Copyright N/A
Levelled N/A

Groundsure INSIGHTS

Powered by OS

Produced by
Groundsure Insights
T: 08444 159000
E: info@groundsure.com
W: www.groundsure.com

© Crown copyright and database rights 2024 Ordnance Survey 100035207

Production date: 17 June 2025

Map legend available at:
www.groundsure.com/sites/default/files/groundsure_legend.pdf




**Site Details:**

Peterhead

**Client Ref:** P114176UK001
**Report Ref:** WSP-AKM-TL7-4RJ-QFX_SS_3_2
**Grid Ref:** 411567, 847410

**Map Name:** Provisional

**Map date:** **1955**

**Scale:** 1:10,560

**Printed at:** 1:10,560

N
W E
S

Surveyed 1955
Revised 1955
Edition N/A
Copyright N/A
Levelled N/A

Groundsure INSIGHTS

Powered by

Produced by
Groundsure Insights
T: 08444 159000
E: info@groundsure.com
W: www.groundsure.com

© Crown copyright and database rights 2024 Ordnance Survey 100035207

Production date: 17 June 2025

Map legend available at:
www.groundsure.com/sites/default/files/groundsure_legend.pdf




**Site Details:**

Peterhead

**Client Ref:** P114176UK001
**Report Ref:** WSP-AKM-TL7-4RJ-QFX_SS_3_2
**Grid Ref:** 411567, 847410

**Map Name:** Provisional

**Map date:** **1968**

**Scale:** 1:10,560

**Printed at:** 1:10,560

N
W E
S

Surveyed N/A
Revised N/A
Edition N/A
Copyright 1968
Levelled N/A

Groundsure INSIGHTS

Powered by OS

Produced by
Groundsure Insights
T: 08444 159000
E: info@groundsure.com
W: www.groundsure.com

© Crown copyright and database rights 2024 Ordnance Survey 100035207

Production date: 17 June 2025

Map legend available at:
www.groundsure.com/sites/default/files/groundsure_legend.pdf




**Site Details:**

Peterhead

**Client Ref:** P114176UK001
**Report Ref:** WSP-AKM-TL7-4RJ-QFX_SS_3_2
**Grid Ref:** 411567, 847410

**Map Name:** National Grid

**Map date:** **1975**

**Scale:** 1:10,000

**Printed at:** 1:10,000

N
W E
S

Surveyed 1968
Revised 1974
Edition N/A
Copyright 1975
Levelled 1971

Groundsure INSIGHTS

Powered by OS

Produced by
Groundsure Insights
T: 08444 159000
E: info@groundsure.com
W: www.groundsure.com

© Crown copyright and database rights 2024 Ordnance Survey 100035207

Production date: 17 June 2025

Map legend available at:
www.groundsure.com/sites/default/files/groundsure_legend.pdf




**Site Details:**

Peterhead

**Client Ref:** P114176UK001
**Report Ref:** WSP-AKM-TL7-4RJ-QFX_SS_3_2
**Grid Ref:** 411567, 847410

**Map Name:** National Grid

**Map date:** **1981**

**Scale:** 1:10,000

**Printed at:** 1:10,000

N
W E
S

Surveyed 1980
Revised 1981
Edition N/A
Copyright N/A
Levelled N/A


Produced by
Groundsure Insights
T: 08444 159000
E: info@groundsure.com
W: www.groundsure.com



© Crown copyright and database rights 2024 Ordnance Survey 100035207


Production date: 17 June 2025

Map legend available at:
www.groundsure.com/sites/default/files/groundsure_legend.pdf

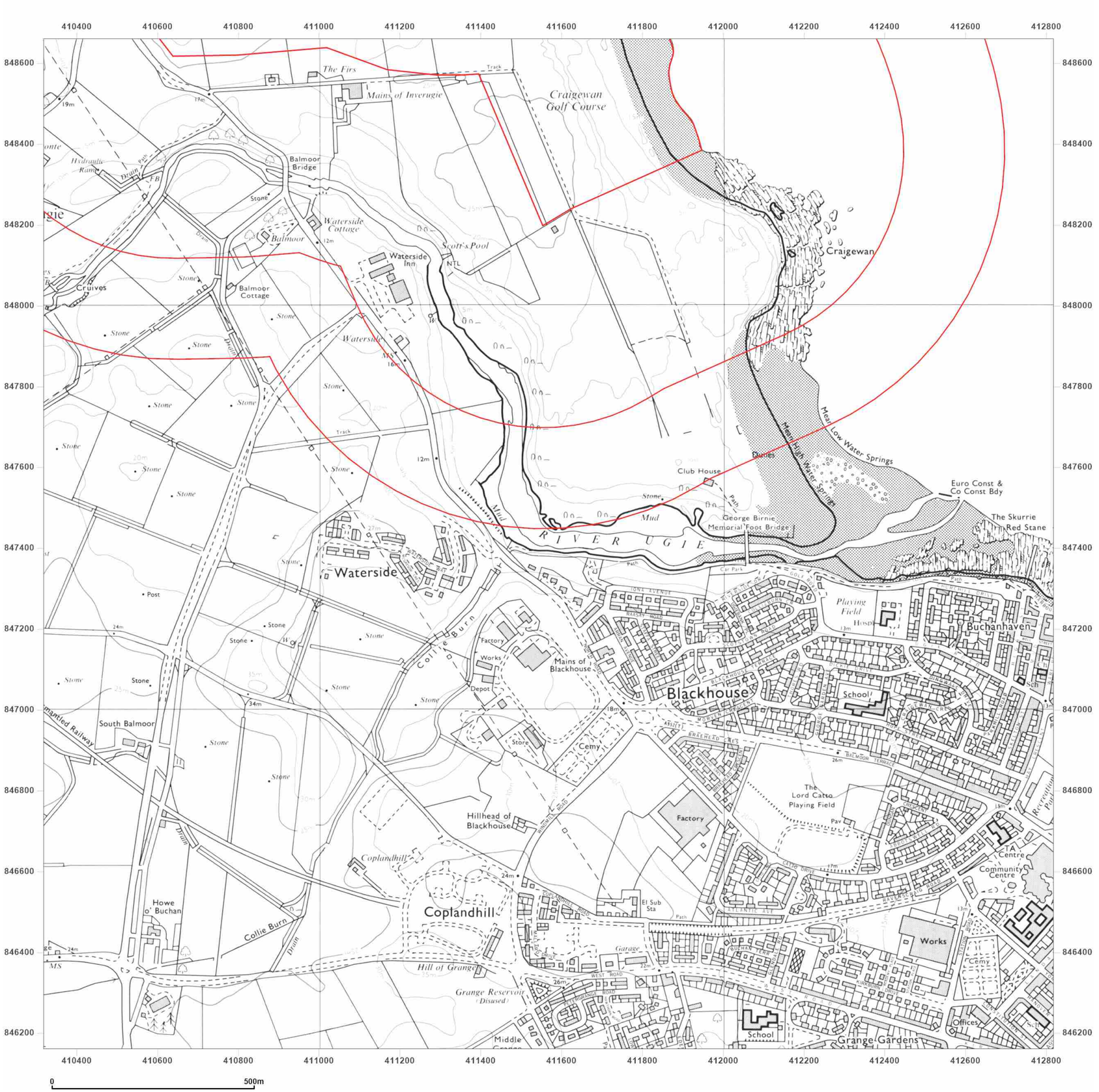


**Site Details:**

Peterhead

**Client Ref:** P114176UK001
**Report Ref:** WSP-AKM-TL7-4RJ-QFX_SS_3_2
**Grid Ref:** 411567, 847410

**Map Name:** National Grid

**Map date:** **1981**

**Scale:** 1:10,000

**Printed at:** 1:10,000

N
W E
S

Surveyed 1980
Revised 1981
Edition N/A
Copyright N/A
Levelled N/A

Groundsure INSIGHTS

Produced by
Groundsure Insights
T: 08444 159000
E: info@groundsure.com
W: www.groundsure.com

Powered by

© Crown copyright and database rights 2024 Ordnance Survey 100035207

Production date: 17 June 2025

Map legend available at:
www.groundsure.com/sites/default/files/groundsure_legend.pdf




**Site Details:**

Peterhead

**Client Ref:** P114176UK001
**Report Ref:** WSP-AKM-TL7-4RJ-QFX_SS_3_2
**Grid Ref:** 411567, 847410

**Map Name:** National Grid

**Map date:** **1988**

**Scale:** 1:10,000

**Printed at:** 1:10,000

N
W E
S

Surveyed 1988
Revised 1988
Edition N/A
Copyright N/A
Levelled N/A

Groundsure INSIGHTS

Powered by

Produced by
Groundsure Insights
T: 08444 159000
E: info@groundsure.com
W: www.groundsure.com

© Crown copyright and database rights 2024 Ordnance Survey 100035207

Production date: 17 June 2025

Map legend available at:
www.groundsure.com/sites/default/files/groundsure_legend.pdf




**Site Details:**

Peterhead

**Client Ref:** P114176UK001
**Report Ref:** WSP-AKM-TL7-4RJ-QFX_SS_3_2
**Grid Ref:** 411567, 847410

**Map Name:** National Grid

**Map date:** **2001**

**Scale:** 1:10,000

**Printed at:** 1:10,000

N
W E
S

2001

Groundsure INSIGHTS

Powered by OS

Produced by
Groundsure Insights
T: 08444 159000
E: info@groundsure.com
W: www.groundsure.com

© Crown copyright and database rights 2024 Ordnance Survey 100035207

Production date: 17 June 2025

Map legend available at:
www.groundsure.com/sites/default/files/groundsure_legend.pdf

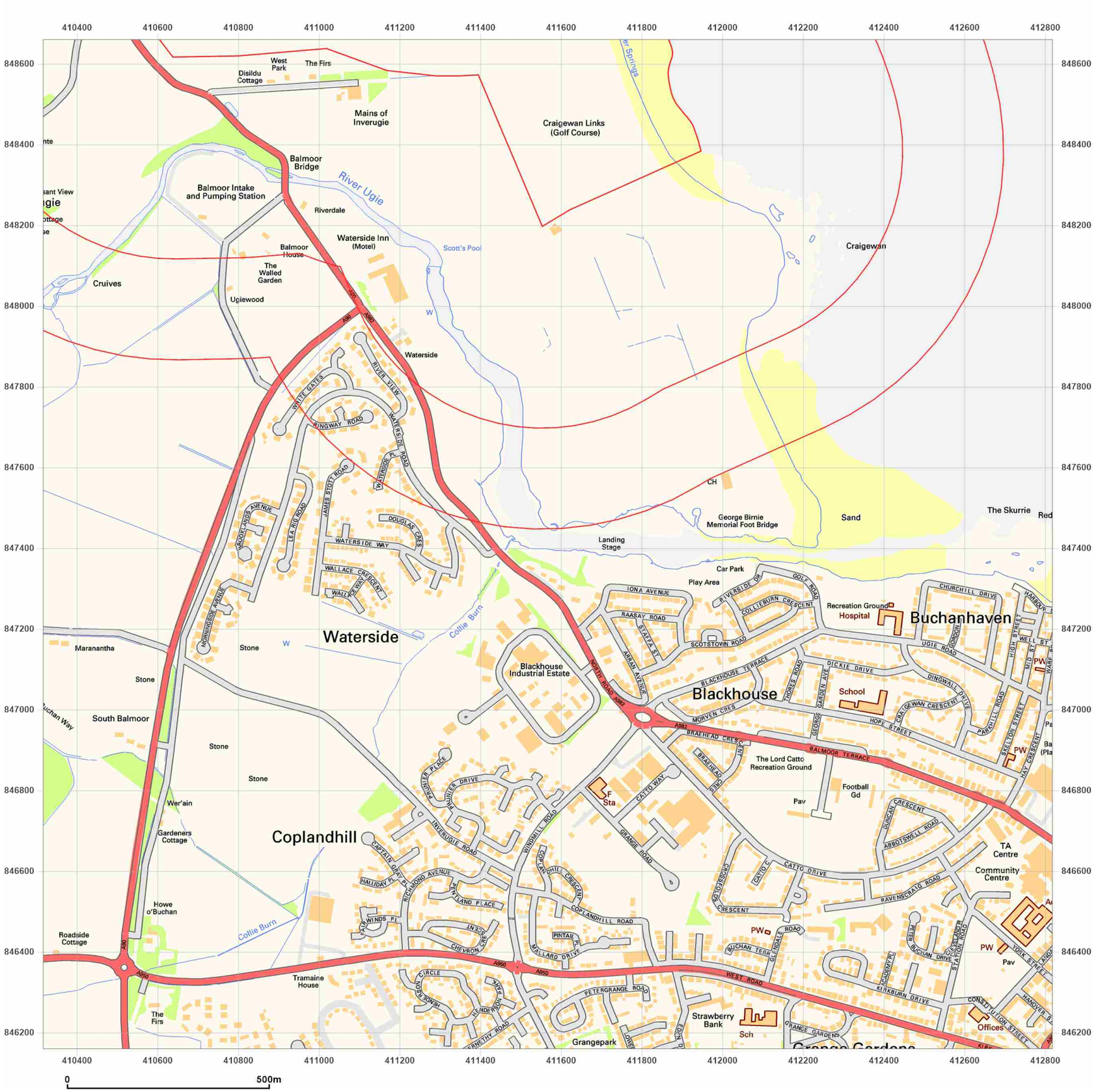


**Site Details:**

Peterhead

**Client Ref:** P114176UK001
**Report Ref:** WSP-AKM-TL7-4RJ-QFX_SS_3_2
**Grid Ref:** 411567, 847410

**Map Name:** National Grid

**Map date:** **2010**

**Scale:** 1:10,000

**Printed at:** 1:10,000

N
W E
S

2010

Groundsure INSIGHTS

Powered by OS

Produced by
Groundsure Insights
T: 08444 159000
E: info@groundsure.com
W: www.groundsure.com

© Crown copyright and database rights 2024 Ordnance Survey 100035207

Production date: 17 June 2025

Map legend available at:
www.groundsure.com/sites/default/files/groundsure_legend.pdf




**Site Details:**

Peterhead

**Client Ref:** P114176UK001
**Report Ref:** WSP-AKM-TL7-4RJ-QFX_SS_3_2
**Grid Ref:** 411567, 847410

**Map Name:** National Grid

**Map date:** **2025**

**Scale:** 1:10,000

**Printed at:** 1:10,000

N
W E
S

2025

Groundsure INSIGHTS

Powered by

Produced by
Groundsure Insights
T: 08444 159000
E: info@groundsure.com
W: www.groundsure.com

© Crown copyright and database rights 2024 Ordnance Survey 100035207

Production date: 17 June 2025

Map legend available at:
www.groundsure.com/sites/default/files/groundsure_legend.pdf




**Site Details:**

Peterhead

**Client Ref:** P114176UK001
**Report Ref:** WSP-AKM-TL7-4RJ-QFX_SS_3_3
**Grid Ref:** 411567, 849910

**Map Name:** County Series

**Map date:** **1869**

**Scale:** 1:10,560

**Printed at:** 1:10,560

N
W E
S

Surveyed 1869
Revised 1869
Edition N/A
Copyright N/A
Levelled N/A



Produced by
Groundsure Insights
T: 08444 159000
E: info@groundsure.com
W: www.groundsure.com

© Crown copyright and database rights 2024 Ordnance Survey 100035207

Production date: 17 June 2025

Map legend available at:
www.groundsure.com/sites/default/files/groundsure_legend.pdf

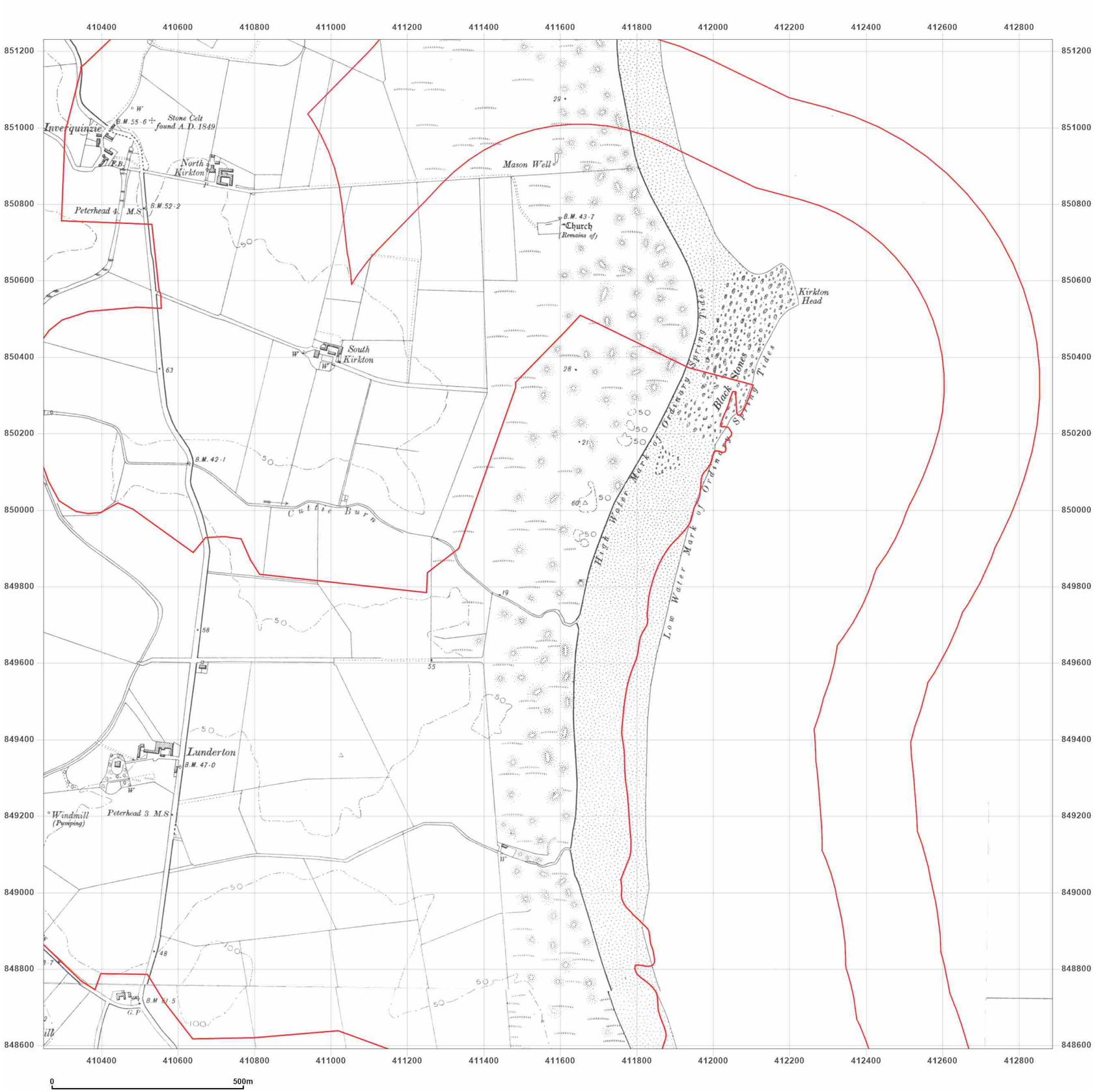


**Site Details:**

Peterhead

**Client Ref:** P114176UK001
**Report Ref:** WSP-AKM-TL7-4RJ-QFX_SS_3_3
**Grid Ref:** 411567, 849910

**Map Name:** County Series

**Map date:** **1900-1901**

**Scale:** 1:10,560

**Printed at:** 1:10,560

N
W E
S




Groundsure INSIGHTS

Powered by OS

Produced by
Groundsure Insights
T: 08444 159000
E: info@groundsure.com
W: www.groundsure.com

© Crown copyright and database rights 2024 Ordnance Survey 100035207

Production date: 17 June 2025

Map legend available at:
www.groundsure.com/sites/default/files/groundsure_legend.pdf

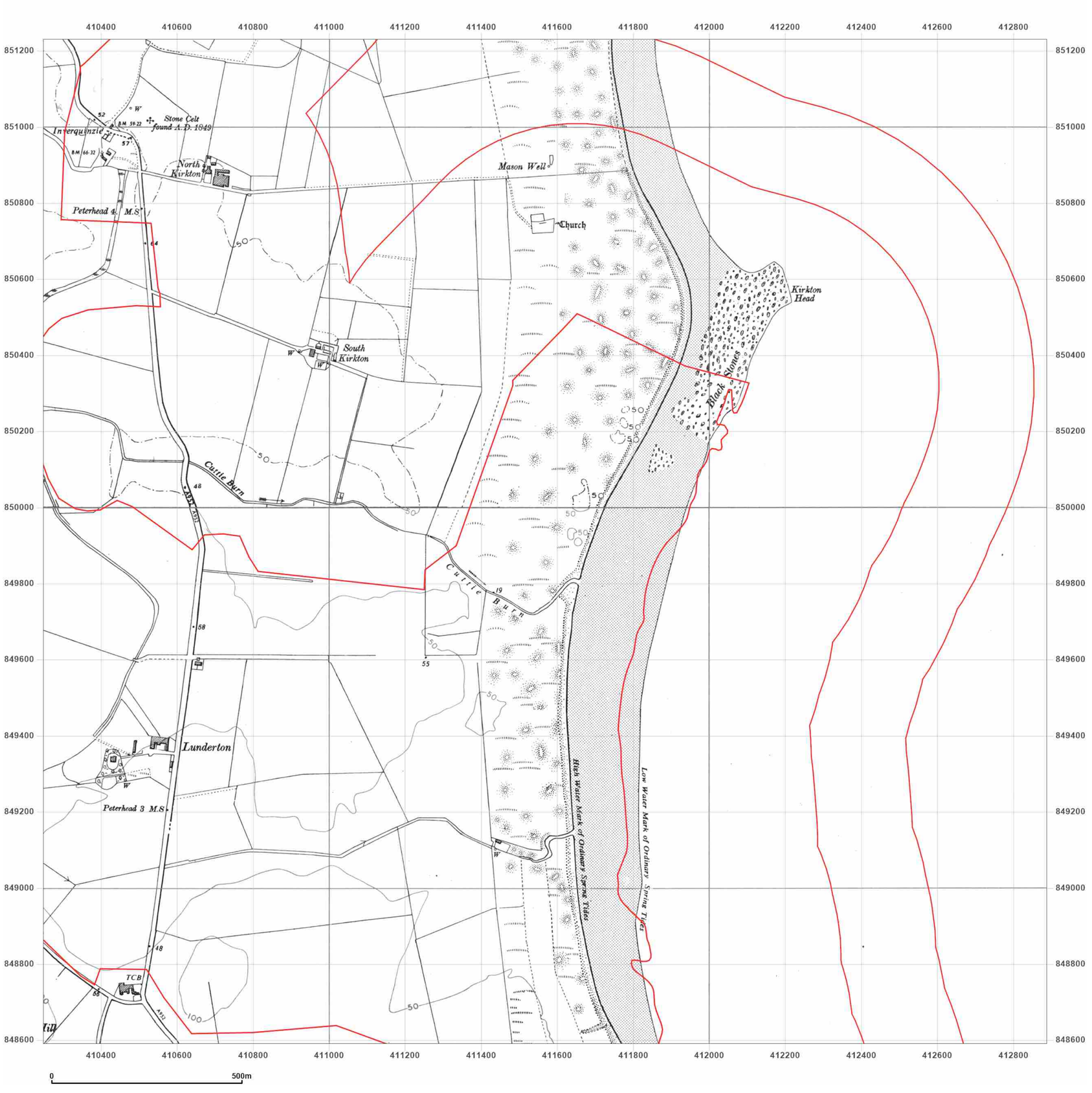


**Site Details:**

Peterhead

**Client Ref:** P114176UK001
**Report Ref:** WSP-AKM-TL7-4RJ-QFX_SS_3_3
**Grid Ref:** 411567, 849910

**Map Name:** Provisional

**Map date:** **1955-1959**

**Scale:** 1:10,560

**Printed at:** 1:10,560

N
W E
S

Surveyed 1930
Revised 1958
Edition N/A
Copyright 1959
Levelled N/A

Surveyed 1955
Revised 1955
Edition N/A
Copyright N/A
Levelled N/A

Groundsure INSIGHTS

Powered by OS

Produced by
Groundsure Insights
T: 08444 159000
E: info@groundsure.com
W: www.groundsure.com

© Crown copyright and database rights 2024 Ordnance Survey 100035207

Production date: 17 June 2025

Map legend available at:
www.groundsure.com/sites/default/files/groundsure_legend.pdf

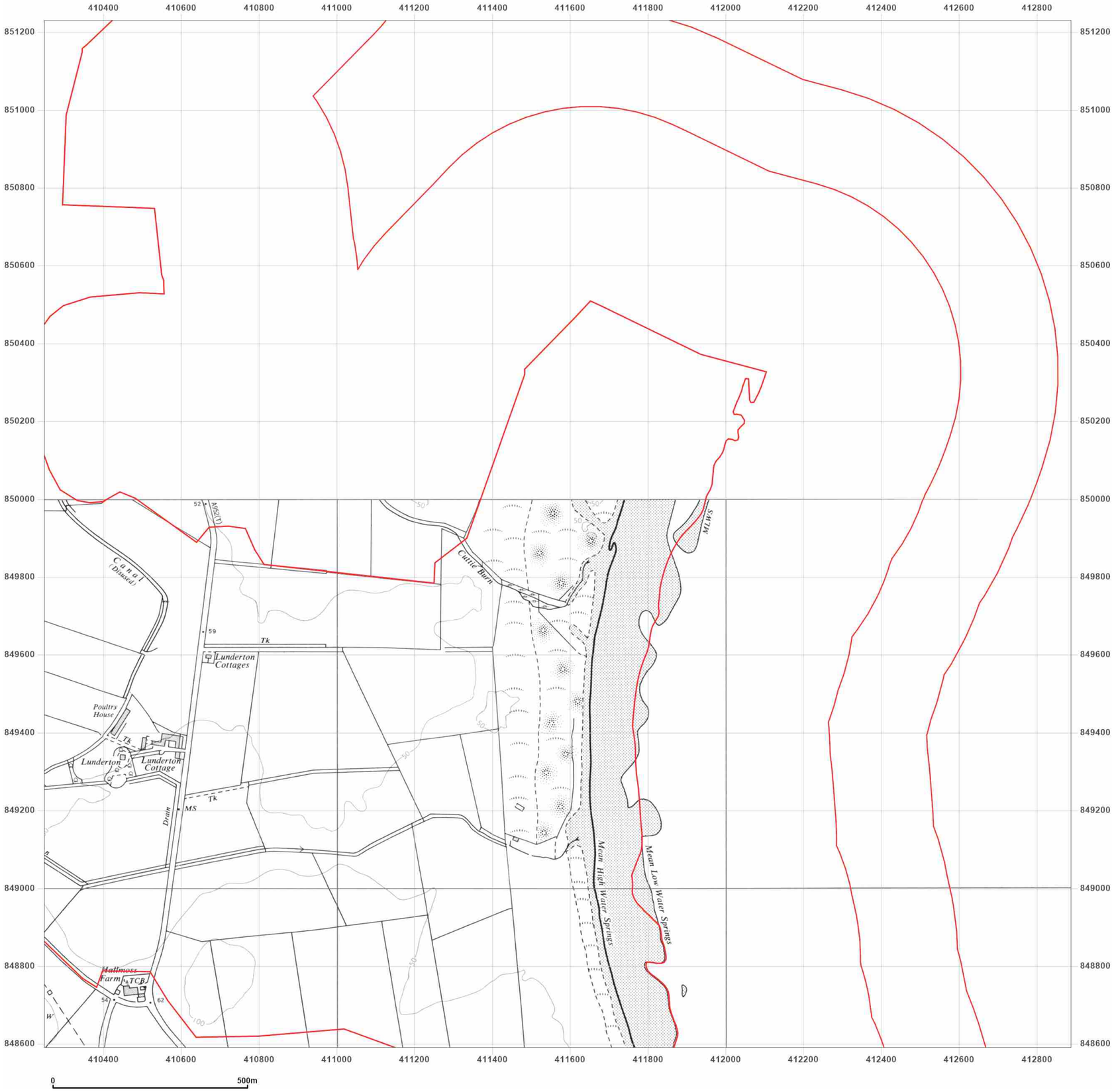


**Site Details:**

Peterhead

**Client Ref:** P114176UK001
**Report Ref:** WSP-AKM-TL7-4RJ-QFX_SS_3_3
**Grid Ref:** 411567, 849910

**Map Name:** Provisional

**Map date:** **1968**

**Scale:** 1:10,560

**Printed at:** 1:10,560

N
W E
S

Surveyed N/A
Revised N/A
Edition N/A
Copyright 1968
Levelled N/A

Groundsure INSIGHTS

Powered by OS

Produced by
Groundsure Insights
T: 08444 159000
E: info@groundsure.com
W: www.groundsure.com

© Crown copyright and database rights 2024 Ordnance Survey 100035207

Production date: 17 June 2025

Map legend available at:
www.groundsure.com/sites/default/files/groundsure_legend.pdf




**Site Details:**

Peterhead

**Client Ref:** P114176UK001
**Report Ref:** WSP-AKM-TL7-4RJ-QFX_SS_3_3
**Grid Ref:** 411567, 849910

**Map Name:** National Grid

**Map date:** **1974-1975**

**Scale:** 1:10,000

**Printed at:** 1:10,000

N
W E
S

Surveyed 1971
Revised 1974
Edition N/A
Copyright 1974
Levelled 1970

Surveyed 1968
Revised 1974
Edition N/A
Copyright 1975
Levelled 1971

Groundsure INSIGHTS

Powered by OS

Produced by
Groundsure Insights
T: 08444 159000
E: info@groundsure.com
W: www.groundsure.com

© Crown copyright and database rights 2024 Ordnance Survey 100035207

Production date: 17 June 2025

Map legend available at:
www.groundsure.com/sites/default/files/groundsure_legend.pdf




**Site Details:**

Peterhead

**Client Ref:** P114176UK001
**Report Ref:** WSP-AKM-TL7-4RJ-QFX_SS_3_3
**Grid Ref:** 411567, 849910

**Map Name:** National Grid

**Map date:** **1981**

**Scale:** 1:10,000

**Printed at:** 1:10,000

N
W E
S

Surveyed 1980
Revised 1981
Edition N/A
Copyright N/A
Levelled N/A

Groundsure INSIGHTS

Produced by
Groundsure Insights
T: 08444 159000
E: info@groundsure.com
W: www.groundsure.com

Powered by OS

© Crown copyright and database rights 2024 Ordnance Survey 100035207

Production date: 17 June 2025

Map legend available at:
www.groundsure.com/sites/default/files/groundsure_legend.pdf




**Site Details:**

Peterhead

**Client Ref:** P114176UK001
**Report Ref:** WSP-AKM-TL7-4RJ-QFX_SS_3_3
**Grid Ref:** 411567, 849910

**Map Name:** National Grid

**Map date:** **1981**

**Scale:** 1:10,000

**Printed at:** 1:10,000

N
W E
S

Surveyed 1980
Revised 1981
Edition N/A
Copyright N/A
Levelled N/A

Groundsure INSIGHTS

Powered by

Produced by
Groundsure Insights
T: 08444 159000
E: info@groundsure.com
W: www.groundsure.com

© Crown copyright and database rights 2024 Ordnance Survey 100035207

Production date: 17 June 2025

Map legend available at:
www.groundsure.com/sites/default/files/groundsure_legend.pdf




**Site Details:**

Peterhead

**Client Ref:** P114176UK001
**Report Ref:** WSP-AKM-TL7-4RJ-QFX_SS_3_3
**Grid Ref:** 411567, 849910

**Map Name:** National Grid

**Map date:** **1988**

**Scale:** 1:10,000

**Printed at:** 1:10,000

N
W E
S

Surveyed 1988
Revised 1988
Edition N/A
Copyright N/A
Levelled N/A

Groundsure INSIGHTS

Powered by OS

Produced by
Groundsure Insights
T: 08444 159000
E: info@groundsure.com
W: www.groundsure.com

© Crown copyright and database rights 2024 Ordnance Survey 100035207

Production date: 17 June 2025

Map legend available at:
www.groundsure.com/sites/default/files/groundsure_legend.pdf




**Site Details:**

Peterhead

**Client Ref:** P114176UK001
**Report Ref:** WSP-AKM-TL7-4RJ-QFX_SS_3_3
**Grid Ref:** 411567, 849910

**Map Name:** National Grid

**Map date:** **2001**

**Scale:** 1:10,000

**Printed at:** 1:10,000

N
W E
S

2001

Groundsure INSIGHTS

Produced by
Groundsure Insights
T: 08444 159000
E: info@groundsure.com
W: www.groundsure.com

Powered by OS

© Crown copyright and database rights 2024 Ordnance Survey 100035207

Production date: 17 June 2025

Map legend available at:
www.groundsure.com/sites/default/files/groundsure_legend.pdf

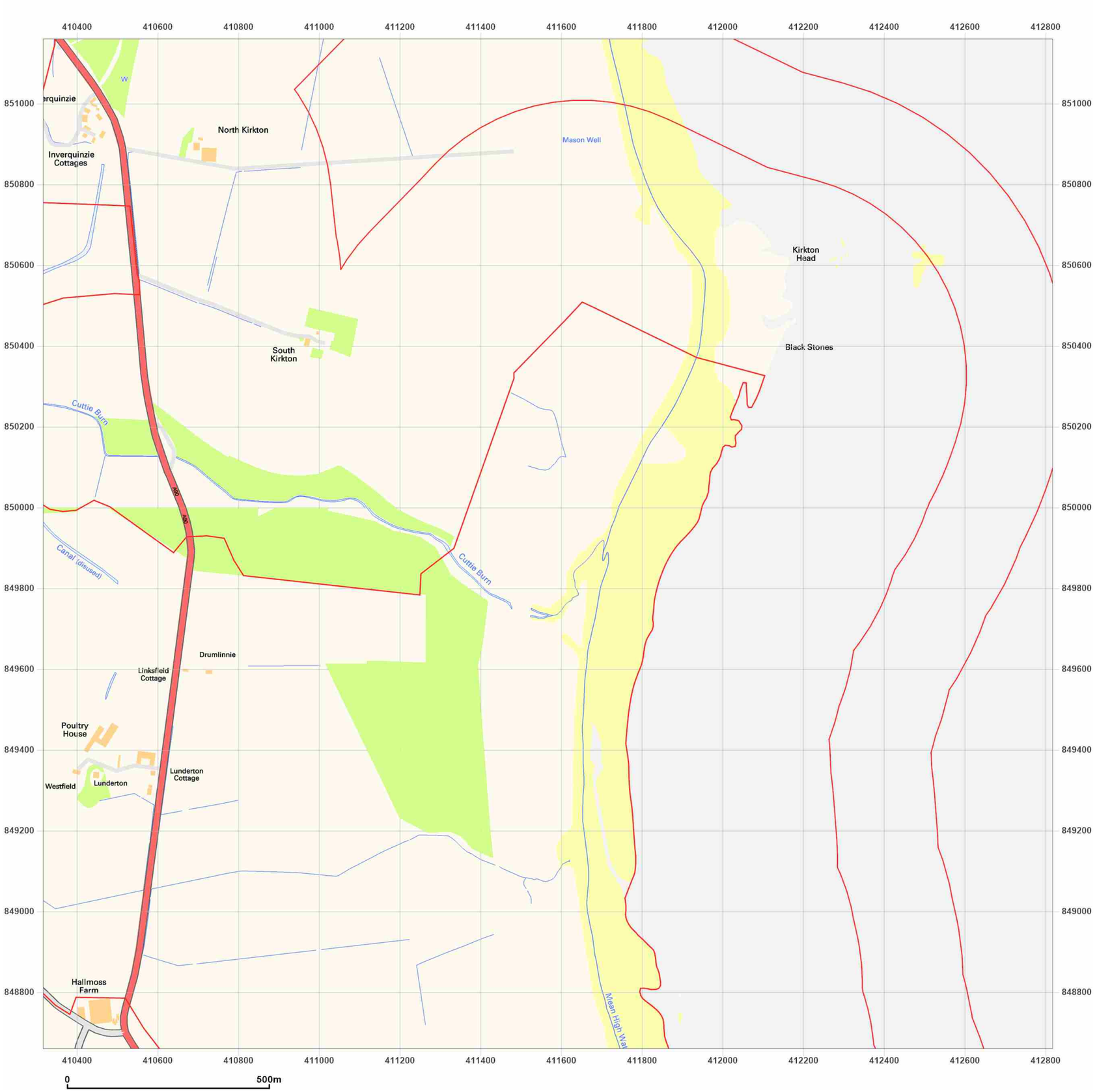


**Site Details:**

Peterhead

**Client Ref:** P114176UK001
**Report Ref:** WSP-AKM-TL7-4RJ-QFX_SS_3_3
**Grid Ref:** 411567, 849910

**Map Name:** National Grid

**Map date:** **2010**

**Scale:** 1:10,000

**Printed at:** 1:10,000

N
W E
S

2010

Groundsure INSIGHTS

Powered by OS

Produced by
Groundsure Insights
T: 08444 159000
E: info@groundsure.com
W: www.groundsure.com

© Crown copyright and database rights 2024 Ordnance Survey 100035207

Production date: 17 June 2025

Map legend available at:
www.groundsure.com/sites/default/files/groundsure_legend.pdf

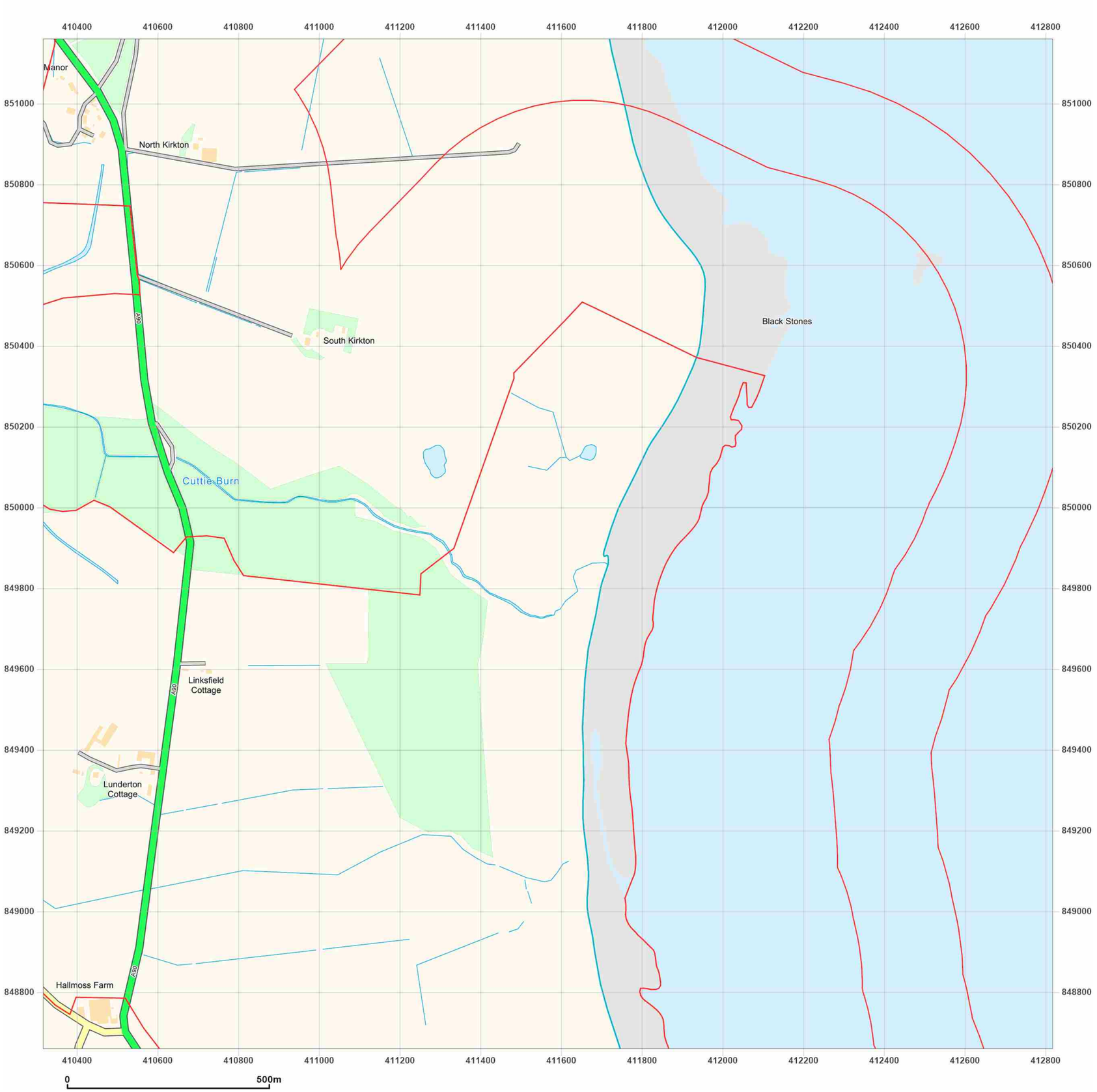


**Site Details:**

Peterhead

**Client Ref:** P114176UK001
**Report Ref:** WSP-AKM-TL7-4RJ-QFX_SS_3_3
**Grid Ref:** 411567, 849910

**Map Name:** National Grid

**Map date:** **2025**

**Scale:** 1:10,000

**Printed at:** 1:10,000

N
W E
S

2025

Groundsure INSIGHTS

Powered by OS

Produced by
Groundsure Insights
T: 08444 159000
E: info@groundsure.com
W: www.groundsure.com

© Crown copyright and database rights 2024 Ordnance Survey 100035207

Production date: 17 June 2025

Map legend available at:
www.groundsure.com/sites/default/files/groundsure_legend.pdf




**Site Details:**

Peterhead

**Client Ref:** P114176UK001
**Report Ref:** WSP-AKM-TL7-4RJ-QFX_SS_3_4
**Grid Ref:** 411567, 852410

**Map Name:** County Series

**Map date:** **1869**

**Scale:** 1:10,560

**Printed at:** 1:10,560

N
W E
S

Surveyed 1869
Revised 1869
Edition N/A
Copyright N/A
Levelled N/A

Produced by
Groundsure Insights
T: 08444 159000
E: info@groundsure.com
W: www.groundsure.com

© Crown copyright and database rights 2024 Ordnance Survey 100035207

Production date: 17 June 2025

Map legend available at:
www.groundsure.com/sites/default/files/groundsure_legend.pdf




**Site Details:**

Peterhead

**Client Ref:** P114176UK001
**Report Ref:** WSP-AKM-TL7-4RJ-QFX_SS_3_4
**Grid Ref:** 411567, 852410

**Map Name:** County Series

**Map date:** **1901-1902**

**Scale:** 1:10,560

**Printed at:** 1:10,560

N
W E
S




Groundsure INSIGHTS

Powered by OS

Produced by
Groundsure Insights
T: 08444 159000
E: info@groundsure.com
W: www.groundsure.com

© Crown copyright and database rights 2024 Ordnance Survey 100035207

Production date: 17 June 2025

Map legend available at:
www.groundsure.com/sites/default/files/groundsure_legend.pdf

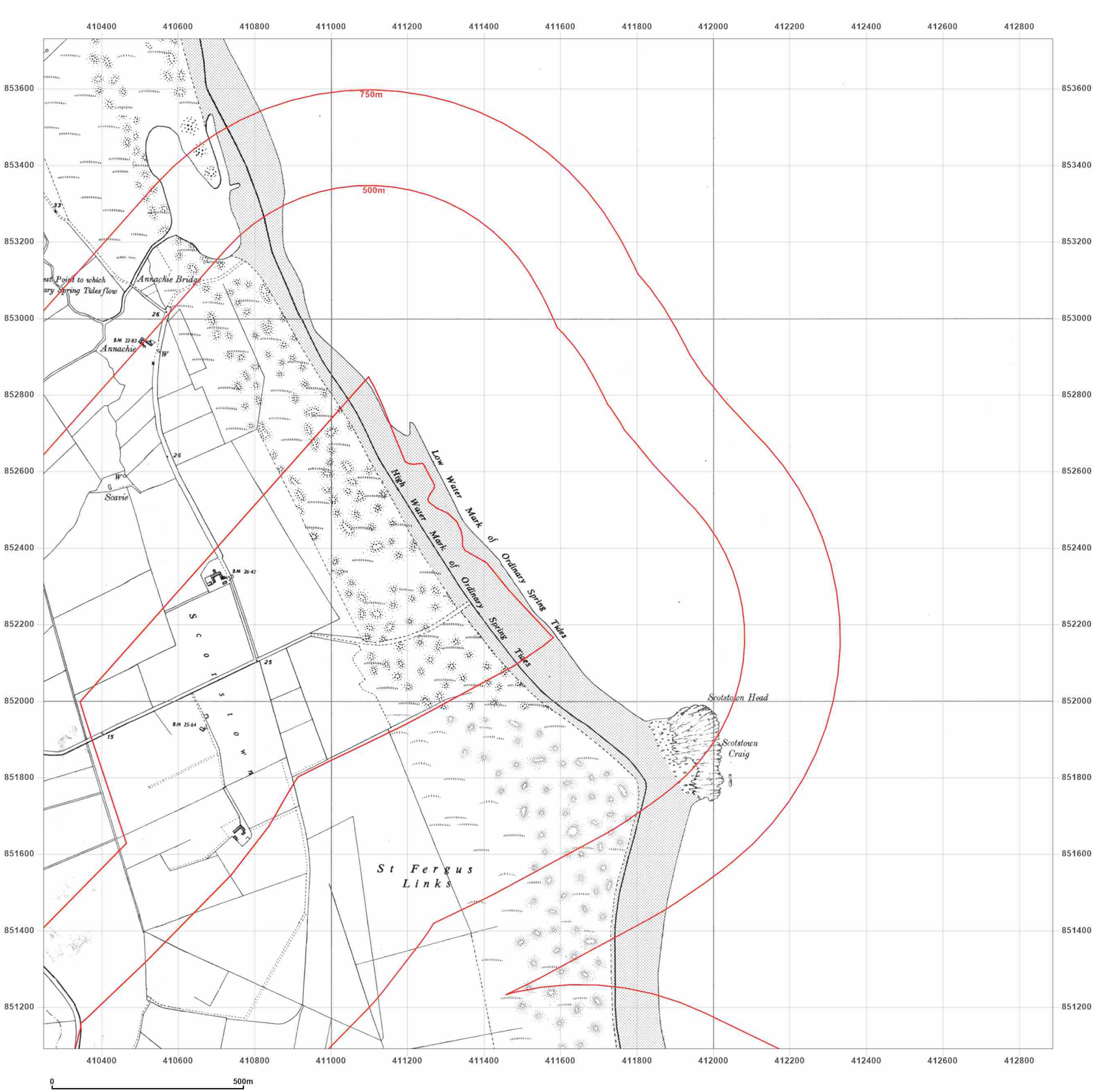


**Site Details:**

Peterhead

**Client Ref:** P114176UK001
**Report Ref:** WSP-AKM-TL7-4RJ-QFX_SS_3_4
**Grid Ref:** 411567, 852410

**Map Name:** Provisional

**Map date:** **1959**

**Scale:** 1:10,560

**Printed at:** 1:10,560

N
W E
S

Surveyed 1930
Revised 1958
Edition N/A
Copyright 1959
Levelled N/A

Groundsure INSIGHTS

Powered by OS

Produced by
Groundsure Insights
T: 08444 159000
E: info@groundsure.com
W: www.groundsure.com

© Crown copyright and database rights 2024 Ordnance Survey 100035207

Production date: 17 June 2025

Map legend available at:
www.groundsure.com/sites/default/files/groundsure_legend.pdf

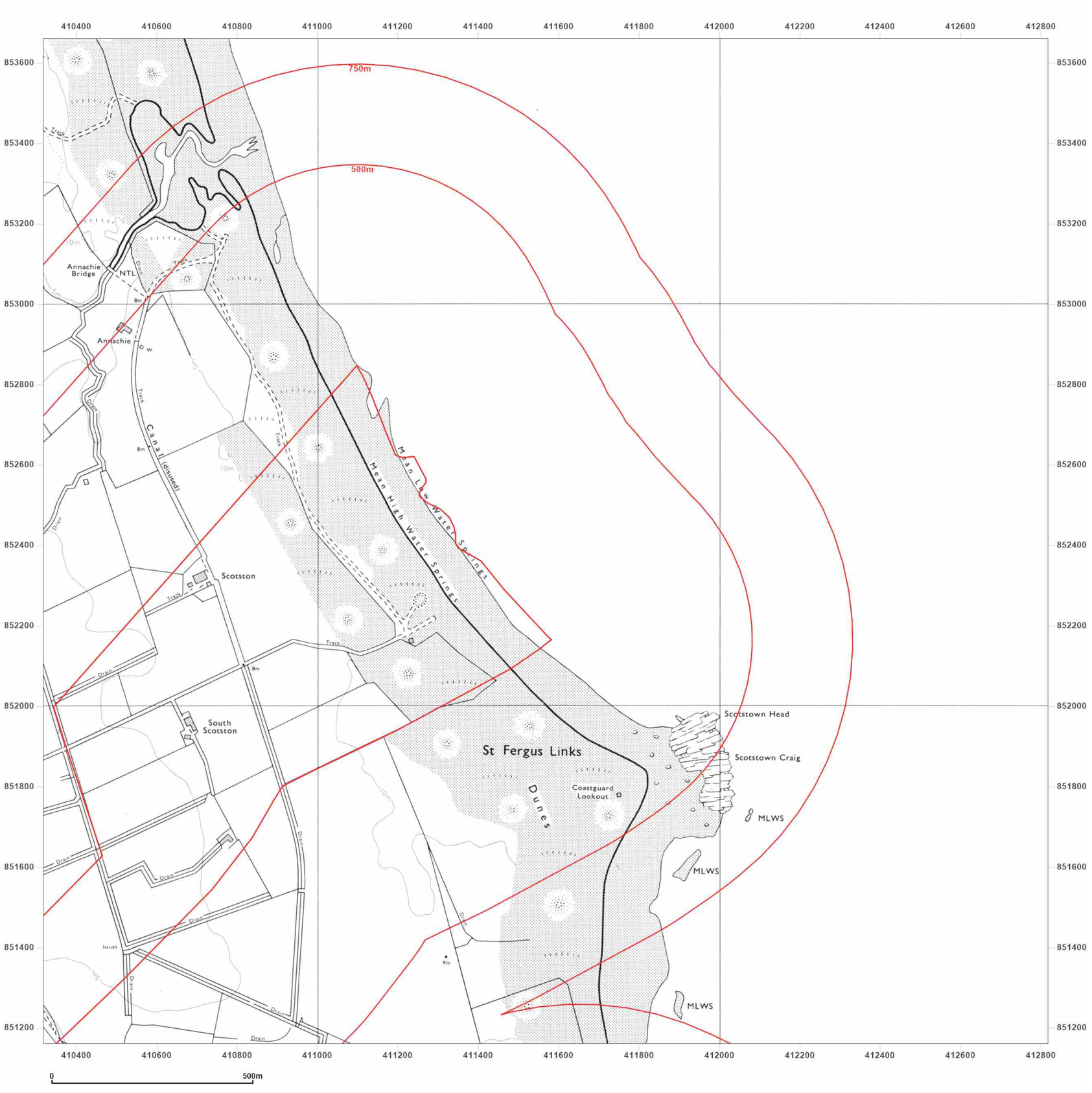


**Site Details:**

Peterhead

**Client Ref:** P114176UK001
**Report Ref:** WSP-AKM-TL7-4RJ-QFX_SS_3_4
**Grid Ref:** 411567, 852410

**Map Name:** National Grid

**Map date:** **1974**

**Scale:** 1:10,000

**Printed at:** 1:10,000

N
W E
S

Surveyed 1971
Revised 1974
Edition N/A
Copyright 1974
Levelled 1970

Groundsure INSIGHTS

Powered by OS

Produced by
Groundsure Insights
T: 08444 159000
E: info@groundsure.com
W: www.groundsure.com

© Crown copyright and database rights 2024 Ordnance Survey 100035207

Production date: 17 June 2025

Map legend available at:
www.groundsure.com/sites/default/files/groundsure_legend.pdf

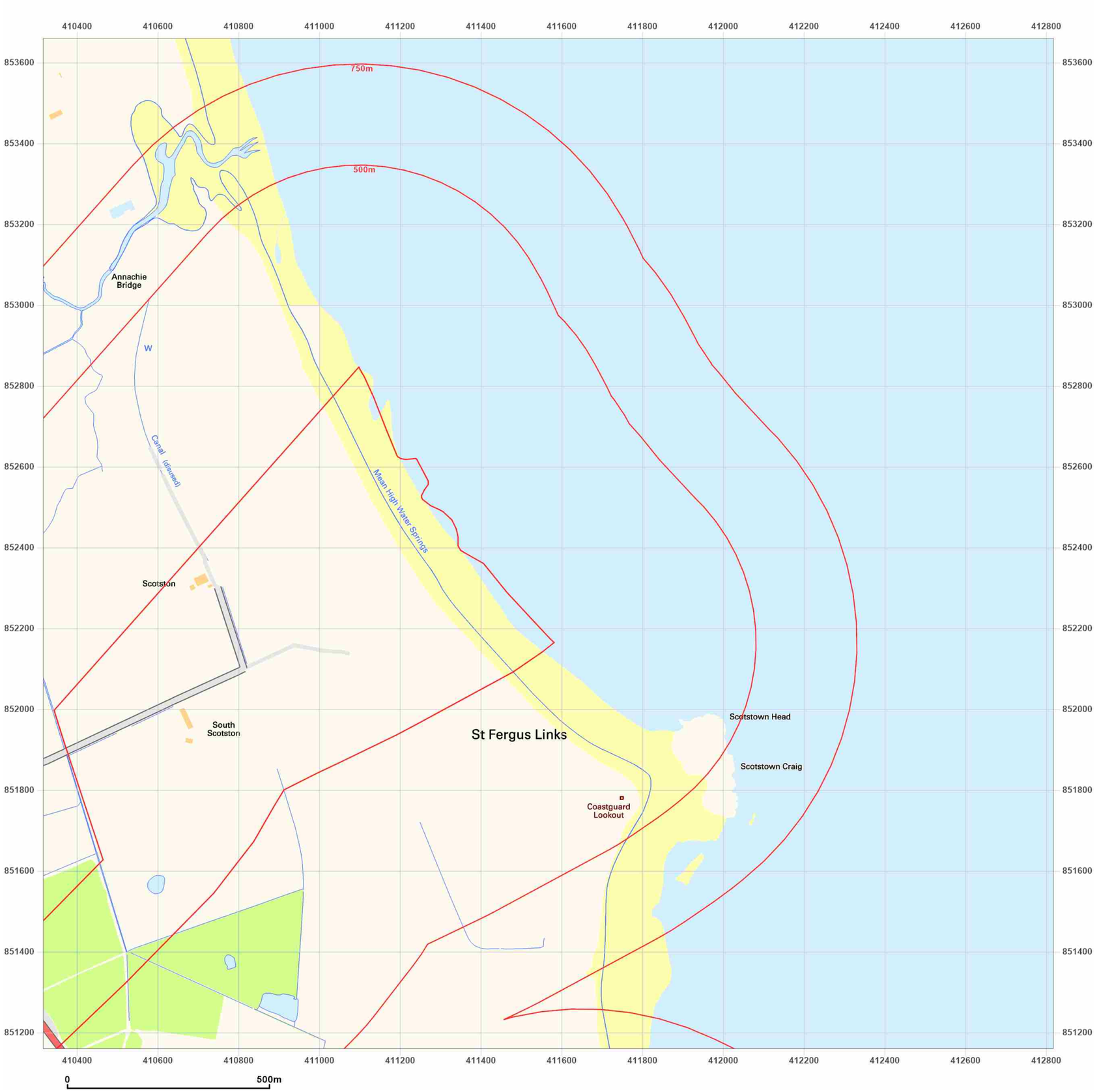


**Site Details:**

Peterhead

**Client Ref:** P114176UK001
**Report Ref:** WSP-AKM-TL7-4RJ-QFX_SS_3_4
**Grid Ref:** 411567, 852410

**Map Name:** National Grid

**Map date:** **2001**

**Scale:** 1:10,000

**Printed at:** 1:10,000

N
W E
S

2001

Groundsure INSIGHTS

Powered by OS

Produced by
Groundsure Insights
T: 08444 159000
E: info@groundsure.com
W: www.groundsure.com

© Crown copyright and database rights 2024 Ordnance Survey 100035207

Production date: 17 June 2025

Map legend available at:
www.groundsure.com/sites/default/files/groundsure_legend.pdf

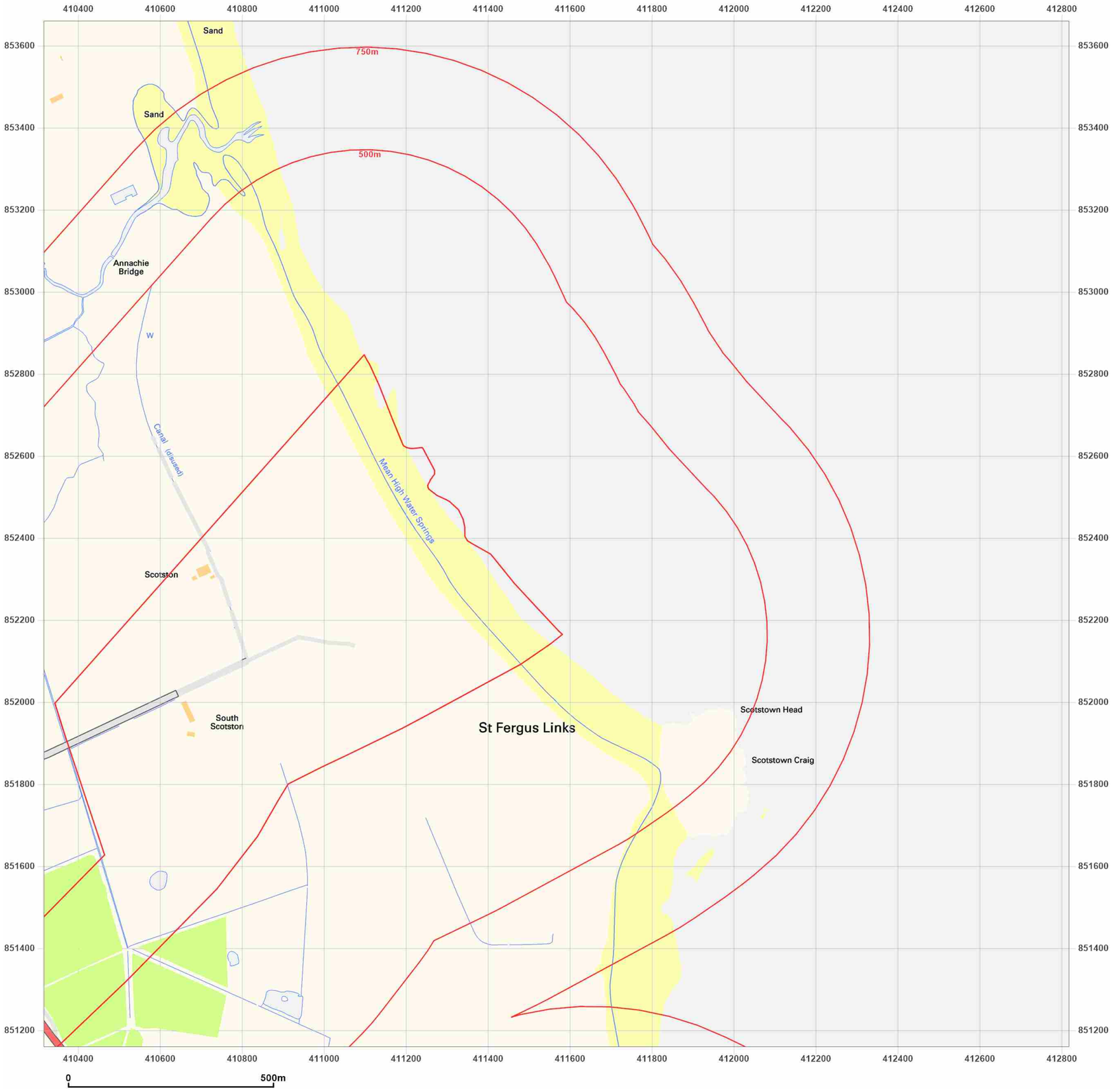


**Site Details:**

Peterhead

**Client Ref:** P114176UK001
**Report Ref:** WSP-AKM-TL7-4RJ-QFX_SS_3_4
**Grid Ref:** 411567, 852410

**Map Name:** National Grid

**Map date:** **2010**

**Scale:** 1:10,000

**Printed at:** 1:10,000

N
W E
S




Groundsure INSIGHTS

Powered by

Produced by
Groundsure Insights
T: 08444 159000
E: info@groundsure.com
W: www.groundsure.com

© Crown copyright and database rights 2024 Ordnance Survey 100035207

Production date: 17 June 2025

Map legend available at:
www.groundsure.com/sites/default/files/groundsure_legend.pdf

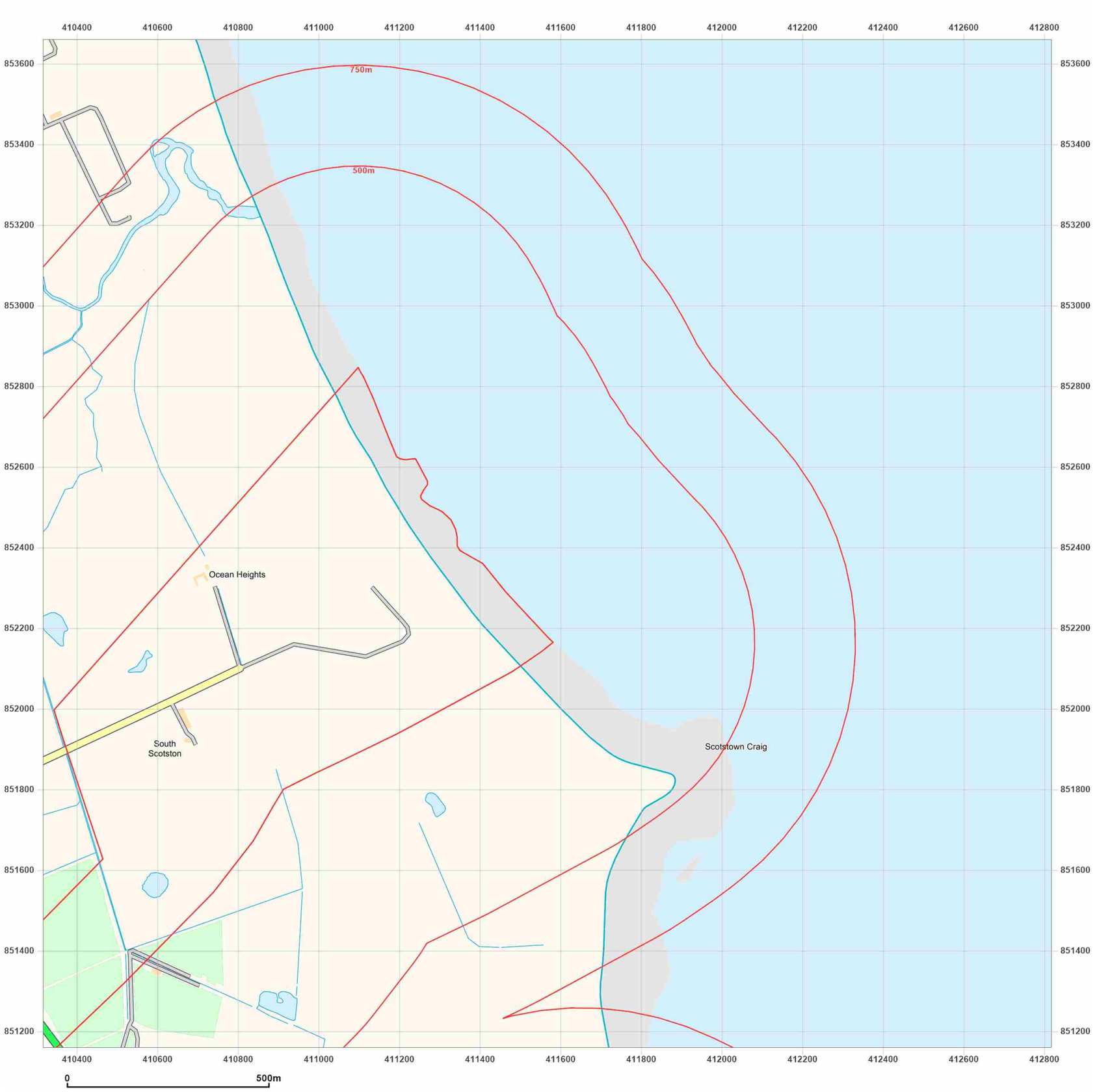


**Site Details:**

Peterhead

**Client Ref:** P114176UK001
**Report Ref:** WSP-AKM-TL7-4RJ-QFX_SS_3_4
**Grid Ref:** 411567, 852410

**Map Name:** National Grid

**Map date:** **2025**

**Scale:** 1:10,000

**Printed at:** 1:10,000

N
W E
S

2025

Groundsure INSIGHTS

Powered by OS

Produced by
Groundsure Insights
T: 08444 159000
E: info@groundsure.com
W: www.groundsure.com

© Crown copyright and database rights 2024 Ordnance Survey 100035207

Production date: 17 June 2025

Map legend available at:
www.groundsure.com/sites/default/files/groundsure_legend.pdf

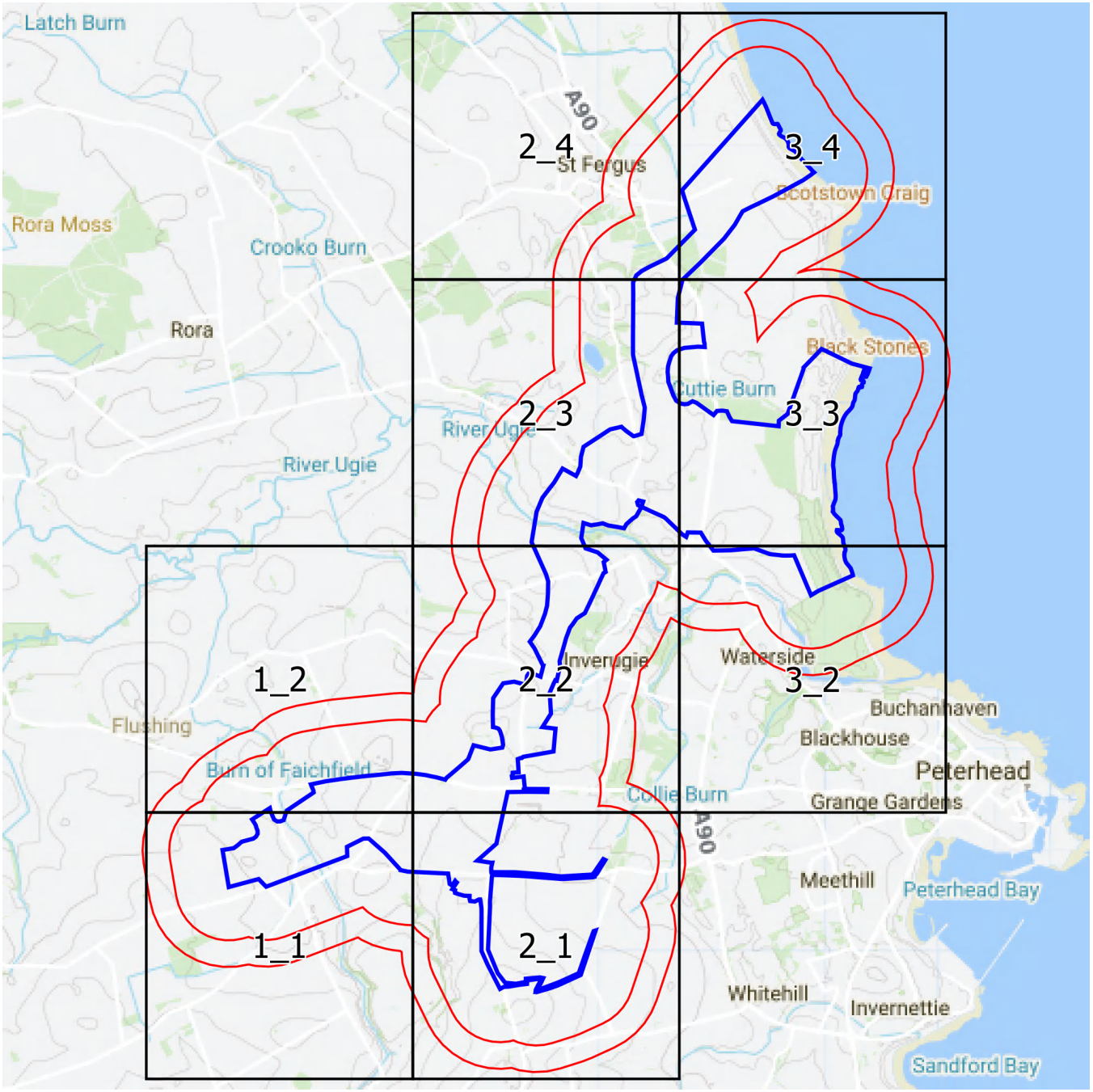


Groundsure INSIGHTS

## Small Scale Grid Index

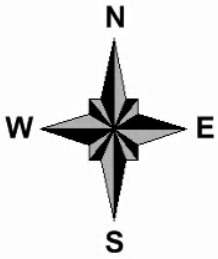

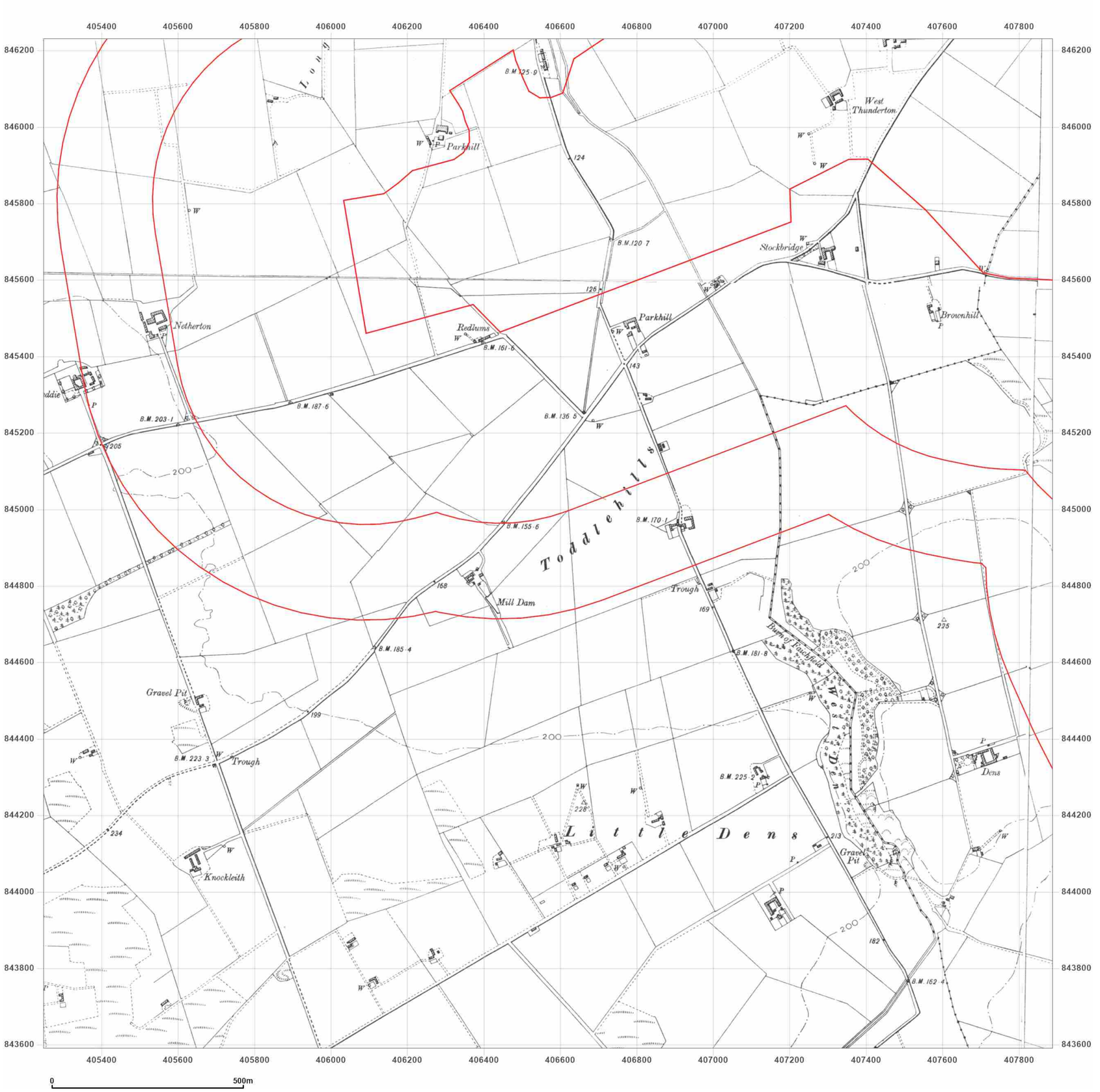


**Site Details:**

Peterhead

**Client Ref:** P114176UK001
**Report Ref:** WSP-AKM-TL7-4RJ-QFX_SS_1_1
**Grid Ref:** 406567, 844910

**Map Name:** County Series

**Map date:** **1900-1902**

**Scale:** 1:10,560

**Printed at:** 1:10,560

N
W E
S

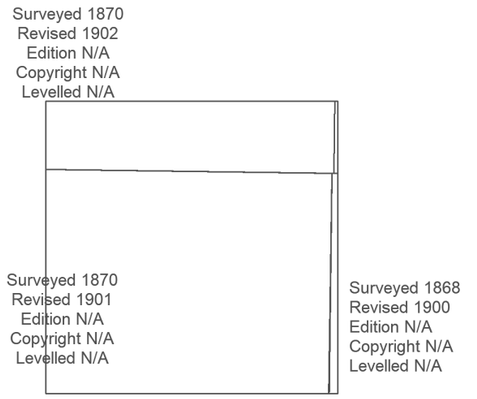


Groundsure INSIGHTS

Powered by

Produced by
Groundsure Insights
T: 08444 159000
E: info@groundsure.com
W: www.groundsure.com

© Crown copyright and database rights 2024 Ordnance Survey 100035207

Production date: 17 June 2025

Map legend available at:
www.groundsure.com/sites/default/files/groundsure_legend.pdf

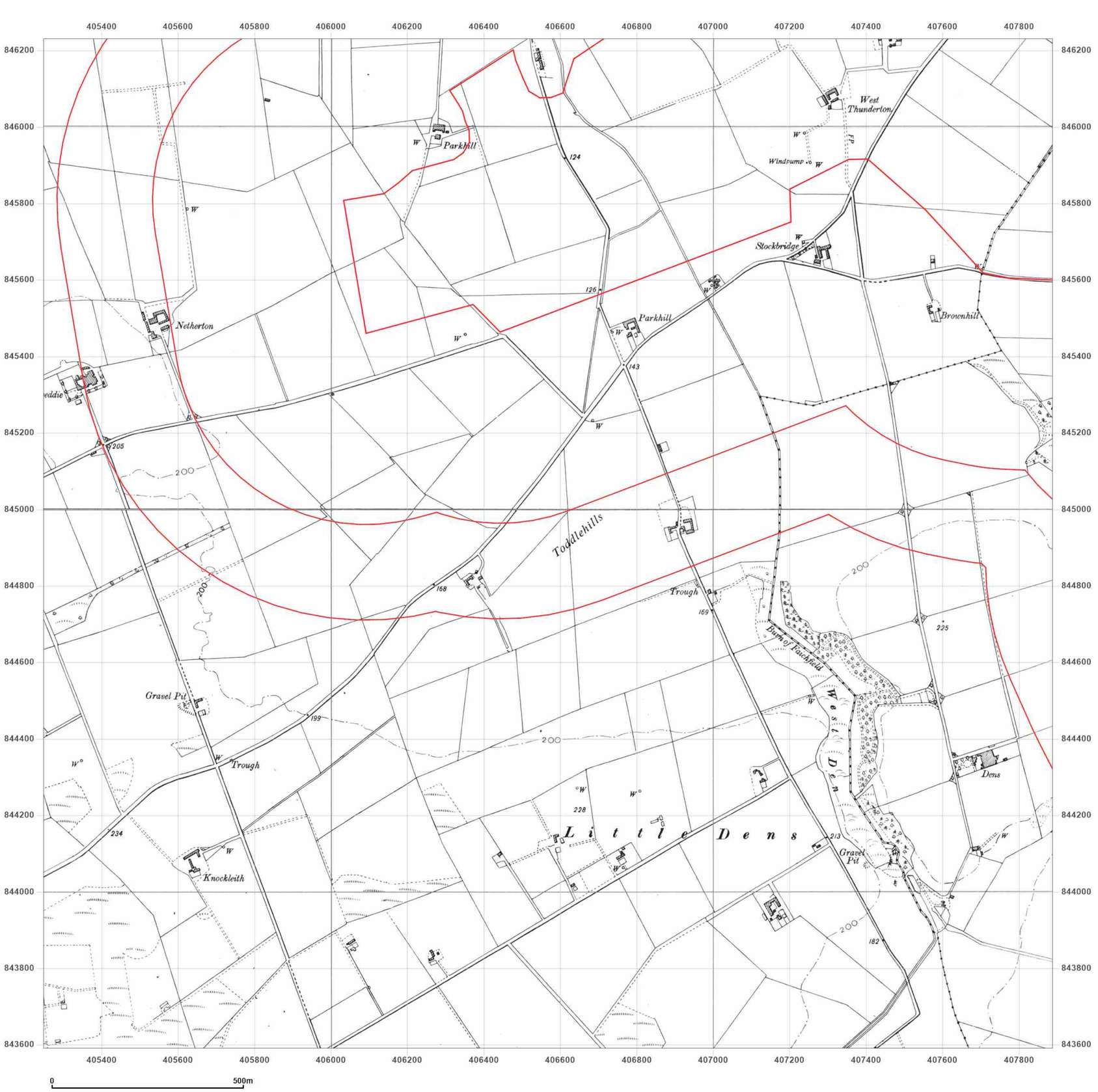


**Site Details:**

Peterhead

**Client Ref:** P114176UK001
**Report Ref:** WSP-AKM-TL7-4RJ-QFX_SS_1_1
**Grid Ref:** 406567, 844910

**Map Name:** Provisional

**Map date:** **1955**

**Scale:** 1:10,560

**Printed at:** 1:10,560

N
W E
S

Surveyed 1955
Revised 1955
Edition N/A
Copyright N/A
Levelled N/A

Surveyed 1955
Revised 1955
Edition N/A
Copyright N/A
Levelled N/A

Groundsure INSIGHTS

Powered by

Produced by
Groundsure Insights
T: 08444 159000
E: info@groundsure.com
W: www.groundsure.com

© Crown copyright and database rights 2024 Ordnance Survey 100035207

Production date: 17 June 2025

Map legend available at:
www.groundsure.com/sites/default/files/groundsure_legend.pdf




**Site Details:**

Peterhead

**Client Ref:** P114176UK001
**Report Ref:** WSP-AKM-TL7-4RJ-QFX_SS_1_1
**Grid Ref:** 406567, 844910

**Map Name:** National Grid

**Map date:** **1973-1977**

**Scale:** 1:10,000

**Printed at:** 1:10,000

N
W E
S

Surveyed 1972
Revised 1973
Edition N/A
Copyright 1973
Levelled 1971

Surveyed 1973
Revised 1975
Edition N/A
Copyright 1977
Levelled 1974

Groundsure INSIGHTS

Powered by OS

Produced by
Groundsure Insights
T: 08444 159000
E: info@groundsure.com
W: www.groundsure.com

© Crown copyright and database rights 2024 Ordnance Survey 100035207

Production date: 17 June 2025

Map legend available at:
www.groundsure.com/sites/default/files/groundsure_legend.pdf

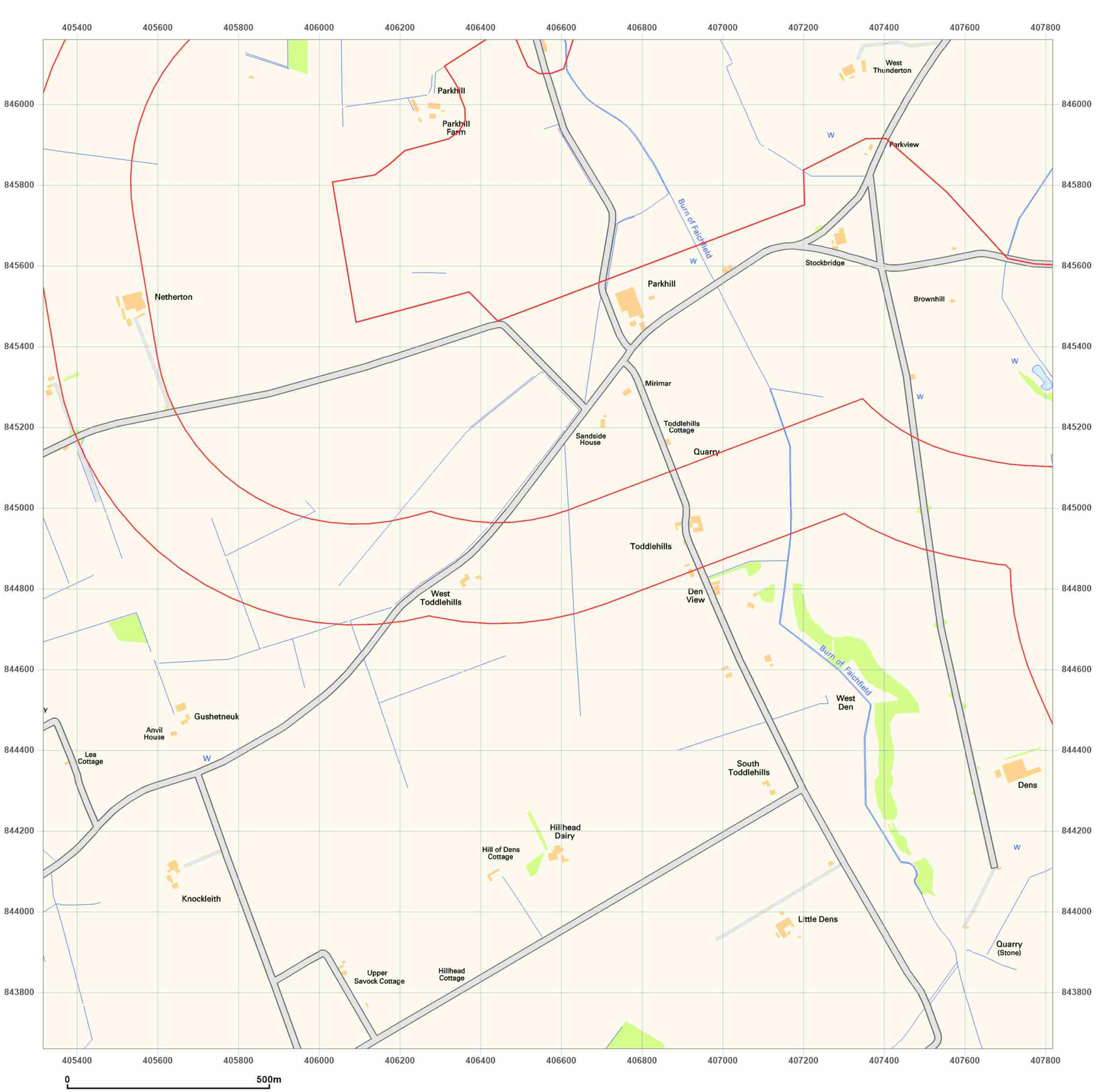


**Site Details:**

Peterhead

**Client Ref:** P114176UK001
**Report Ref:** WSP-AKM-TL7-4RJ-QFX_SS_1_1
**Grid Ref:** 406567, 844910

**Map Name:** National Grid

**Map date:** **2001**

**Scale:** 1:10,000

**Printed at:** 1:10,000

N
W E
S




Groundsure INSIGHTS

Powered by OS

Produced by
Groundsure Insights
T: 08444 159000
E: info@groundsure.com
W: www.groundsure.com

© Crown copyright and database rights 2024 Ordnance Survey 100035207

Production date: 17 June 2025

Map legend available at:
www.groundsure.com/sites/default/files/groundsure_legend.pdf

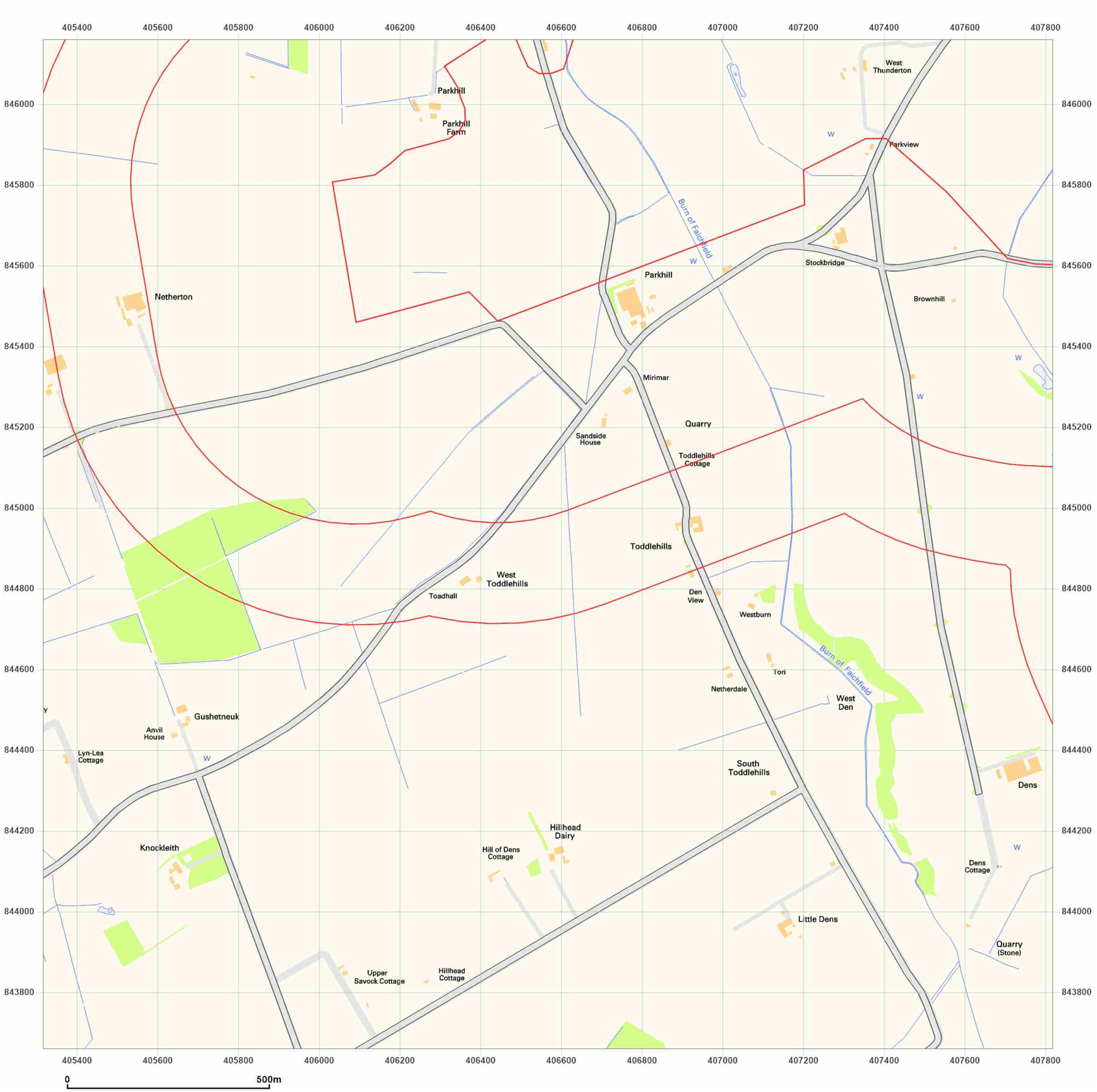


**Site Details:**

Peterhead

**Client Ref:** P114176UK001
**Report Ref:** WSP-AKM-TL7-4RJ-QFX_SS_1_1
**Grid Ref:** 406567, 844910

**Map Name:** National Grid

**Map date:** **2010**

**Scale:** 1:10,000

**Printed at:** 1:10,000

N
W E
S

2010

Groundsure INSIGHTS

Produced by
Groundsure Insights
T: 08444 159000
E: info@groundsure.com
W: www.groundsure.com

Powered by OS

© Crown copyright and database rights 2024 Ordnance Survey 100035207

Production date: 17 June 2025

Map legend available at:
www.groundsure.com/sites/default/files/groundsure_legend.pdf

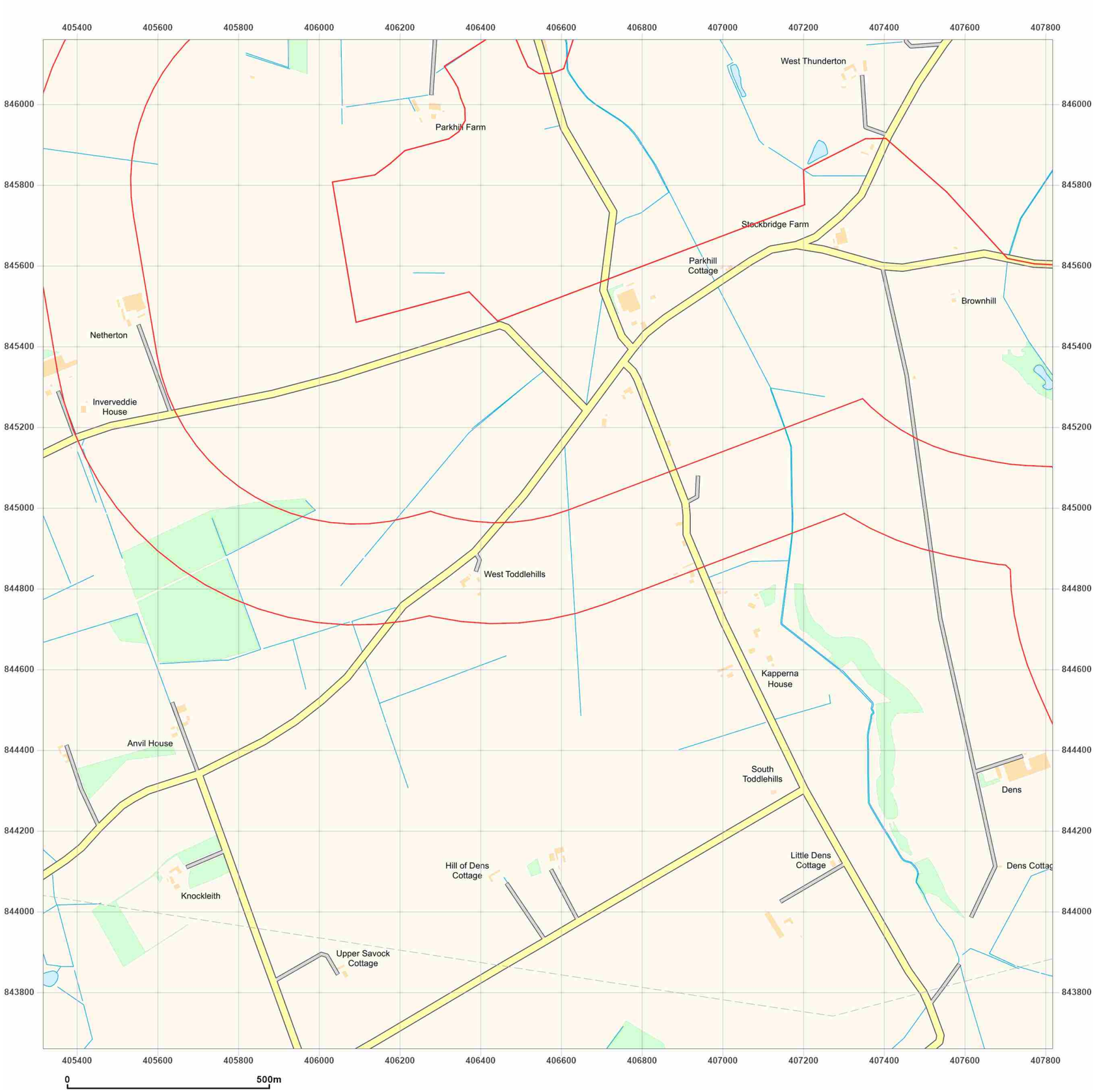


**Site Details:**

Peterhead

**Client Ref:** P114176UK001
**Report Ref:** WSP-AKM-TL7-4RJ-QFX_SS_1_1
**Grid Ref:** 406567, 844910

**Map Name:** National Grid

**Map date:** **2025**

**Scale:** 1:10,000

**Printed at:** 1:10,000

N
W E
S

2025

Groundsure INSIGHTS

Powered by OS

Produced by
Groundsure Insights
T: 08444 159000
E: info@groundsure.com
W: www.groundsure.com

© Crown copyright and database rights 2024 Ordnance Survey 100035207

Production date: 17 June 2025

Map legend available at:
www.groundsure.com/sites/default/files/groundsure_legend.pdf

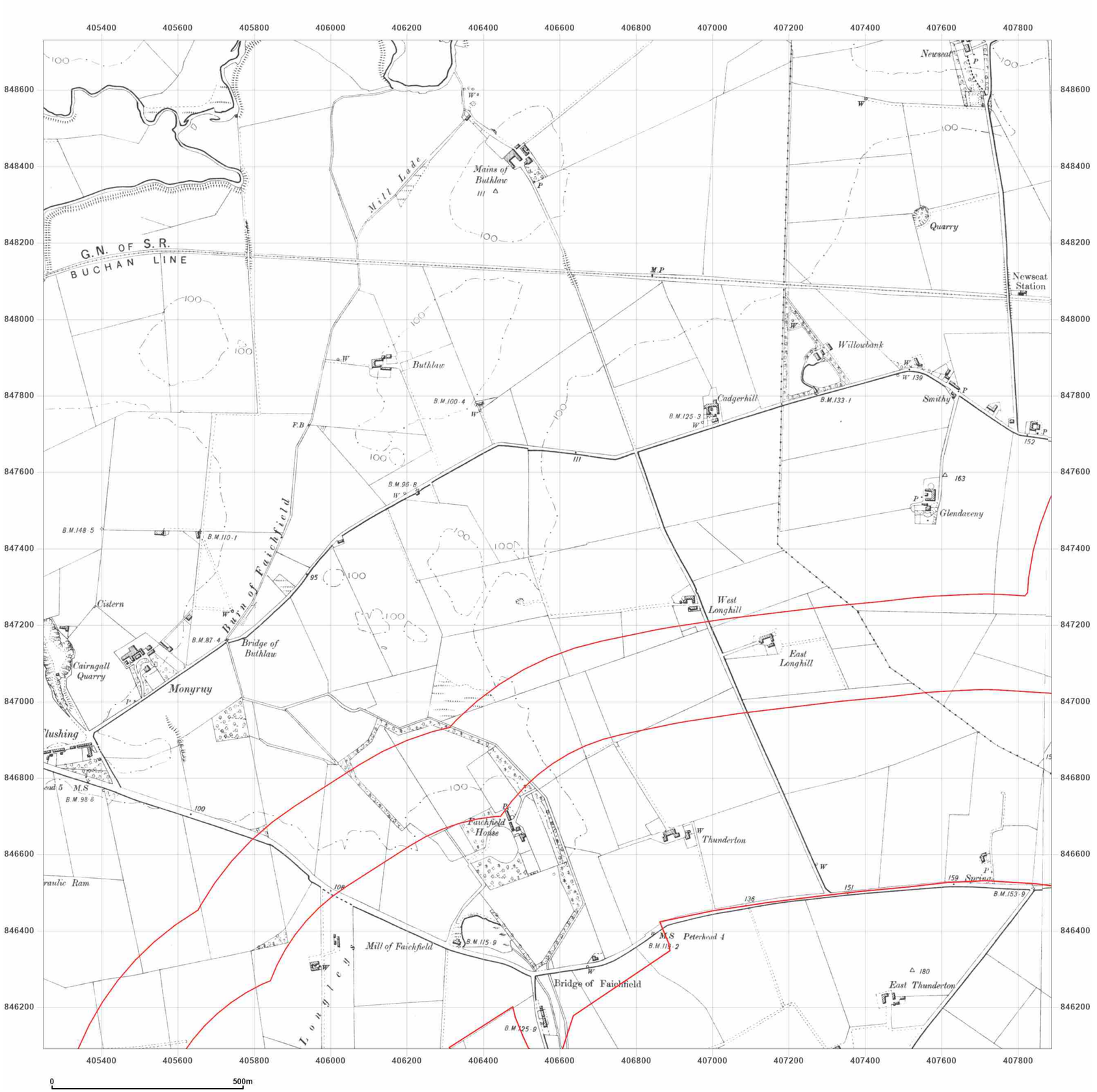


**Site Details:**

Peterhead

**Client Ref:** P114176UK001
**Report Ref:** WSP-AKM-TL7-4RJ-QFX_SS_1_2
**Grid Ref:** 406567, 847410

**Map Name:** County Series

**Map date:** **1901-1902**

**Scale:** 1:10,560

**Printed at:** 1:10,560

N
W E
S

Surveyed 1870
Revised 1902
Edition N/A
Copyright N/A
Levelled N/A

Surveyed 1869
Revised 1901
Edition 1901
Copyright N/A
Levelled N/A

Groundsure INSIGHTS

Powered by

Produced by
Groundsure Insights
T: 08444 159000
E: info@groundsure.com
W: www.groundsure.com

© Crown copyright and database rights 2024 Ordnance Survey 100035207

Production date: 17 June 2025

Map legend available at:
www.groundsure.com/sites/default/files/groundsure_legend.pdf

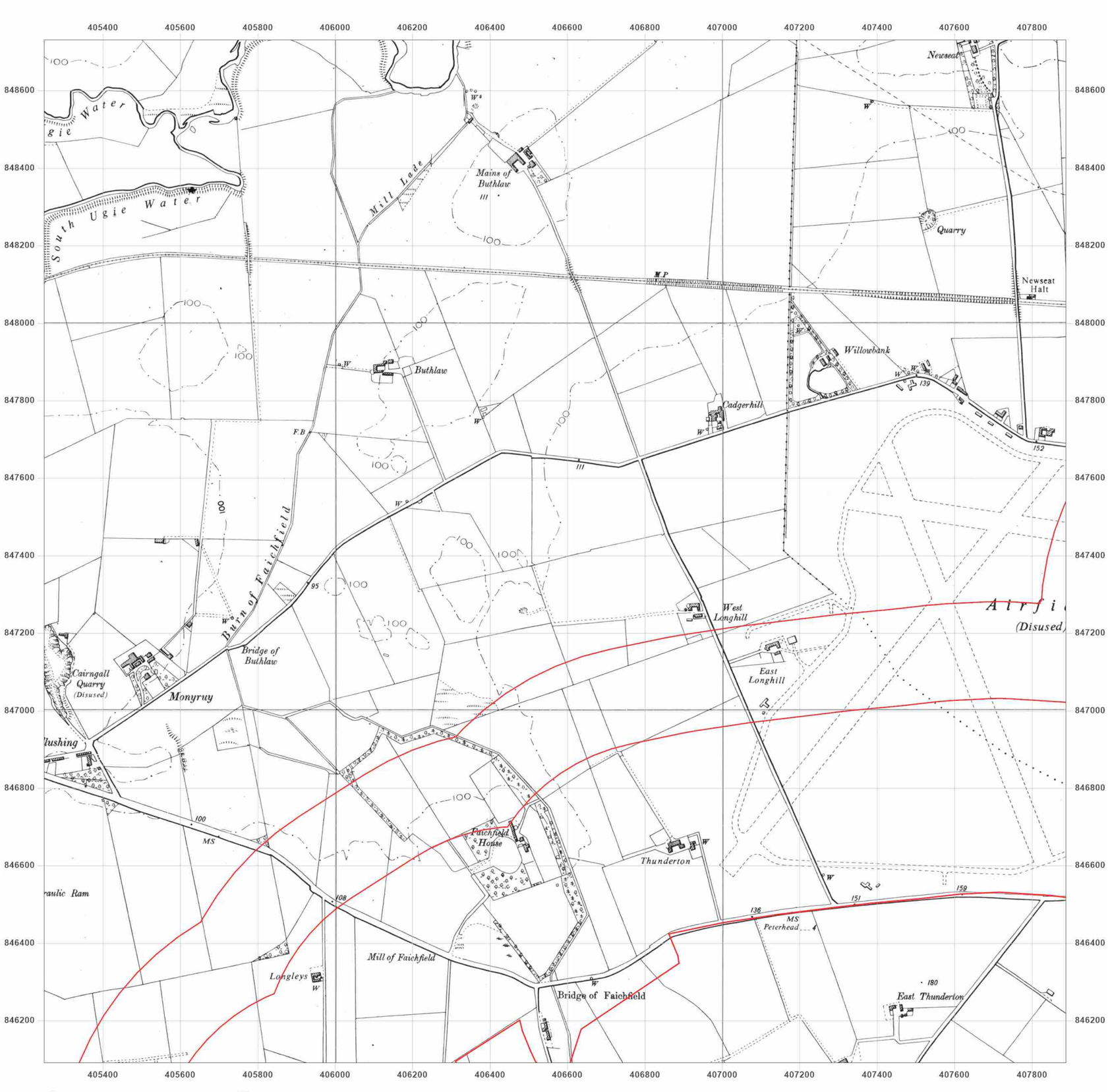


**Site Details:**

Peterhead

**Client Ref:** P114176UK001
**Report Ref:** WSP-AKM-TL7-4RJ-QFX_SS_1_2
**Grid Ref:** 406567, 847410

**Map Name:** Provisional

**Map date:** **1955**

**Scale:** 1:10,560

**Printed at:** 1:10,560

N
W E
S

Surveyed 1955
Revised 1955
Edition N/A
Copyright N/A
Levelled N/A

Groundsure INSIGHTS

Powered by OS

Produced by
Groundsure Insights
T: 08444 159000
E: info@groundsure.com
W: www.groundsure.com

© Crown copyright and database rights 2024 Ordnance Survey 100035207

Production date: 17 June 2025

Map legend available at:
www.groundsure.com/sites/default/files/groundsure_legend.pdf

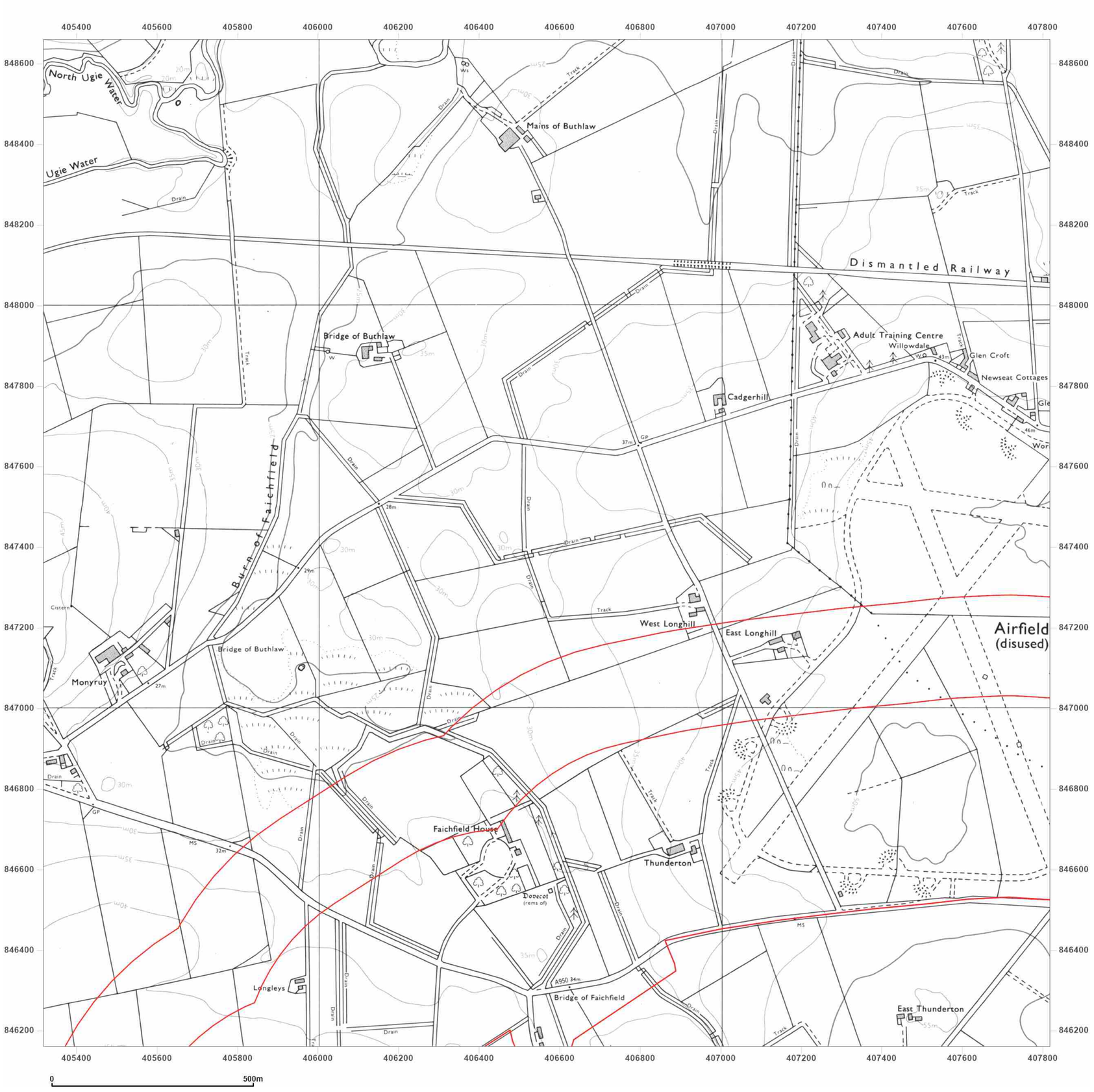


**Site Details:**

Peterhead

**Client Ref:** P114176UK001
**Report Ref:** WSP-AKM-TL7-4RJ-QFX_SS_1_2
**Grid Ref:** 406567, 847410

**Map Name:** National Grid

**Map date:** **1973**

**Scale:** 1:10,000

**Printed at:** 1:10,000

N
W E
S

Surveyed 1972
Revised 1973
Edition N/A
Copyright 1973
Levelled 1971

Groundsure INSIGHTS

Powered by OS

Produced by
Groundsure Insights
T: 08444 159000
E: info@groundsure.com
W: www.groundsure.com

© Crown copyright and database rights 2024 Ordnance Survey 100035207

Production date: 17 June 2025

Map legend available at:
www.groundsure.com/sites/default/files/groundsure_legend.pdf

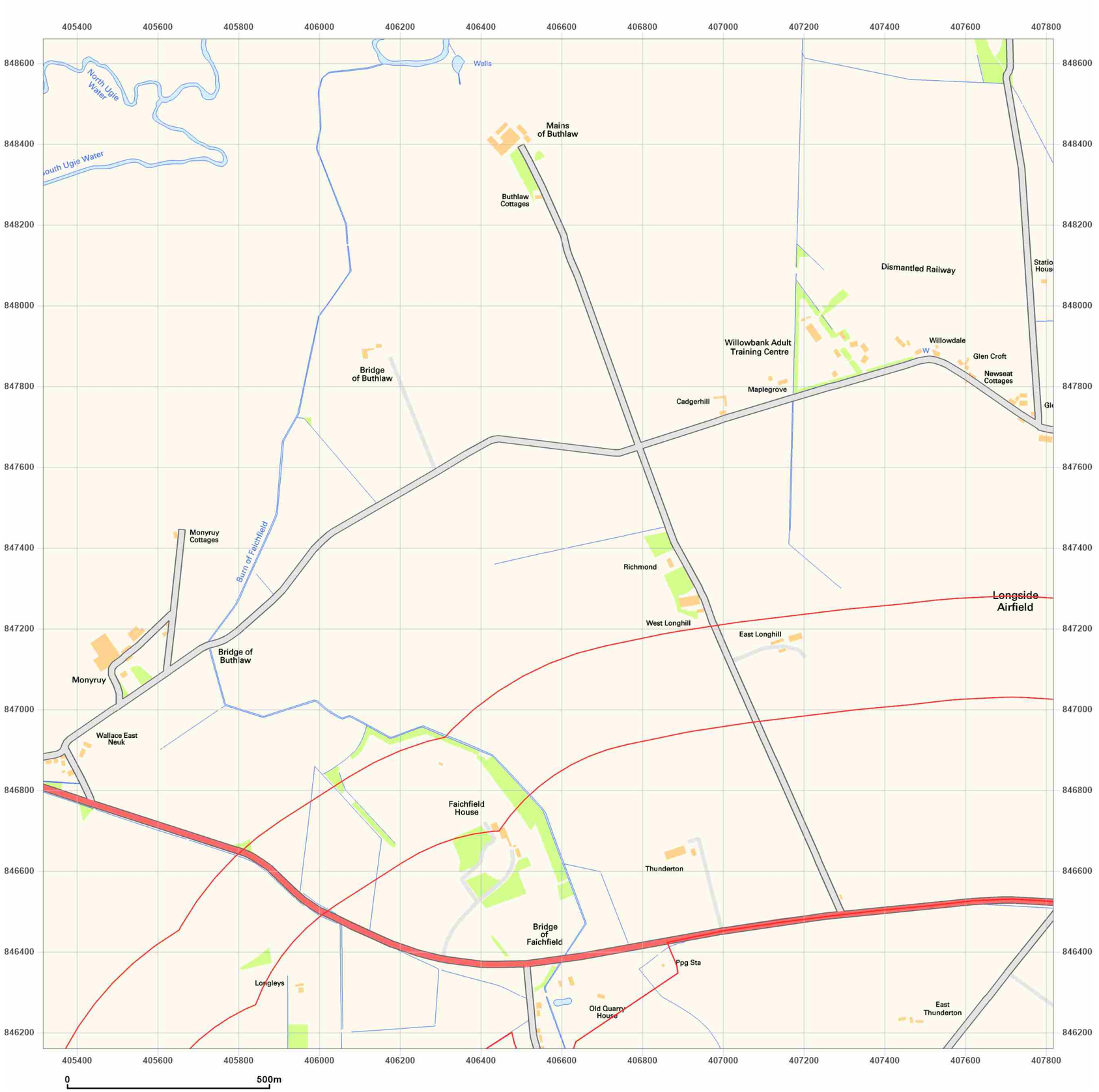


**Site Details:**

Peterhead

**Client Ref:** P114176UK001
**Report Ref:** WSP-AKM-TL7-4RJ-QFX_SS_1_2
**Grid Ref:** 406567, 847410

**Map Name:** National Grid

**Map date:** **2001**

**Scale:** 1:10,000

**Printed at:** 1:10,000

N
W E
S

2001

Produced by
Groundsure Insights
T: 08444 159000
E: info@groundsure.com
W: www.groundsure.com

© Crown copyright and database rights 2024 Ordnance Survey 100035207

Production date: 17 June 2025

Map legend available at:
www.groundsure.com/sites/default/files/groundsure_legend.pdf

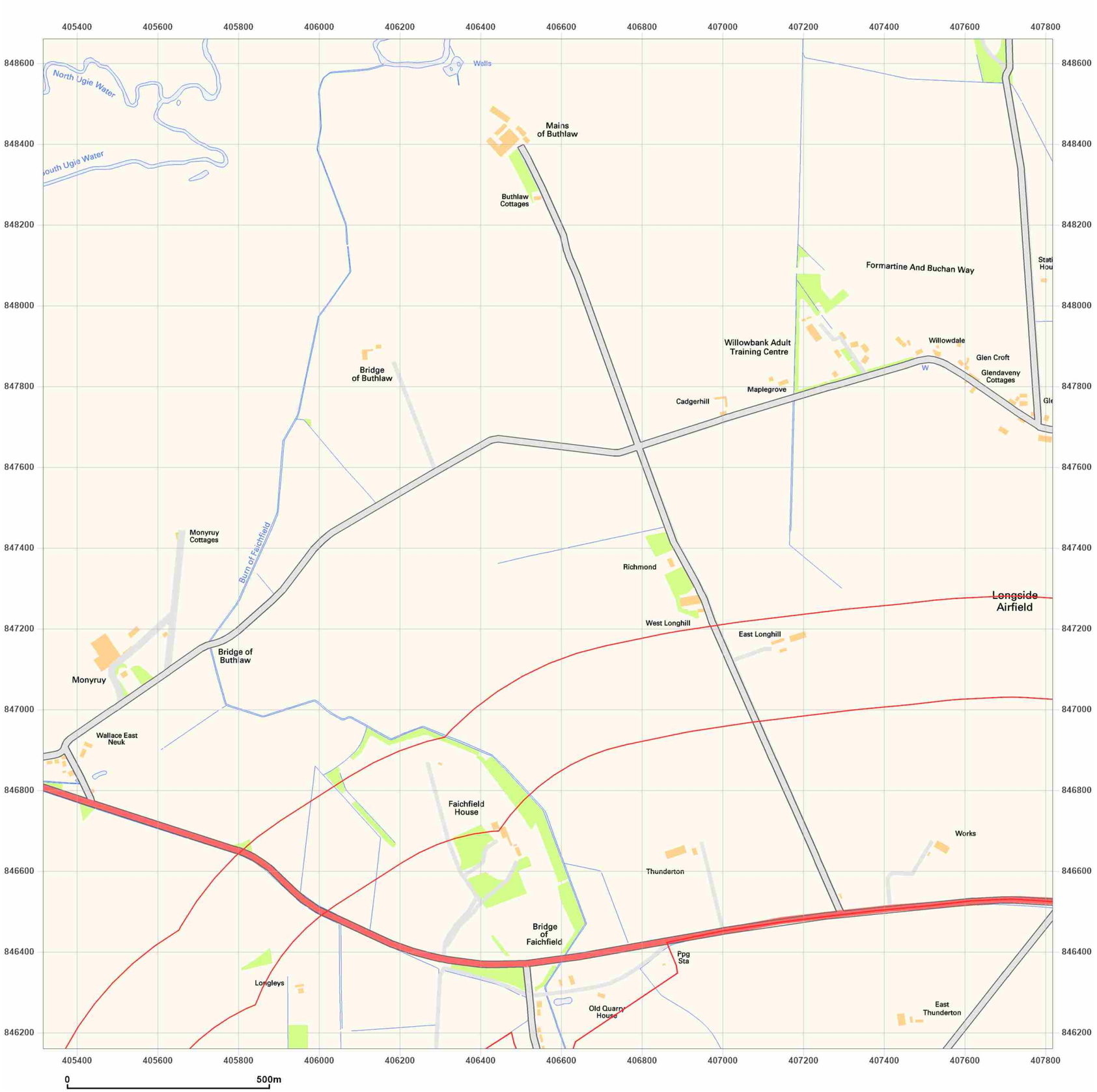


**Site Details:**

Peterhead

**Client Ref:** P114176UK001
**Report Ref:** WSP-AKM-TL7-4RJ-QFX_SS_1_2
**Grid Ref:** 406567, 847410

**Map Name:** National Grid

**Map date:** **2010**

**Scale:** 1:10,000

**Printed at:** 1:10,000

N
W E
S

2010

Groundsure INSIGHTS

Powered by

Produced by
Groundsure Insights
T: 08444 159000
E: info@groundsure.com
W: www.groundsure.com

© Crown copyright and database rights 2024 Ordnance Survey 100035207

Production date: 17 June 2025

Map legend available at:
www.groundsure.com/sites/default/files/groundsure_legend.pdf

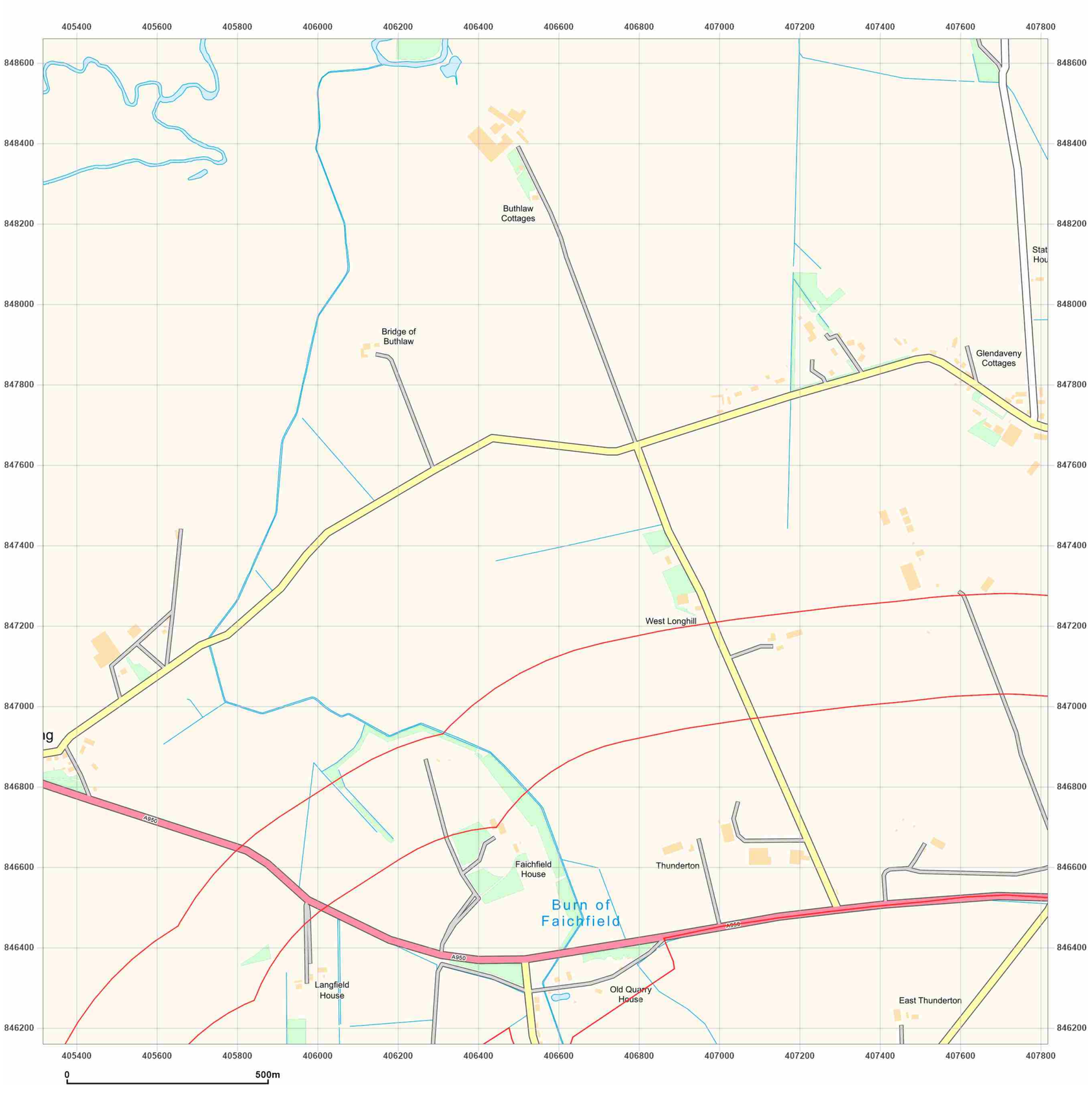


**Site Details:**

Peterhead

**Client Ref:** P114176UK001
**Report Ref:** WSP-AKM-TL7-4RJ-QFX_SS_1_2
**Grid Ref:** 406567, 847410

**Map Name:** National Grid

**Map date:** **2025**

**Scale:** 1:10,000

**Printed at:** 1:10,000

N
W E
S

2025

Groundsure INSIGHTS

Powered by OS

Produced by
Groundsure Insights
T: 08444 159000
E: info@groundsure.com
W: www.groundsure.com

© Crown copyright and database rights 2024 Ordnance Survey 100035207

Production date: 17 June 2025

Map legend available at:
www.groundsure.com/sites/default/files/groundsure_legend.pdf

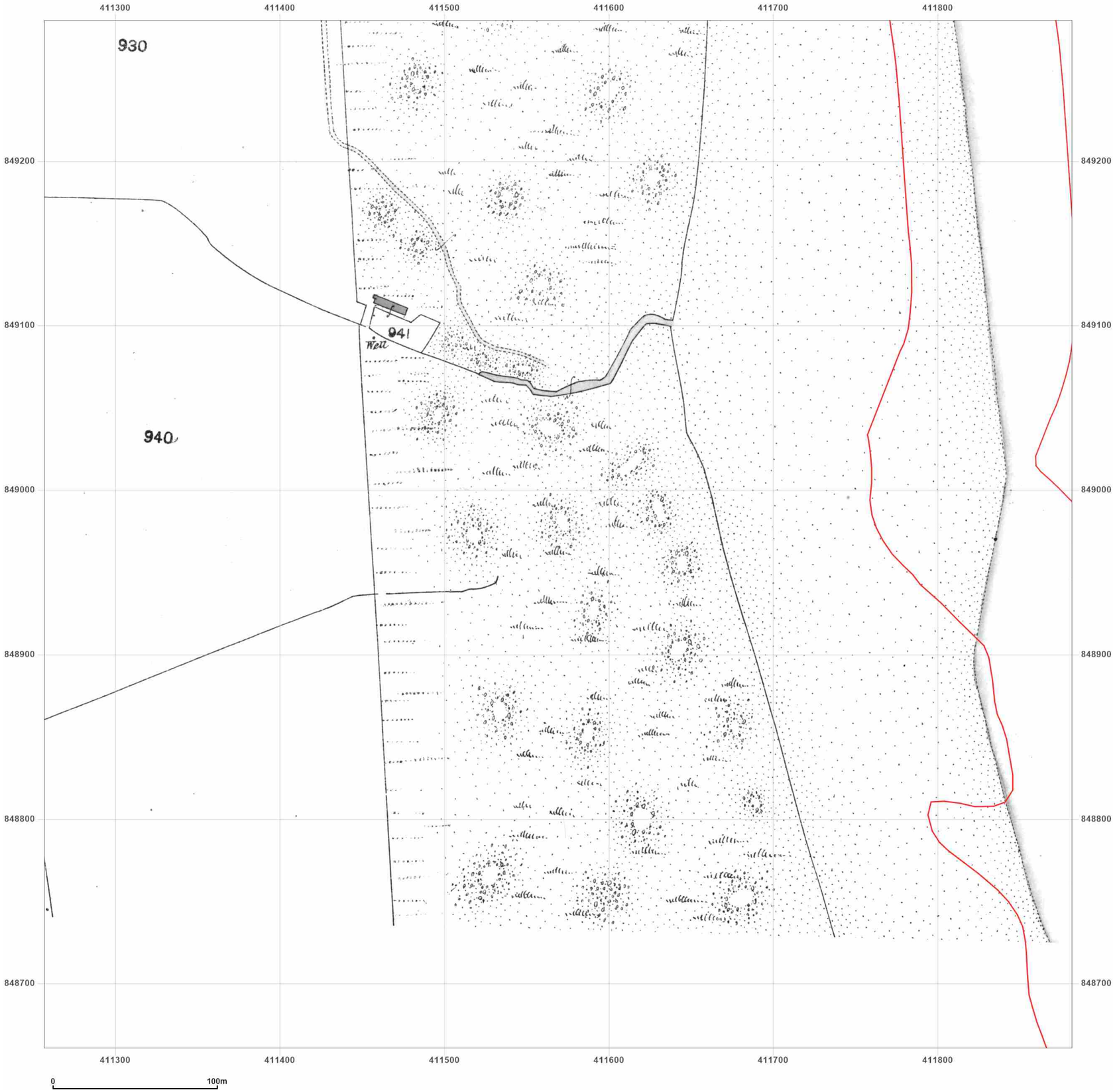


**Site Details:**

Peterhead

**Client Ref:** P114176UK001
**Report Ref:** WSP-AKM-TL7-4RJ-QFX_LS_10_8
**Grid Ref:** 411569, 848973

**Map Name:** County Series

**Map date:** **1857**

**Scale:** 1:2,500

**Printed at:** 1:2,500

N
W E
S

Surveyed N/A
Revised N/A
Edition N/A
Copyright N/A
Levelled N/A

Produced by
Groundsure Insights
T: 08444 159000
E: info@groundsure.com
W: www.groundsure.com

© Crown copyright and database rights 2024 Ordnance Survey 100035207

Production date: 17 June 2025

Map legend available at:
www.groundsure.com/sites/default/files/groundsure_legend.pdf

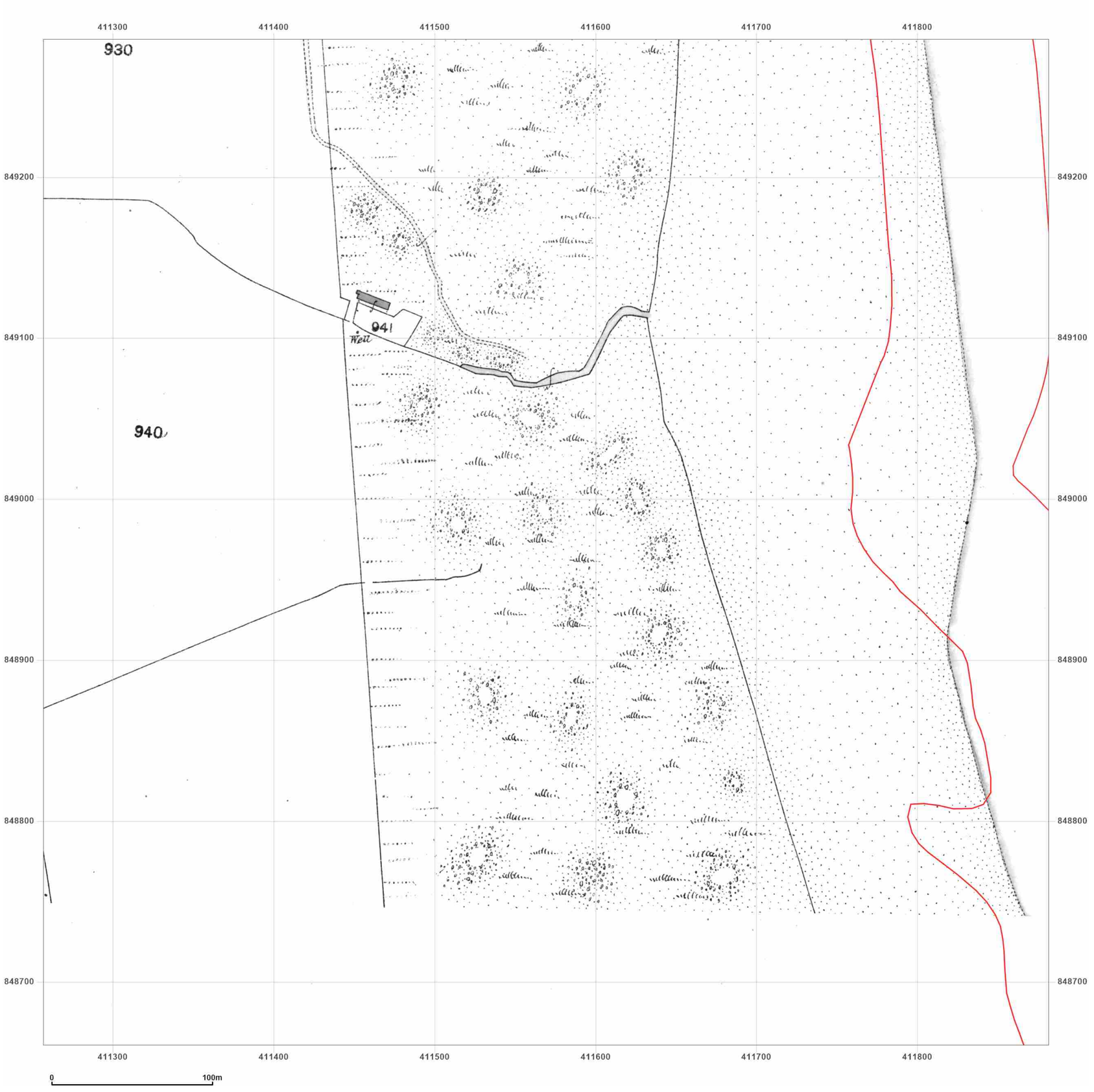


**Site Details:**

Peterhead

**Client Ref:** P114176UK001
**Report Ref:** WSP-AKM-TL7-4RJ-QFX_LS_10_8
**Grid Ref:** 411569, 848973

**Map Name:** County Series

**Map date:** **1869-1870**

**Scale:** 1:2,500

**Printed at:** 1:2,500

N
W E
S

Surveyed N/A
Revised N/A
Edition N/A
Copyright N/A
Levelled N/A

Surveyed 1869
Revised 1869
Edition N/A
Copyright N/A
Levelled N/A

Groundsure INSIGHTS

Powered by

Produced by
Groundsure Insights
T: 08444 159000
E: info@groundsure.com
W: www.groundsure.com

© Crown copyright and database rights 2024 Ordnance Survey 100035207

Production date: 17 June 2025

Map legend available at:
www.groundsure.com/sites/default/files/groundsure_legend.pdf

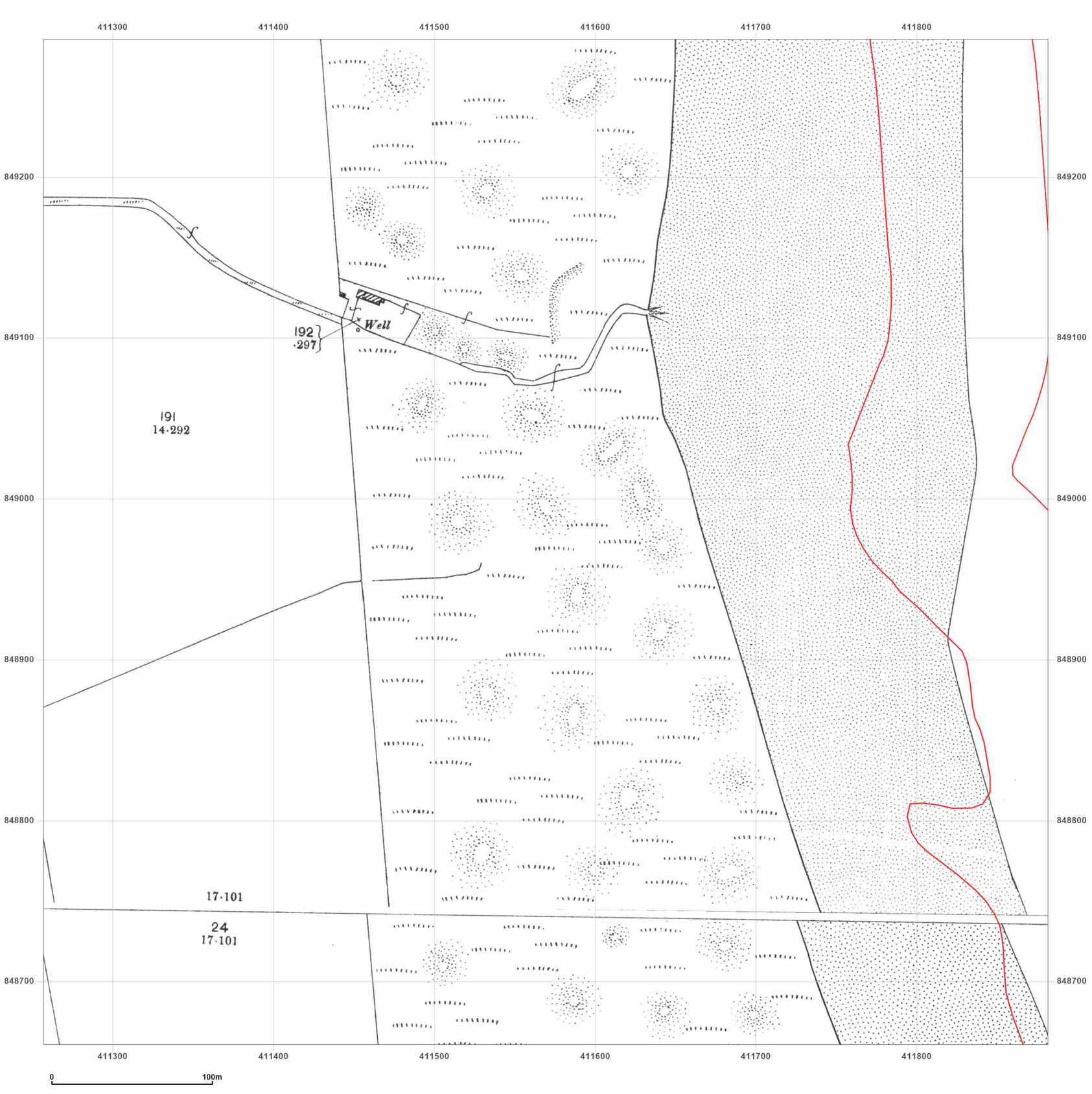


**Site Details:**

Peterhead

**Client Ref:** P114176UK001
**Report Ref:** WSP-AKM-TL7-4RJ-QFX_LS_10_8
**Grid Ref:** 411569, 848973

**Map Name:** County Series

**Map date:** **1901**

**Scale:** 1:2,500

**Printed at:** 1:2,500

N
W E
S

Surveyed 1901
Revised 1901
Edition N/A
Copyright N/A
Levelled N/A




Groundsure INSIGHTS

Powered by OS

Produced by
Groundsure Insights
T: 08444 159000
E: info@groundsure.com
W: www.groundsure.com

© Crown copyright and database rights 2024 Ordnance Survey 100035207

Production date: 17 June 2025

Map legend available at:
www.groundsure.com/sites/default/files/groundsure_legend.pdf

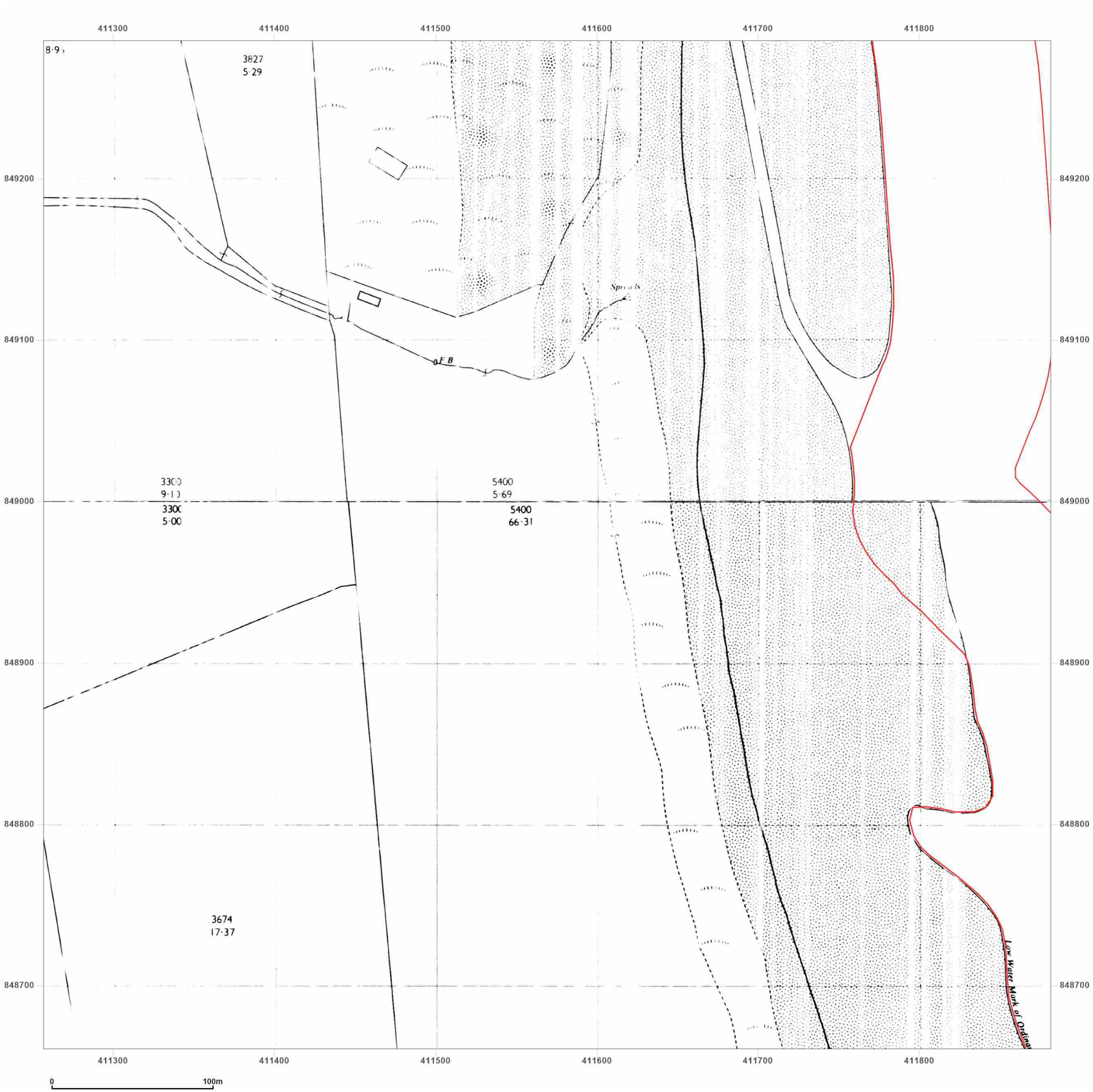


**Site Details:**

Peterhead

**Client Ref:** P114176UK001
**Report Ref:** WSP-AKM-TL7-4RJ-QFX_LS_10_8
**Grid Ref:** 411569, 848973

**Map Name:** National Grid

**Map date:** **1964**

**Scale:** 1:2,500

**Printed at:** 1:2,500

N
W E
S

Surveyed N/A
Revised N/A
Edition N/A
Copyright N/A
Levelled N/A

Surveyed N/A
Revised N/A
Edition N/A
Copyright N/A
Levelled N/A

Groundsure INSIGHTS

Powered by OS

Produced by
Groundsure Insights
T: 08444 159000
E: info@groundsure.com
W: www.groundsure.com

© Crown copyright and database rights 2024 Ordnance Survey 100035207

Production date: 17 June 2025

Map legend available at:
www.groundsure.com/sites/default/files/groundsure_legend.pdf

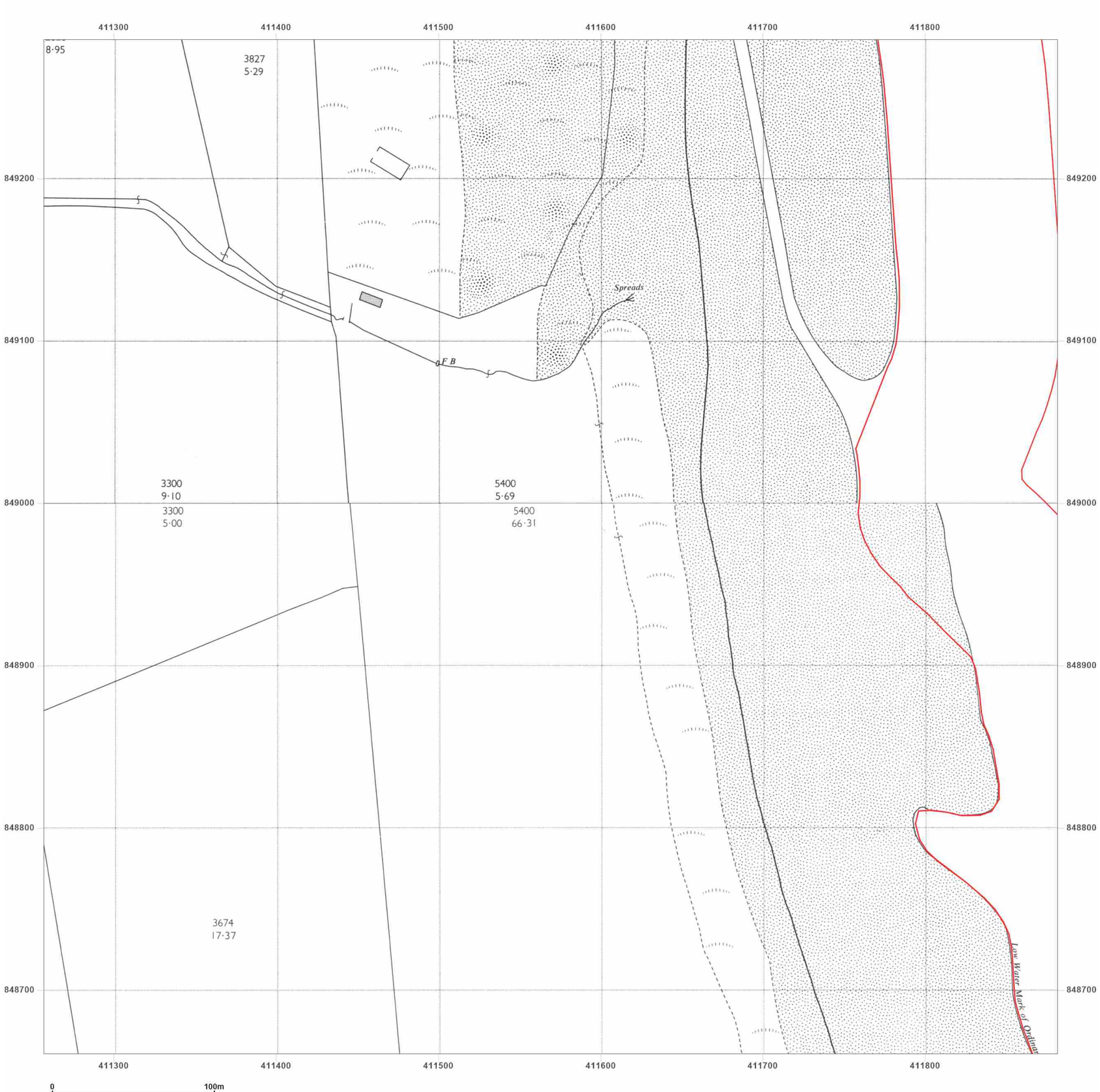


**Site Details:**

Peterhead

**Client Ref:** P114176UK001
**Report Ref:** WSP-AKM-TL7-4RJ-QFX_LS_10_8
**Grid Ref:** 411569, 848973

**Map Name:** National Grid

**Map date:** **1964**

**Scale:** 1:2,500

**Printed at:** 1:2,500

N
W E
S

Surveyed N/A
Revised 1963
Edition N/A
Copyright 1964
Levelled 1956



Surveyed 1963
Revised 1963
Edition N/A
Copyright 1964
Levelled 1956

Groundsure INSIGHTS

Powered by OS

Produced by
Groundsure Insights
T: 08444 159000
E: info@groundsure.com
W: www.groundsure.com

© Crown copyright and database rights 2024 Ordnance Survey 100035207

Production date: 17 June 2025

Map legend available at:
www.groundsure.com/sites/default/files/groundsure_legend.pdf

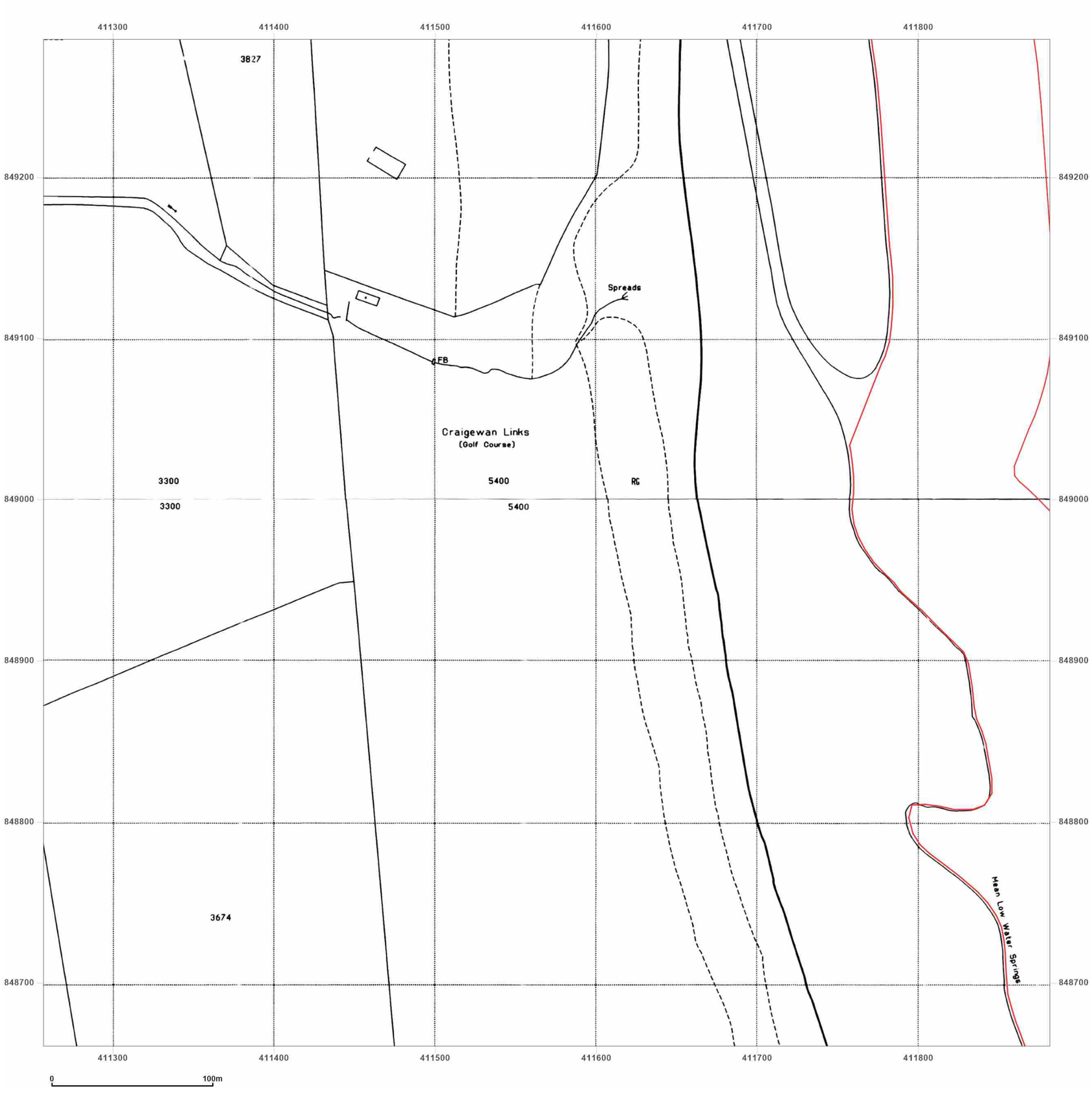


**Site Details:**

Peterhead

**Client Ref:** P114176UK001
**Report Ref:** WSP-AKM-TL7-4RJ-QFX_LS_10_8
**Grid Ref:** 411569, 848973

**Map Name:** National Grid

**Map date:** **1994**

**Scale:** 1:2,500

**Printed at:** 1:2,500

N
W E
S

Surveyed N/A
Revised N/A
Edition N/A
Copyright 1994
Levelled N/A

Surveyed N/A
Revised N/A
Edition N/A
Copyright 1994
Levelled N/A

Groundsure INSIGHTS

Powered by OS

Produced by
Groundsure Insights
T: 08444 159000
E: info@groundsure.com
W: www.groundsure.com

© Crown copyright and database rights 2024 Ordnance Survey 100035207

Production date: 17 June 2025

Map legend available at:
www.groundsure.com/sites/default/files/groundsure_legend.pdf

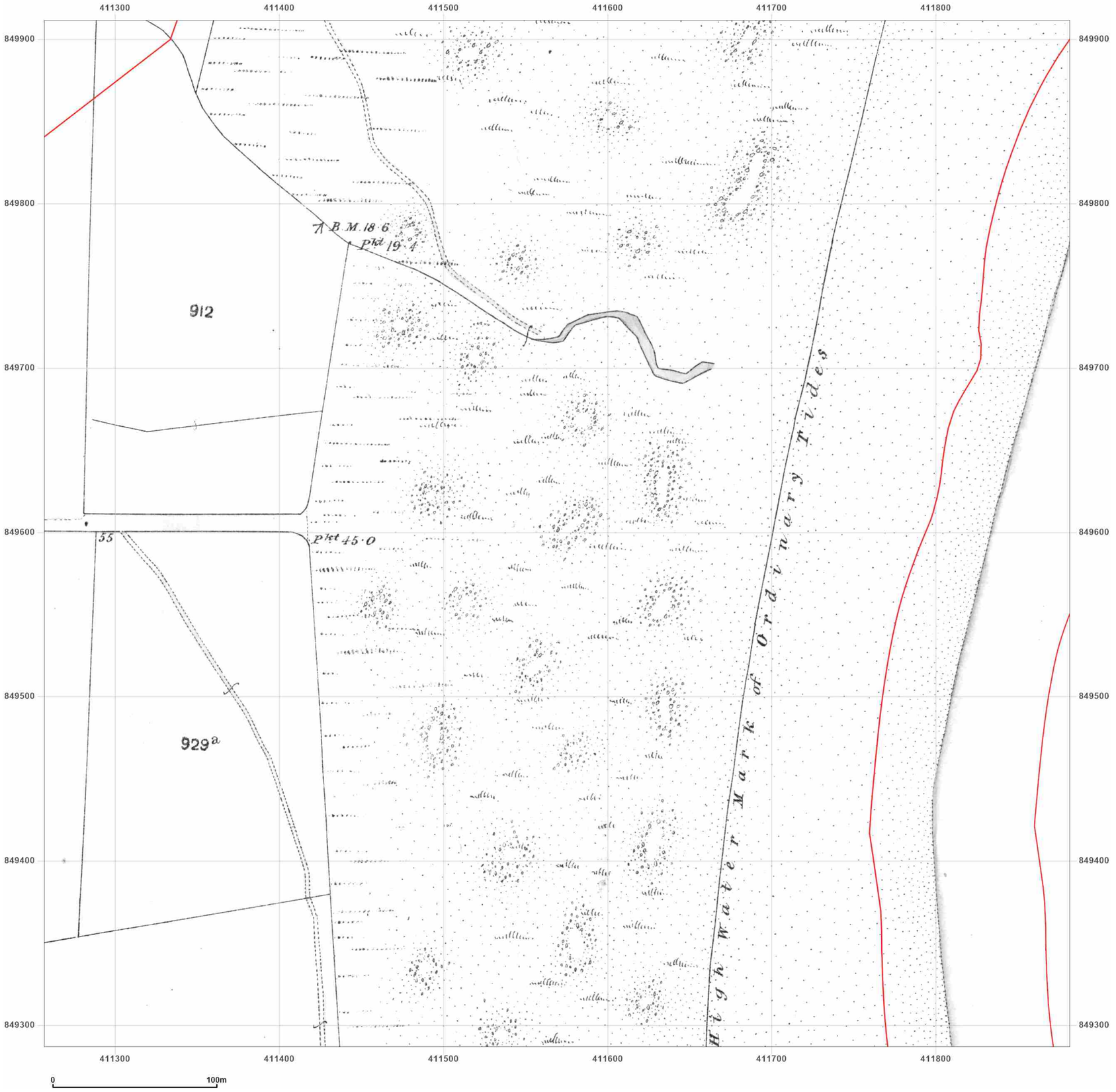


**Site Details:**

Peterhead

**Client Ref:** P114176UK001
**Report Ref:** WSP-AKM-TL7-4RJ-QFX_LS_10_9
**Grid Ref:** 411569, 849599

**Map Name:** County Series

**Map date:** **1857**

**Scale:** 1:2,500

**Printed at:** 1:2,500

N
W E
S

Surveyed N/A
Revised N/A
Edition N/A
Copyright N/A
Levelled N/A

Groundsure INSIGHTS

Powered by OS

Produced by
Groundsure Insights
T: 08444 159000
E: info@groundsure.com
W: www.groundsure.com

© Crown copyright and database rights 2024 Ordnance Survey 100035207

Production date: 17 June 2025

Map legend available at:
www.groundsure.com/sites/default/files/groundsure_legend.pdf

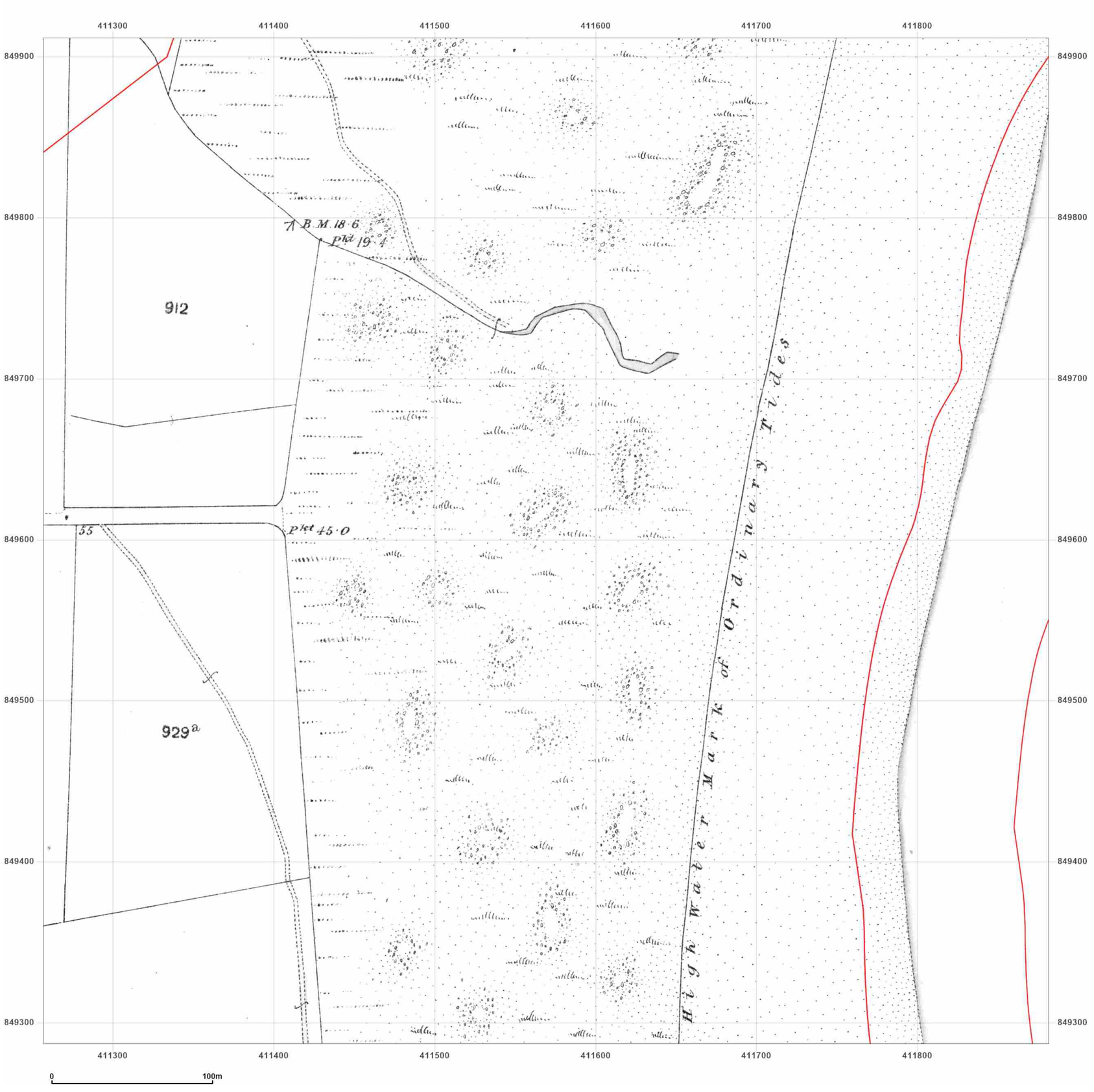


**Site Details:**

Peterhead

**Client Ref:** P114176UK001
**Report Ref:** WSP-AKM-TL7-4RJ-QFX_LS_10_9
**Grid Ref:** 411569, 849599

**Map Name:** County Series

**Map date:** **1870**

**Scale:** 1:2,500

**Printed at:** 1:2,500

N
W E
S

Surveyed N/A
Revised N/A
Edition N/A
Copyright N/A
Levelled N/A

Groundsure INSIGHTS

Powered by OS

Produced by
Groundsure Insights
T: 08444 159000
E: info@groundsure.com
W: www.groundsure.com

© Crown copyright and database rights 2024 Ordnance Survey 100035207

Production date: 17 June 2025

Map legend available at:
www.groundsure.com/sites/default/files/groundsure_legend.pdf




**Site Details:**

Peterhead

**Client Ref:** P114176UK001
**Report Ref:** WSP-AKM-TL7-4RJ-QFX_LS_10_9
**Grid Ref:** 411569, 849599

**Map Name:** County Series

**Map date:** **1901**

**Scale:** 1:2,500

**Printed at:** 1:2,500

N
W E
S

Surveyed 1901
Revised 1901
Edition N/A
Copyright N/A
Levelled N/A

Groundsure INSIGHTS

Powered by

Produced by
Groundsure Insights
T: 08444 159000
E: info@groundsure.com
W: www.groundsure.com

© Crown copyright and database rights 2024 Ordnance Survey 100035207

Production date: 17 June 2025

Map legend available at:
www.groundsure.com/sites/default/files/groundsure_legend.pdf

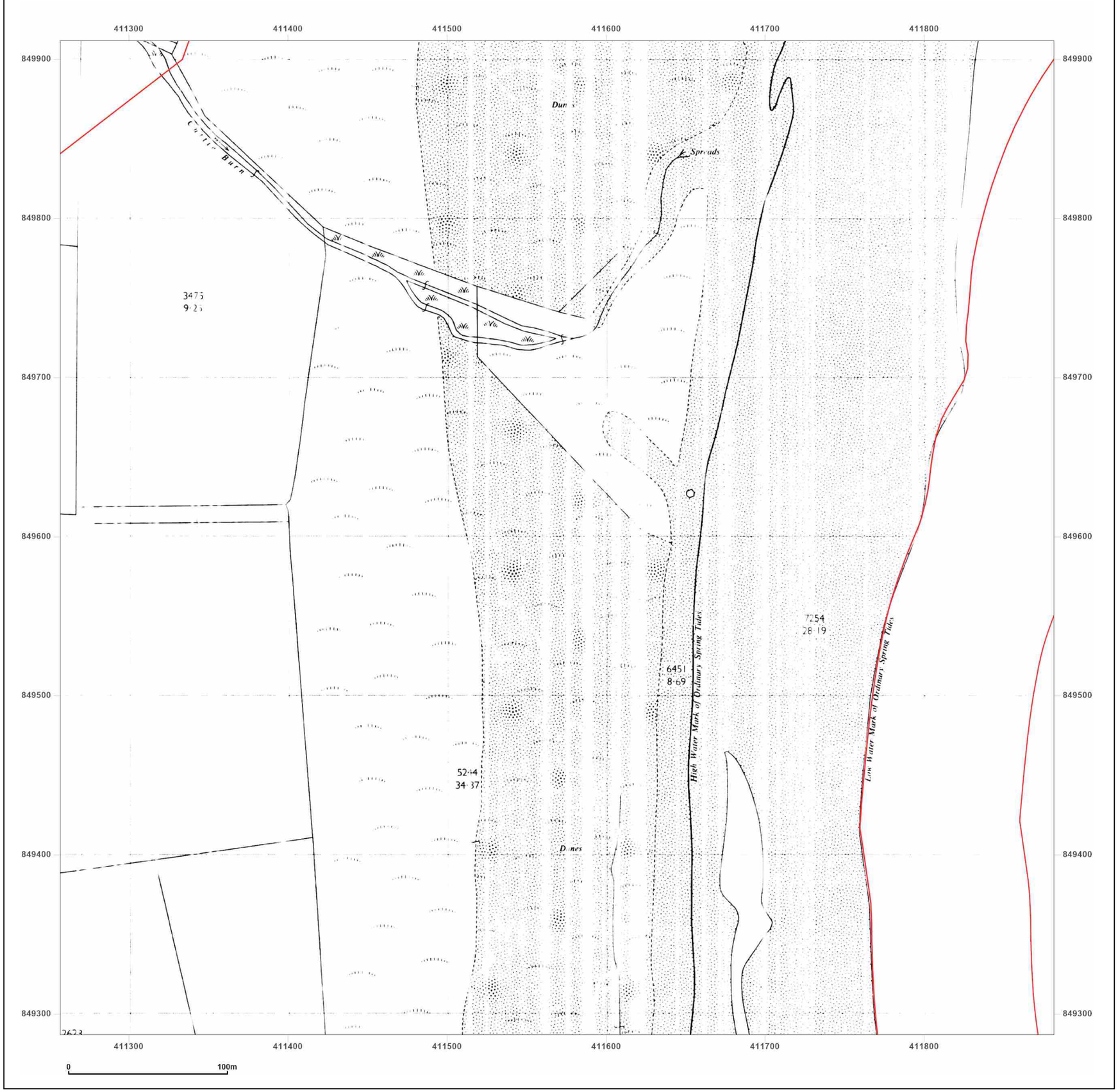


**Site Details:**

Peterhead

**Client Ref:** P114176UK001
**Report Ref:** WSP-AKM-TL7-4RJ-QFX_LS_10_9
**Grid Ref:** 411569, 849599

**Map Name:** National Grid

**Map date:** **1964**

**Scale:** 1:2,500

**Printed at:** 1:2,500

N
W E
S

Surveyed N/A
Revised N/A
Edition N/A
Copyright N/A
Levelled N/A

Groundsure INSIGHTS

Powered by

Produced by
Groundsure Insights
T: 08444 159000
E: info@groundsure.com
W: www.groundsure.com

© Crown copyright and database rights 2024 Ordnance Survey 100035207

Production date: 17 June 2025

Map legend available at:
www.groundsure.com/sites/default/files/groundsure_legend.pdf

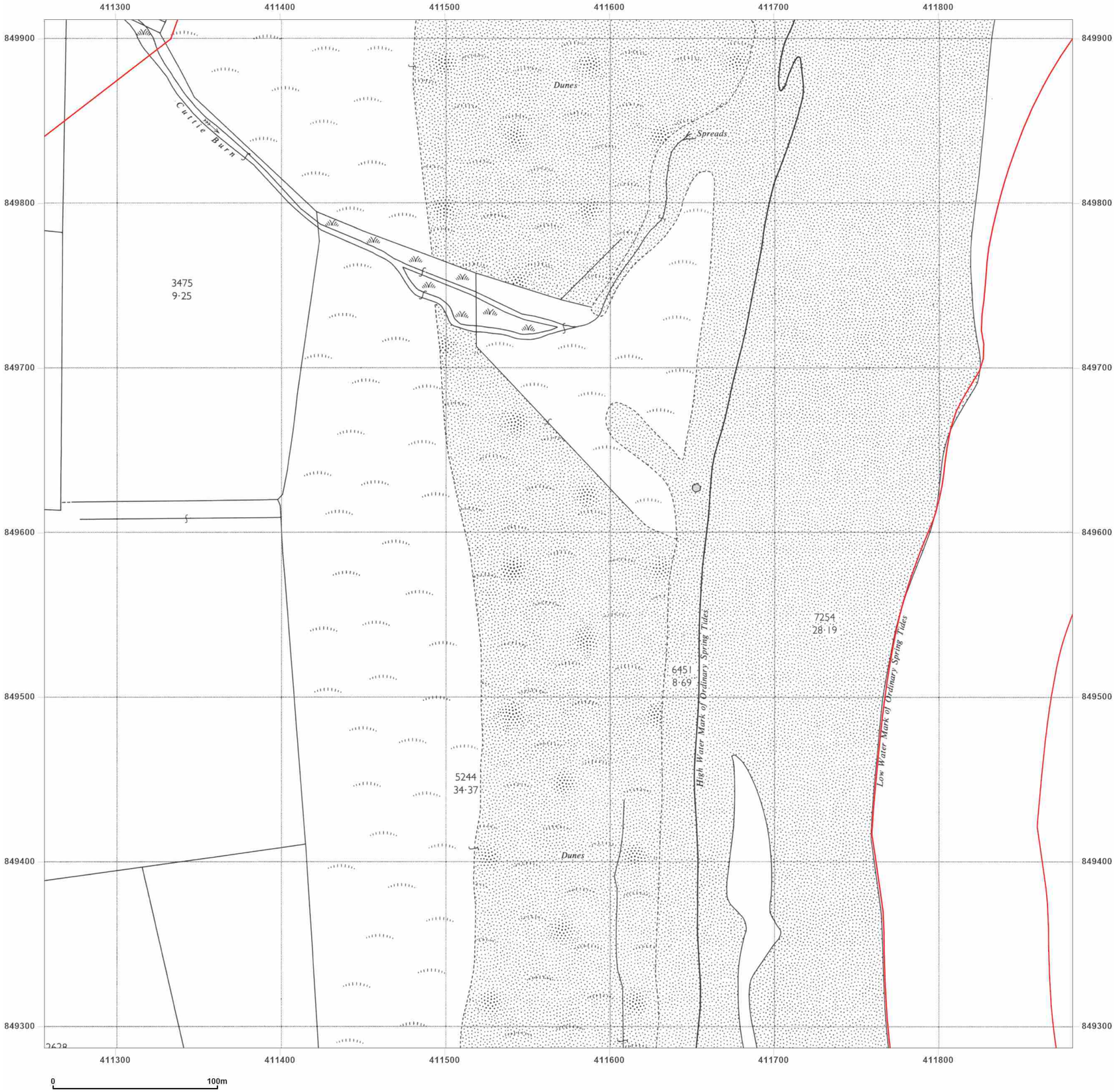


**Site Details:**

Peterhead

**Client Ref:** P114176UK001
**Report Ref:** WSP-AKM-TL7-4RJ-QFX_LS_10_9
**Grid Ref:** 411569, 849599

**Map Name:** National Grid

**Map date:** **1964**

**Scale:** 1:2,500

**Printed at:** 1:2,500

N
W E
S

Surveyed N/A
Revised 1963
Edition N/A
Copyright 1964
Levelled 1956

Groundsure INSIGHTS

Powered by OS

Produced by
Groundsure Insights
T: 08444 159000
E: info@groundsure.com
W: www.groundsure.com

© Crown copyright and database rights 2024 Ordnance Survey 100035207

Production date: 17 June 2025

Map legend available at:
www.groundsure.com/sites/default/files/groundsure_legend.pdf

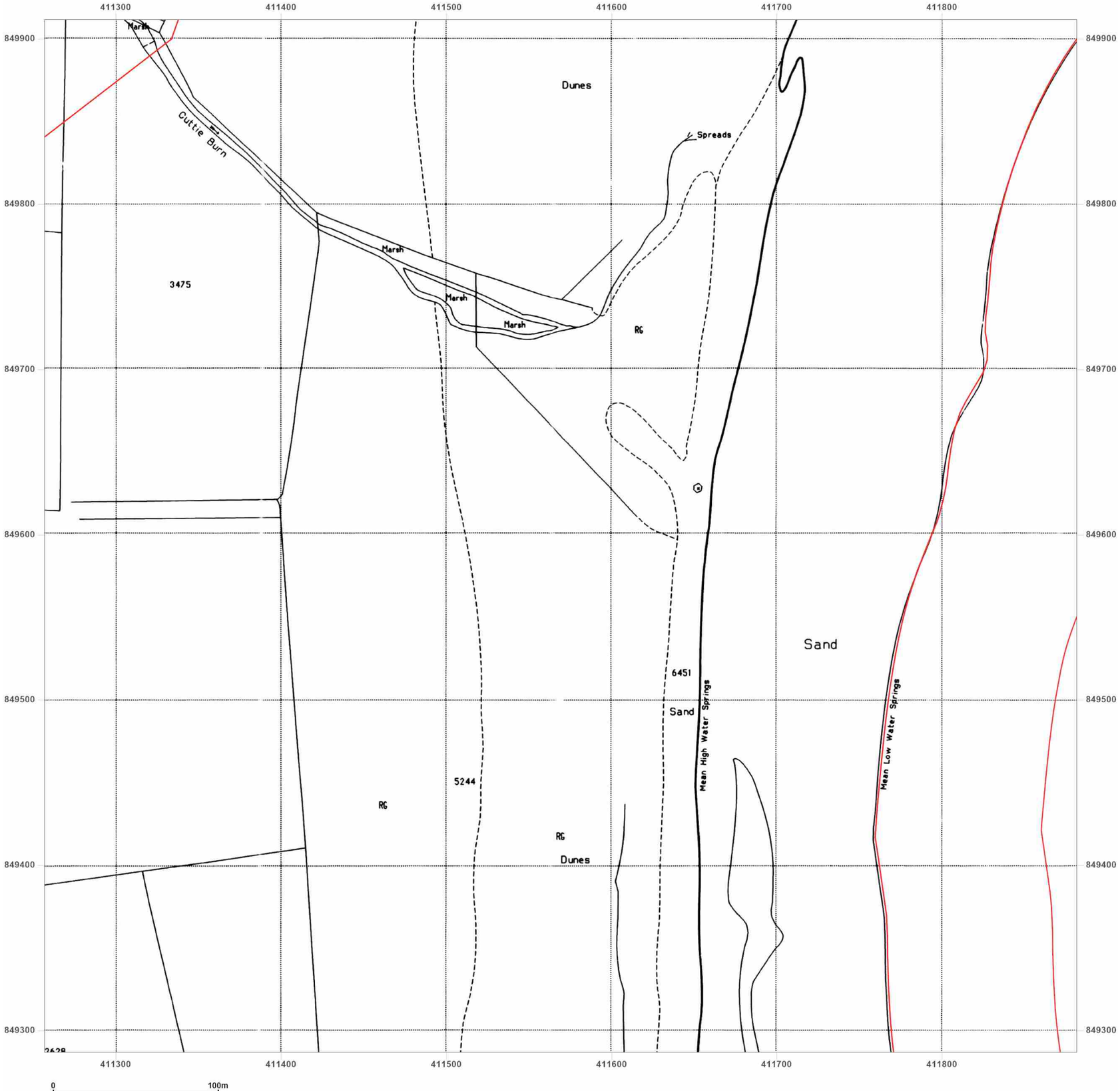


**Site Details:**

Peterhead

**Client Ref:** P114176UK001
**Report Ref:** WSP-AKM-TL7-4RJ-QFX_LS_10_9
**Grid Ref:** 411569, 849599

**Map Name:** National Grid

**Map date:** **1994**

**Scale:** 1:2,500

**Printed at:** 1:2,500

N
W E
S

Surveyed N/A
Revised N/A
Edition N/A
Copyright 1994
Levelled N/A

Groundsure INSIGHTS

Powered by OS

Produced by
Groundsure Insights
T: 08444 159000
E: info@groundsure.com
W: www.groundsure.com

© Crown copyright and database rights 2024 Ordnance Survey 100035207

Production date: 17 June 2025

Map legend available at:
www.groundsure.com/sites/default/files/groundsure_legend.pdf

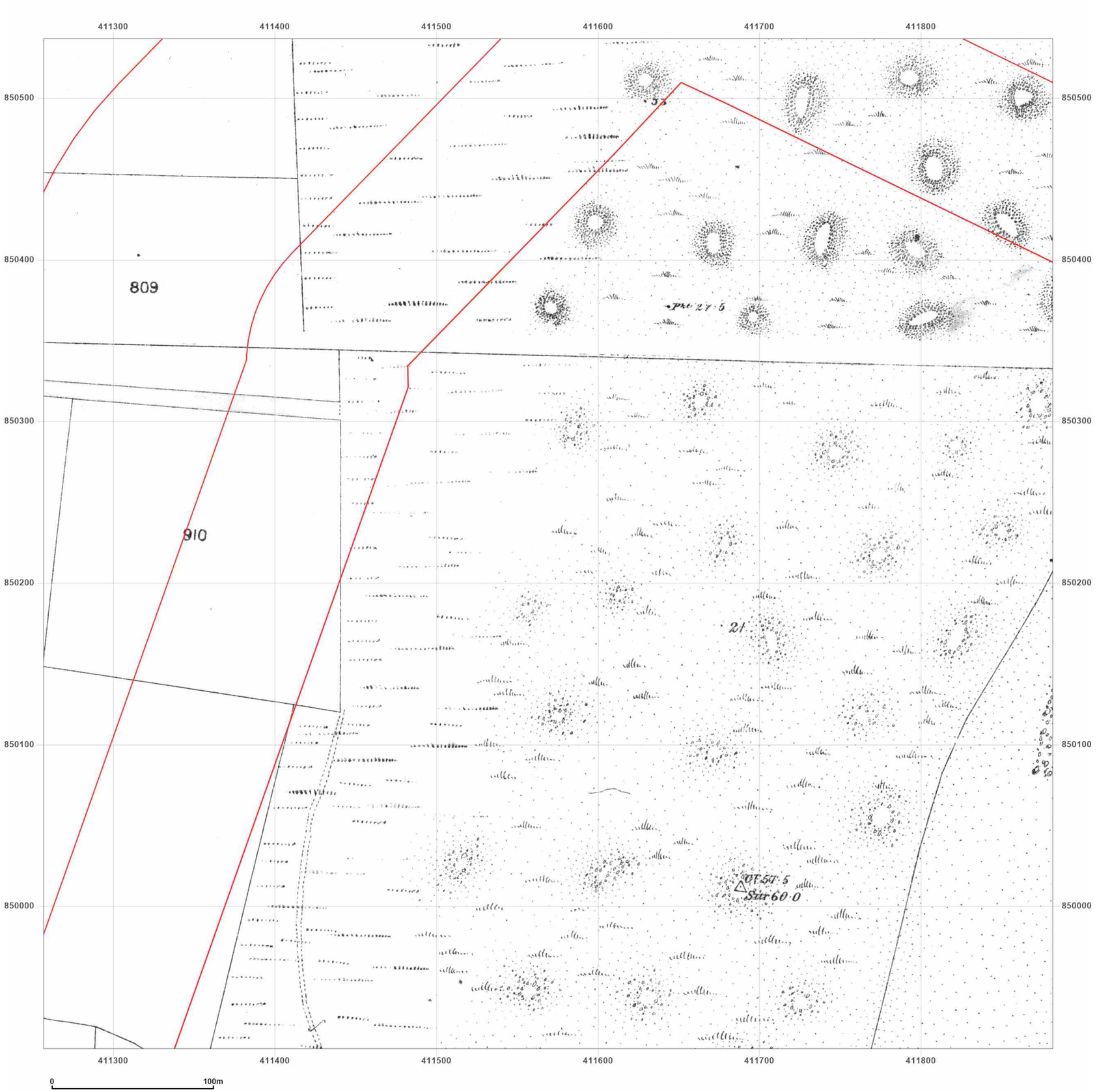


**Site Details:**

Peterhead

**Client Ref:** P114176UK001
**Report Ref:** WSP-AKM-TL7-4RJ-QFX_LS_10_10
**Grid Ref:** 411569, 850224

**Map Name:** County Series

**Map date:** **1857**

**Scale:** 1:2,500

**Printed at:** 1:2,500

N
W E
S

Surveyed N/A
Revised N/A
Edition N/A
Copyright N/A
Levelled N/A

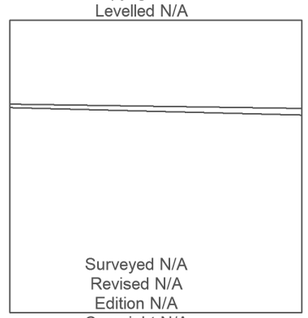

Surveyed N/A
Revised N/A
Edition N/A
Copyright N/A
Levelled N/A

Groundsure INSIGHTS

Powered by OS

Produced by
Groundsure Insights
T: 08444 159000
E: info@groundsure.com
W: www.groundsure.com

© Crown copyright and database rights 2024 Ordnance Survey 100035207

Production date: 17 June 2025

Map legend available at:
www.groundsure.com/sites/default/files/groundsure_legend.pdf

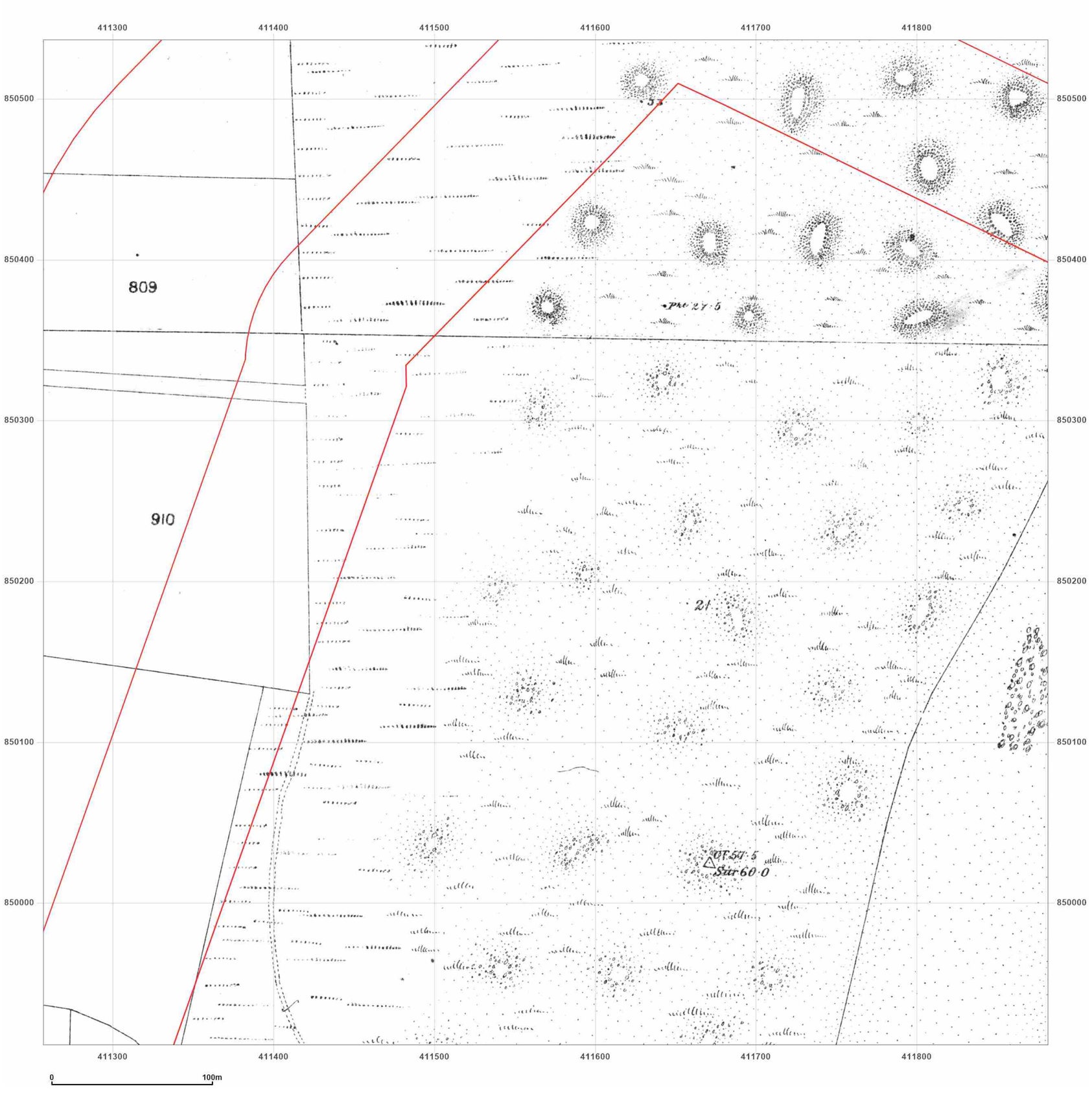


**Site Details:**

Peterhead

**Client Ref:** P114176UK001
**Report Ref:** WSP-AKM-TL7-4RJ-QFX_LS_10_10
**Grid Ref:** 411569, 850224

**Map Name:** County Series

**Map date:** **1870**

**Scale:** 1:2,500

**Printed at:** 1:2,500

N
W E
S

Surveyed N/A
Revised N/A
Edition N/A
Copyright N/A
Levelled N/A



Surveyed N/A
Revised N/A
Edition N/A
Copyright N/A
Levelled N/A

Groundsure INSIGHTS

Powered by OS

Produced by
Groundsure Insights
T: 08444 159000
E: info@groundsure.com
W: www.groundsure.com

© Crown copyright and database rights 2024 Ordnance Survey 100035207

Production date: 17 June 2025

Map legend available at:
www.groundsure.com/sites/default/files/groundsure_legend.pdf

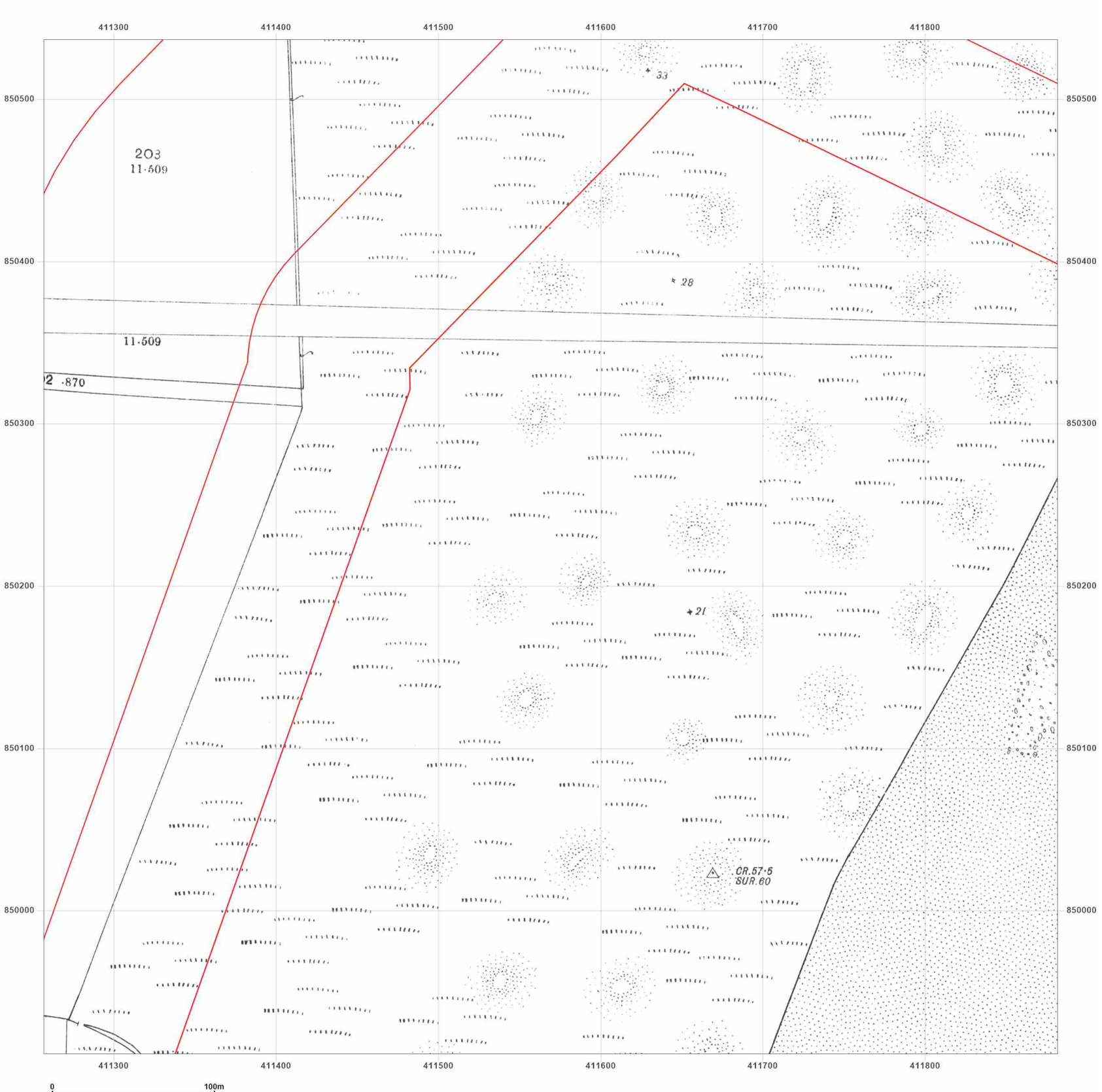


**Site Details:**

Peterhead

**Client Ref:** P114176UK001
**Report Ref:** WSP-AKM-TL7-4RJ-QFX_LS_10_10
**Grid Ref:** 411569, 850224

**Map Name:** County Series

**Map date:** **1901**

**Scale:** 1:2,500

**Printed at:** 1:2,500

N
W E
S

Surveyed 1901
Revised 1901
Edition N/A
Copyright N/A
Levelled N/A

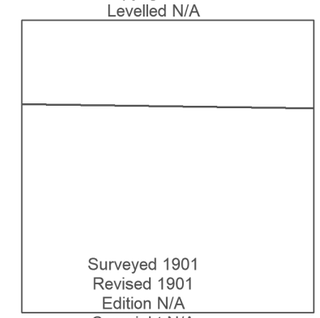

Surveyed 1901
Revised 1901
Edition N/A
Copyright N/A
Levelled N/A

Groundsure INSIGHTS

Powered by OS

Produced by
Groundsure Insights
T: 08444 159000
E: info@groundsure.com
W: www.groundsure.com

© Crown copyright and database rights 2024 Ordnance Survey 100035207

Production date: 17 June 2025

Map legend available at:
www.groundsure.com/sites/default/files/groundsure_legend.pdf

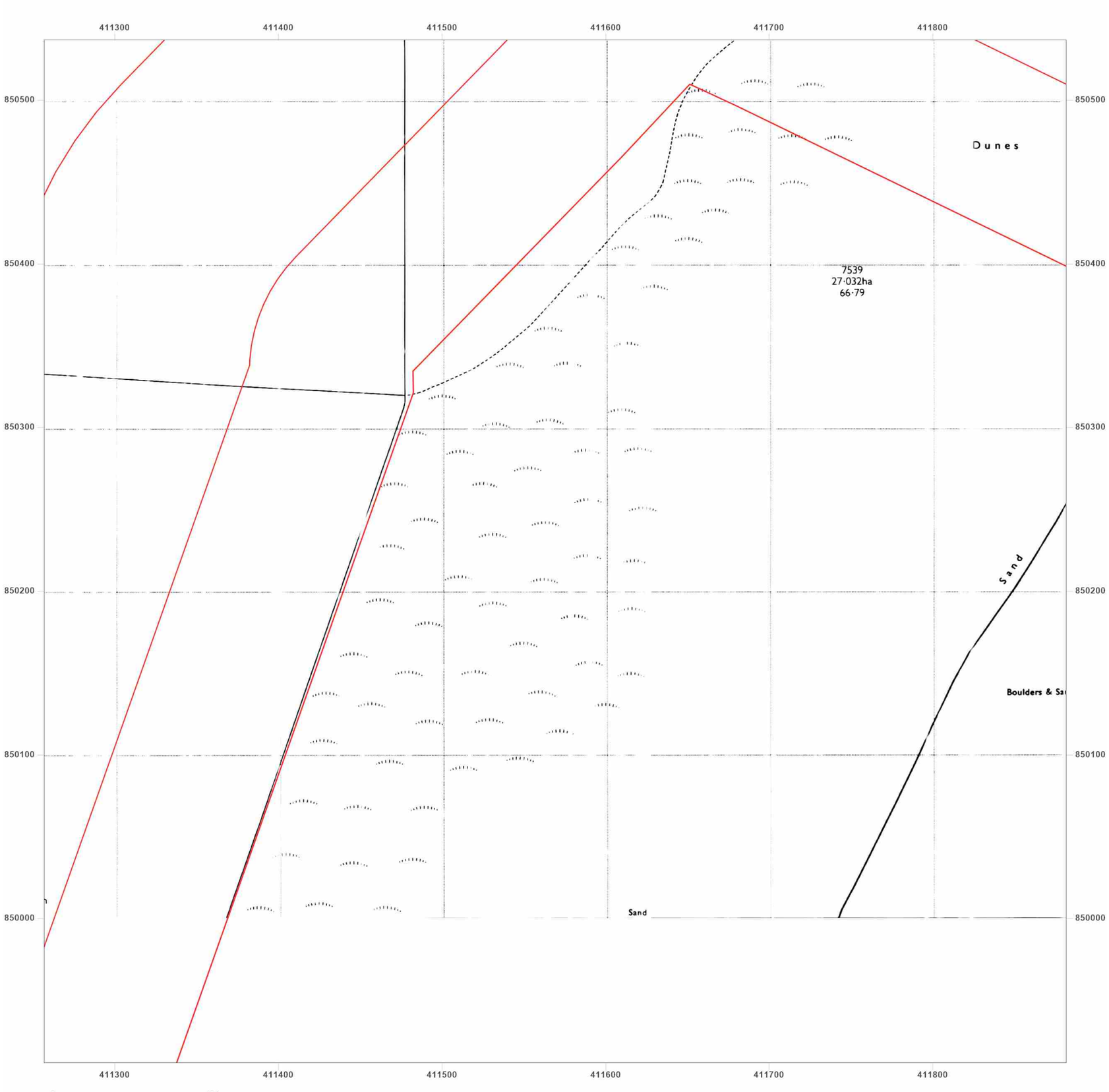


**Site Details:**

Peterhead

**Client Ref:** P114176UK001
**Report Ref:** WSP-AKM-TL7-4RJ-QFX_LS_10_10
**Grid Ref:** 411569, 850224

**Map Name:** National Grid

**Map date:** **1971**

**Scale:** 1:2,500

**Printed at:** 1:2,500

N
W E
S

Surveyed N/A
Revised N/A
Edition N/A
Copyright N/A
Levelled N/A

Groundsure INSIGHTS

Powered by OS

Produced by
Groundsure Insights
T: 08444 159000
E: info@groundsure.com
W: www.groundsure.com

© Crown copyright and database rights 2024 Ordnance Survey 100035207

Production date: 17 June 2025

Map legend available at:
www.groundsure.com/sites/default/files/groundsure_legend.pdf

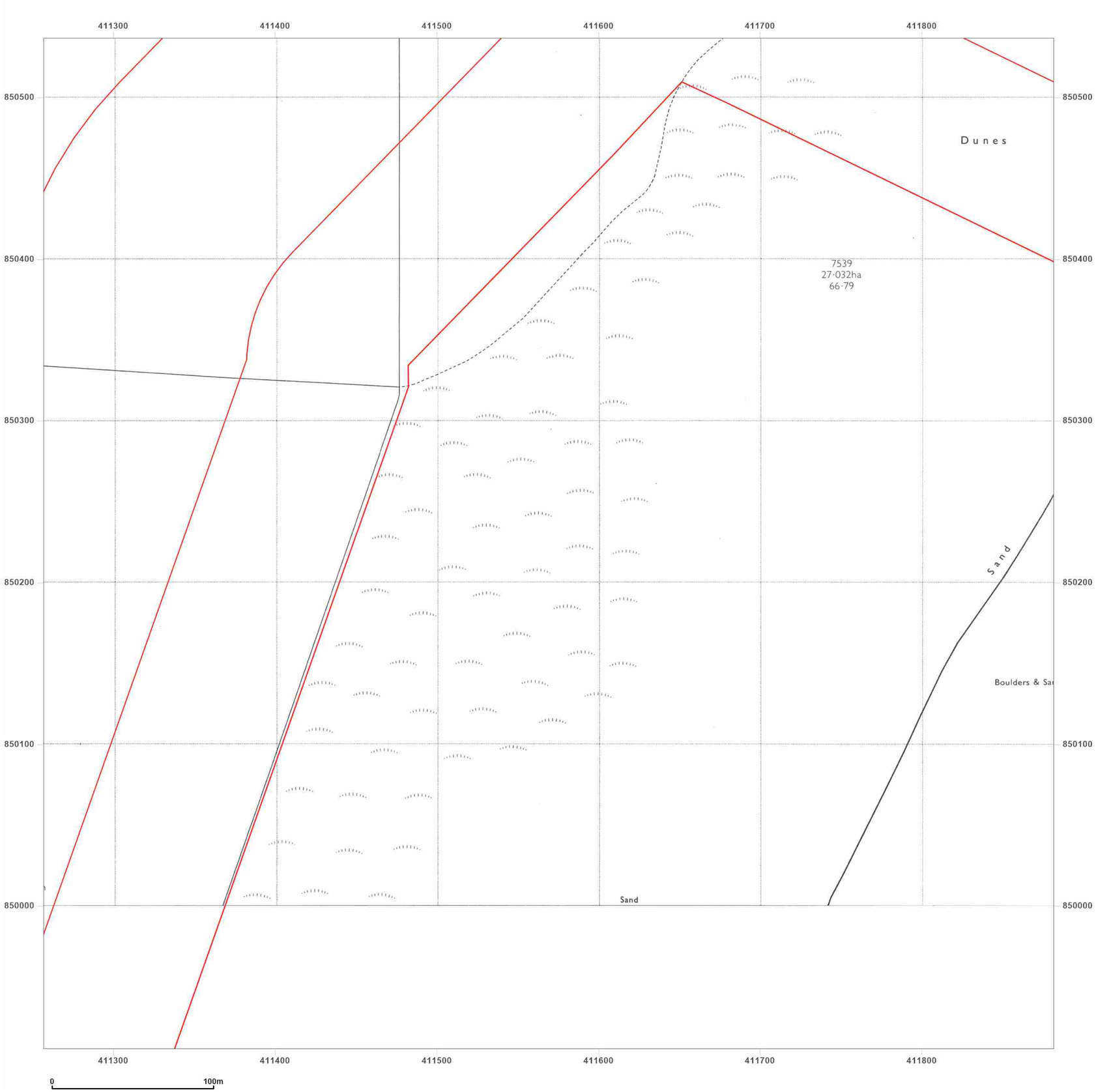


**Site Details:**

Peterhead

**Client Ref:** P114176UK001
**Report Ref:** WSP-AKM-TL7-4RJ-QFX_LS_10_10
**Grid Ref:** 411569, 850224

**Map Name:** National Grid

**Map date:** **1971**

**Scale:** 1:2,500

**Printed at:** 1:2,500

N
W E
S

Surveyed 1971
Revised 1971
Edition N/A
Copyright 1971
Levelled 1955

Produced by
Groundsure Insights
T: 08444 159000
E: info@groundsure.com
W: www.groundsure.com

© Crown copyright and database rights 2024 Ordnance Survey 100035207

Production date: 17 June 2025

Map legend available at:
www.groundsure.com/sites/default/files/groundsure_legend.pdf

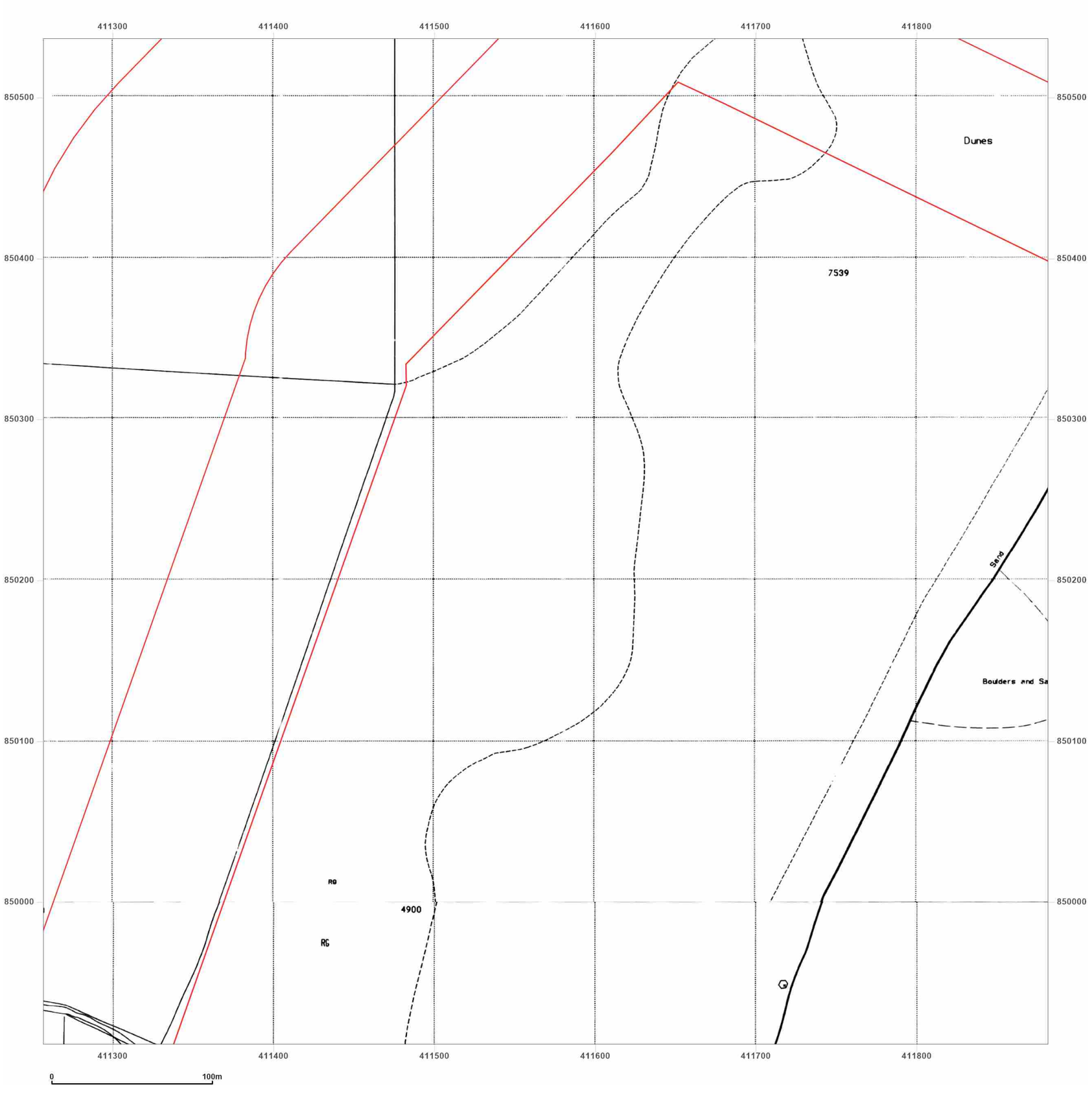


**Site Details:**

Peterhead

**Client Ref:** P114176UK001
**Report Ref:** WSP-AKM-TL7-4RJ-QFX_LS_10_10
**Grid Ref:** 411569, 850224

**Map Name:** National Grid

**Map date:** **1994**

**Scale:** 1:2,500

**Printed at:** 1:2,500

N
W E
S

Surveyed N/A
Revised N/A
Edition N/A
Copyright 1994
Levelled N/A

Surveyed N/A
Revised N/A
Edition N/A
Copyright 1994
Levelled N/A

Groundsure INSIGHTS

Powered by OS

Produced by
Groundsure Insights
T: 08444 159000
E: info@groundsure.com
W: www.groundsure.com

© Crown copyright and database rights 2024 Ordnance Survey 100035207

Production date: 17 June 2025

Map legend available at:
www.groundsure.com/sites/default/files/groundsure_legend.pdf

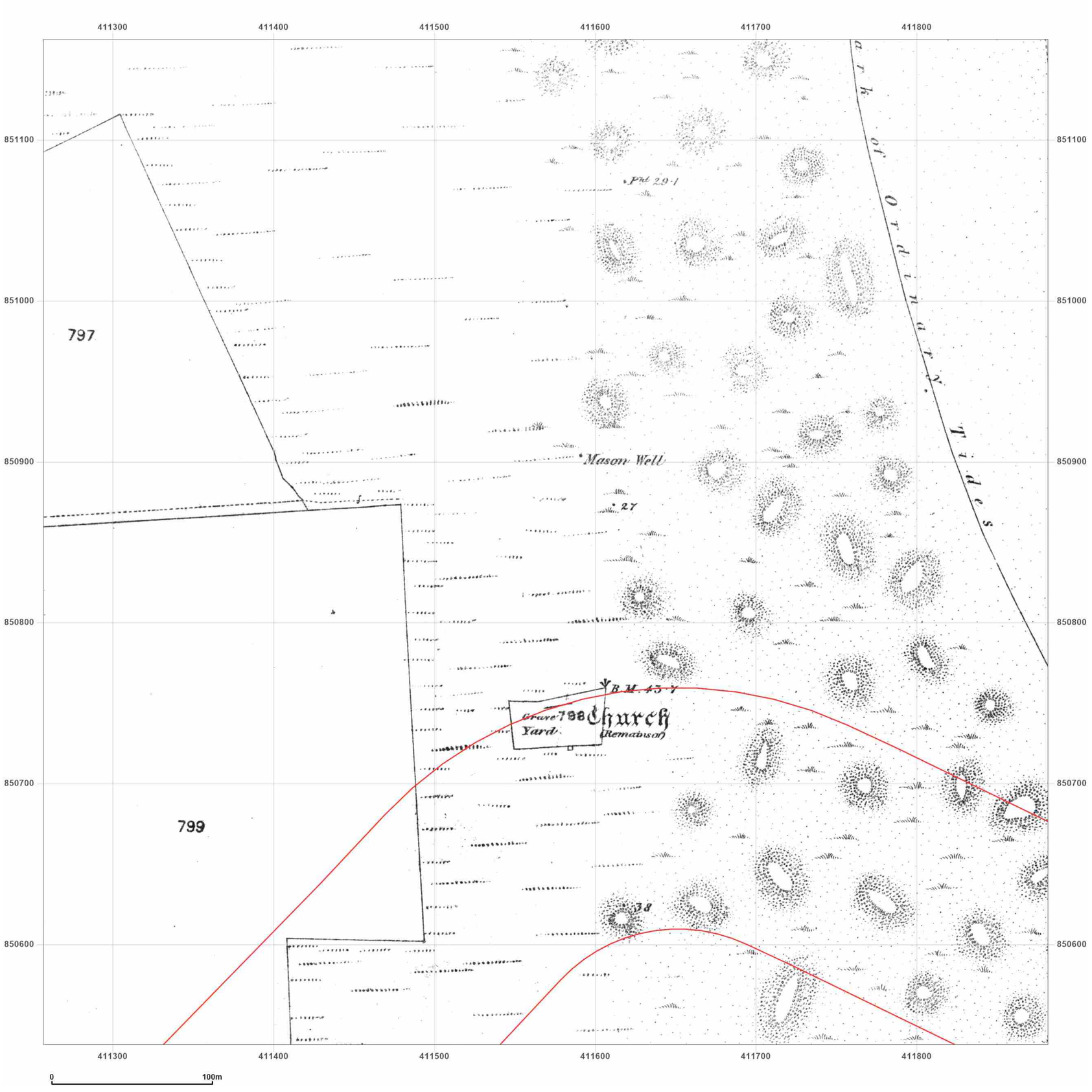


**Site Details:**

Peterhead

**Client Ref:** P114176UK001
**Report Ref:** WSP-AKM-TL7-4RJ-QFX_LS_10_11
**Grid Ref:** 411569, 850850

**Map Name:** County Series

**Map date:** **1857**

**Scale:** 1:2,500

**Printed at:** 1:2,500

N
W E
S

Surveyed N/A
Revised N/A
Edition N/A
Copyright N/A
Levelled N/A

Groundsure INSIGHTS

Powered by OS

Produced by
Groundsure Insights
T: 08444 159000
E: info@groundsure.com
W: www.groundsure.com

© Crown copyright and database rights 2024 Ordnance Survey 100035207

Production date: 17 June 2025

Map legend available at:
www.groundsure.com/sites/default/files/groundsure_legend.pdf

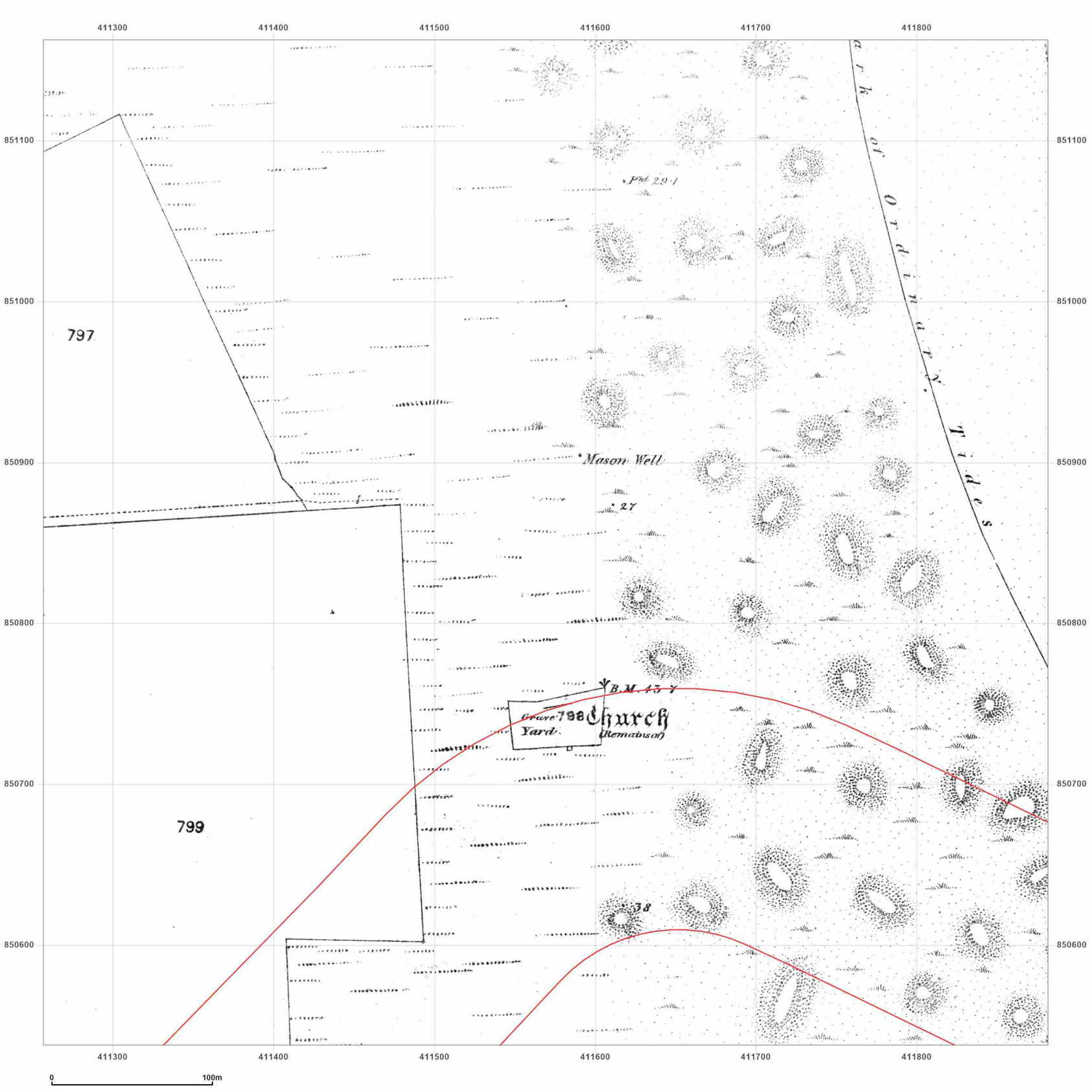


**Site Details:**

Peterhead

**Client Ref:** P114176UK001
**Report Ref:** WSP-AKM-TL7-4RJ-QFX_LS_10_11
**Grid Ref:** 411569, 850850

**Map Name:** County Series

**Map date:** **1870**

**Scale:** 1:2,500

**Printed at:** 1:2,500

N
W E
S

Surveyed N/A
Revised N/A
Edition N/A
Copyright N/A
Levelled N/A

Groundsure INSIGHTS

Powered by OS

Produced by
Groundsure Insights
T: 08444 159000
E: info@groundsure.com
W: www.groundsure.com

© Crown copyright and database rights 2024 Ordnance Survey 100035207

Production date: 17 June 2025

Map legend available at:
www.groundsure.com/sites/default/files/groundsure_legend.pdf




**Site Details:**

Peterhead

**Client Ref:** P114176UK001
**Report Ref:** WSP-AKM-TL7-4RJ-QFX_LS_10_11
**Grid Ref:** 411569, 850850

**Map Name:** County Series

**Map date:** **1901**

**Scale:** 1:2,500

**Printed at:** 1:2,500

N
W E
S

Surveyed 1901
Revised 1901
Edition N/A
Copyright N/A
Levelled N/A

Groundsure INSIGHTS

Powered by OS

Produced by
Groundsure Insights
T: 08444 159000
E: info@groundsure.com
W: www.groundsure.com

© Crown copyright and database rights 2024 Ordnance Survey 100035207

Production date: 17 June 2025

Map legend available at:
www.groundsure.com/sites/default/files/groundsure_legend.pdf

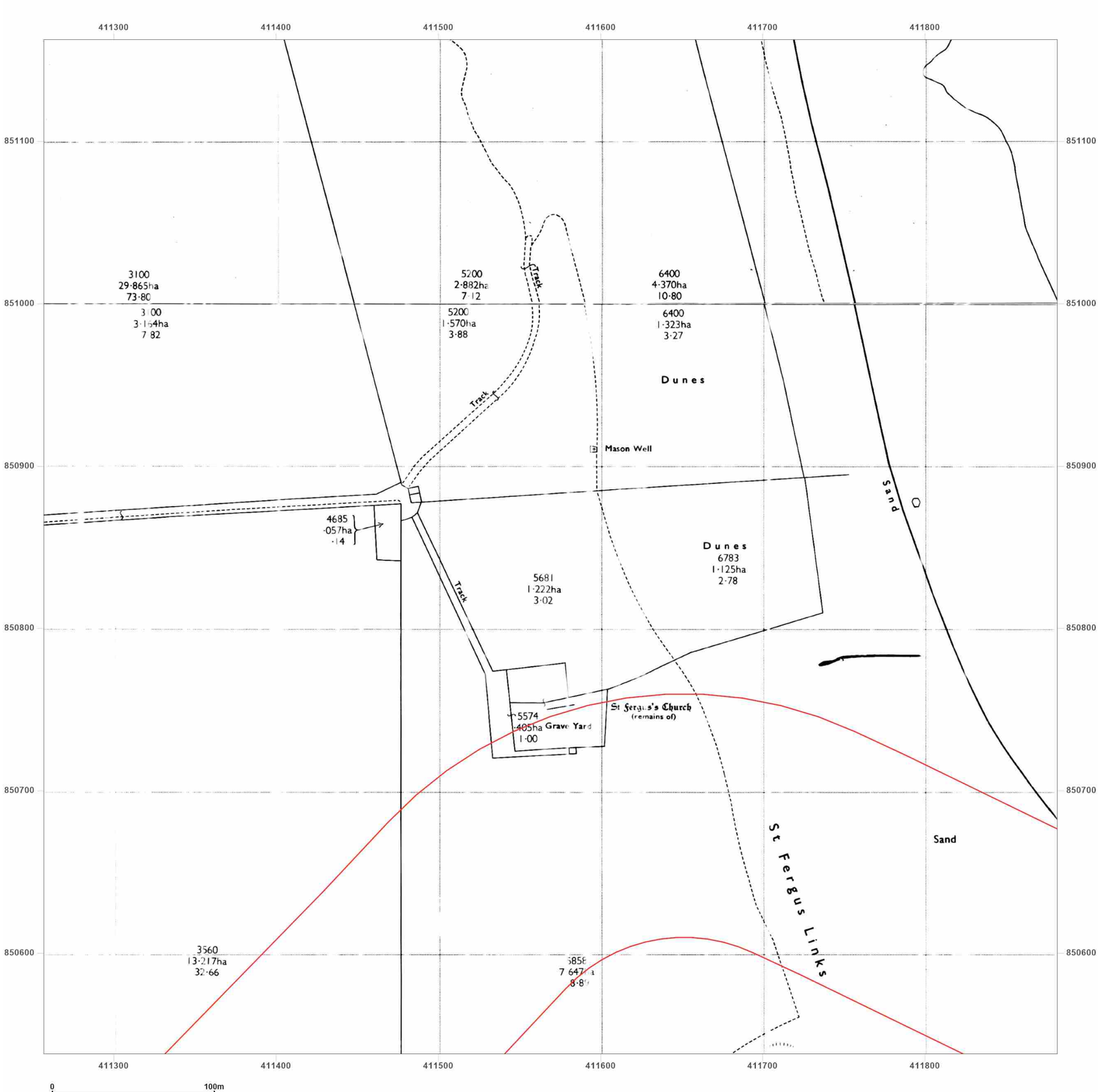


**Site Details:**

Peterhead

**Client Ref:** P114176UK001
**Report Ref:** WSP-AKM-TL7-4RJ-QFX_LS_10_11
**Grid Ref:** 411569, 850850

**Map Name:** National Grid

**Map date:** **1971**

**Scale:** 1:2,500

**Printed at:** 1:2,500

N
W E
S

Surveyed N/A
Revised N/A
Edition N/A
Copyright N/A
Levelled N/A

Surveyed N/A
Revised N/A
Edition N/A
Copyright N/A
Levelled N/A

Groundsure INSIGHTS

Powered by OS

Produced by
Groundsure Insights
T: 08444 159000
E: info@groundsure.com
W: www.groundsure.com

© Crown copyright and database rights 2024 Ordnance Survey 100035207

Production date: 17 June 2025

Map legend available at:
www.groundsure.com/sites/default/files/groundsure_legend.pdf

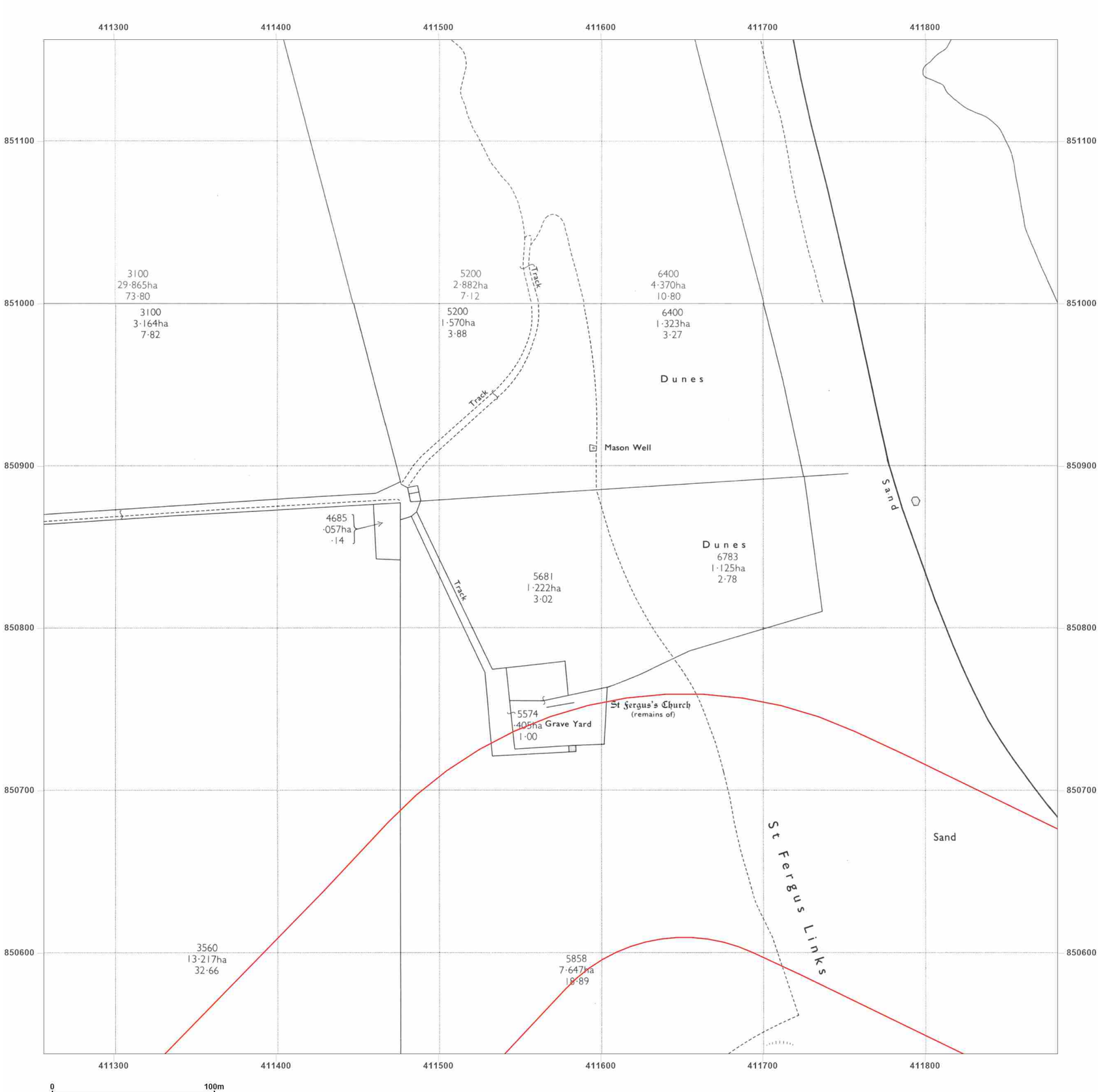


**Site Details:**

Peterhead

**Client Ref:** P114176UK001
**Report Ref:** WSP-AKM-TL7-4RJ-QFX_LS_10_11
**Grid Ref:** 411569, 850850

**Map Name:** National Grid

**Map date:** **1971**

**Scale:** 1:2,500

**Printed at:** 1:2,500

N
W E
S

Surveyed 1970
Revised 1970
Edition N/A
Copyright 1971
Levelled 1956



Surveyed 1971
Revised 1971
Edition N/A
Copyright 1971
Levelled 1955

Groundsure INSIGHTS

Powered by OS

Produced by
Groundsure Insights
T: 08444 159000
E: info@groundsure.com
W: www.groundsure.com

© Crown copyright and database rights 2024 Ordnance Survey 100035207

Production date: 17 June 2025

Map legend available at:
www.groundsure.com/sites/default/files/groundsure_legend.pdf

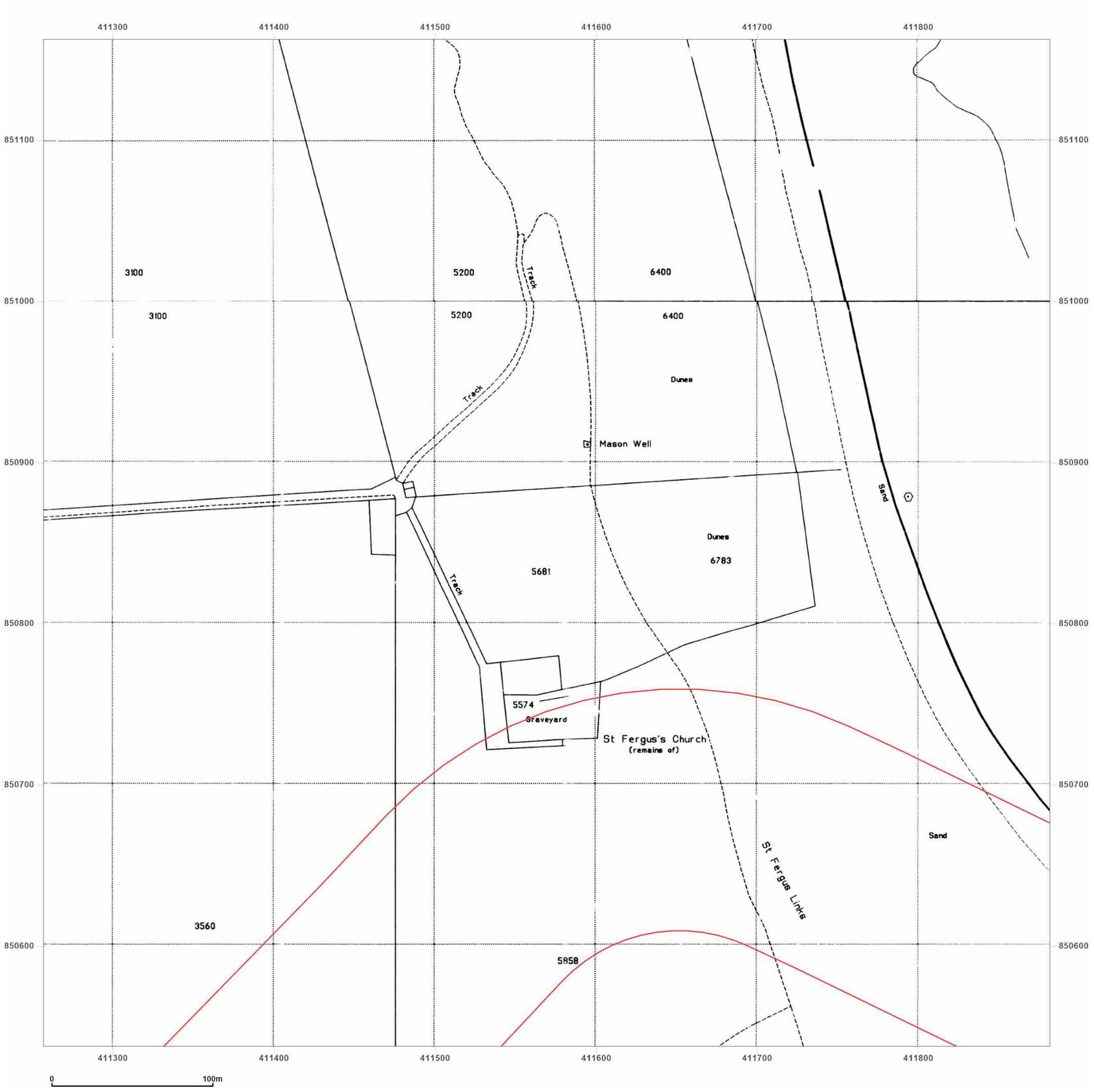


**Site Details:**

Peterhead

**Client Ref:** P114176UK001
**Report Ref:** WSP-AKM-TL7-4RJ-QFX_LS_10_11
**Grid Ref:** 411569, 850850

**Map Name:** National Grid

**Map date:** **1994**

**Scale:** 1:2,500

**Printed at:** 1:2,500

N
W E
S

Surveyed 1994
Revised N/A
Edition N/A
Copyright 1994
Levelled N/A

Surveyed N/A
Revised N/A
Edition N/A
Copyright 1994
Levelled N/A

Groundsure INSIGHTS

Powered by OS

Produced by
Groundsure Insights
T: 08444 159000
E: info@groundsure.com
W: www.groundsure.com

© Crown copyright and database rights 2024 Ordnance Survey 100035207

Production date: 17 June 2025

Map legend available at:
www.groundsure.com/sites/default/files/groundsure_legend.pdf

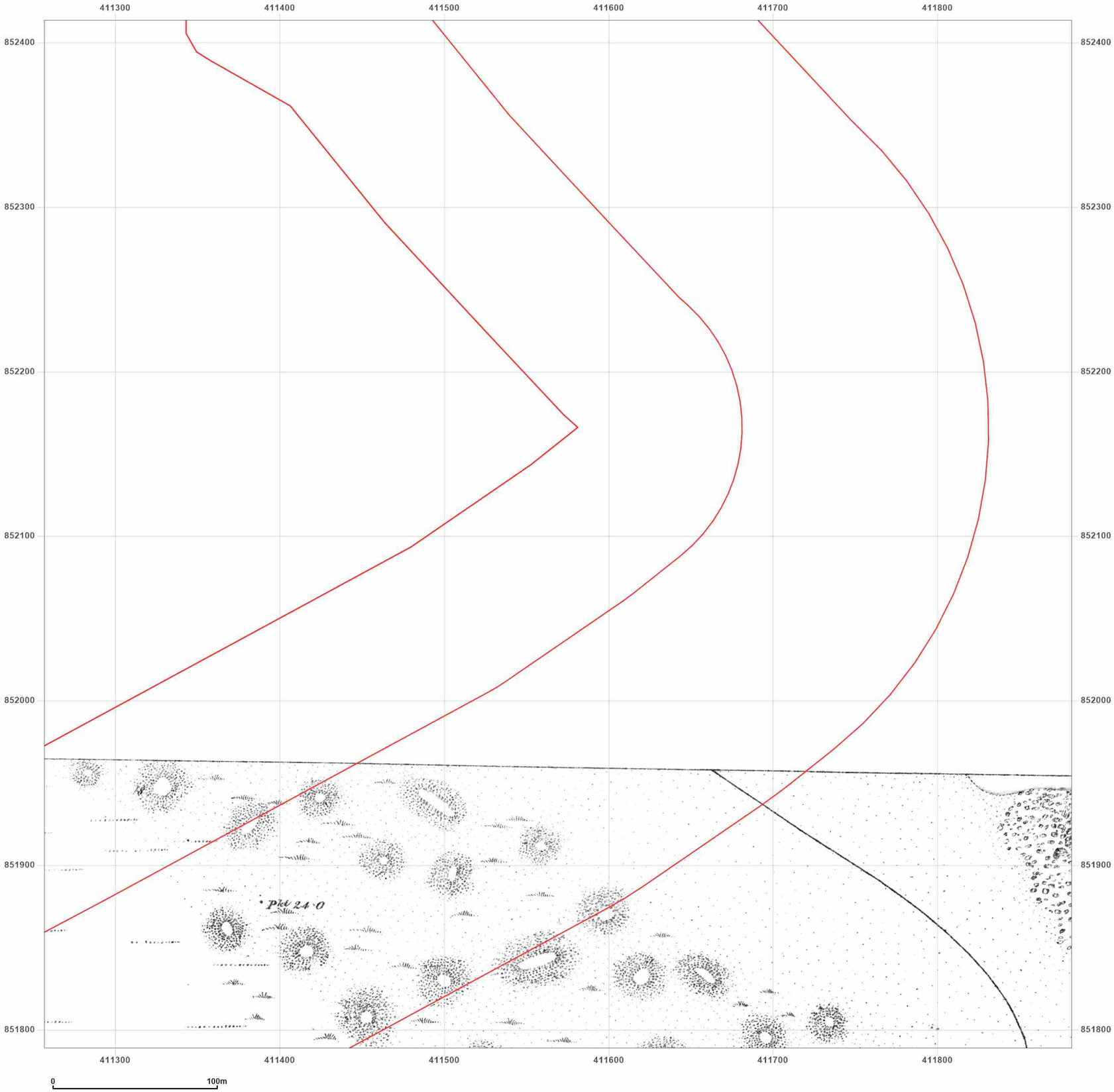


**Site Details:**

Peterhead

**Client Ref:** P114176UK001
**Report Ref:** WSP-AKM-TL7-4RJ-QFX_LS_10_13
**Grid Ref:** 411569, 852101

**Map Name:** County Series

**Map date:** **1857**

**Scale:** 1:2,500

**Printed at:** 1:2,500

N
W E
S

Surveyed N/A
Revised N/A
Edition N/A
Copyright N/A
Levelled N/A

Groundsure INSIGHTS

Powered by OS

Produced by
Groundsure Insights
T: 08444 159000
E: info@groundsure.com
W: www.groundsure.com

© Crown copyright and database rights 2024 Ordnance Survey 100035207

Production date: 17 June 2025

Map legend available at:
www.groundsure.com/sites/default/files/groundsure_legend.pdf

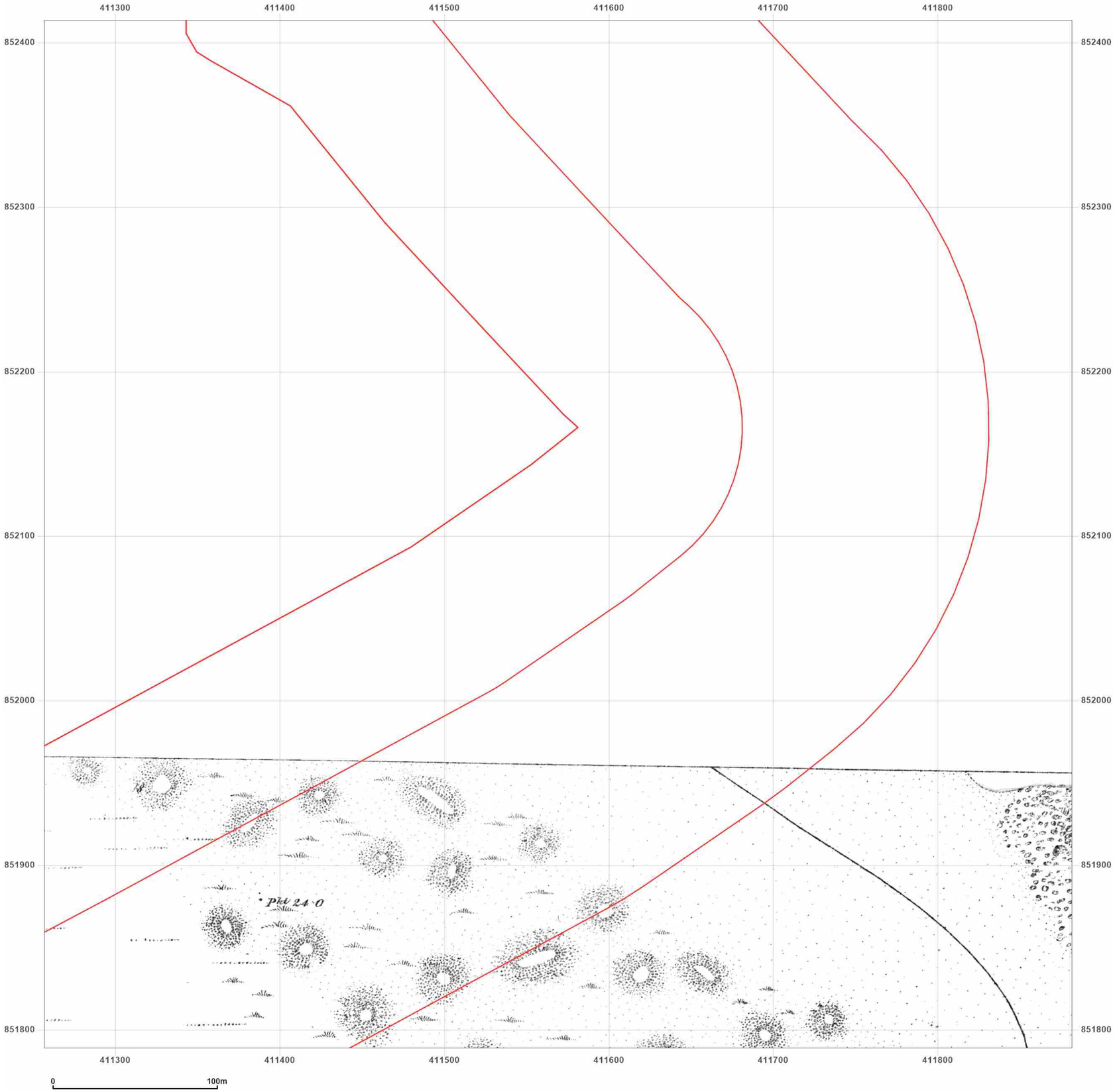


**Site Details:**

Peterhead

**Client Ref:** P114176UK001
**Report Ref:** WSP-AKM-TL7-4RJ-QFX_LS_10_13
**Grid Ref:** 411569, 852101

**Map Name:** County Series

**Map date:** **1870**

**Scale:** 1:2,500

**Printed at:** 1:2,500

N
W E
S

Surveyed N/A
Revised N/A
Edition N/A
Copyright N/A
Levelled N/A

Groundsure INSIGHTS

Powered by OS

Produced by
Groundsure Insights
T: 08444 159000
E: info@groundsure.com
W: www.groundsure.com

© Crown copyright and database rights 2024 Ordnance Survey 100035207

Production date: 17 June 2025

Map legend available at:
www.groundsure.com/sites/default/files/groundsure_legend.pdf

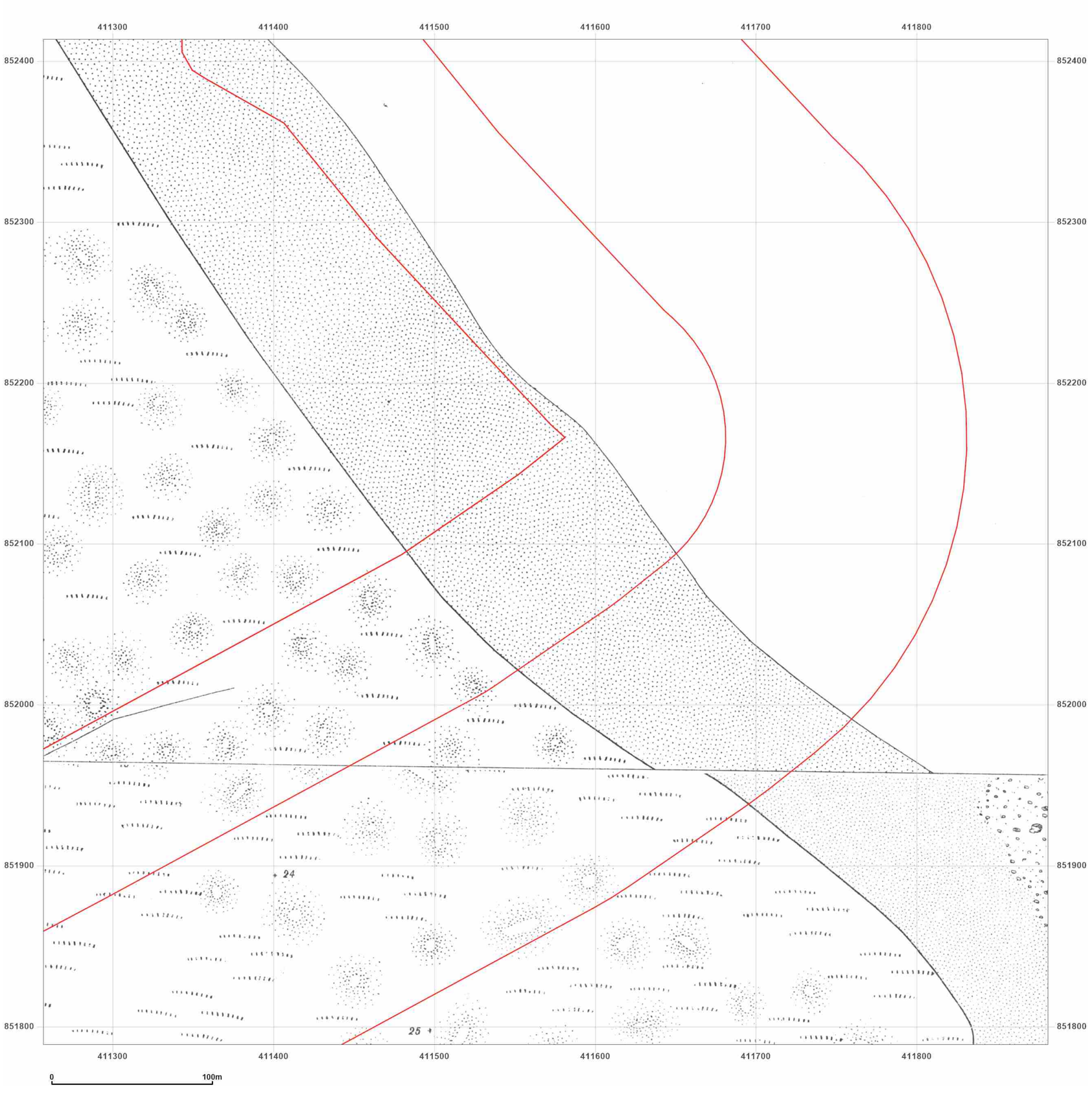


**Site Details:**

Peterhead

**Client Ref:** P114176UK001
**Report Ref:** WSP-AKM-TL7-4RJ-QFX_LS_10_13
**Grid Ref:** 411569, 852101

**Map Name:** County Series

**Map date:** **1901**

**Scale:** 1:2,500

**Printed at:** 1:2,500

N
W E
S

Surveyed 1901
Revised 1901
Edition N/A
Copyright N/A
Levelled N/A



Surveyed 1901
Revised 1901
Edition N/A
Copyright N/A
Levelled N/A

Groundsure INSIGHTS

Powered by OS

Produced by
Groundsure Insights
T: 08444 159000
E: info@groundsure.com
W: www.groundsure.com

© Crown copyright and database rights 2024 Ordnance Survey 100035207

Production date: 17 June 2025

Map legend available at:
www.groundsure.com/sites/default/files/groundsure_legend.pdf

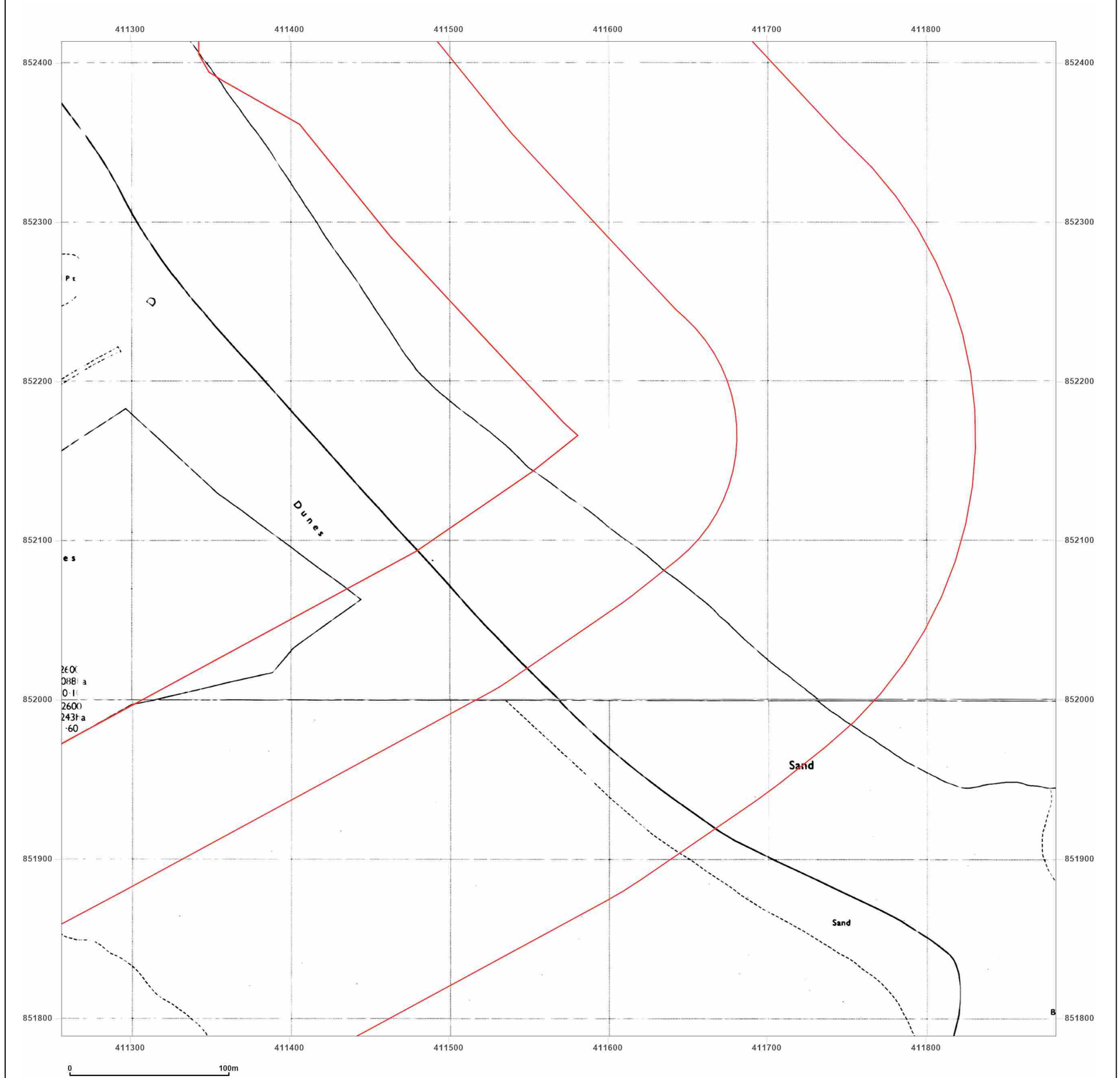


**Site Details:**

Peterhead

**Client Ref:** P114176UK001
**Report Ref:** WSP-AKM-TL7-4RJ-QFX_LS_10_13
**Grid Ref:** 411569, 852101

**Map Name:** National Grid

**Map date:** **1971**

**Scale:** 1:2,500

**Printed at:** 1:2,500

N
W E
S

Surveyed N/A
Revised N/A
Edition N/A
Copyright N/A
Levelled N/A

Surveyed N/A
Revised N/A
Edition N/A
Copyright N/A
Levelled N/A

Groundsure INSIGHTS

Powered by OS

Produced by
Groundsure Insights
T: 08444 159000
E: info@groundsure.com
W: www.groundsure.com

© Crown copyright and database rights 2024 Ordnance Survey 100035207

Production date: 17 June 2025

Map legend available at:
www.groundsure.com/sites/default/files/groundsure_legend.pdf

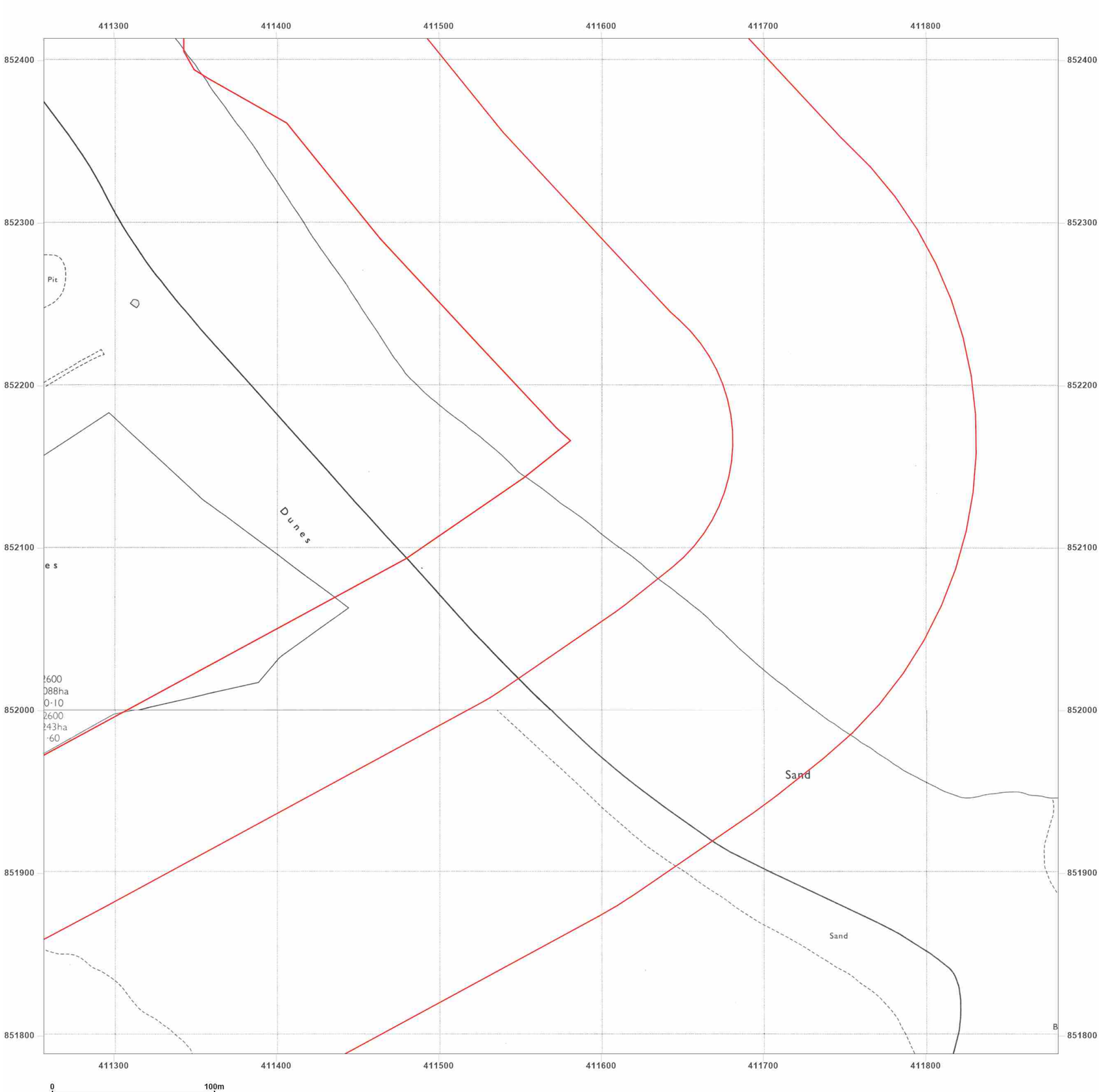


**Site Details:**

Peterhead

**Client Ref:** P114176UK001
**Report Ref:** WSP-AKM-TL7-4RJ-QFX_LS_10_13
**Grid Ref:** 411569, 852101

**Map Name:** National Grid

**Map date:** **1971**

**Scale:** 1:2,500

**Printed at:** 1:2,500

N
W E
S

Surveyed 1970
Revised 1970
Edition N/A
Copyright 1971
Levelled 1955

Surveyed 1970
Revised 1970
Edition N/A
Copyright 1971
Levelled 1956

Groundsure INSIGHTS

Powered by OS

Produced by
Groundsure Insights
T: 08444 159000
E: info@groundsure.com
W: www.groundsure.com

© Crown copyright and database rights 2024 Ordnance Survey 100035207

Production date: 17 June 2025

Map legend available at:
www.groundsure.com/sites/default/files/groundsure_legend.pdf

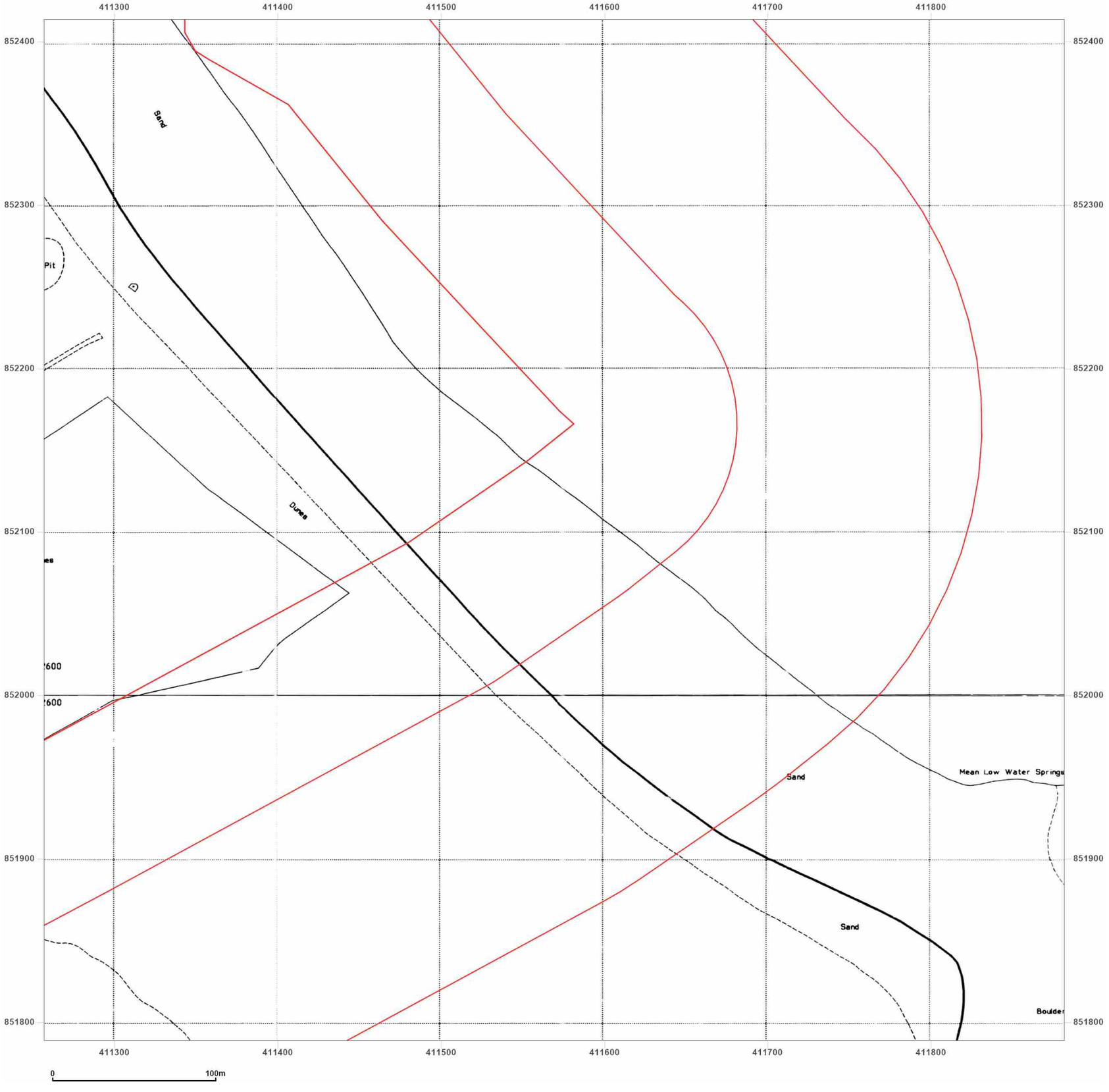


**Site Details:**

Peterhead

**Client Ref:** P114176UK001
**Report Ref:** WSP-AKM-TL7-4RJ-QFX_LS_10_13
**Grid Ref:** 411569, 852101

**Map Name:** National Grid

**Map date:** **1994**

**Scale:** 1:2,500

**Printed at:** 1:2,500

N
W E
S

Surveyed 1994
Revised N/A
Edition N/A
Copyright 1994
Levelled N/A

Surveyed 1994
Revised N/A
Edition N/A
Copyright 1994
Levelled N/A

Produced by
Groundsure Insights
T: 08444 159000
E: info@groundsure.com
W: www.groundsure.com

© Crown copyright and database rights 2024 Ordnance Survey 100035207

Production date: 17 June 2025

Map legend available at:
www.groundsure.com/sites/default/files/groundsure_legend.pdf

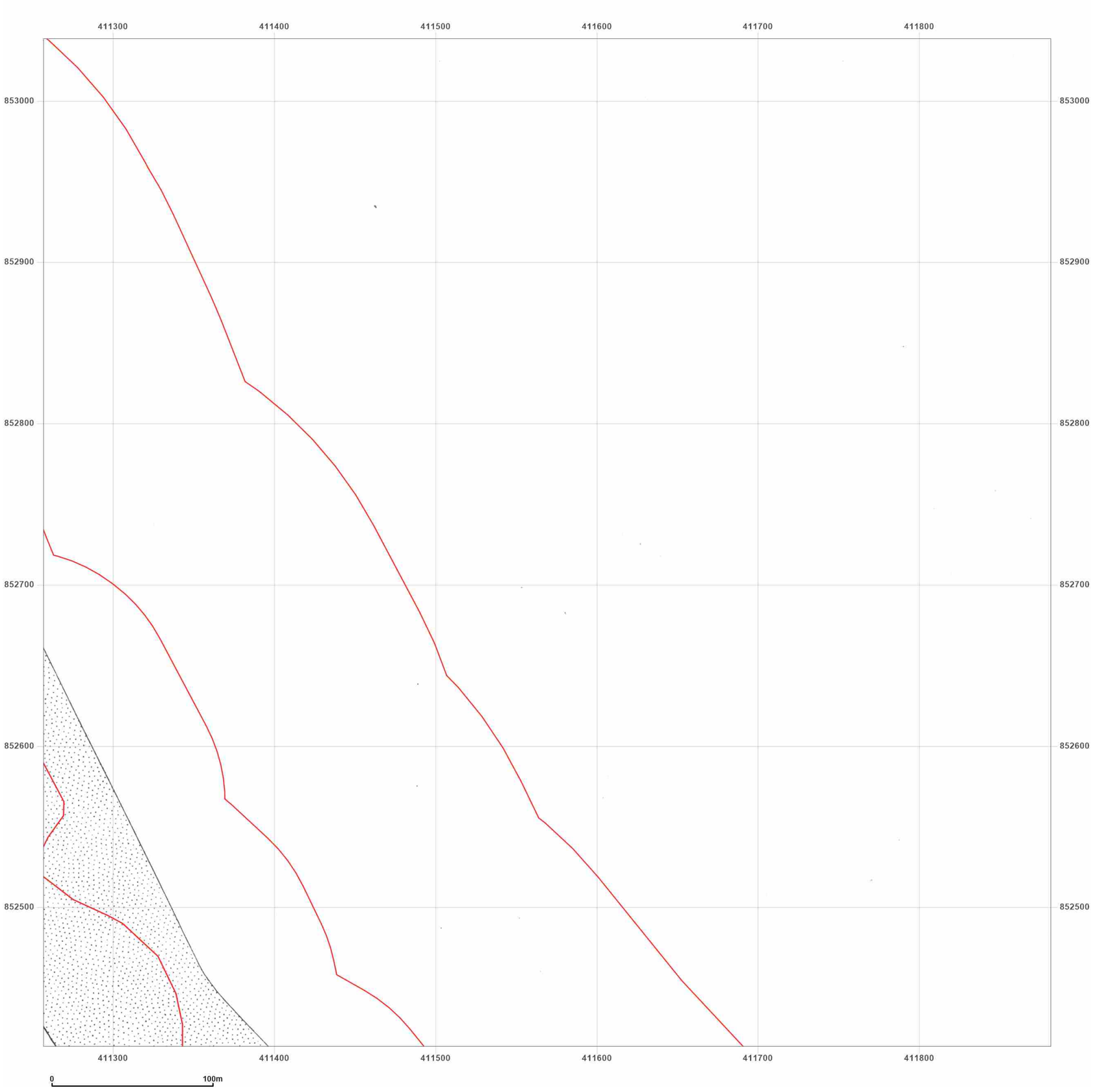


**Site Details:**

Peterhead

**Client Ref:** P114176UK001
**Report Ref:** WSP-AKM-TL7-4RJ-QFX_LS_10_14
**Grid Ref:** 411569, 852726

**Map Name:** County Series

**Map date:** **1901**

**Scale:** 1:2,500

**Printed at:** 1:2,500

N
W E
S

Surveyed 1901
Revised 1901
Edition N/A
Copyright N/A
Levelled N/A

Groundsure INSIGHTS

Powered by OS

Produced by
Groundsure Insights
T: 08444 159000
E: info@groundsure.com
W: www.groundsure.com

© Crown copyright and database rights 2024 Ordnance Survey 100035207

Production date: 17 June 2025

Map legend available at:
www.groundsure.com/sites/default/files/groundsure_legend.pdf

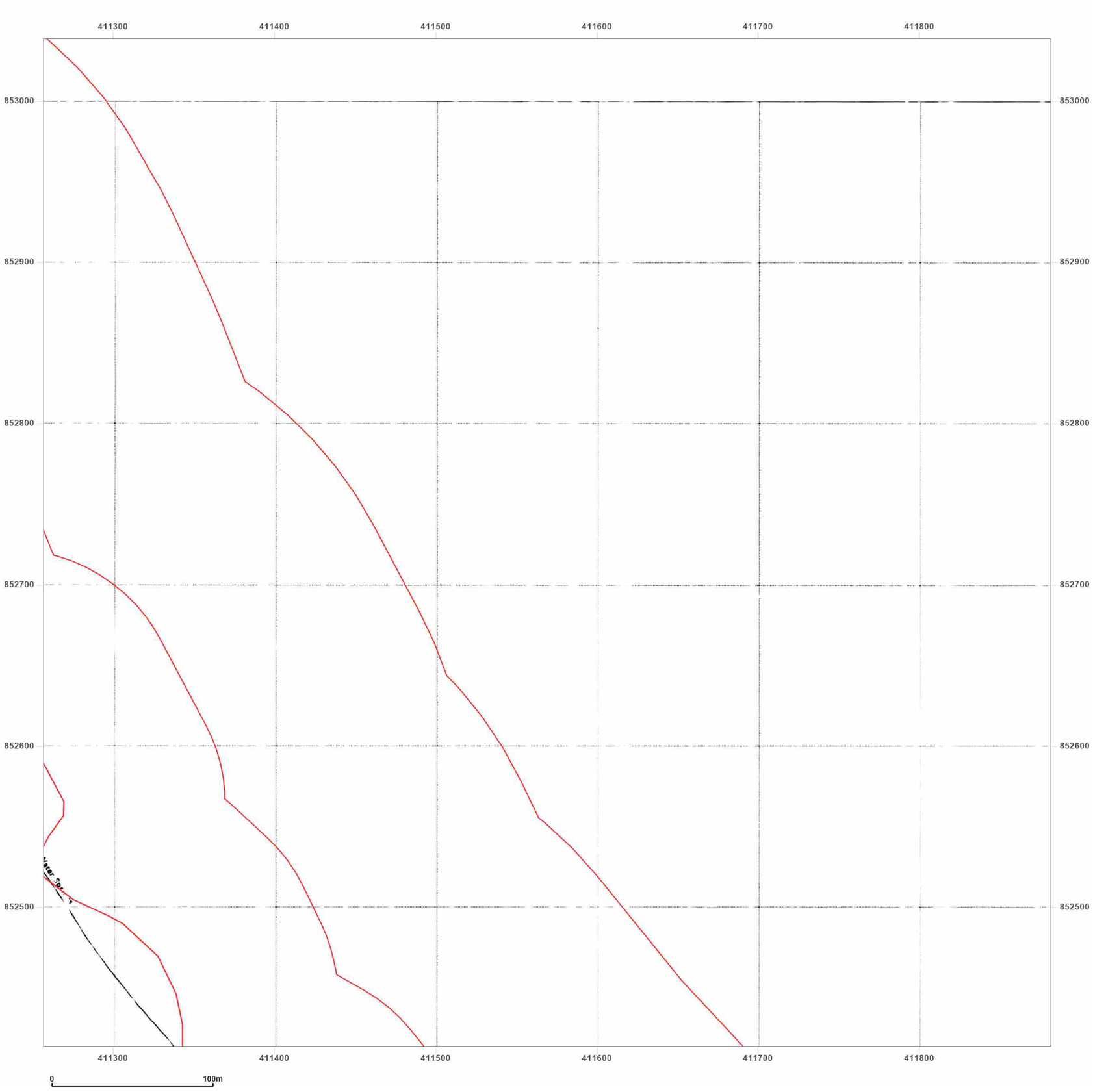


**Site Details:**

Peterhead

**Client Ref:** P114176UK001
**Report Ref:** WSP-AKM-TL7-4RJ-QFX_LS_10_14
**Grid Ref:** 411569, 852726

**Map Name:** National Grid

**Map date:** **1971**

**Scale:** 1:2,500

**Printed at:** 1:2,500

N
W E
S

Surveyed N/A
Revised N/A
Edition N/A
Copyright N/A
Levelled N/A

Groundsure INSIGHTS

Powered by

Produced by
Groundsure Insights
T: 08444 159000
E: info@groundsure.com
W: www.groundsure.com

© Crown copyright and database rights 2024 Ordnance Survey 100035207

Production date: 17 June 2025

Map legend available at:
www.groundsure.com/sites/default/files/groundsure_legend.pdf

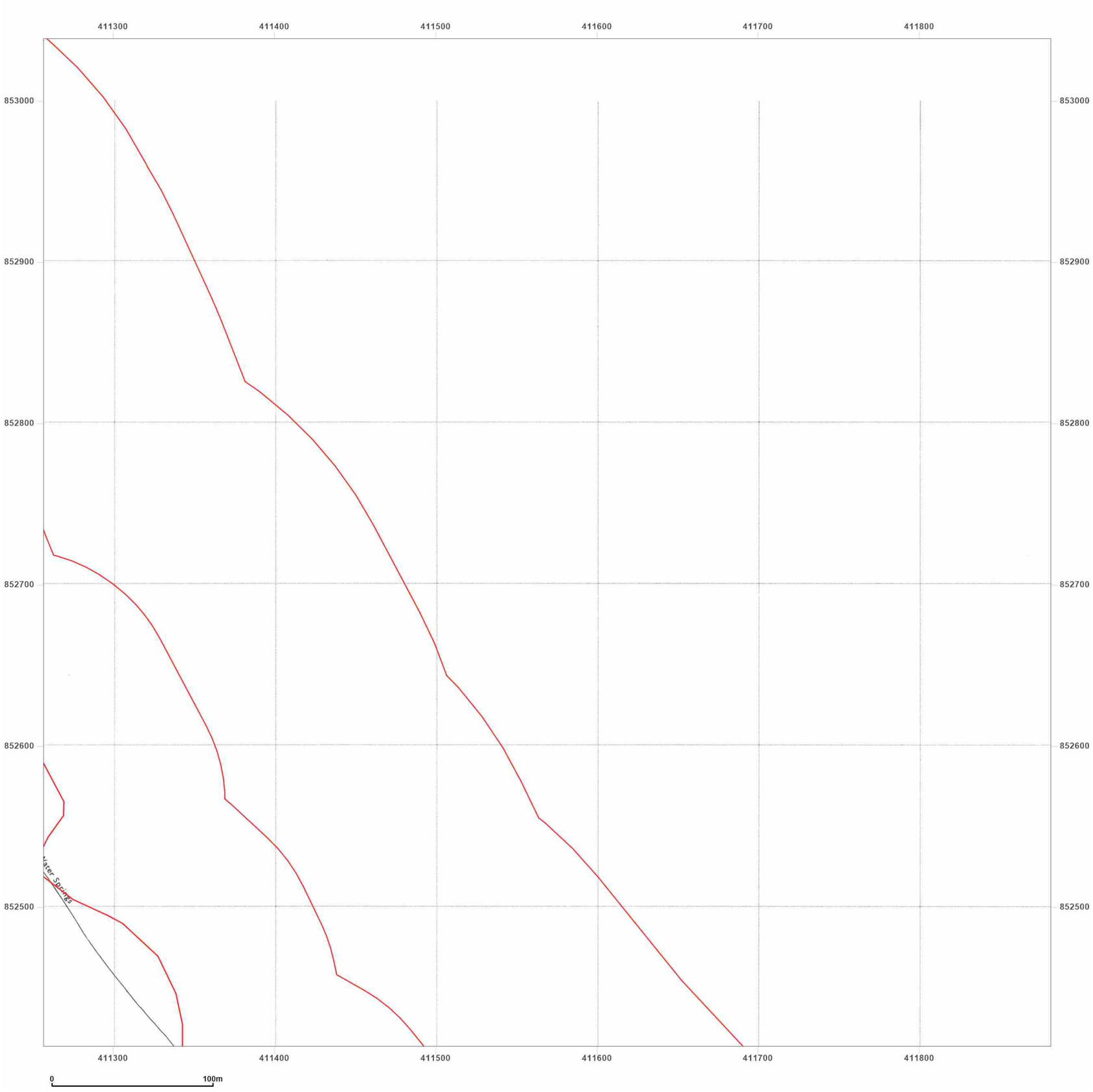


**Site Details:**

Peterhead

**Client Ref:** P114176UK001
**Report Ref:** WSP-AKM-TL7-4RJ-QFX_LS_10_14
**Grid Ref:** 411569, 852726

**Map Name:** National Grid

**Map date:** **1971**

**Scale:** 1:2,500

**Printed at:** 1:2,500

N
W E
S

Surveyed 1970
Revised 1970
Edition N/A
Copyright 1971
Levelled 1955

Groundsure INSIGHTS

Powered by OS

Produced by
Groundsure Insights
T: 08444 159000
E: info@groundsure.com
W: www.groundsure.com

© Crown copyright and database rights 2024 Ordnance Survey 100035207

Production date: 17 June 2025

Map legend available at:
www.groundsure.com/sites/default/files/groundsure_legend.pdf

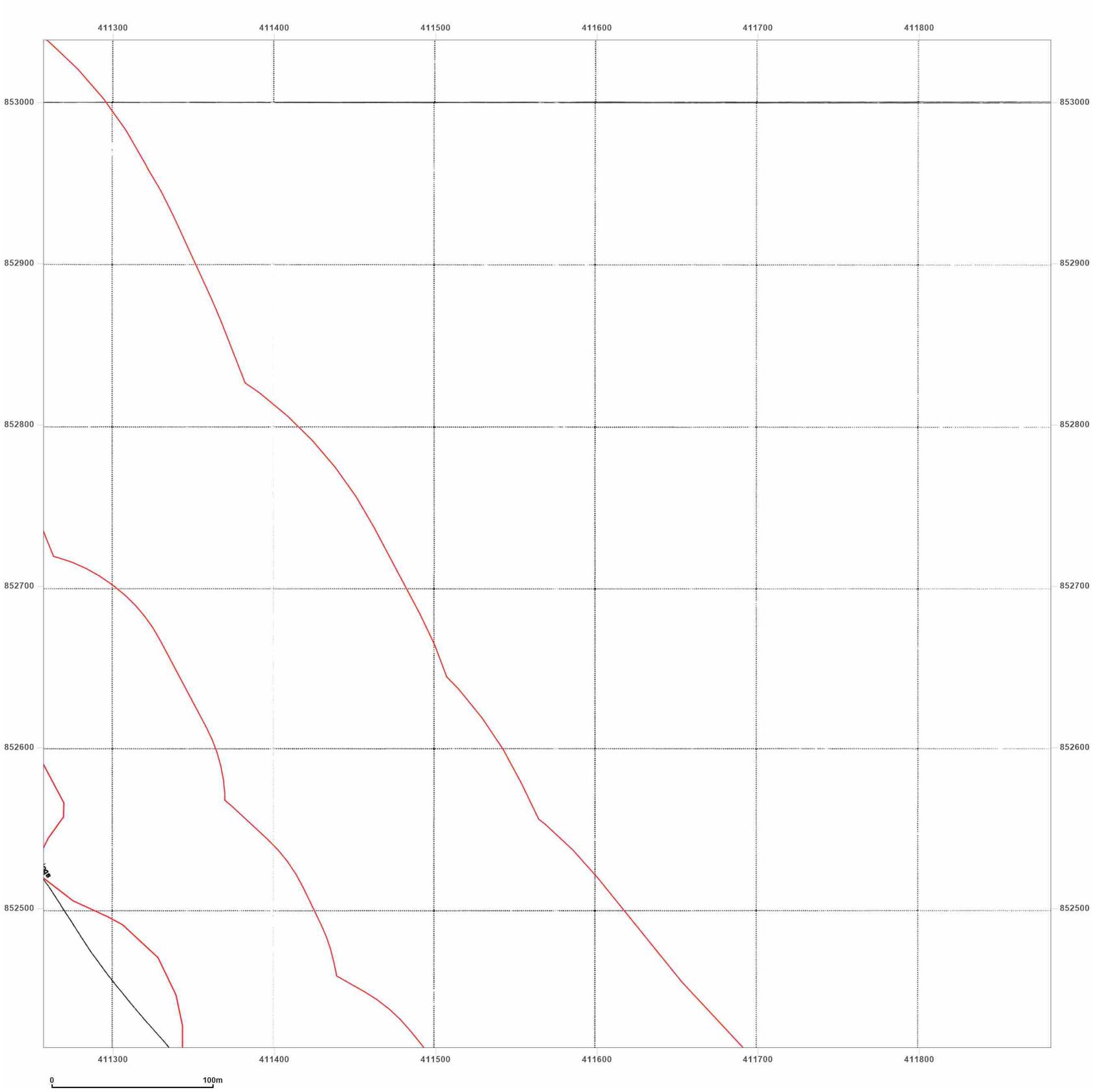


**Site Details:**

Peterhead

**Client Ref:** P114176UK001
**Report Ref:** WSP-AKM-TL7-4RJ-QFX_LS_10_14
**Grid Ref:** 411569, 852726

**Map Name:** National Grid

**Map date:** **1994**

**Scale:** 1:2,500

**Printed at:** 1:2,500

N
W E
S

Surveyed 1994
Revised N/A
Edition N/A
Copyright 1994
Levelled N/A

Surveyed 1994
Revised N/A
Edition N/A
Copyright 1994
Levelled N/A

Produced by
Groundsure Insights
T: 08444 159000
E: info@groundsure.com
W: www.groundsure.com

© Crown copyright and database rights 2024 Ordnance Survey 100035207

Production date: 17 June 2025

Map legend available at:
www.groundsure.com/sites/default/files/groundsure_legend.pdf

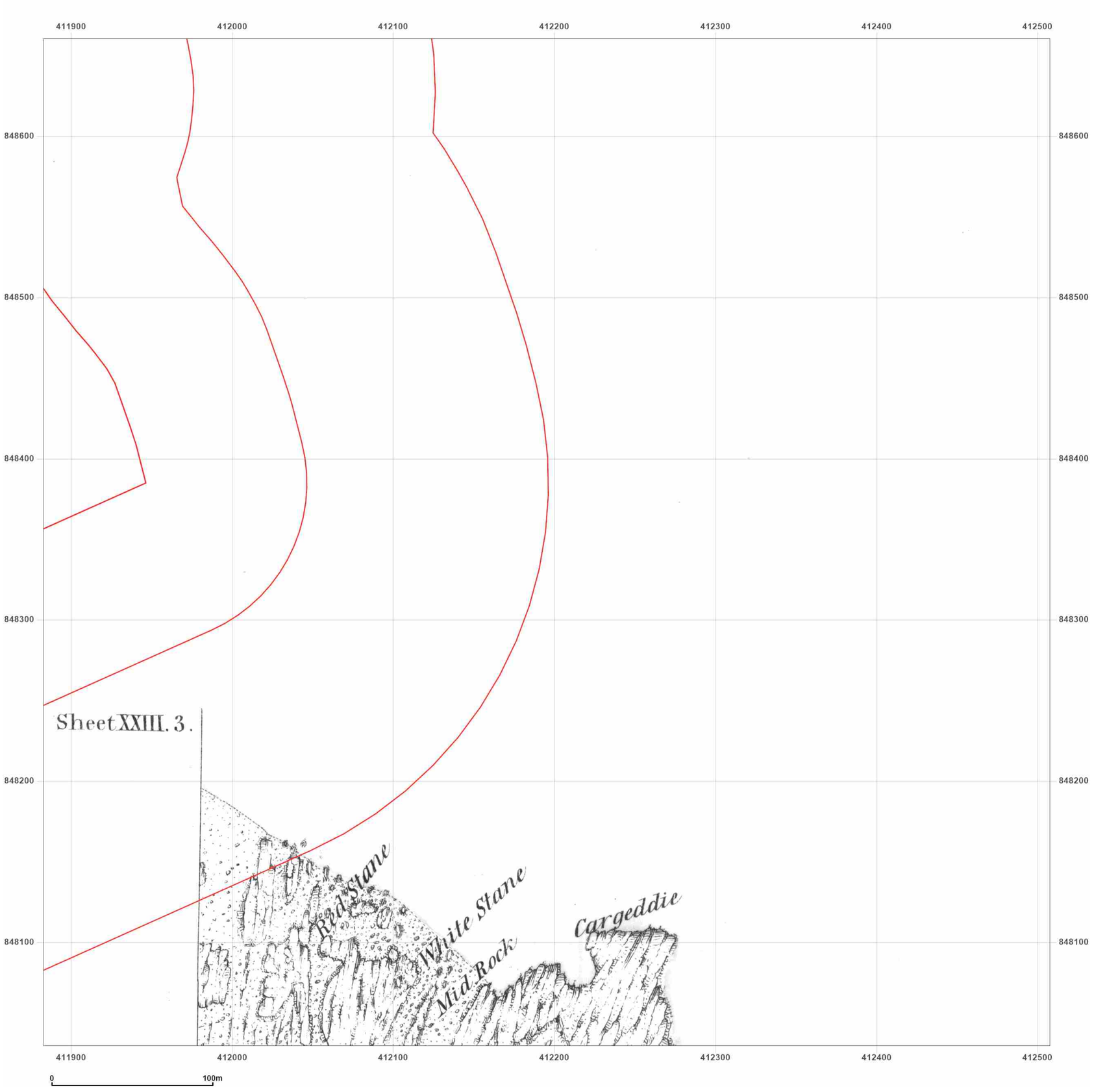


**Site Details:**

Peterhead

**Client Ref:** P114176UK001
**Report Ref:** WSP-AKM-TL7-4RJ-QFX_LS_11_7
**Grid Ref:** 412195, 848348

**Map Name:** County Series

**Map date:** **1869**

**Scale:** 1:2,500

**Printed at:** 1:2,500

N
W E
S

Surveyed 1869
Revised 1869
Edition N/A
Copyright N/A
Levelled N/A

Produced by
Groundsure Insights
T: 08444 159000
E: info@groundsure.com
W: www.groundsure.com

© Crown copyright and database rights 2024 Ordnance Survey 100035207

Production date: 17 June 2025

Map legend available at:
www.groundsure.com/sites/default/files/groundsure_legend.pdf

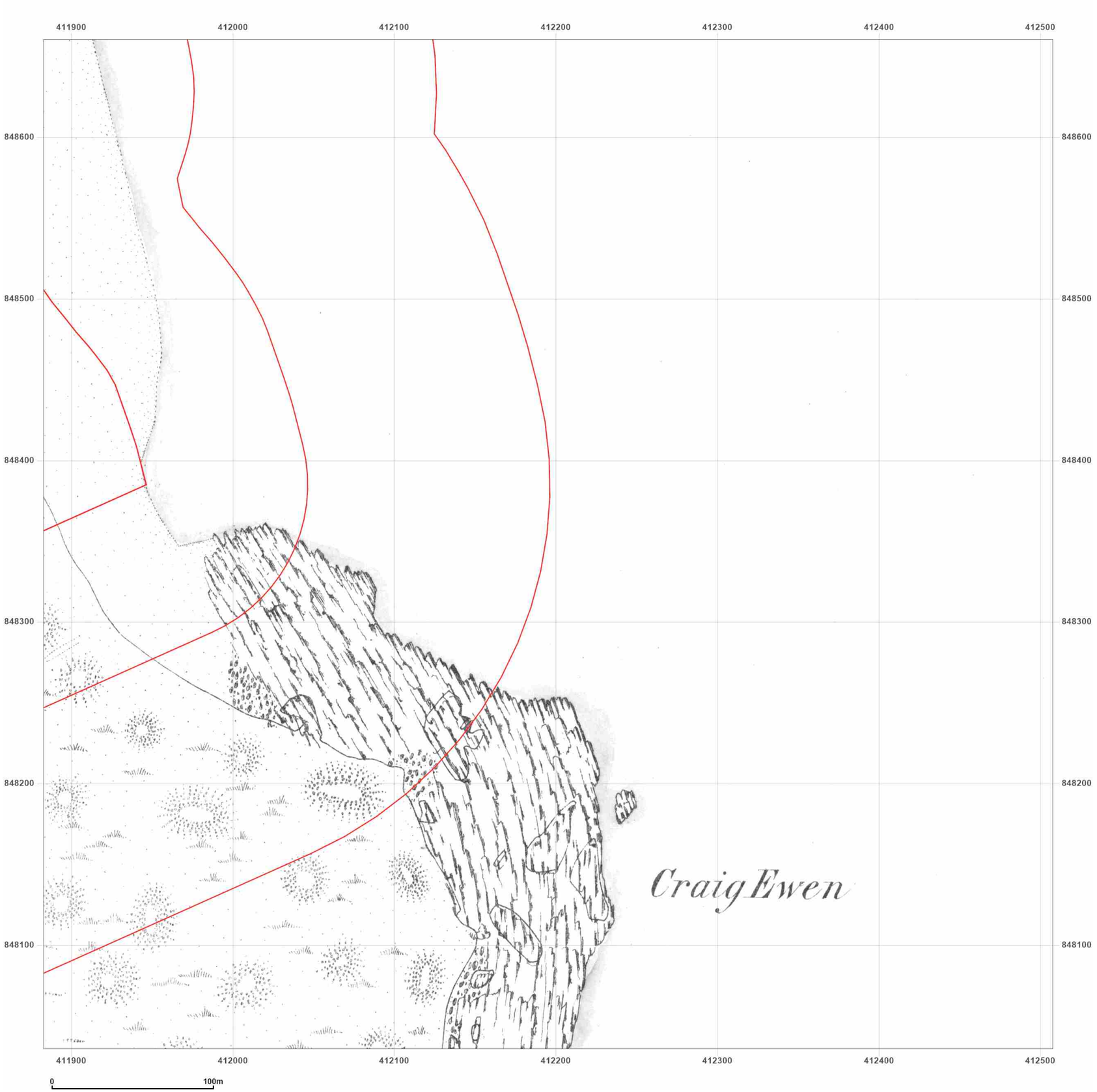


**Site Details:**

Peterhead

**Client Ref:** P114176UK001
**Report Ref:** WSP-AKM-TL7-4RJ-QFX_LS_11_7
**Grid Ref:** 412195, 848348

**Map Name:** County Series

**Map date:** **1870**

**Scale:** 1:2,500

**Printed at:** 1:2,500

N
W E
S

Surveyed N/A
Revised N/A
Edition N/A
Copyright N/A
Levelled N/A

Groundsure INSIGHTS

Powered by OS

Produced by
Groundsure Insights
T: 08444 159000
E: info@groundsure.com
W: www.groundsure.com

© Crown copyright and database rights 2024 Ordnance Survey 100035207

Production date: 17 June 2025

Map legend available at:
www.groundsure.com/sites/default/files/groundsure_legend.pdf

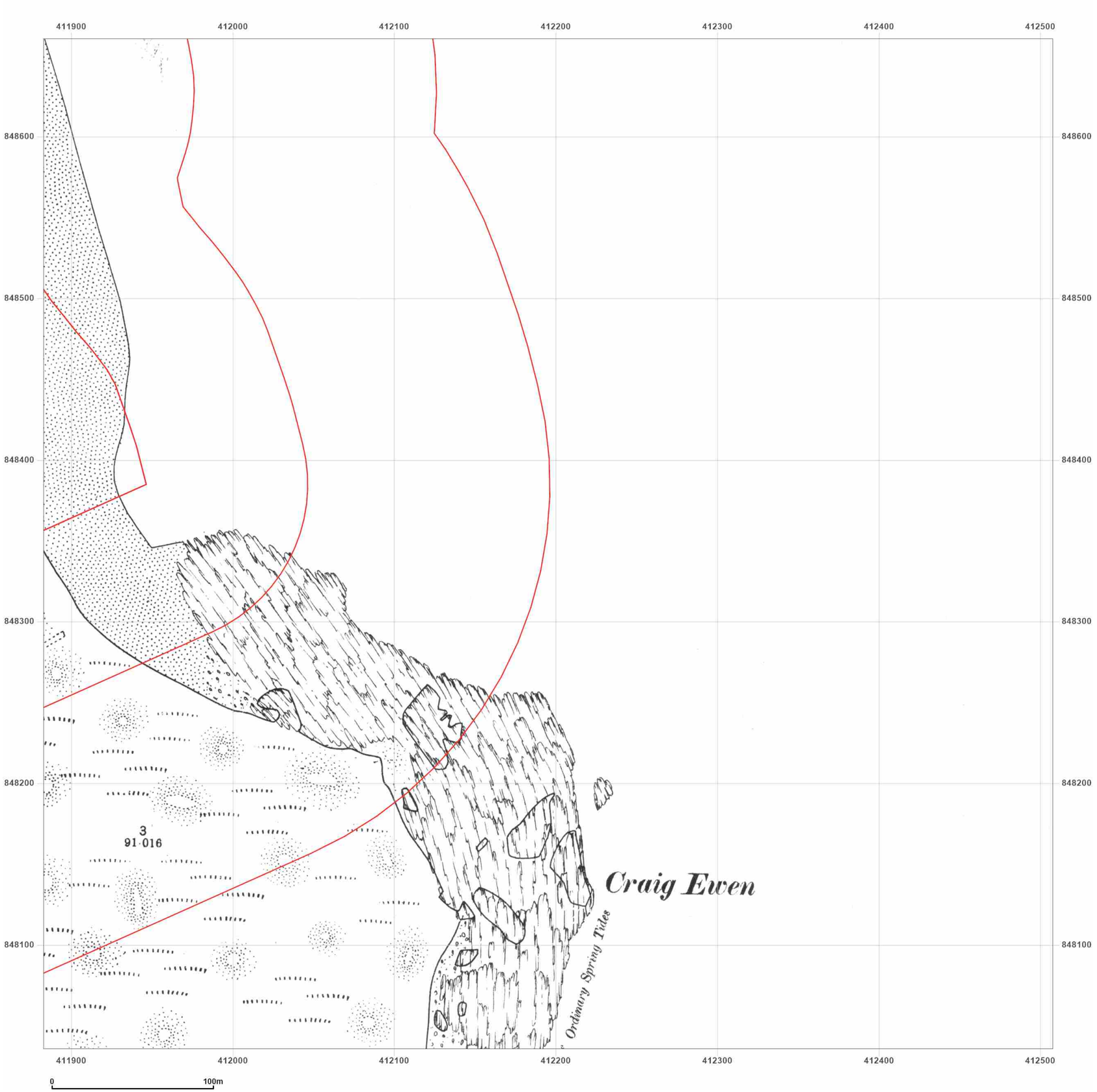


**Site Details:**

Peterhead

**Client Ref:** P114176UK001
**Report Ref:** WSP-AKM-TL7-4RJ-QFX_LS_11_7
**Grid Ref:** 412195, 848348

**Map Name:** County Series

**Map date:** **1901**

**Scale:** 1:2,500

**Printed at:** 1:2,500

N
W E
S

Surveyed 1901
Revised 1901
Edition N/A
Copyright N/A
Levelled N/A

Produced by
Groundsure Insights
T: 08444 159000
E: info@groundsure.com
W: www.groundsure.com

© Crown copyright and database rights 2024 Ordnance Survey 100035207

Production date: 17 June 2025

Map legend available at:
www.groundsure.com/sites/default/files/groundsure_legend.pdf

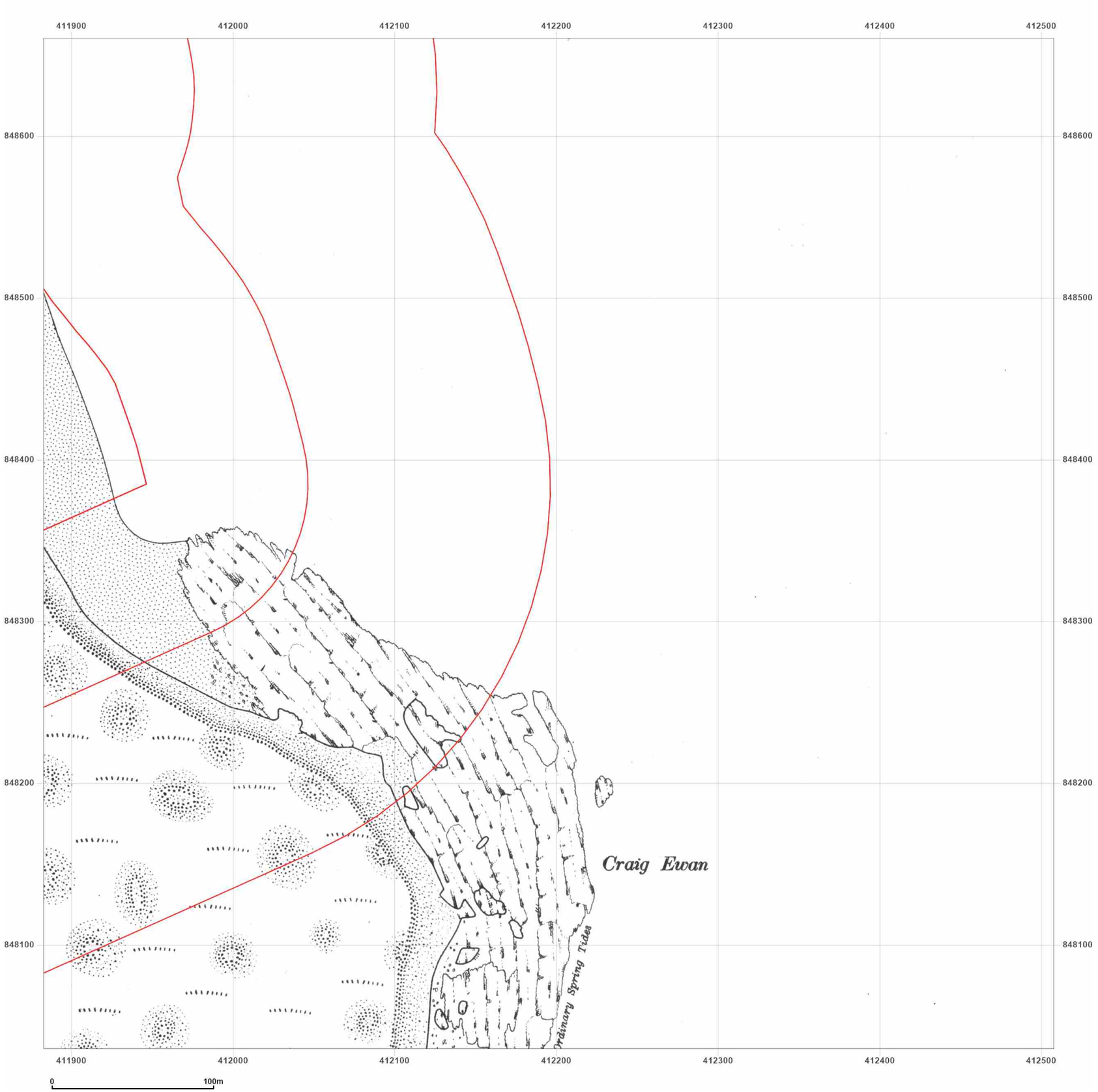


**Site Details:**

Peterhead

**Client Ref:** P114176UK001
**Report Ref:** WSP-AKM-TL7-4RJ-QFX_LS_11_7
**Grid Ref:** 412195, 848348

**Map Name:** County Series

**Map date:** **1926**

**Scale:** 1:2,500

**Printed at:** 1:2,500

N
W E
S

Surveyed 1926
Revised 1926
Edition N/A
Copyright N/A
Levelled N/A

Produced by
Groundsure Insights
T: 08444 159000
E: info@groundsure.com
W: www.groundsure.com

© Crown copyright and database rights 2024 Ordnance Survey 100035207

Production date: 17 June 2025

Map legend available at:
www.groundsure.com/sites/default/files/groundsure_legend.pdf

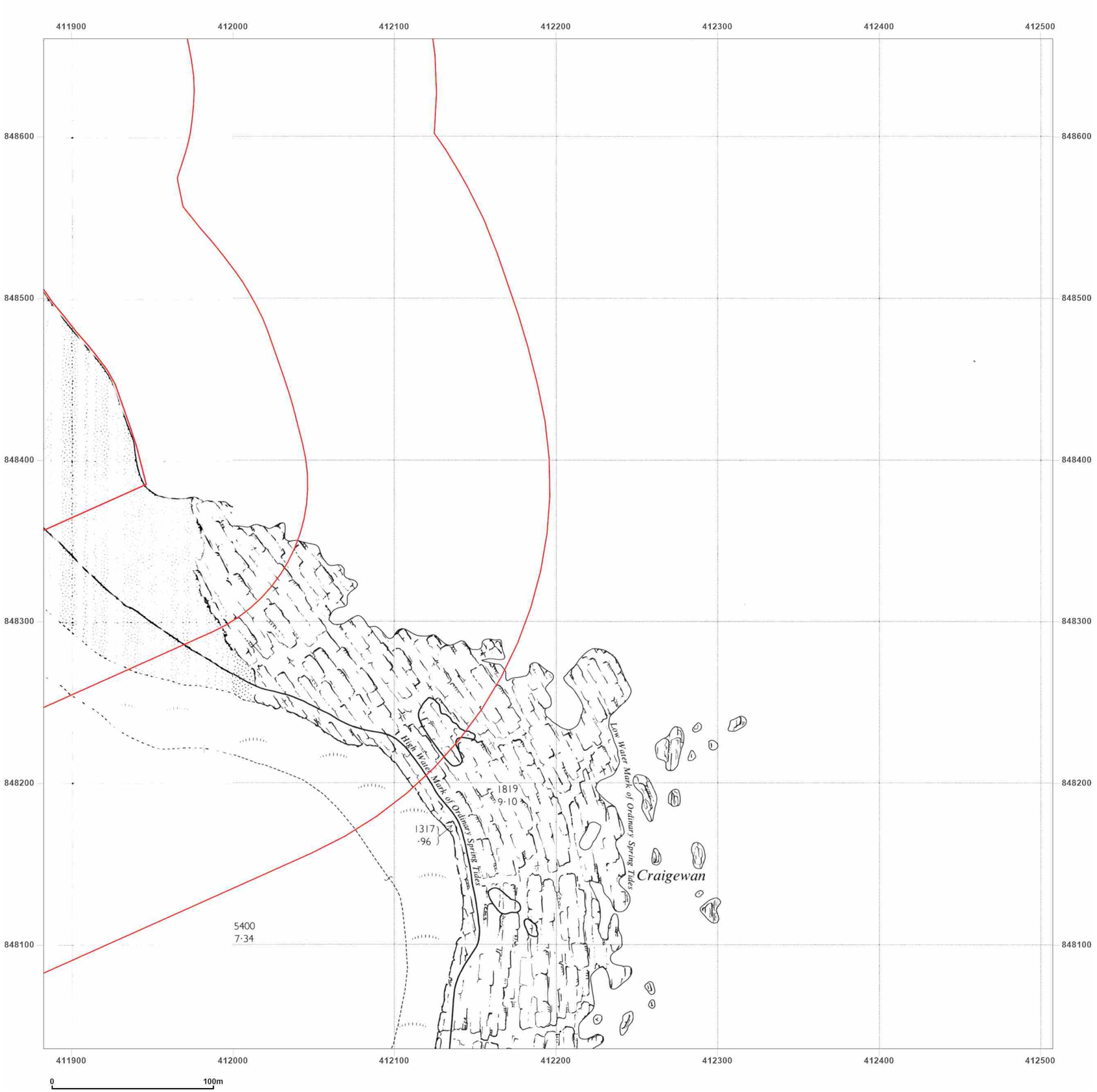


wsp

**Site Details:**

Peterhead

**Client Ref:** P114176UK001
**Report Ref:** WSP-AKM-TL7-4RJ-QFX_LS_11_7
**Grid Ref:** 412195, 848348

**Map Name:** National Grid

**Map date:** **1964**

**Scale:** 1:2,500

**Printed at:** 1:2,500

N
W E
S

Surveyed N/A
Revised N/A
Edition N/A
Copyright N/A
Levelled N/A

Surveyed 1963
Revised 1963
Edition N/A
Copyright 1964
Levelled 1955

Groundsure INSIGHTS

Powered by OS

Produced by
Groundsure Insights
T: 08444 159000
E: info@groundsure.com
W: www.groundsure.com

© Crown copyright and database rights 2024 Ordnance Survey 100035207

Production date: 17 June 2025

Map legend available at:
www.groundsure.com/sites/default/files/groundsure_legend.pdf

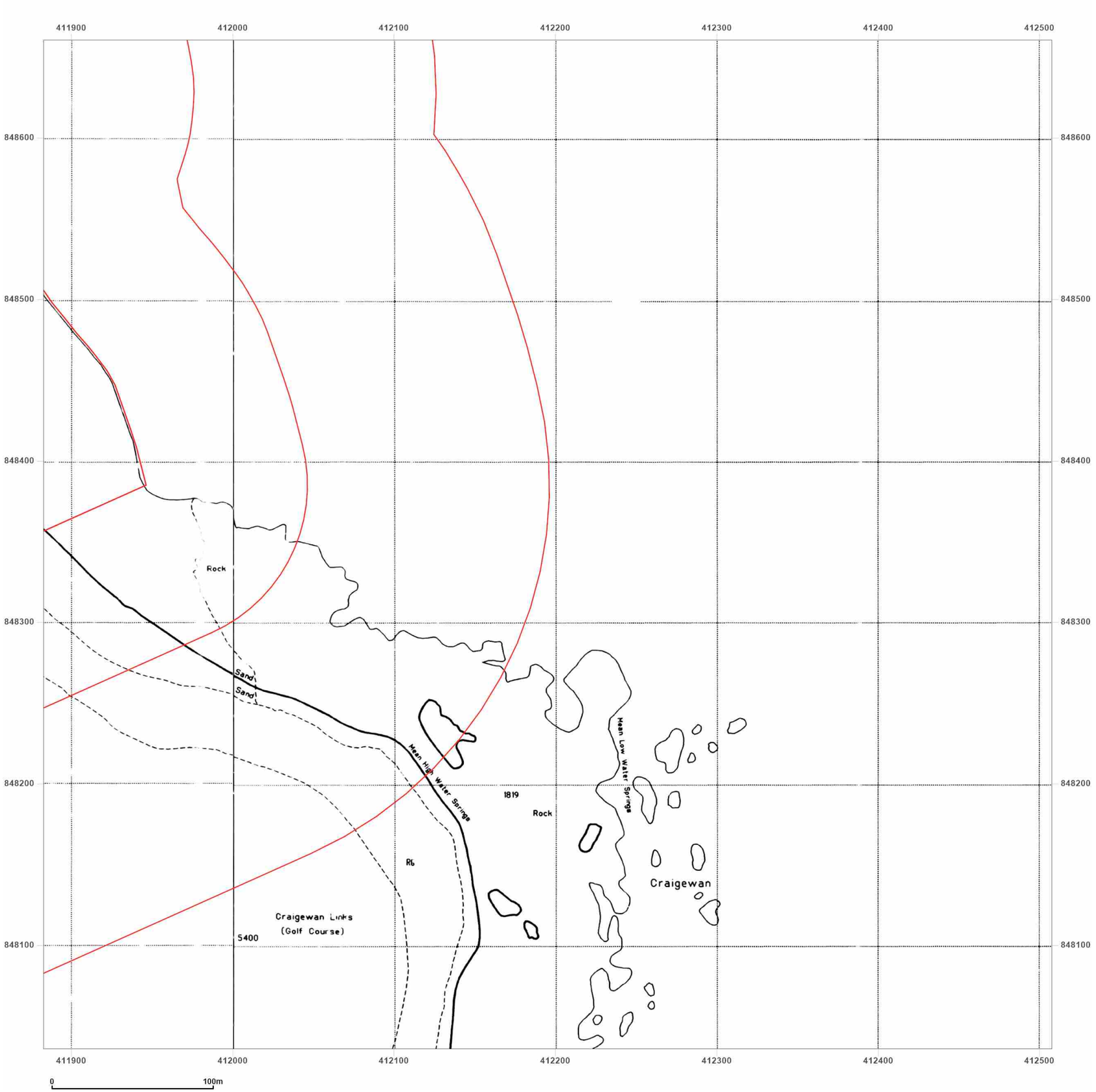


**Site Details:**

Peterhead

**Client Ref:** P114176UK001
**Report Ref:** WSP-AKM-TL7-4RJ-QFX_LS_11_7
**Grid Ref:** 412195, 848348

**Map Name:** National Grid

**Map date:** **1994**

**Scale:** 1:2,500

**Printed at:** 1:2,500

N
W E
S

Surveyed N/A
Revised N/A
Edition N/A
Copyright 1994
Levelled N/A

Surveyed N/A
Revised N/A
Edition N/A
Copyright 1994
Levelled N/A

Groundsure INSIGHTS

Powered by OS

Produced by
Groundsure Insights
T: 08444 159000
E: info@groundsure.com
W: www.groundsure.com

© Crown copyright and database rights 2024 Ordnance Survey 100035207

Production date: 17 June 2025

Map legend available at:
www.groundsure.com/sites/default/files/groundsure_legend.pdf

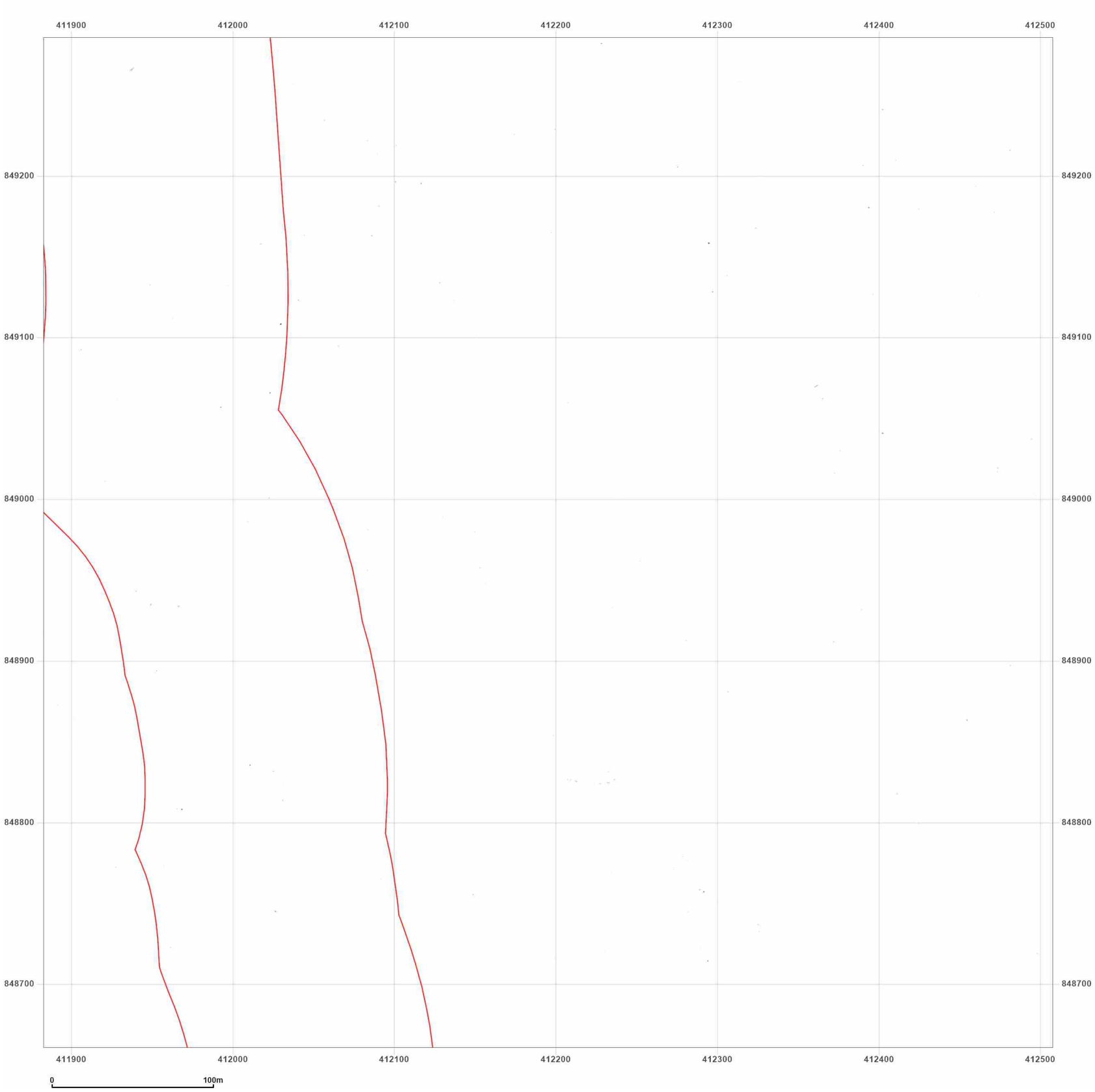


**Site Details:**

Peterhead

**Client Ref:** P114176UK001
**Report Ref:** WSP-AKM-TL7-4RJ-QFX_LS_11_8
**Grid Ref:** 412195, 848973

**Map Name:** County Series

**Map date:** **1857**

**Scale:** 1:2,500

**Printed at:** 1:2,500

N
W E
S

Surveyed N/A
Revised N/A
Edition N/A
Copyright N/A
Levelled N/A

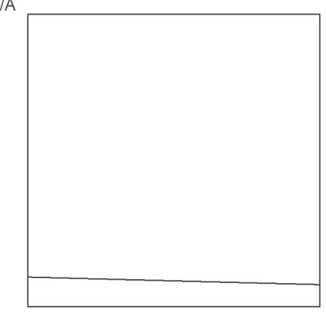

Groundsure INSIGHTS

Powered by OS

Produced by
Groundsure Insights
T: 08444 159000
E: info@groundsure.com
W: www.groundsure.com

© Crown copyright and database rights 2024 Ordnance Survey 100035207

Production date: 17 June 2025

Map legend available at:
www.groundsure.com/sites/default/files/groundsure_legend.pdf

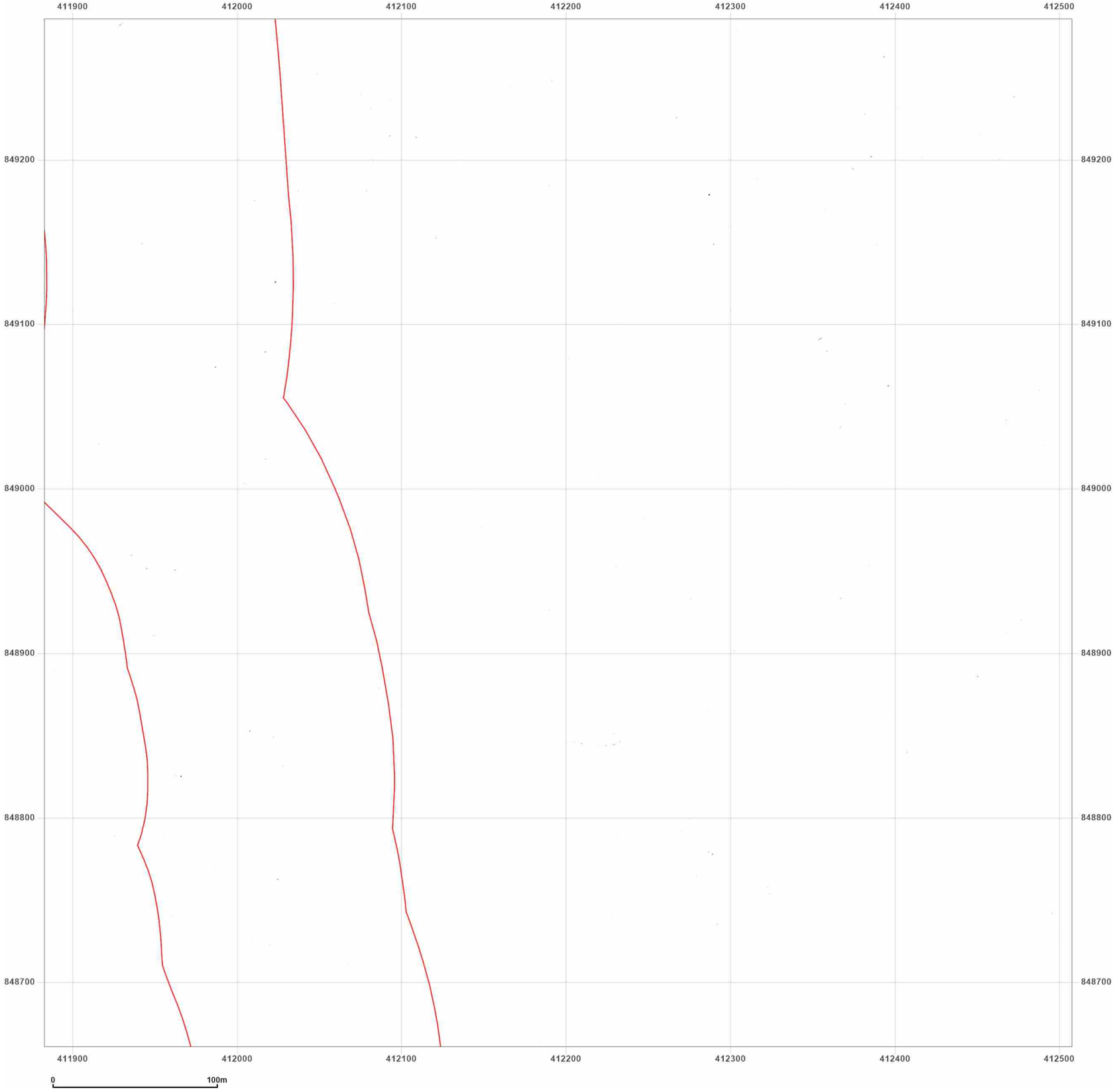


**Site Details:**

Peterhead

**Client Ref:** P114176UK001
**Report Ref:** WSP-AKM-TL7-4RJ-QFX_LS_11_8
**Grid Ref:** 412195, 848973

**Map Name:** County Series

**Map date:** **1869-1870**

**Scale:** 1:2,500

**Printed at:** 1:2,500

N
W E
S

Surveyed N/A
Revised N/A
Edition N/A
Copyright N/A
Levelled N/A

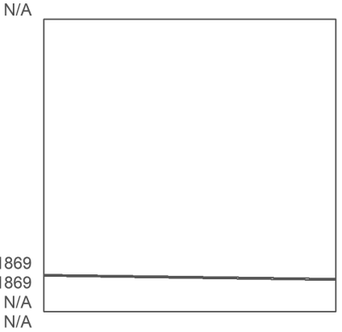

Surveyed 1869
Revised 1869
Edition N/A
Copyright N/A
Levelled N/A

Groundsure INSIGHTS

Powered by OS

Produced by
Groundsure Insights
T: 08444 159000
E: info@groundsure.com
W: www.groundsure.com

© Crown copyright and database rights 2024 Ordnance Survey 100035207

Production date: 17 June 2025

Map legend available at:
www.groundsure.com/sites/default/files/groundsure_legend.pdf

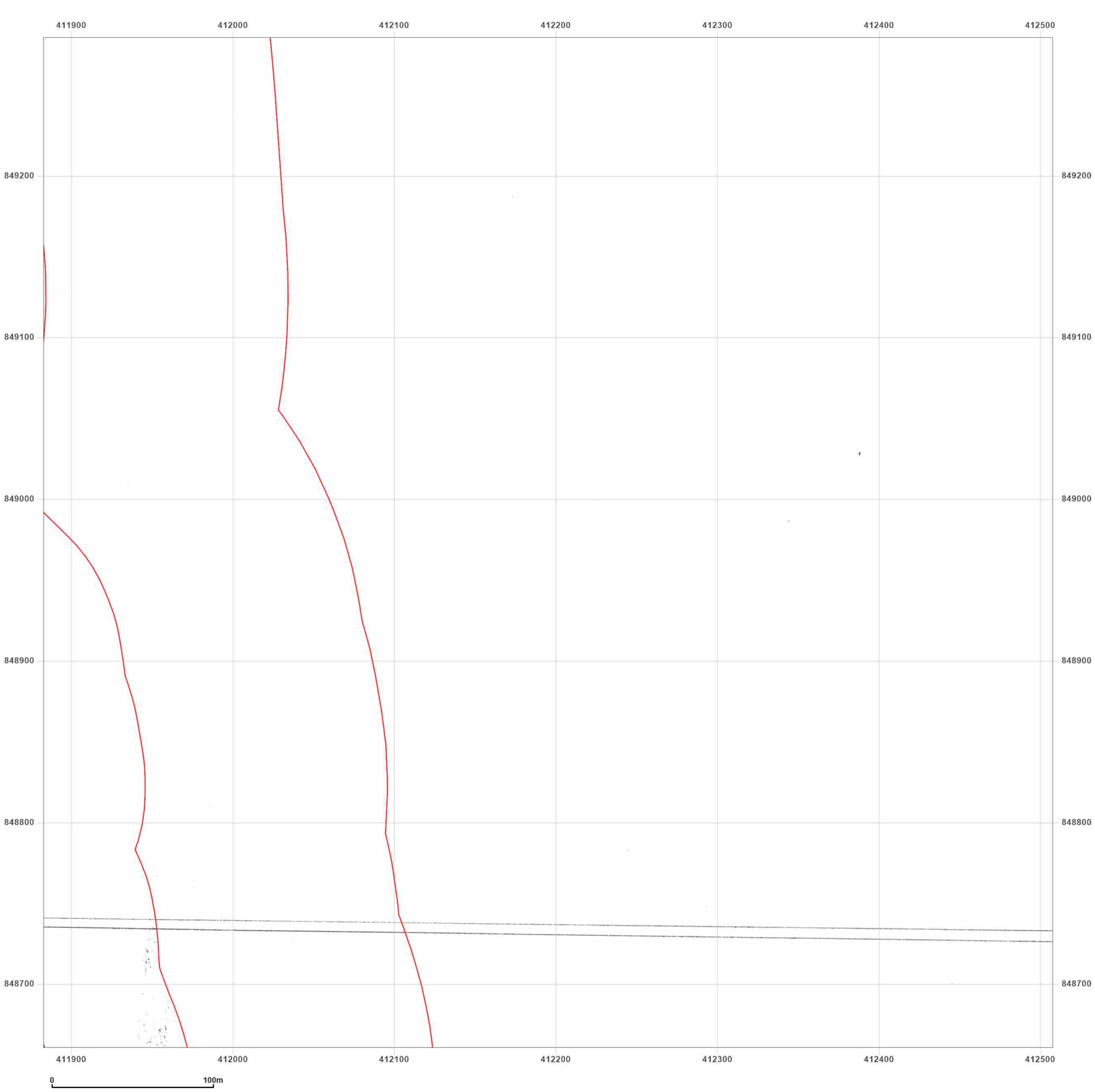


**Site Details:**

Peterhead

**Client Ref:** P114176UK001
**Report Ref:** WSP-AKM-TL7-4RJ-QFX_LS_11_8
**Grid Ref:** 412195, 848973

**Map Name:** County Series

**Map date:** **1901**

**Scale:** 1:2,500

**Printed at:** 1:2,500

N
W E
S

Surveyed 1901
Revised 1901
Edition N/A
Copyright N/A
Levelled N/A

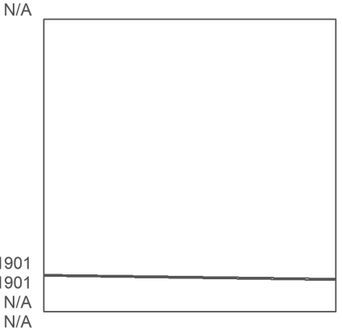

Surveyed 1901
Revised 1901
Edition N/A
Copyright N/A
Levelled N/A

Groundsure INSIGHTS

Powered by OS

Produced by
Groundsure Insights
T: 08444 159000
E: info@groundsure.com
W: www.groundsure.com

© Crown copyright and database rights 2024 Ordnance Survey 100035207

Production date: 17 June 2025

Map legend available at:
www.groundsure.com/sites/default/files/groundsure_legend.pdf

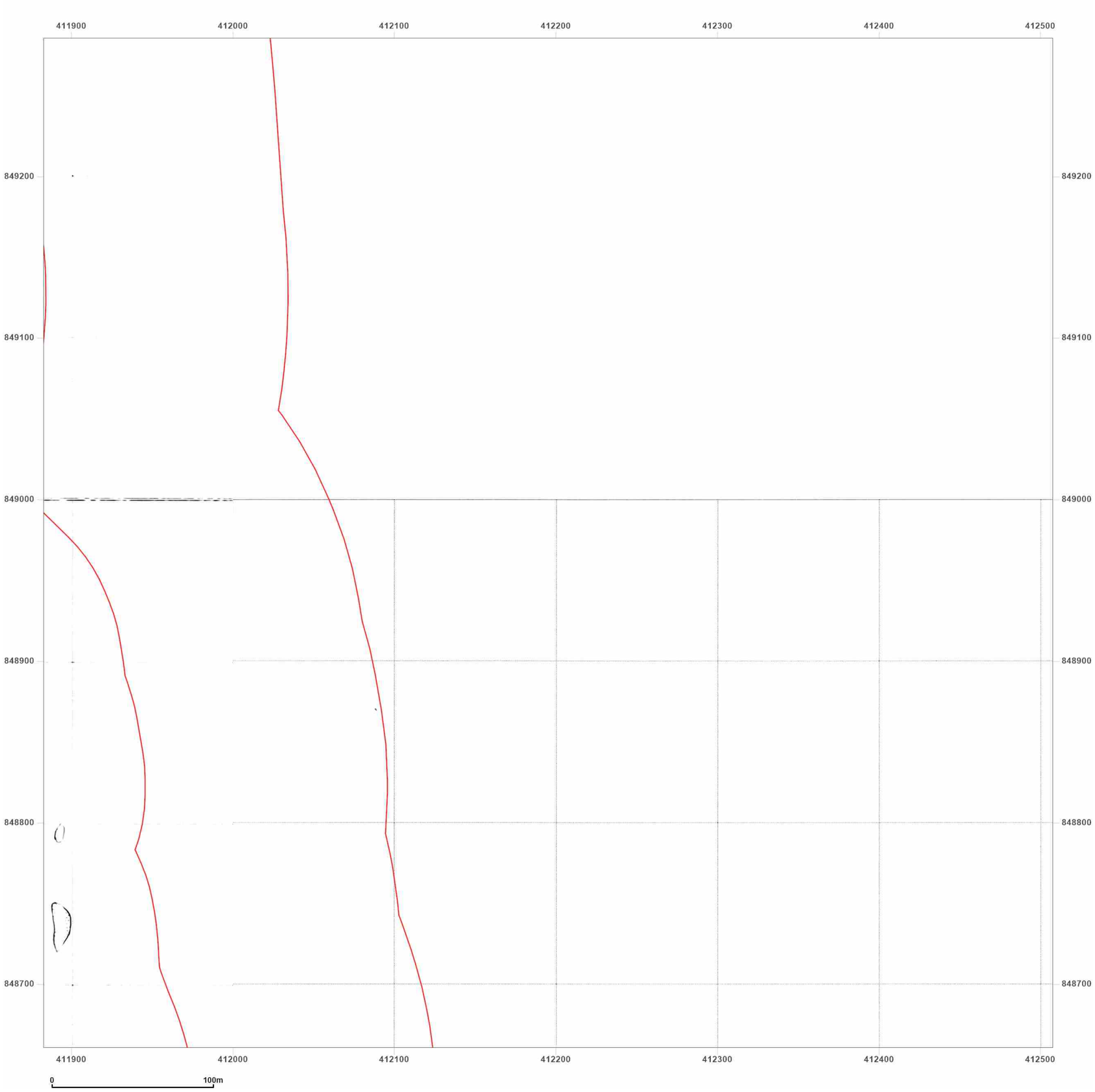


**Site Details:**

Peterhead

**Client Ref:** P114176UK001
**Report Ref:** WSP-AKM-TL7-4RJ-QFX_LS_11_8
**Grid Ref:** 412195, 848973

**Map Name:** National Grid

**Map date:** **1964**

**Scale:** 1:2,500

**Printed at:** 1:2,500

N
W E
S

Surveyed N/A
Revised N/A
Edition N/A
Copyright N/A
Levelled N/A

Surveyed N/A
Revised N/A
Edition N/A
Copyright N/A
Levelled N/A

Surveyed 1963
Revised 1963
Edition N/A
Copyright 1964
Levelled 1955

Groundsure INSIGHTS

Powered by

Produced by
Groundsure Insights
T: 08444 159000
E: info@groundsure.com
W: www.groundsure.com

© Crown copyright and database rights 2024 Ordnance Survey 100035207

Production date: 17 June 2025

Map legend available at:
www.groundsure.com/sites/default/files/groundsure_legend.pdf

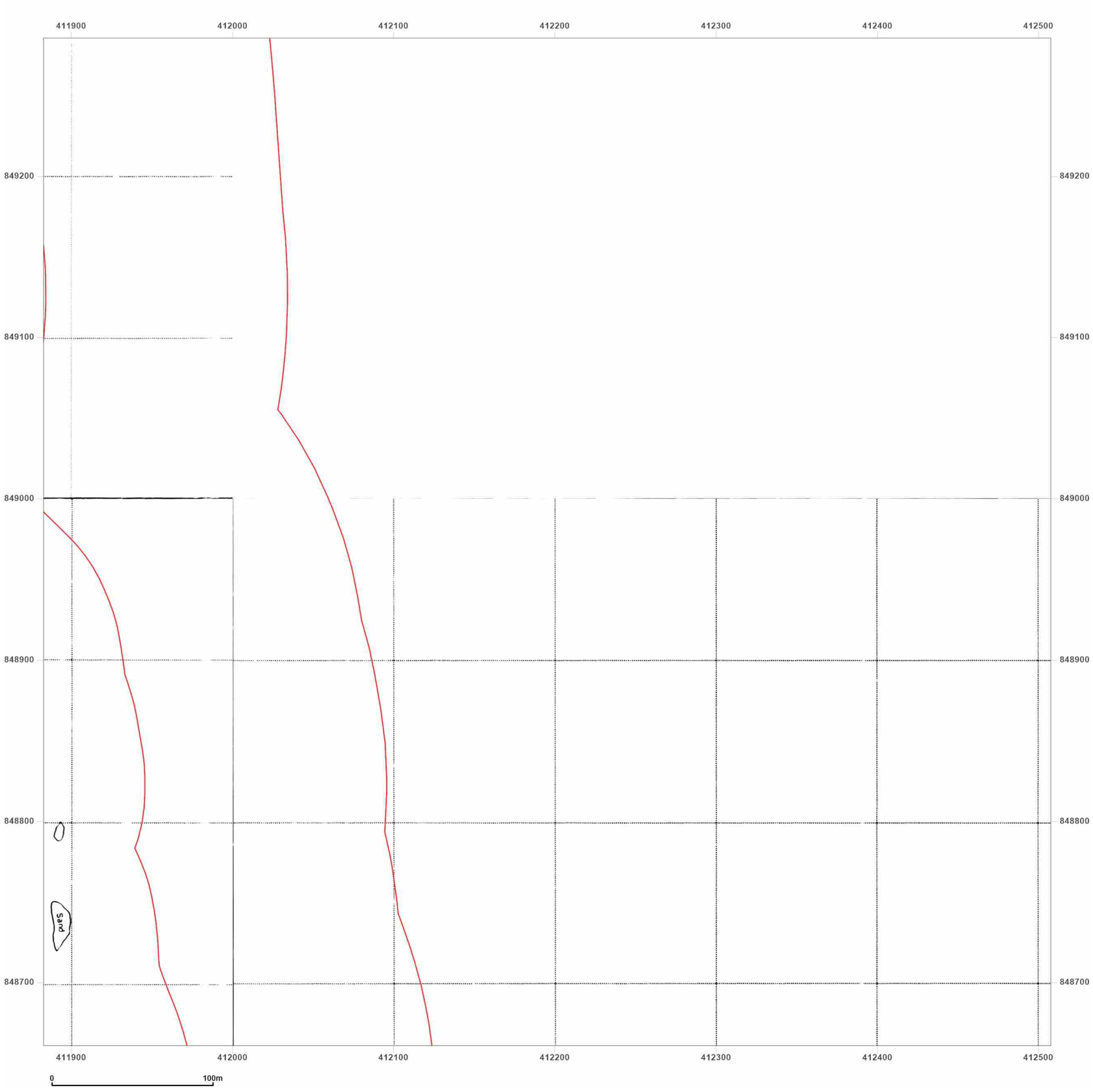


**Site Details:**

Peterhead

**Client Ref:** P114176UK001
**Report Ref:** WSP-AKM-TL7-4RJ-QFX_LS_11_8
**Grid Ref:** 412195, 848973

**Map Name:** National Grid

**Map date:** **1994**

**Scale:** 1:2,500

**Printed at:** 1:2,500

N
W E
S

Surveyed N/A
Revised N/A
Edition N/A
Copyright 1994
Levelled N/A

Surveyed N/A
Revised N/A
Edition N/A
Copyright 1994
Levelled N/A

Surveyed N/A
Revised N/A
Edition N/A
Copyright 1994
Levelled N/A

Produced by
Groundsure Insights
T: 08444 159000
E: info@groundsure.com
W: www.groundsure.com

© Crown copyright and database rights 2024 Ordnance Survey 100035207

Production date: 17 June 2025

Map legend available at:
www.groundsure.com/sites/default/files/groundsure_legend.pdf

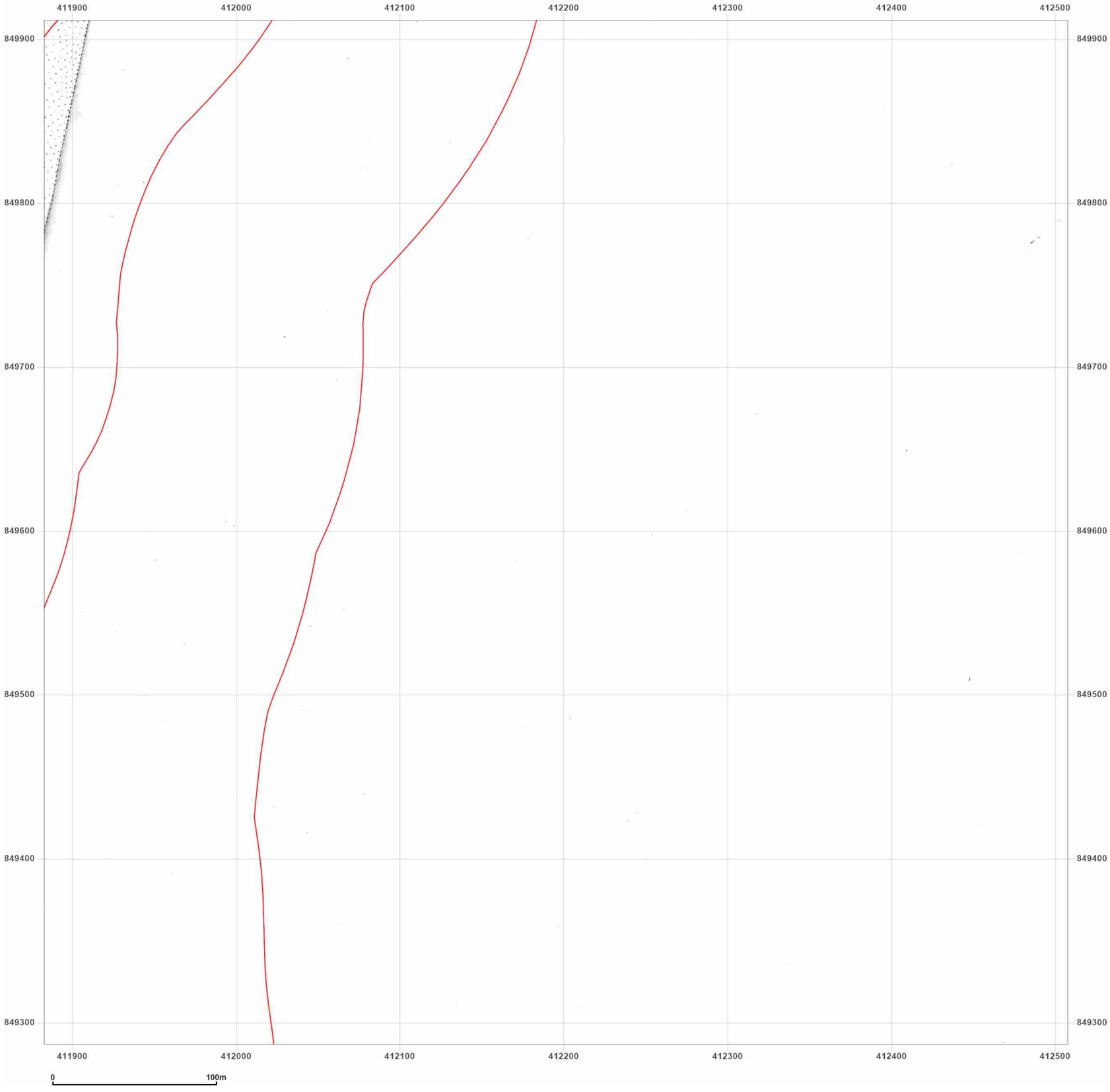


**Site Details:**

Peterhead

**Client Ref:** P114176UK001
**Report Ref:** WSP-AKM-TL7-4RJ-QFX_LS_11_9
**Grid Ref:** 412195, 849599

**Map Name:** County Series

**Map date:** **1857**

**Scale:** 1:2,500

**Printed at:** 1:2,500

N
W E
S

Surveyed N/A
Revised N/A
Edition N/A
Copyright N/A
Levelled N/A

Groundsure INSIGHTS

Powered by OS

Produced by
Groundsure Insights
T: 08444 159000
E: info@groundsure.com
W: www.groundsure.com

© Crown copyright and database rights 2024 Ordnance Survey 100035207

Production date: 17 June 2025

Map legend available at:
www.groundsure.com/sites/default/files/groundsure_legend.pdf

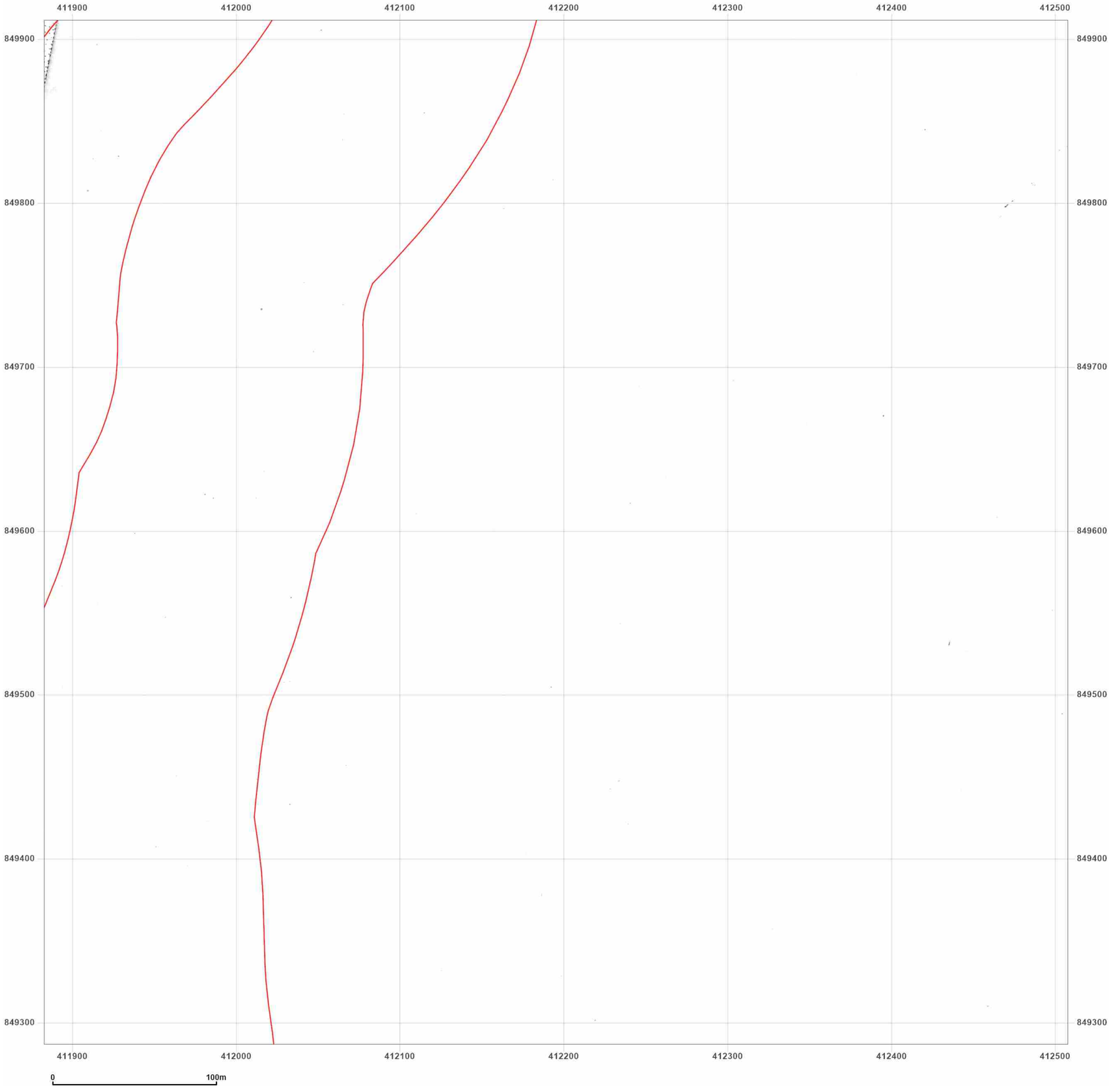


**Site Details:**

Peterhead

**Client Ref:** P114176UK001
**Report Ref:** WSP-AKM-TL7-4RJ-QFX_LS_11_9
**Grid Ref:** 412195, 849599

**Map Name:** County Series

**Map date:** **1870**

**Scale:** 1:2,500

**Printed at:** 1:2,500

N
W E
S

Surveyed N/A
Revised N/A
Edition N/A
Copyright N/A
Levelled N/A

Groundsure INSIGHTS

Powered by OS

Produced by
Groundsure Insights
T: 08444 159000
E: info@groundsure.com
W: www.groundsure.com

© Crown copyright and database rights 2024 Ordnance Survey 100035207

Production date: 17 June 2025

Map legend available at:
www.groundsure.com/sites/default/files/groundsure_legend.pdf

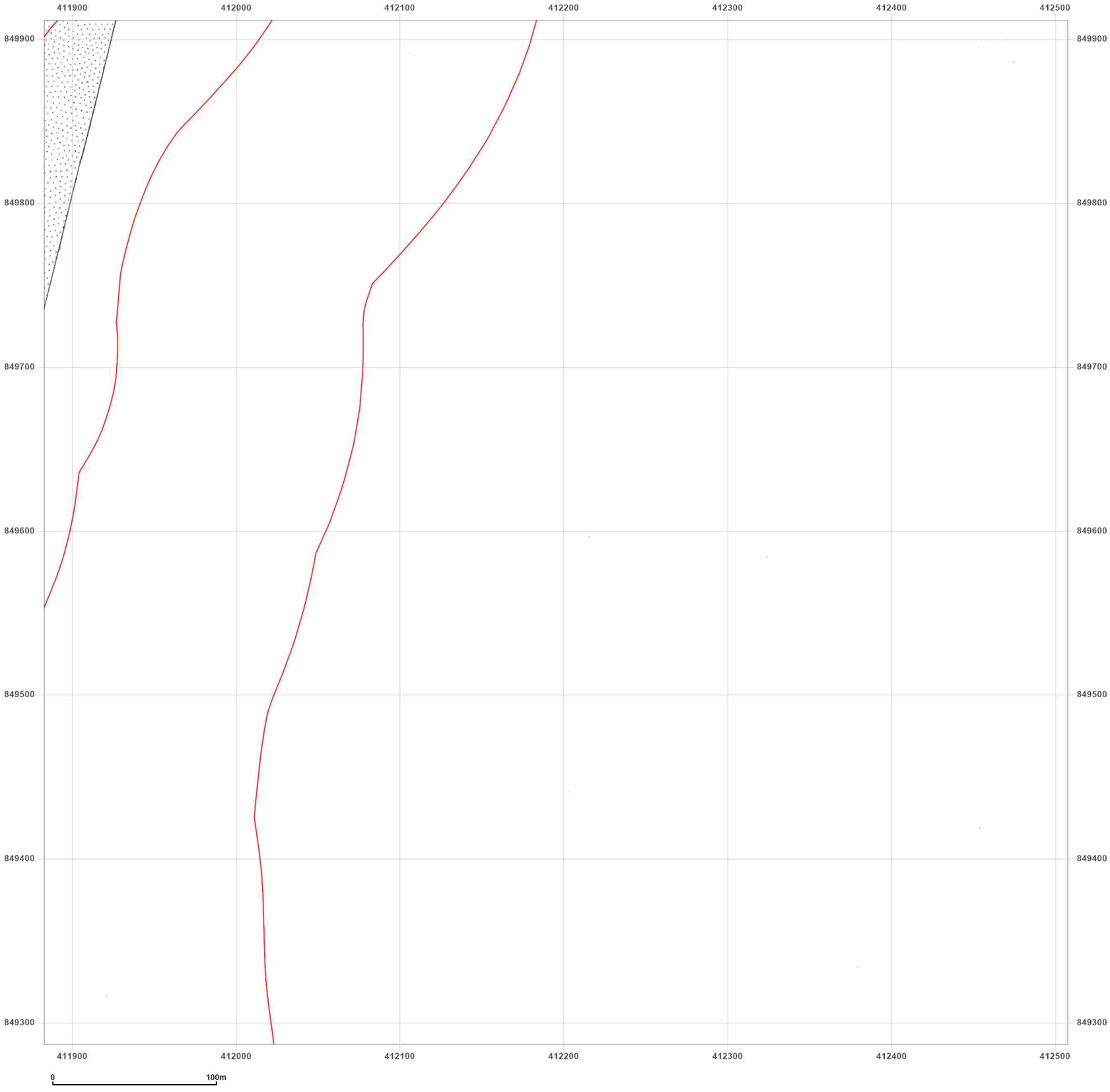


**Site Details:**

Peterhead

**Client Ref:** P114176UK001
**Report Ref:** WSP-AKM-TL7-4RJ-QFX_LS_11_9
**Grid Ref:** 412195, 849599

**Map Name:** County Series

**Map date:** **1901**

**Scale:** 1:2,500

**Printed at:** 1:2,500

N
W E
S

Surveyed 1901
Revised 1901
Edition N/A
Copyright N/A
Levelled N/A

Groundsure INSIGHTS

Powered by

Produced by
Groundsure Insights
T: 08444 159000
E: info@groundsure.com
W: www.groundsure.com

© Crown copyright and database rights 2024 Ordnance Survey 100035207

Production date: 17 June 2025

Map legend available at:
www.groundsure.com/sites/default/files/groundsure_legend.pdf

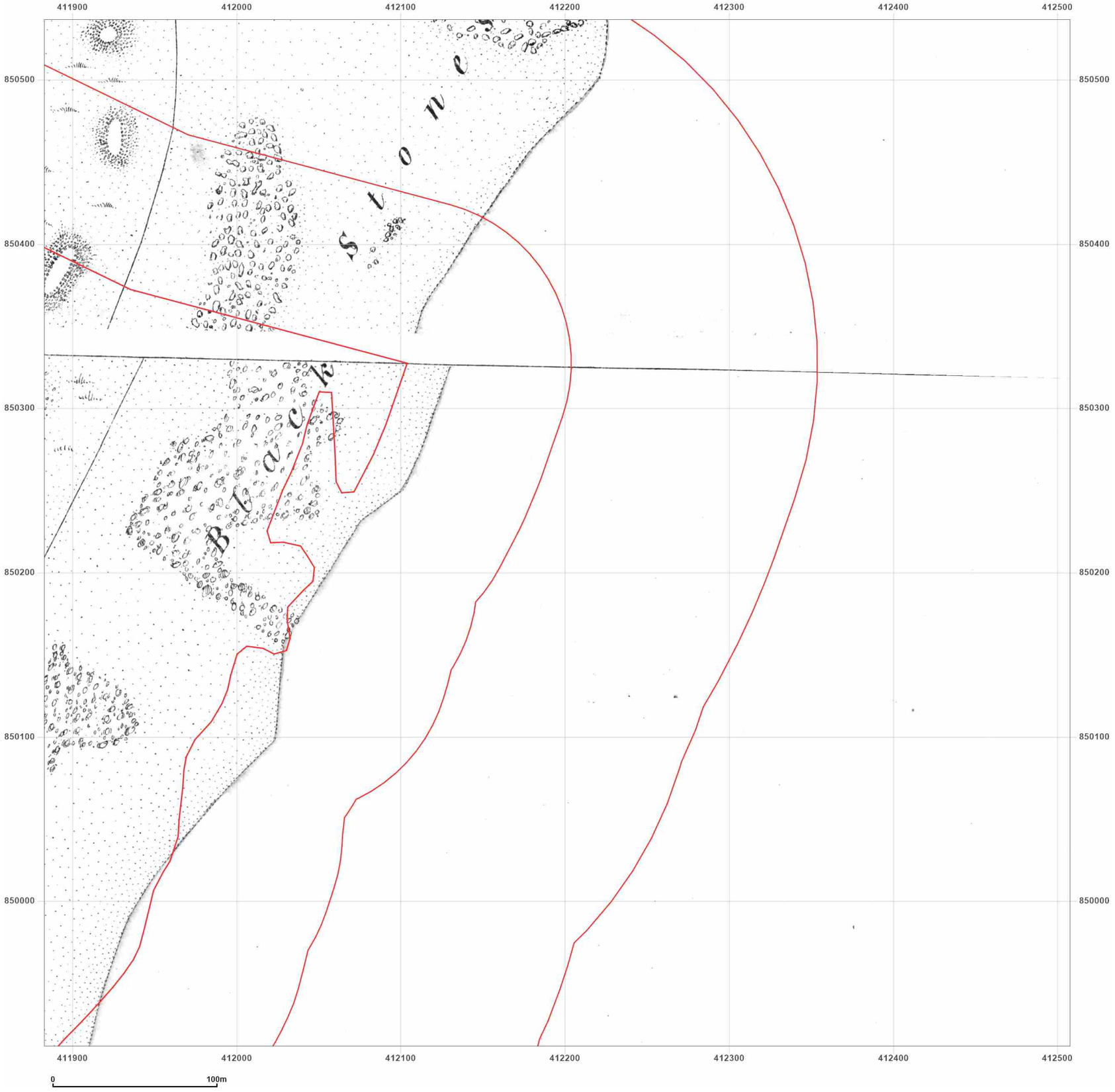


**Site Details:**

Peterhead

**Client Ref:** P114176UK001
**Report Ref:** WSP-AKM-TL7-4RJ-QFX_LS_11_10
**Grid Ref:** 412195, 850224

**Map Name:** County Series

**Map date:** **1857**

**Scale:** 1:2,500

**Printed at:** 1:2,500

N
W E
S

Surveyed N/A
Revised N/A
Edition N/A
Copyright N/A
Levelled N/A

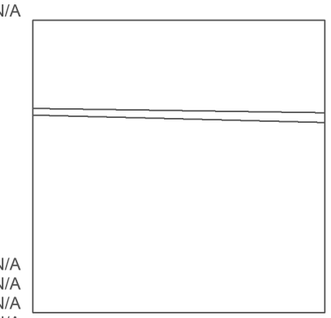

Surveyed N/A
Revised N/A
Edition N/A
Copyright N/A
Levelled N/A

Groundsure INSIGHTS

Powered by OS

Produced by
Groundsure Insights
T: 08444 159000
E: info@groundsure.com
W: www.groundsure.com

© Crown copyright and database rights 2024 Ordnance Survey 100035207

Production date: 17 June 2025

Map legend available at:
www.groundsure.com/sites/default/files/groundsure_legend.pdf

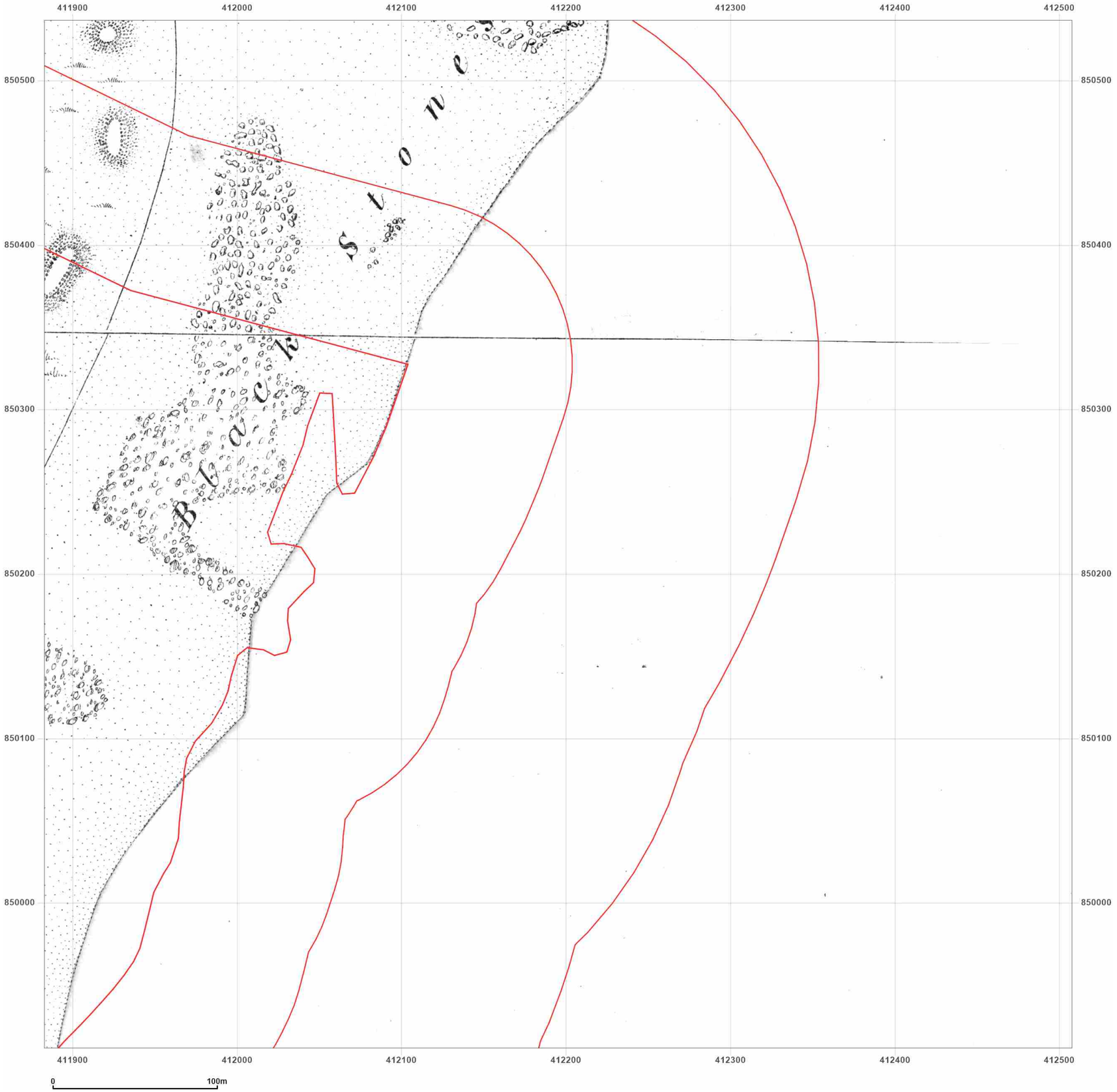


**Site Details:**

Peterhead

**Client Ref:** P114176UK001
**Report Ref:** WSP-AKM-TL7-4RJ-QFX_LS_11_10
**Grid Ref:** 412195, 850224

**Map Name:** County Series

**Map date:** **1870**

**Scale:** 1:2,500

**Printed at:** 1:2,500

N
W E
S

Surveyed N/A
Revised N/A
Edition N/A
Copyright N/A
Levelled N/A



Surveyed N/A
Revised N/A
Edition N/A
Copyright N/A
Levelled N/A

Produced by
Groundsure Insights
T: 08444 159000
E: info@groundsure.com
W: www.groundsure.com

© Crown copyright and database rights 2024 Ordnance Survey 100035207

Production date: 17 June 2025

Map legend available at:
www.groundsure.com/sites/default/files/groundsure_legend.pdf

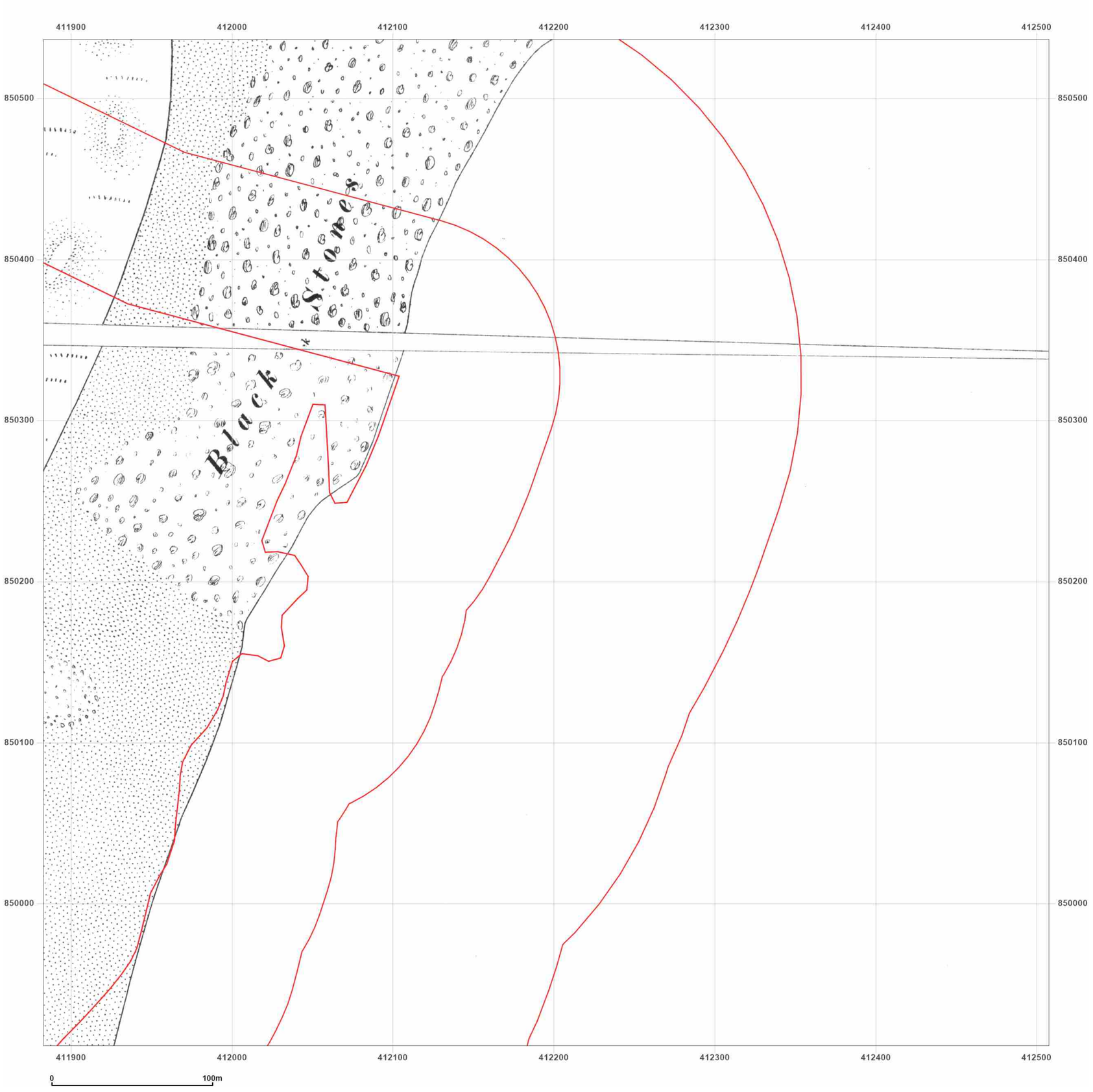


**Site Details:**

Peterhead

**Client Ref:** P114176UK001
**Report Ref:** WSP-AKM-TL7-4RJ-QFX_LS_11_10
**Grid Ref:** 412195, 850224

**Map Name:** County Series

**Map date:** **1901**

**Scale:** 1:2,500

**Printed at:** 1:2,500

N
W E
S

Surveyed 1901
Revised 1901
Edition N/A
Copyright N/A
Levelled N/A

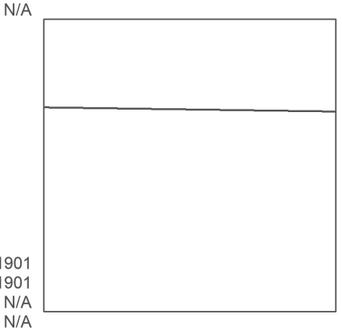

Surveyed 1901
Revised 1901
Edition N/A
Copyright N/A
Levelled N/A

Groundsure INSIGHTS

Powered by

Produced by
Groundsure Insights
T: 08444 159000
E: info@groundsure.com
W: www.groundsure.com

© Crown copyright and database rights 2024 Ordnance Survey 100035207

Production date: 17 June 2025

Map legend available at:
www.groundsure.com/sites/default/files/groundsure_legend.pdf

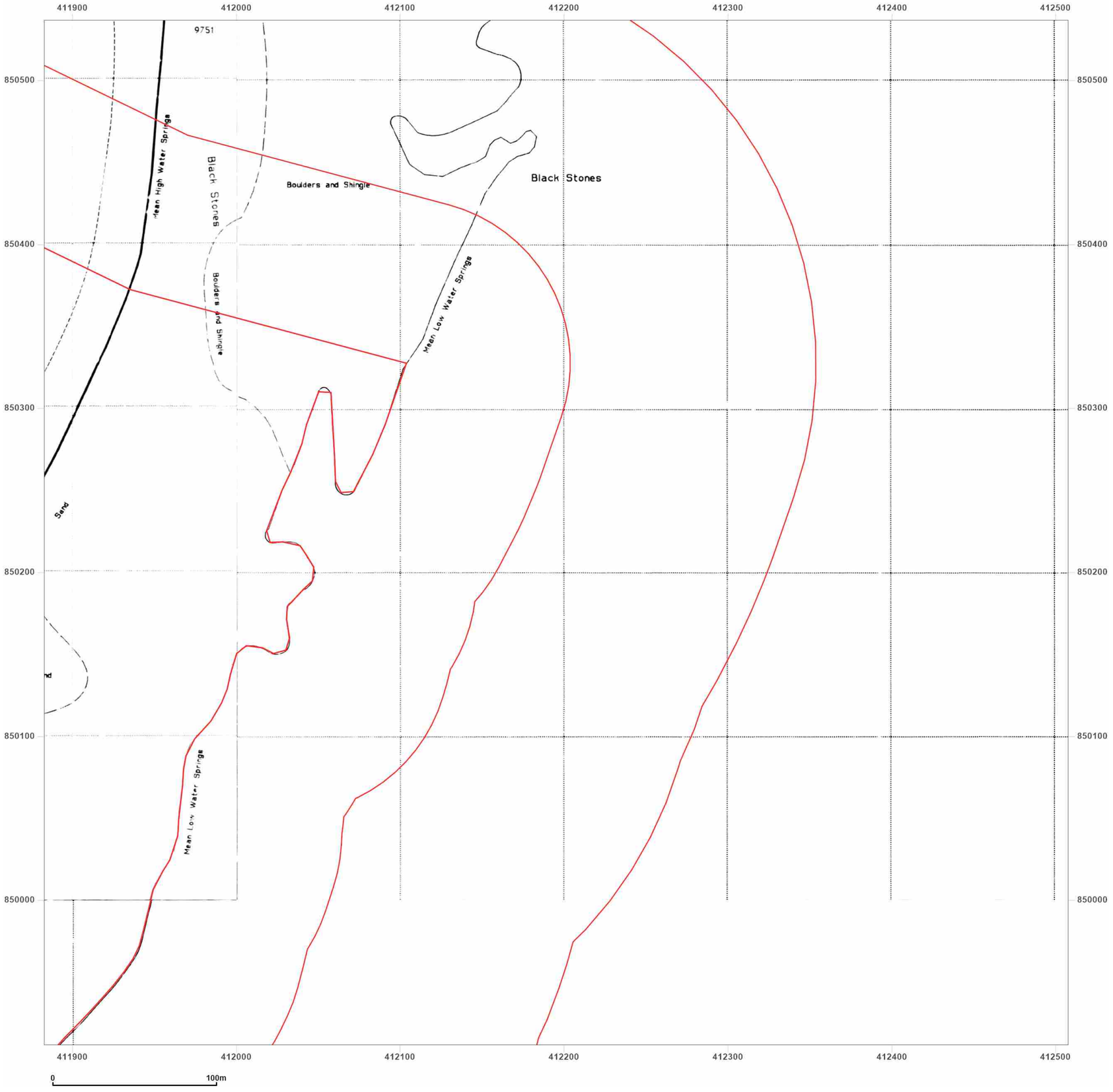


**Site Details:**

Peterhead

**Client Ref:** P114176UK001
**Report Ref:** WSP-AKM-TL7-4RJ-QFX_LS_11_10
**Grid Ref:** 412195, 850224

**Map Name:** National Grid

**Map date:** **1994**

**Scale:** 1:2,500

**Printed at:** 1:2,500

N
W E
S

Surveyed N/A
Revised N/A
Edition N/A
Copyright 1994
Levelled N/A

Surveyed 1994
Revised N/A
Edition N/A
Copyright 1994
Levelled N/A

Surveyed N/A
Revised N/A
Edition N/A
Copyright 1994
Levelled N/A

Groundsure INSIGHTS

Powered by OS

Produced by
Groundsure Insights
T: 08444 159000
E: info@groundsure.com
W: www.groundsure.com

© Crown copyright and database rights 2024 Ordnance Survey 100035207

Production date: 17 June 2025

Map legend available at:
www.groundsure.com/sites/default/files/groundsure_legend.pdf

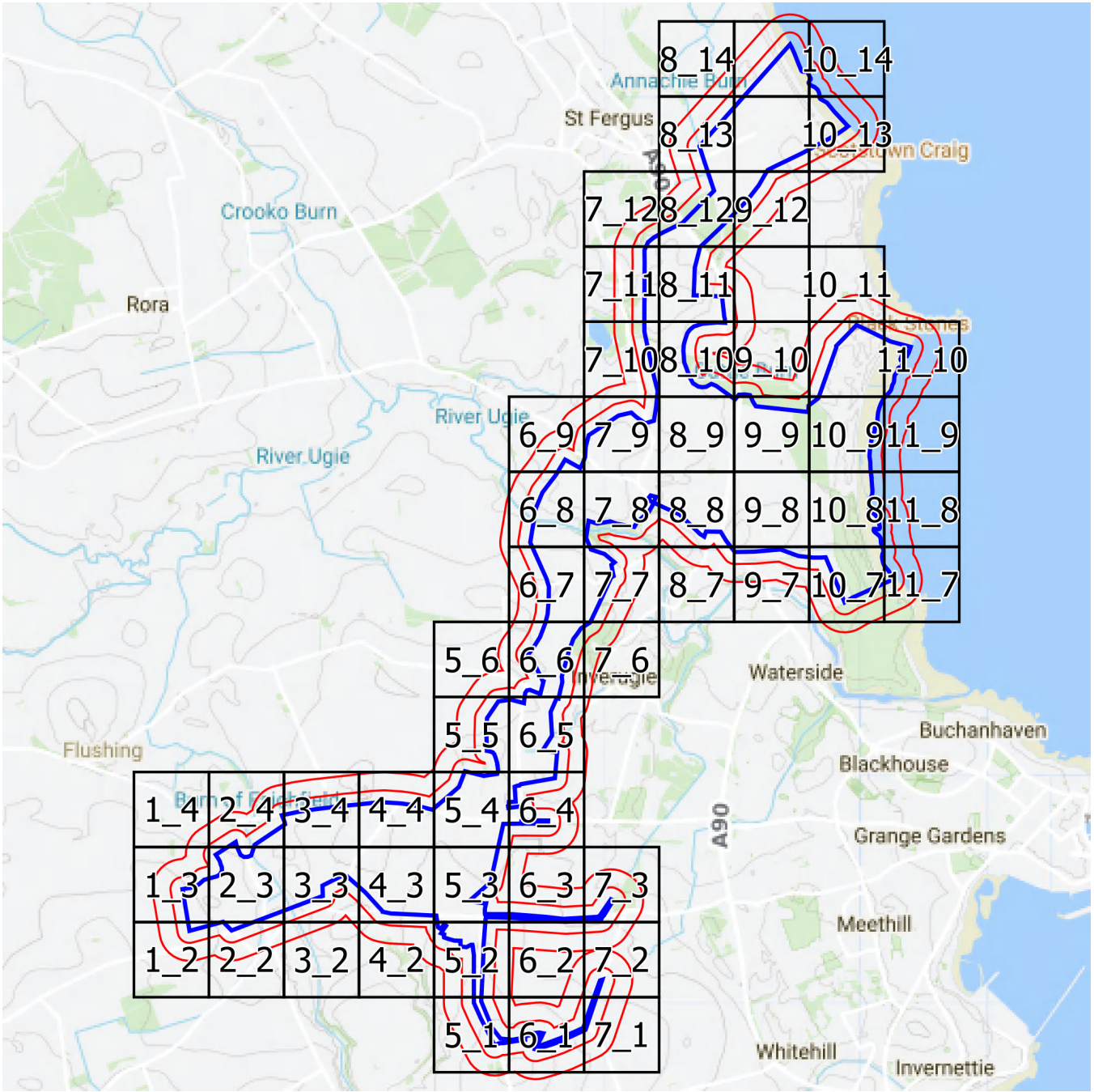


Groundsure INSIGHTS

1:2,500 Scale Grid Index



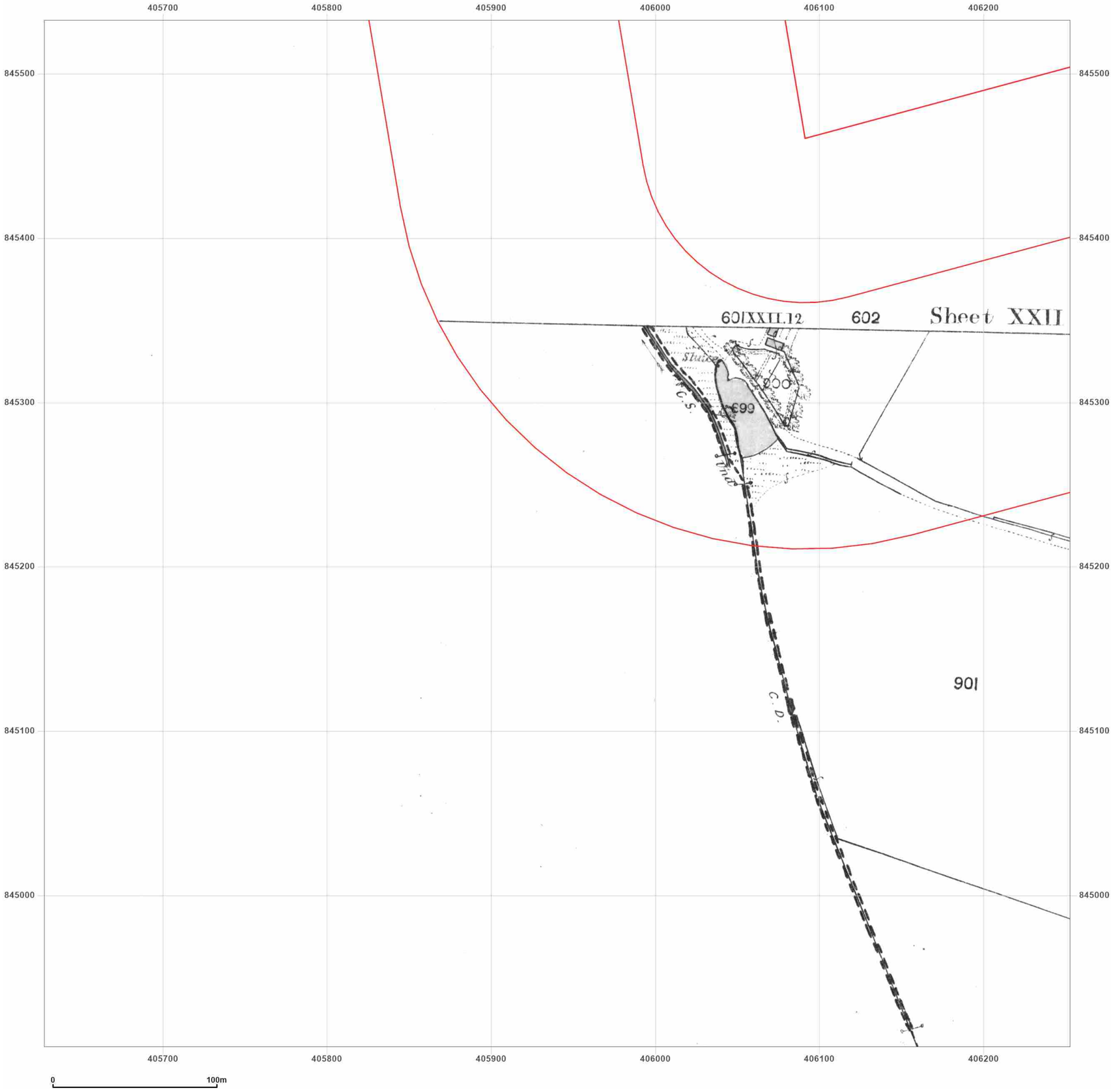


**Site Details:**

Peterhead

**Client Ref:** P114176UK001
**Report Ref:** WSP-AKM-TL7-4RJ-QFX_LS_1_2
**Grid Ref:** 405940, 845220

**Map Name:** County Series

**Map date:** **1869**

**Scale:** 1:2,500

**Printed at:** 1:2,500

N
W E
S

Surveyed 1869
Revised 1869
Edition N/A
Copyright N/A
Levelled N/A

Groundsure INSIGHTS

Powered by OS

Produced by
Groundsure Insights
T: 08444 159000
E: info@groundsure.com
W: www.groundsure.com

© Crown copyright and database rights 2024 Ordnance Survey 100035207

Production date: 17 June 2025

Map legend available at:
www.groundsure.com/sites/default/files/groundsure_legend.pdf

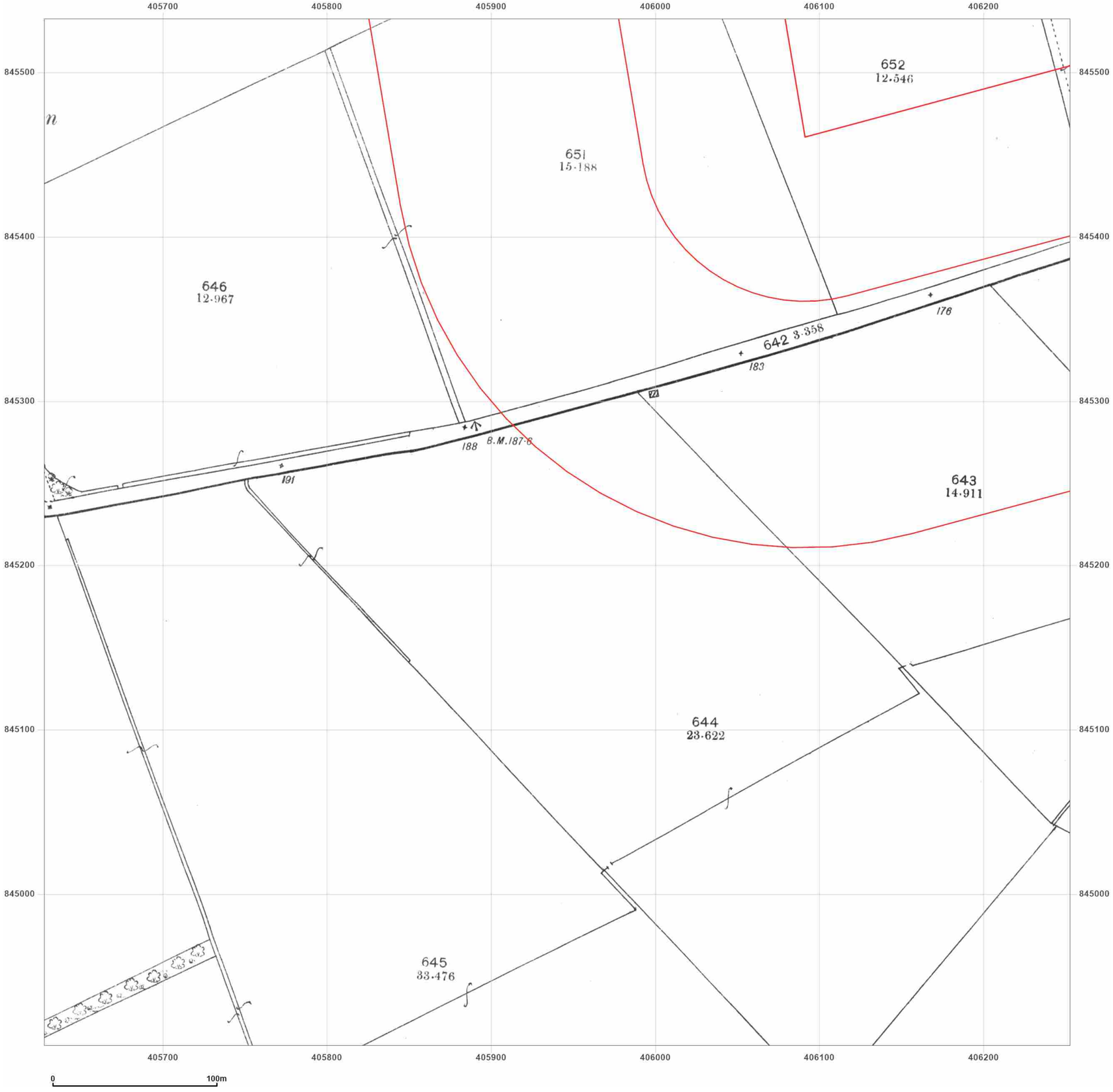


**Site Details:**

Peterhead

**Client Ref:** P114176UK001
**Report Ref:** WSP-AKM-TL7-4RJ-QFX_LS_1_2
**Grid Ref:** 405940, 845220

**Map Name:** County Series

**Map date:** **1901**

**Scale:** 1:2,500

**Printed at:** 1:2,500

N
W E
S

Surveyed 1901
Revised 1901
Edition N/A
Copyright N/A
Levelled N/A

Groundsure INSIGHTS

Powered by OS

Produced by
Groundsure Insights
T: 08444 159000
E: info@groundsure.com
W: www.groundsure.com

© Crown copyright and database rights 2024 Ordnance Survey 100035207

Production date: 17 June 2025

Map legend available at:
www.groundsure.com/sites/default/files/groundsure_legend.pdf

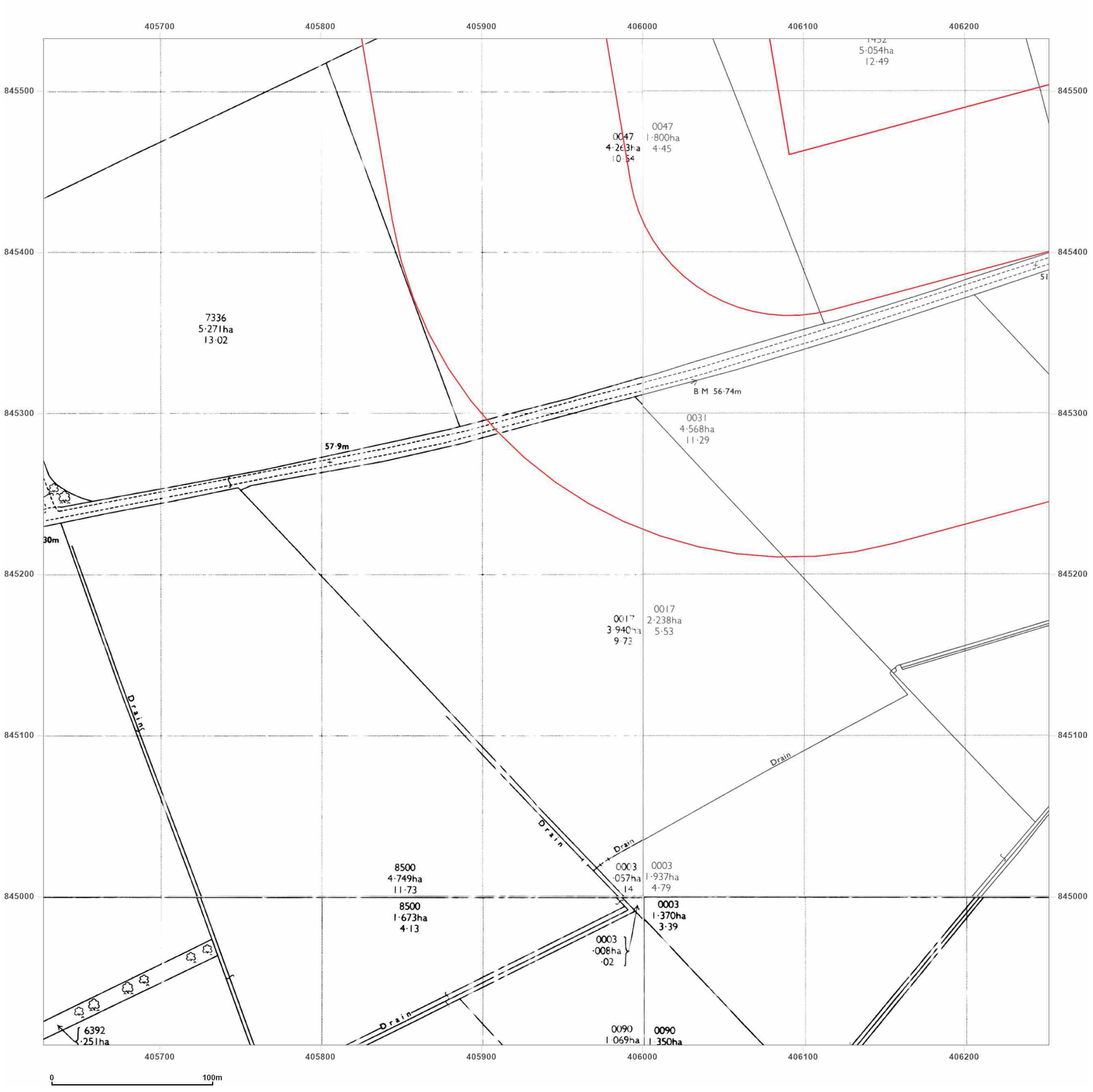


**Site Details:**

Peterhead

**Client Ref:** P114176UK001
**Report Ref:** WSP-AKM-TL7-4RJ-QFX_LS_1_2
**Grid Ref:** 405940, 845220

**Map Name:** National Grid

**Map date:** **1972-1973**

**Scale:** 1:2,500

**Printed at:** 1:2,500

N
W E
S

Surveyed N/A
Revised N/A
Edition N/A
Copyright N/A
Levelled N/A

Surveyed 1971
Revised 1971
Edition N/A
Copyright 1972
Levelled 1955

Surveyed N/A
Revised N/A
Edition N/A
Copyright N/A
Levelled N/A

Surveyed N/A
Revised N/A
Edition N/A
Copyright N/A
Levelled N/A

Groundsure INSIGHTS

Powered by OS

Produced by
Groundsure Insights
T: 08444 159000
E: info@groundsure.com
W: www.groundsure.com

© Crown copyright and database rights 2024 Ordnance Survey 100035207

Production date: 17 June 2025

Map legend available at:
www.groundsure.com/sites/default/files/groundsure_legend.pdf

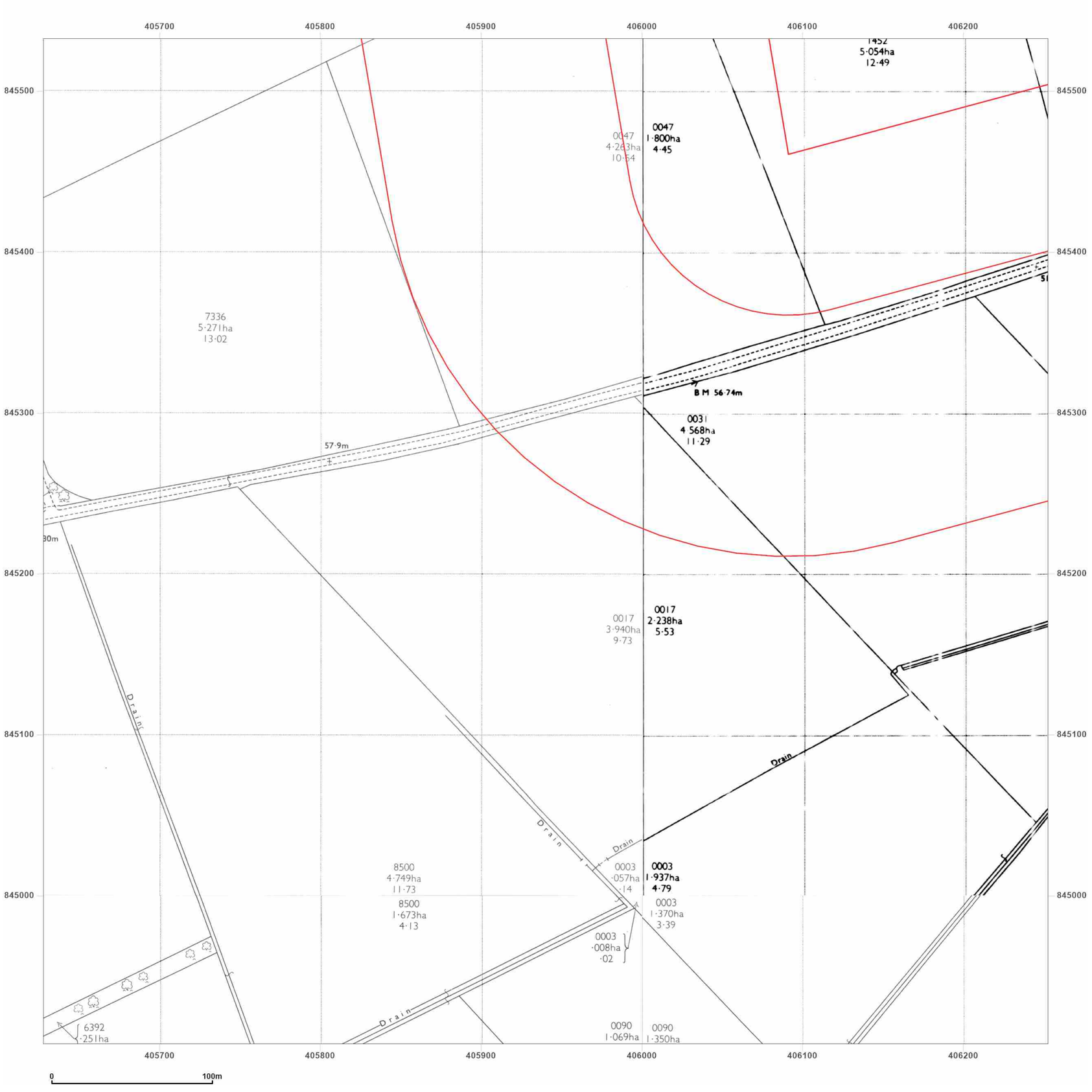


**Site Details:**

Peterhead

**Client Ref:** P114176UK001
**Report Ref:** WSP-AKM-TL7-4RJ-QFX_LS_1_2
**Grid Ref:** 405940, 845220

**Map Name:** National Grid

**Map date:** **1972-1973**

**Scale:** 1:2,500

**Printed at:** 1:2,500

N
W E
S

Surveyed 1971
Revised 1971
Edition N/A
Copyright 1972
Levelled 1955

Surveyed N/A
Revised N/A
Edition N/A
Copyright N/A
Levelled N/A

Surveyed N/A
Revised 1972
Edition N/A
Copyright 1973
Levelled 1955

Surveyed N/A
Revised 1972
Edition N/A
Copyright 1973
Levelled 1955

Groundsure INSIGHTS

Powered by OS

Produced by
Groundsure Insights
T: 08444 159000
E: info@groundsure.com
W: www.groundsure.com

© Crown copyright and database rights 2024 Ordnance Survey 100035207

Production date: 17 June 2025

Map legend available at:
www.groundsure.com/sites/default/files/groundsure_legend.pdf

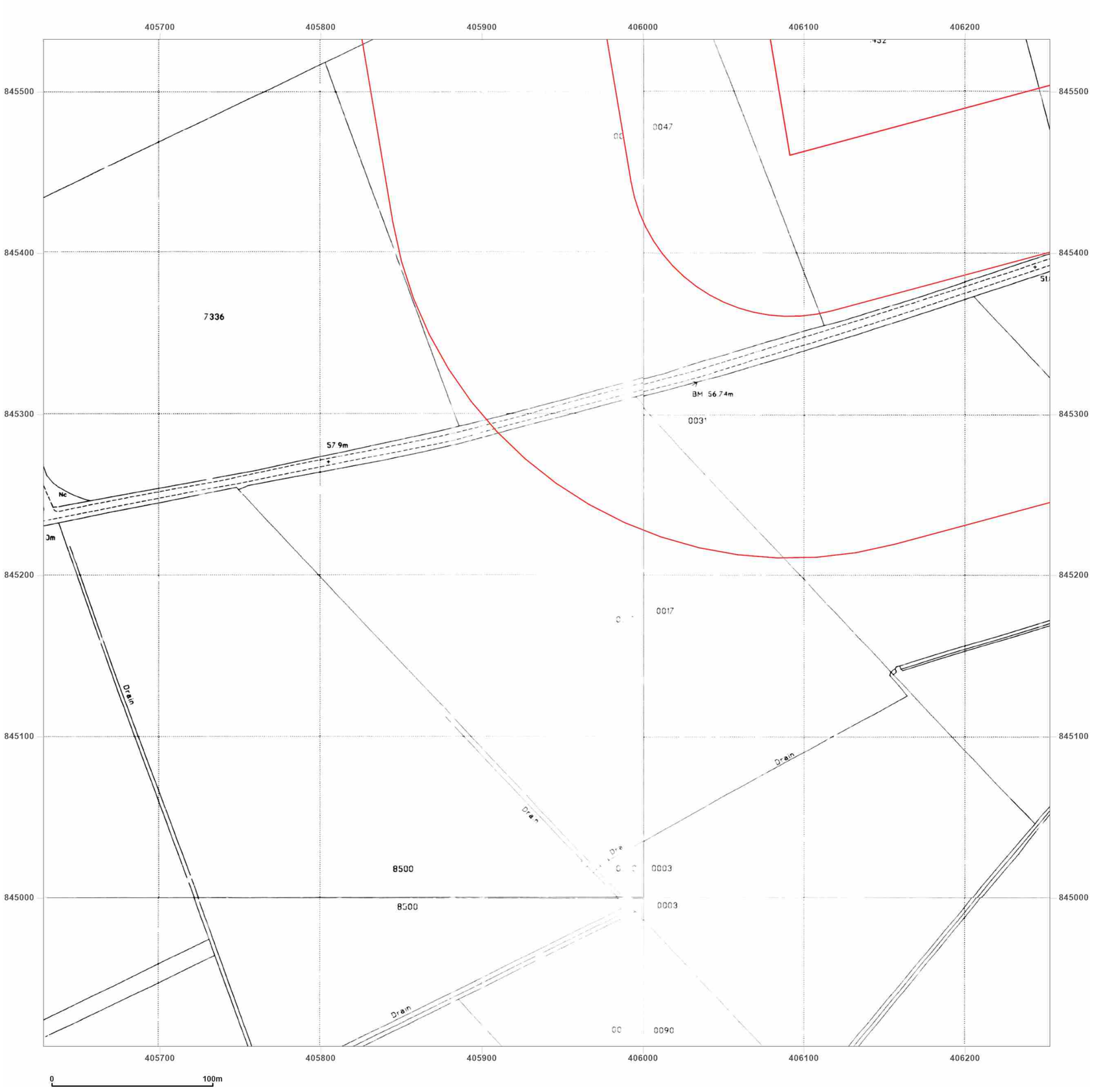


**Site Details:**

Peterhead

**Client Ref:** P114176UK001
**Report Ref:** WSP-AKM-TL7-4RJ-QFX_LS_1_2
**Grid Ref:** 405940, 845220

**Map Name:** National Grid

**Map date:** **1995**

**Scale:** 1:2,500

**Printed at:** 1:2,500

N
W E
S

Surveyed N/A
Revised N/A
Edition N/A
Copyright 1995
Levelled N/A

Surveyed 1995
Revised N/A
Edition N/A
Copyright 1995
Levelled N/A

Surveyed 1995
Revised N/A
Edition N/A
Copyright 1995
Levelled N/A

Surveyed 1995
Revised N/A
Edition N/A
Copyright 1995
Levelled N/A

Groundsure INSIGHTS

Powered by OS

Produced by
Groundsure Insights
T: 08444 159000
E: info@groundsure.com
W: www.groundsure.com

© Crown copyright and database rights 2024 Ordnance Survey 100035207

Production date: 17 June 2025

Map legend available at:
www.groundsure.com/sites/default/files/groundsure_legend.pdf

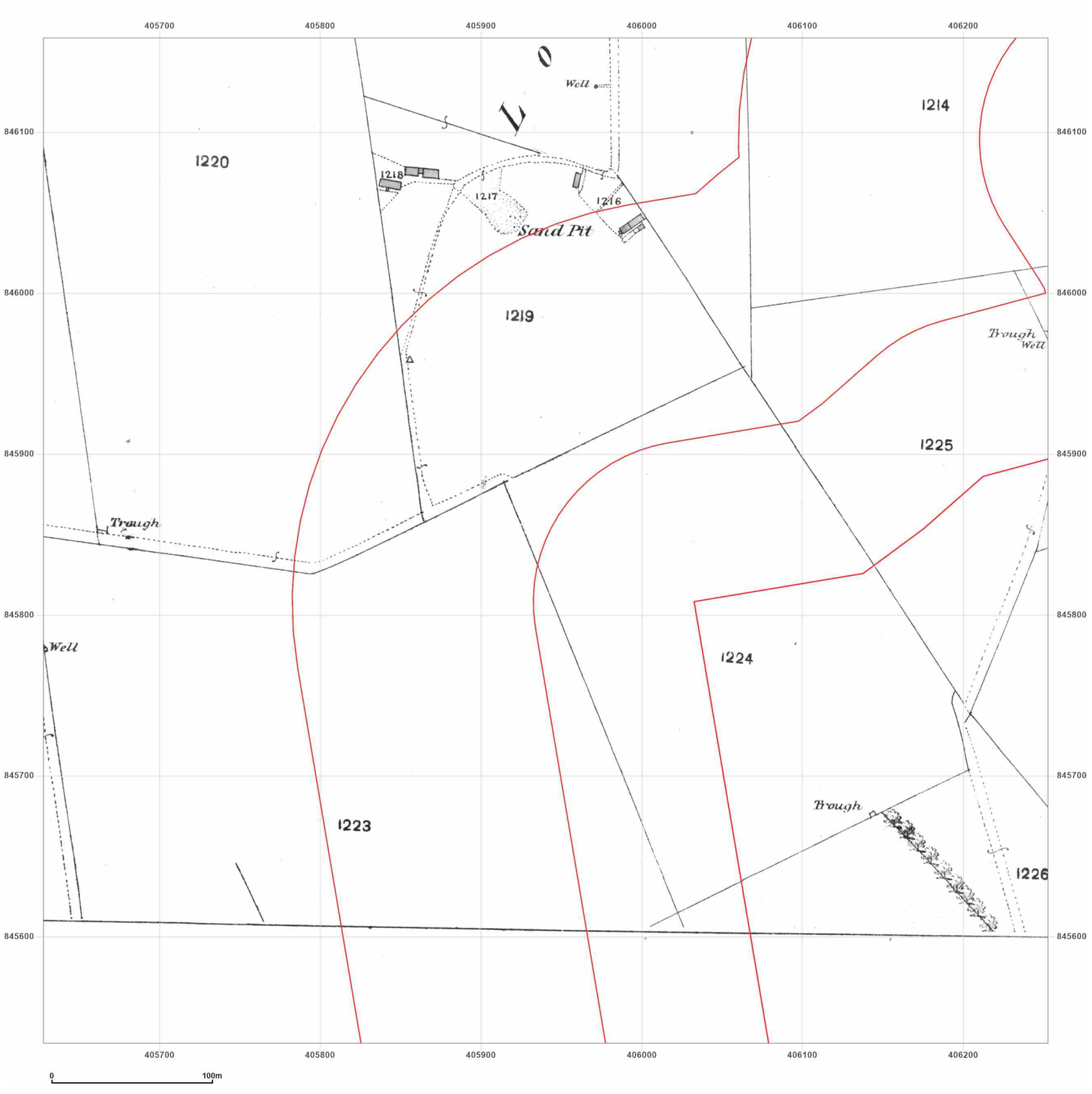


**Site Details:**

Peterhead

**Client Ref:** P114176UK001
**Report Ref:** WSP-AKM-TL7-4RJ-QFX_LS_1_3
**Grid Ref:** 405940, 845846

**Map Name:** County Series

**Map date:** **1869-1870**

**Scale:** 1:2,500

**Printed at:** 1:2,500

N
W E
S

Surveyed 1870
Revised 1870
Edition N/A
Copyright N/A
Levelled N/A

Surveyed 1869
Revised 1869
Edition N/A
Copyright N/A
Levelled N/A

Produced by
Groundsure Insights
T: 08444 159000
E: info@groundsure.com
W: www.groundsure.com

© Crown copyright and database rights 2024 Ordnance Survey 100035207

Production date: 17 June 2025

Map legend available at:
www.groundsure.com/sites/default/files/groundsure_legend.pdf




**Site Details:**

Peterhead

**Client Ref:** P114176UK001
**Report Ref:** WSP-AKM-TL7-4RJ-QFX_LS_1_3
**Grid Ref:** 405940, 845846

**Map Name:** County Series

**Map date:** **1901**

**Scale:** 1:2,500

**Printed at:** 1:2,500

N
W E
S

Surveyed 1901
Revised 1901
Edition N/A
Copyright N/A
Levelled N/A

Surveyed 1901
Revised 1901
Edition N/A
Copyright N/A
Levelled N/A

Groundsure INSIGHTS

Powered by OS

Produced by
Groundsure Insights
T: 08444 159000
E: info@groundsure.com
W: www.groundsure.com

© Crown copyright and database rights 2024 Ordnance Survey 100035207

Production date: 17 June 2025

Map legend available at:
www.groundsure.com/sites/default/files/groundsure_legend.pdf

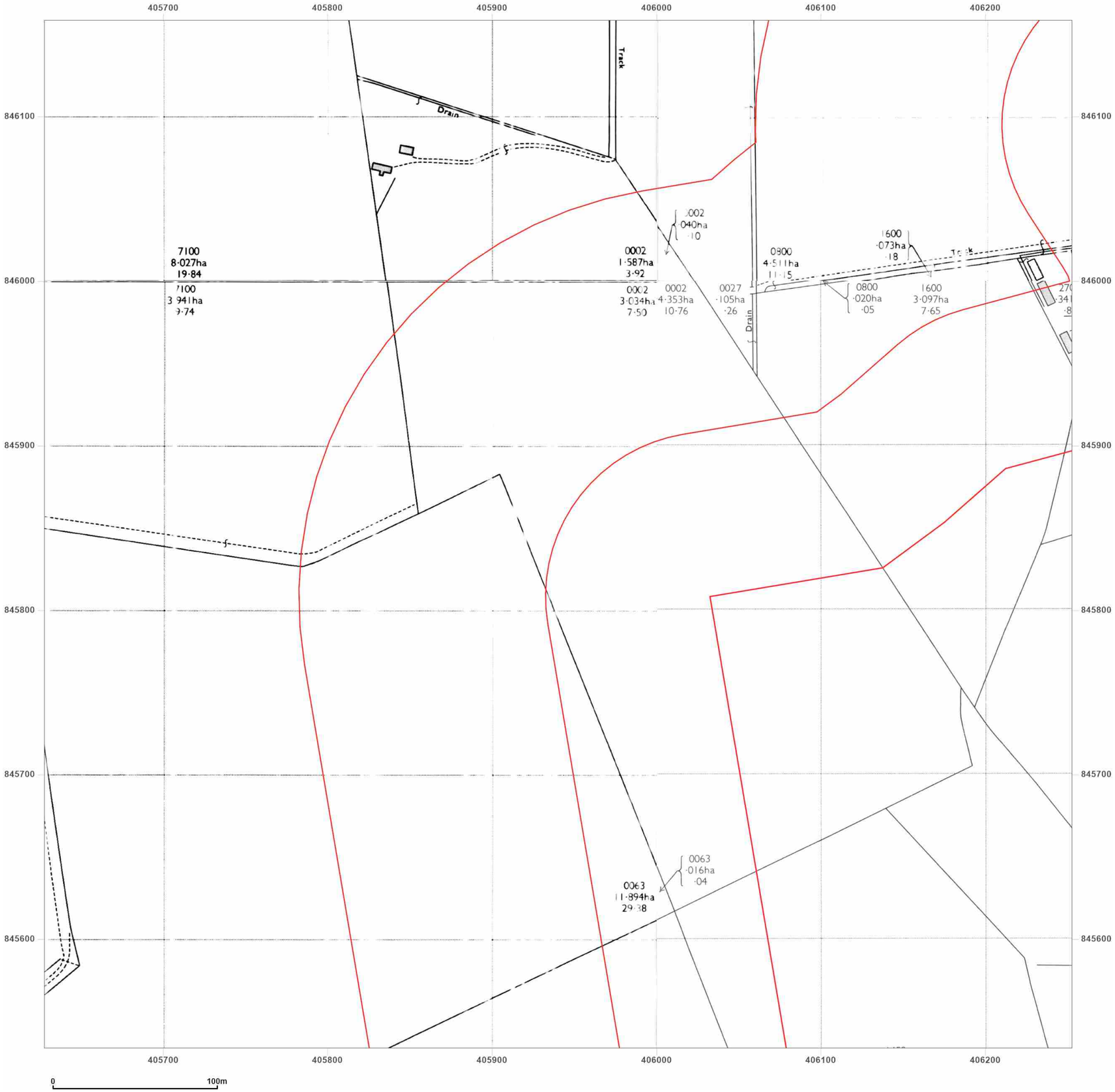


**Site Details:**

Peterhead

**Client Ref:** P114176UK001
**Report Ref:** WSP-AKM-TL7-4RJ-QFX_LS_1_3
**Grid Ref:** 405940, 845846

**Map Name:** National Grid
**Map date:** **1972**
**Scale:** 1:2,500
**Printed at:** 1:2,500

N
W E
S

Surveyed N/A
Revised N/A
Edition N/A
Copyright N/A
Levelled N/A

Surveyed N/A
Revised N/A
Edition N/A
Copyright N/A
Levelled N/A

Surveyed N/A
Revised N/A
Edition N/A
Copyright N/A
Levelled N/A

Surveyed 1971
Revised 1971
Edition N/A
Copyright 1972
Levelled 1955

Groundsure INSIGHTS

Powered by OS

Produced by
Groundsure Insights
T: 08444 159000
E: info@groundsure.com
W: www.groundsure.com

© Crown copyright and database rights 2024 Ordnance Survey 100035207

Production date: 17 June 2025

Map legend available at:
www.groundsure.com/sites/default/files/groundsure_legend.pdf

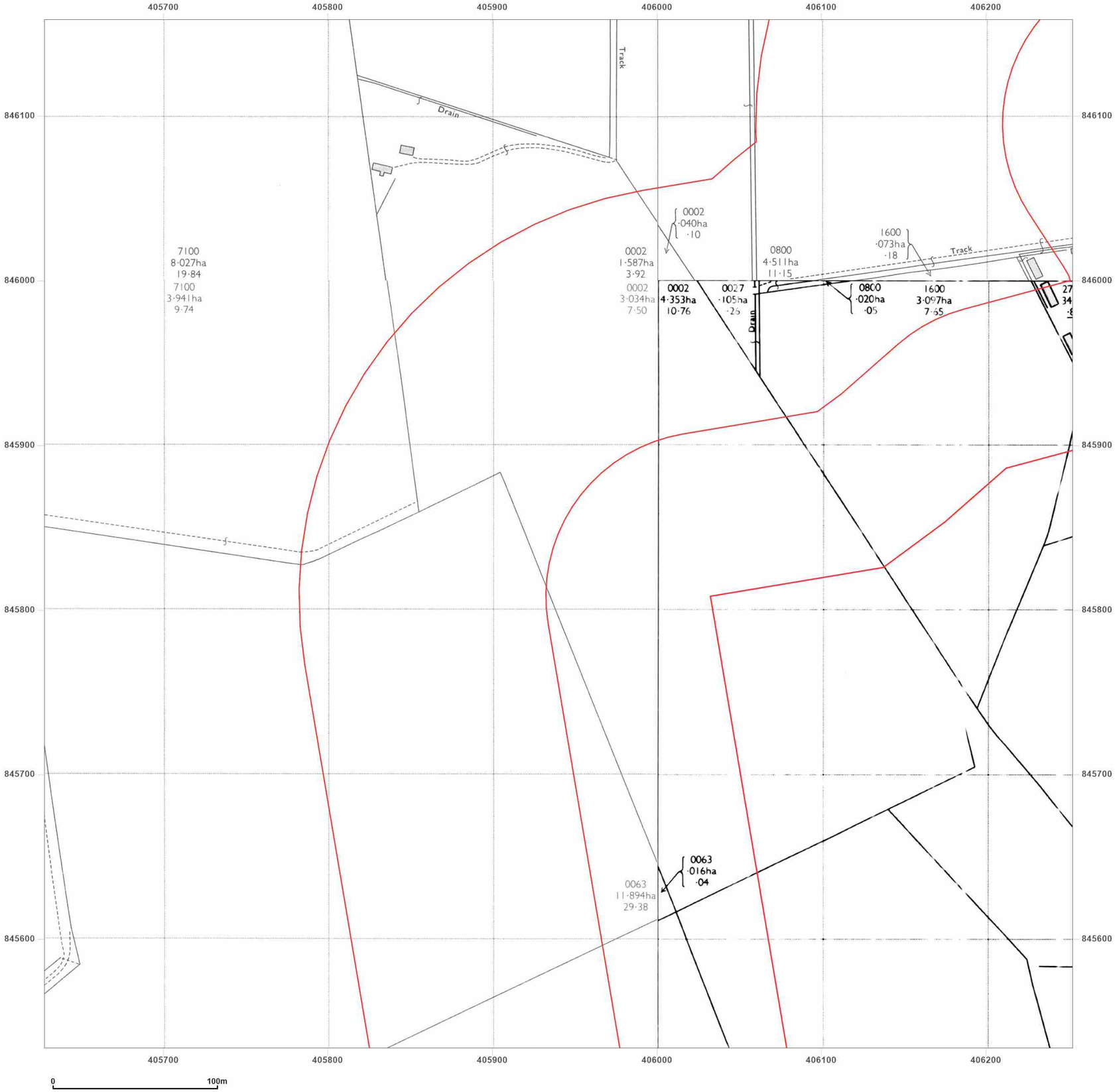


**Site Details:**

Peterhead

**Client Ref:** P114176UK001
**Report Ref:** WSP-AKM-TL7-4RJ-QFX_LS_1_3
**Grid Ref:** 405940, 845846

**Map Name:** National Grid

**Map date:** **1972**

**Scale:** 1:2,500

**Printed at:** 1:2,500

N
W E
S

Surveyed 1971
Revised 1971
Edition N/A
Copyright 1972
Levelled 1967

Surveyed 1971
Revised 1971
Edition N/A
Copyright 1972
Levelled 1967

Surveyed 1971
Revised 1971
Edition N/A
Copyright 1972
Levelled 1955

Surveyed N/A
Revised N/A
Edition N/A
Copyright N/A
Levelled N/A

Groundsure INSIGHTS

Powered by OS

Produced by
Groundsure Insights
T: 08444 159000
E: info@groundsure.com
W: www.groundsure.com

© Crown copyright and database rights 2024 Ordnance Survey 100035207

Production date: 17 June 2025

Map legend available at:
www.groundsure.com/sites/default/files/groundsure_legend.pdf

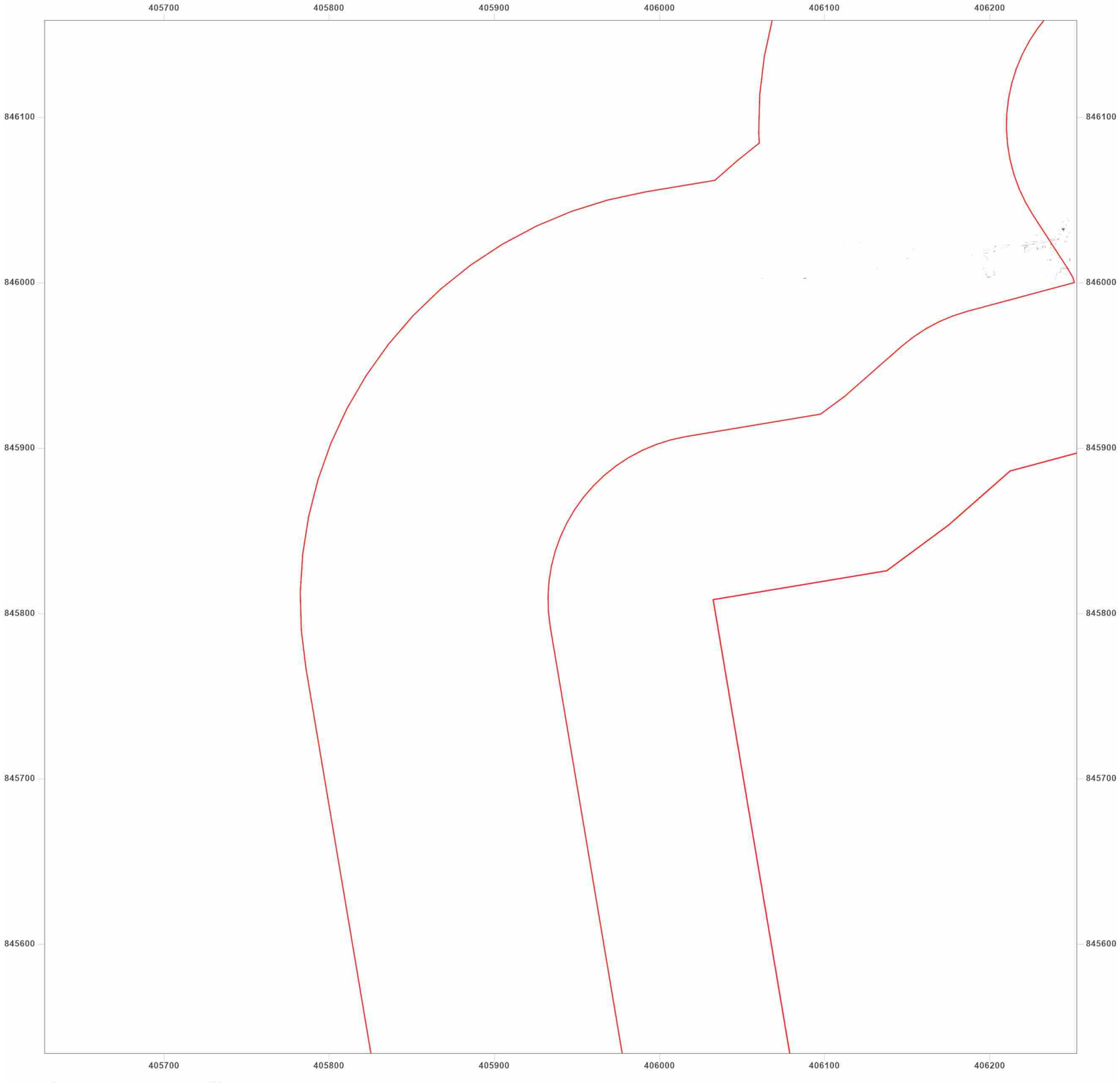


**Site Details:**

Peterhead

**Client Ref:** P114176UK001
**Report Ref:** WSP-AKM-TL7-4RJ-QFX_LS_1_3
**Grid Ref:** 405940, 845846

**Map Name:** National Grid

**Map date:** **1977**

**Scale:** 1:2,500

**Printed at:** 1:2,500

N
W E
S

Surveyed N/A
Revised N/A
Edition N/A
Copyright N/A
Levelled N/A

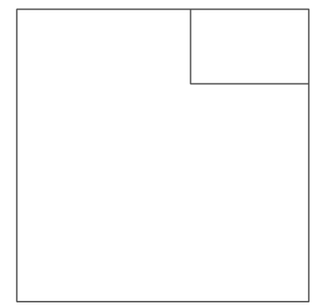

Groundsure INSIGHTS

Powered by OS

Produced by
Groundsure Insights
T: 08444 159000
E: info@groundsure.com
W: www.groundsure.com

© Crown copyright and database rights 2024 Ordnance Survey 100035207

Production date: 17 June 2025

Map legend available at:
www.groundsure.com/sites/default/files/groundsure_legend.pdf

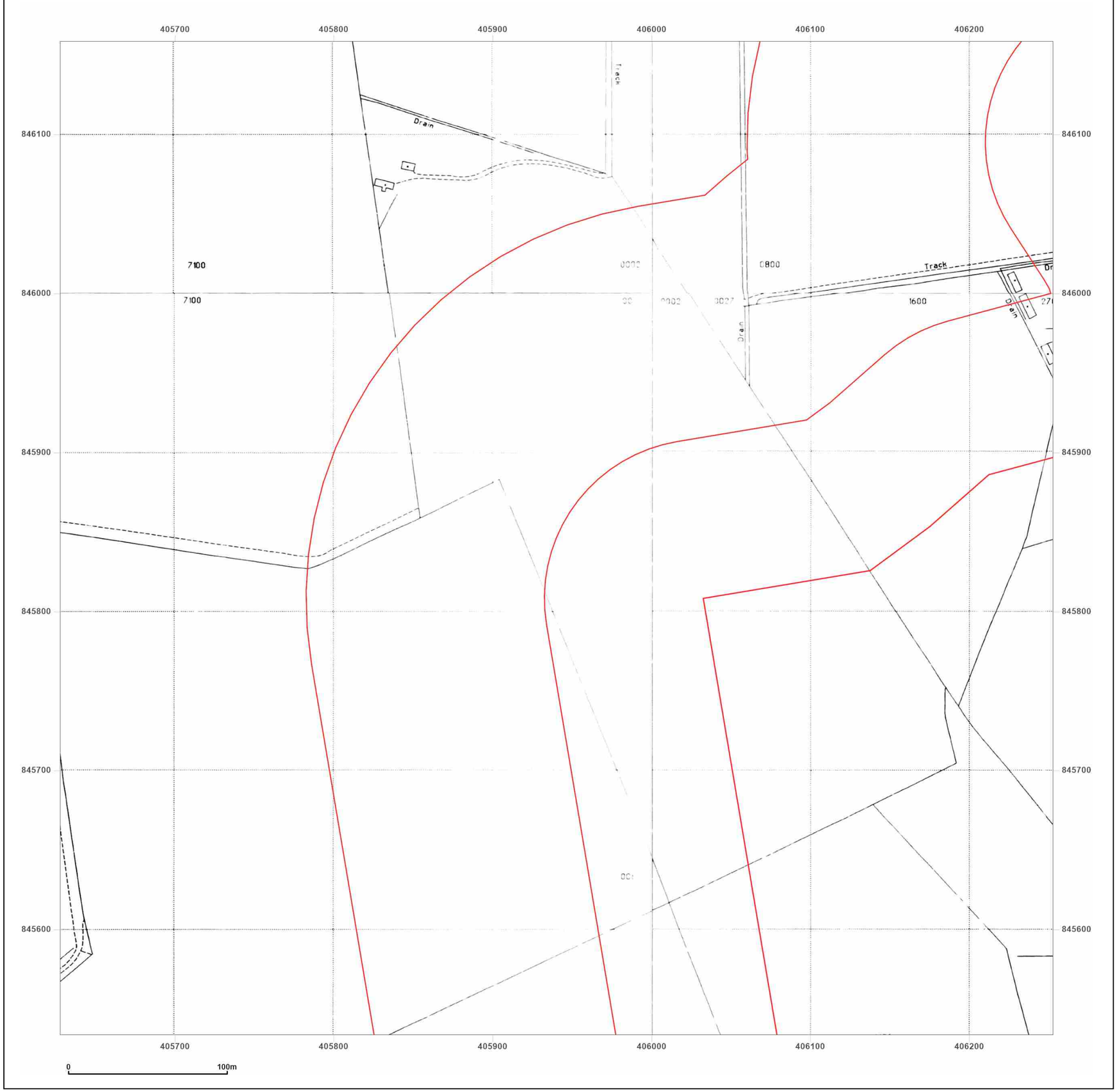


**Site Details:**

Peterhead

**Client Ref:** P114176UK001
**Report Ref:** WSP-AKM-TL7-4RJ-QFX_LS_1_3
**Grid Ref:** 405940, 845846

**Map Name:** National Grid

**Map date:** **1995**

**Scale:** 1:2,500

**Printed at:** 1:2,500

N
W E
S

Surveyed 1995
Revised N/A
Edition N/A
Copyright 1995
Levelled N/A

Surveyed 1995
Revised N/A
Edition N/A
Copyright 1995
Levelled N/A

Surveyed N/A
Revised N/A
Edition N/A
Copyright 1995
Levelled N/A

Surveyed 1995
Revised N/A
Edition N/A
Copyright 1995
Levelled N/A

Groundsure INSIGHTS

Powered by OS

Produced by
Groundsure Insights
T: 08444 159000
E: info@groundsure.com
W: www.groundsure.com

© Crown copyright and database rights 2024 Ordnance Survey 100035207

Production date: 17 June 2025

Map legend available at:
www.groundsure.com/sites/default/files/groundsure_legend.pdf

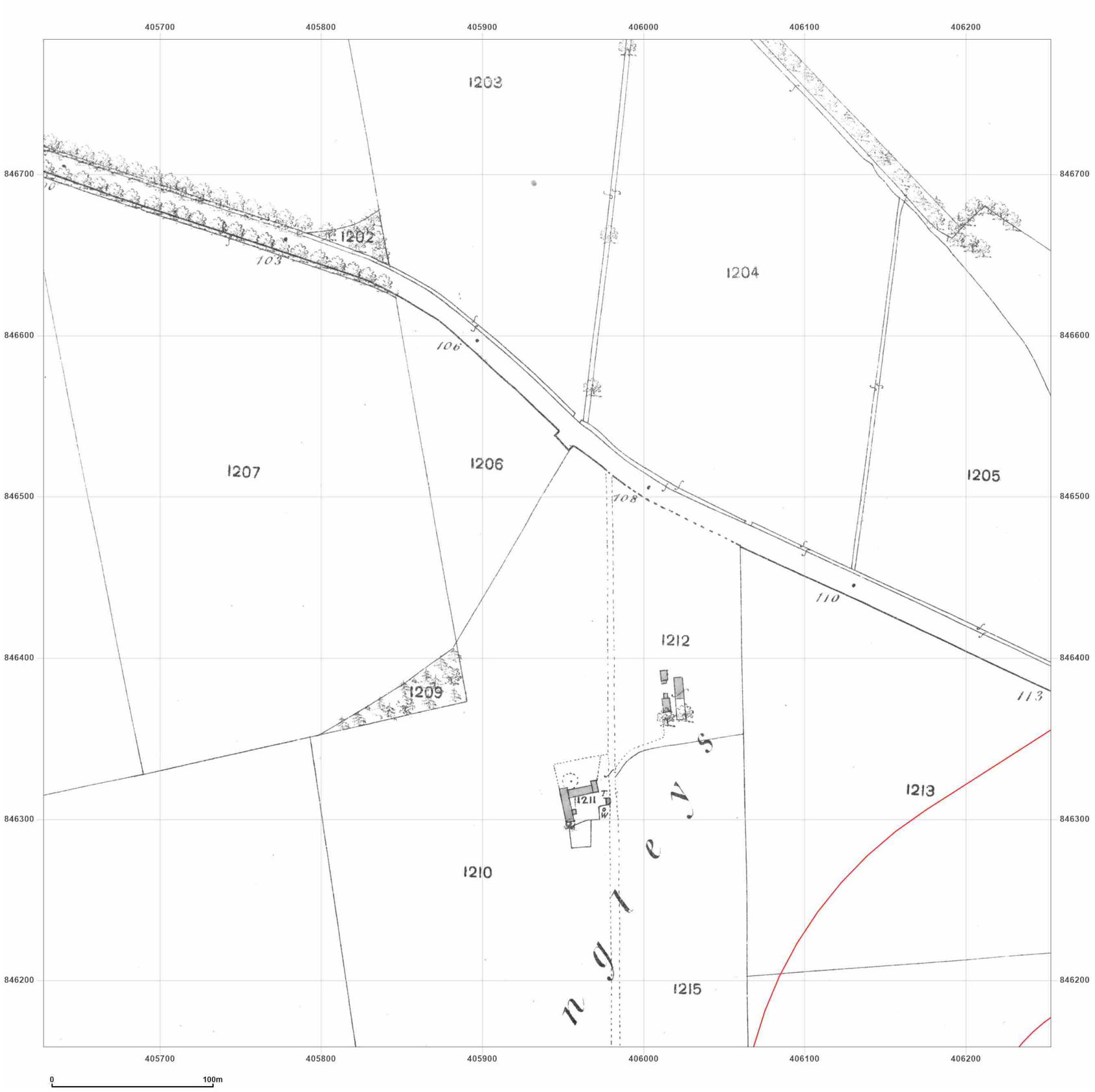


**Site Details:**

Peterhead

**Client Ref:** P114176UK001
**Report Ref:** WSP-AKM-TL7-4RJ-QFX_LS_1_4
**Grid Ref:** 405940, 846471

**Map Name:** County Series

**Map date:** **1870**

**Scale:** 1:2,500

**Printed at:** 1:2,500

N
W E
S

Surveyed 1870
Revised 1870
Edition N/A
Copyright N/A
Levelled N/A

Produced by
Groundsure Insights
T: 08444 159000
E: info@groundsure.com
W: www.groundsure.com

© Crown copyright and database rights 2024 Ordnance Survey 100035207

Production date: 17 June 2025

Map legend available at:
www.groundsure.com/sites/default/files/groundsure_legend.pdf

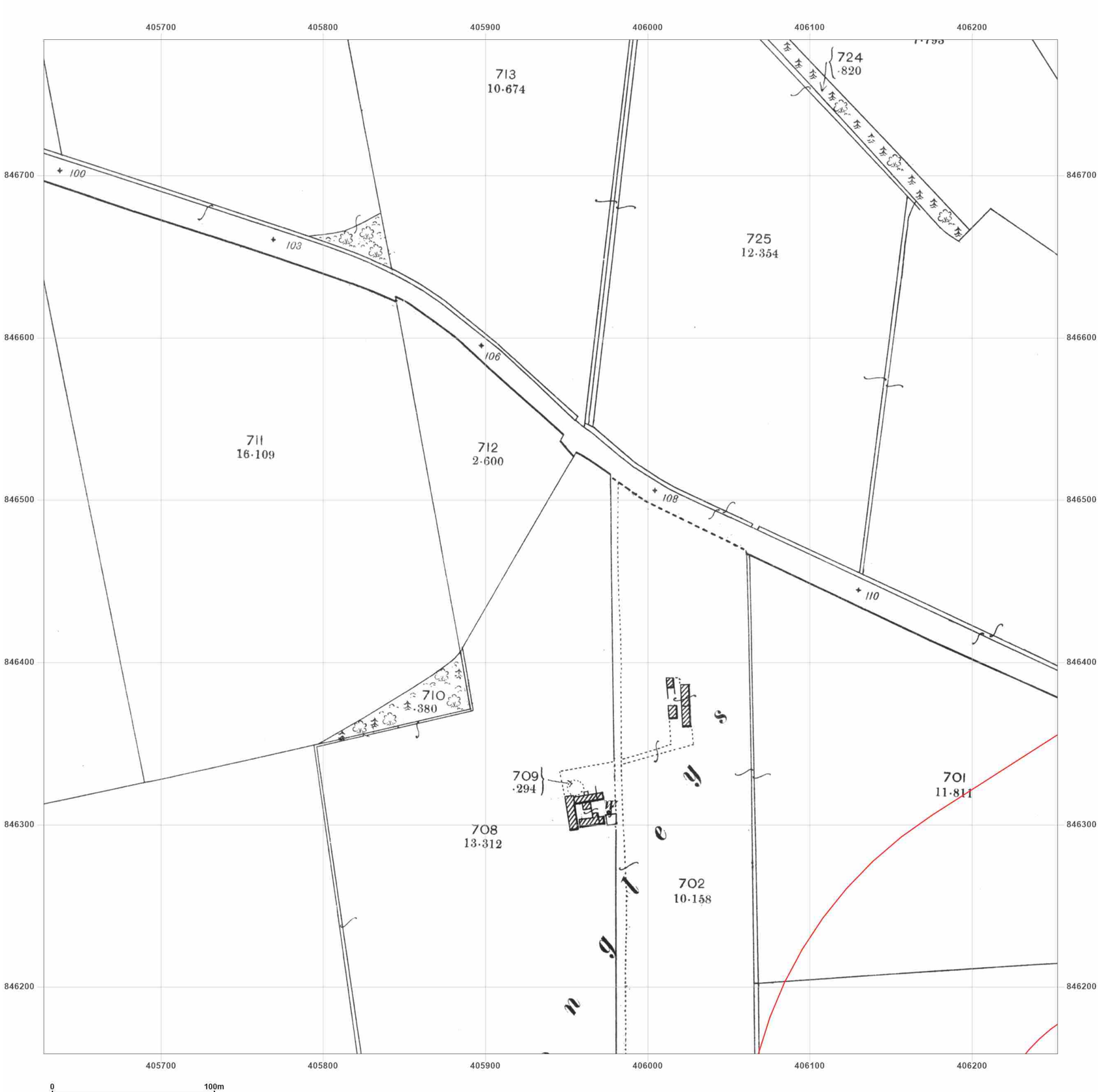


**Site Details:**

Peterhead

**Client Ref:** P114176UK001
**Report Ref:** WSP-AKM-TL7-4RJ-QFX_LS_1_4
**Grid Ref:** 405940, 846471

**Map Name:** County Series

**Map date:** **1901**

**Scale:** 1:2,500

**Printed at:** 1:2,500

N
W E
S

Surveyed 1901
Revised 1901
Edition N/A
Copyright N/A
Levelled N/A

Groundsure INSIGHTS

Powered by OS

Produced by
Groundsure Insights
T: 08444 159000
E: info@groundsure.com
W: www.groundsure.com

© Crown copyright and database rights 2024 Ordnance Survey 100035207

Production date: 17 June 2025

Map legend available at:
www.groundsure.com/sites/default/files/groundsure_legend.pdf

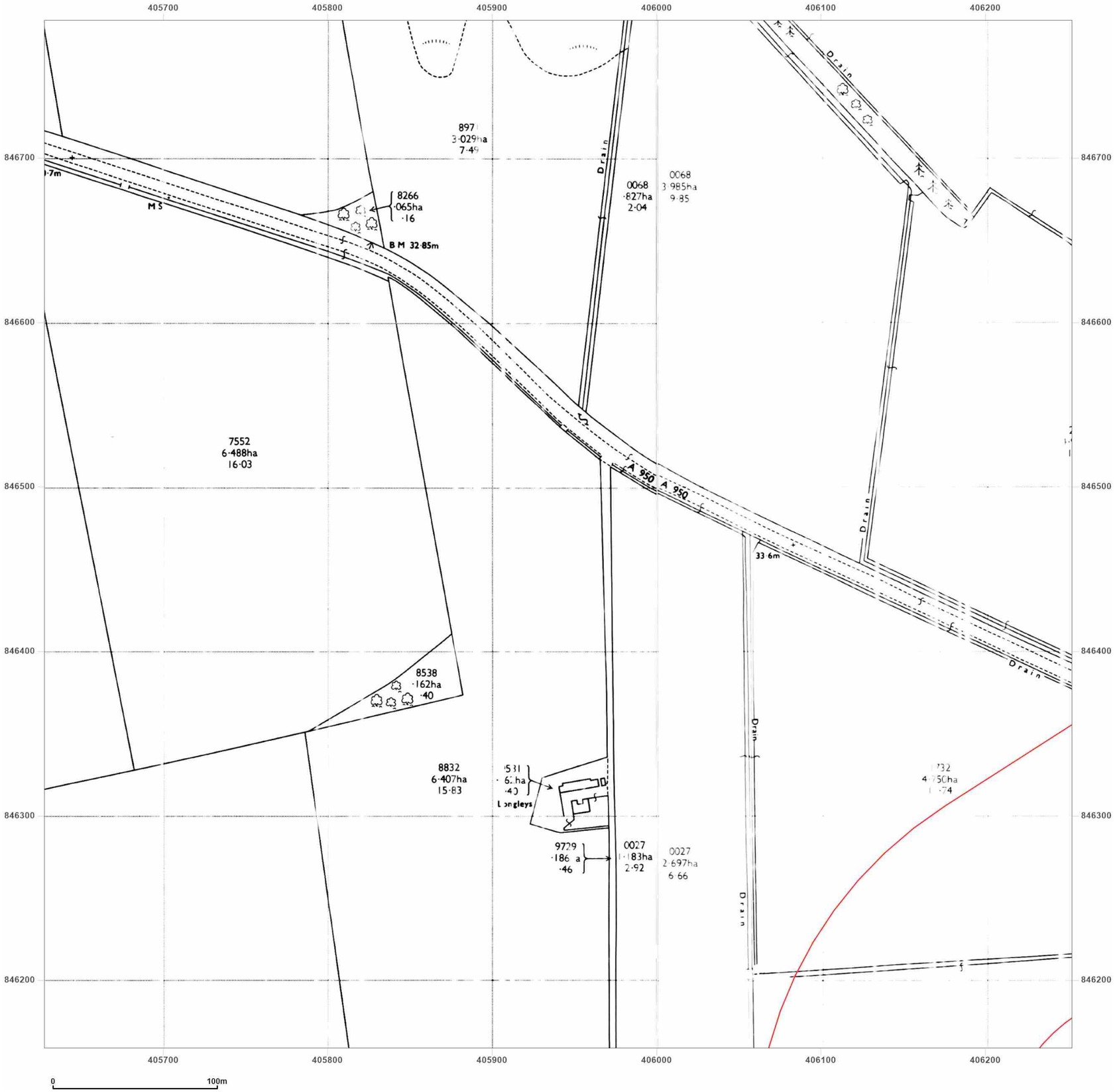


wsp

**Site Details:**

Peterhead

**Client Ref:** P114176UK001
**Report Ref:** WSP-AKM-TL7-4RJ-QFX_LS_1_4
**Grid Ref:** 405940, 846471

**Map Name:** National Grid

**Map date:** **1972**

**Scale:** 1:2,500

**Printed at:** 1:2,500

N
W E
S

Surveyed N/A
Revised N/A
Edition N/A
Copyright N/A
Levelled N/A

Surveyed N/A
Revised N/A
Edition N/A
Copyright N/A
Levelled N/A

Groundsure INSIGHTS

Powered by OS

Produced by
Groundsure Insights
T: 08444 159000
E: info@groundsure.com
W: www.groundsure.com

© Crown copyright and database rights 2024 Ordnance Survey 100035207

Production date: 17 June 2025

Map legend available at:
www.groundsure.com/sites/default/files/groundsure_legend.pdf

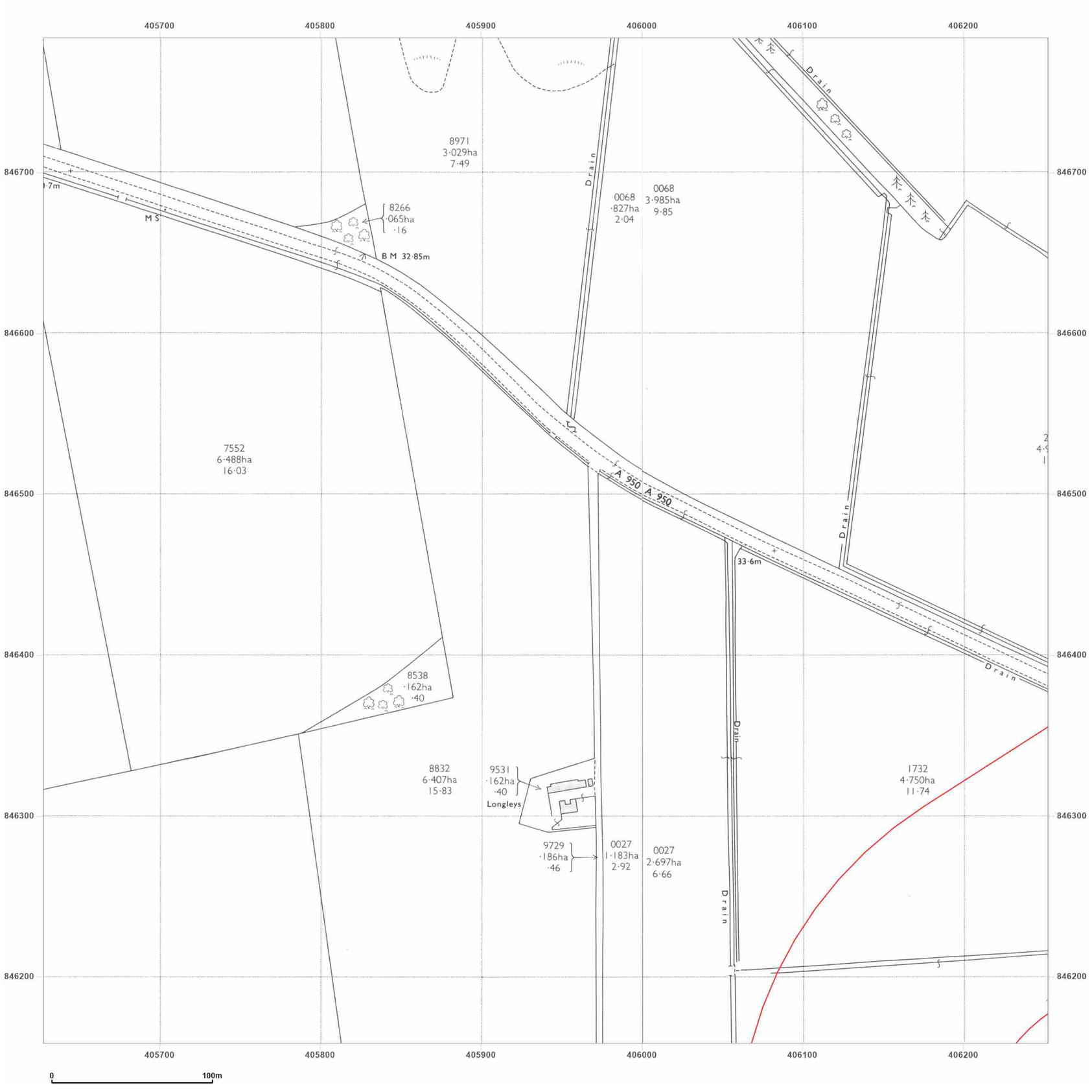


**Site Details:**

Peterhead

**Client Ref:** P114176UK001
**Report Ref:** WSP-AKM-TL7-4RJ-QFX_LS_1_4
**Grid Ref:** 405940, 846471

**Map Name:** National Grid

**Map date:** **1972**

**Scale:** 1:2,500

**Printed at:** 1:2,500

N
W E
S

Surveyed 1971
Revised 1971
Edition N/A
Copyright 1972
Levelled 1967

Surveyed 1971
Revised 1971
Edition N/A
Copyright 1972
Levelled 1967

Groundsure INSIGHTS

Powered by OS

Produced by
Groundsure Insights
T: 08444 159000
E: info@groundsure.com
W: www.groundsure.com

© Crown copyright and database rights 2024 Ordnance Survey 100035207

Production date: 17 June 2025

Map legend available at:
www.groundsure.com/sites/default/files/groundsure_legend.pdf

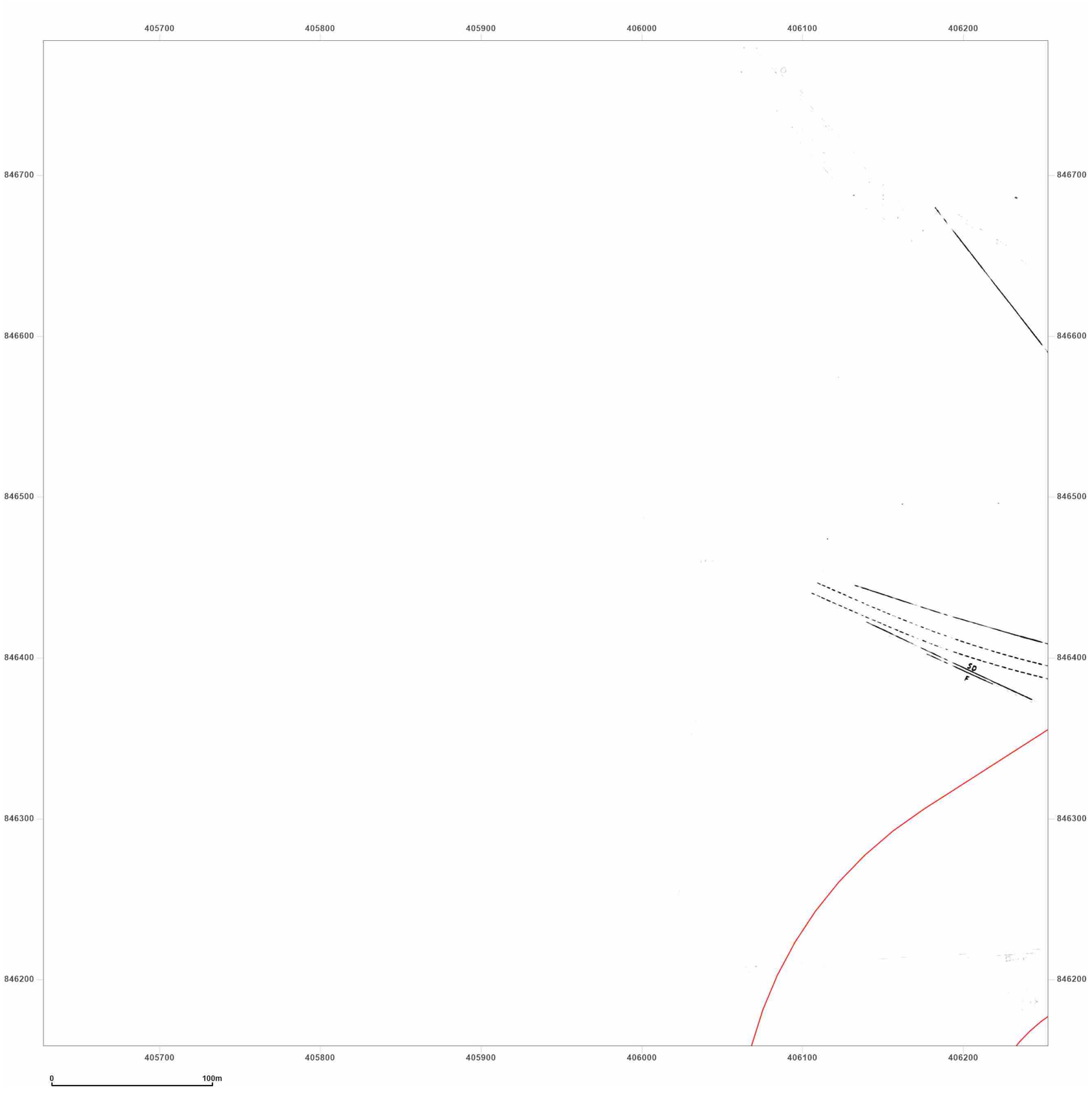


**Site Details:**

Peterhead

**Client Ref:** P114176UK001
**Report Ref:** WSP-AKM-TL7-4RJ-QFX_LS_1_4
**Grid Ref:** 405940, 846471

**Map Name:** National Grid

**Map date:** **1977**

**Scale:** 1:2,500

**Printed at:** 1:2,500

N
W E
S

Surveyed N/A
Revised N/A
Edition N/A
Copyright N/A
Levelled N/A

Groundsure INSIGHTS

Powered by OS

Produced by
Groundsure Insights
T: 08444 159000
E: info@groundsure.com
W: www.groundsure.com

© Crown copyright and database rights 2024 Ordnance Survey 100035207

Production date: 17 June 2025

Map legend available at:
www.groundsure.com/sites/default/files/groundsure_legend.pdf

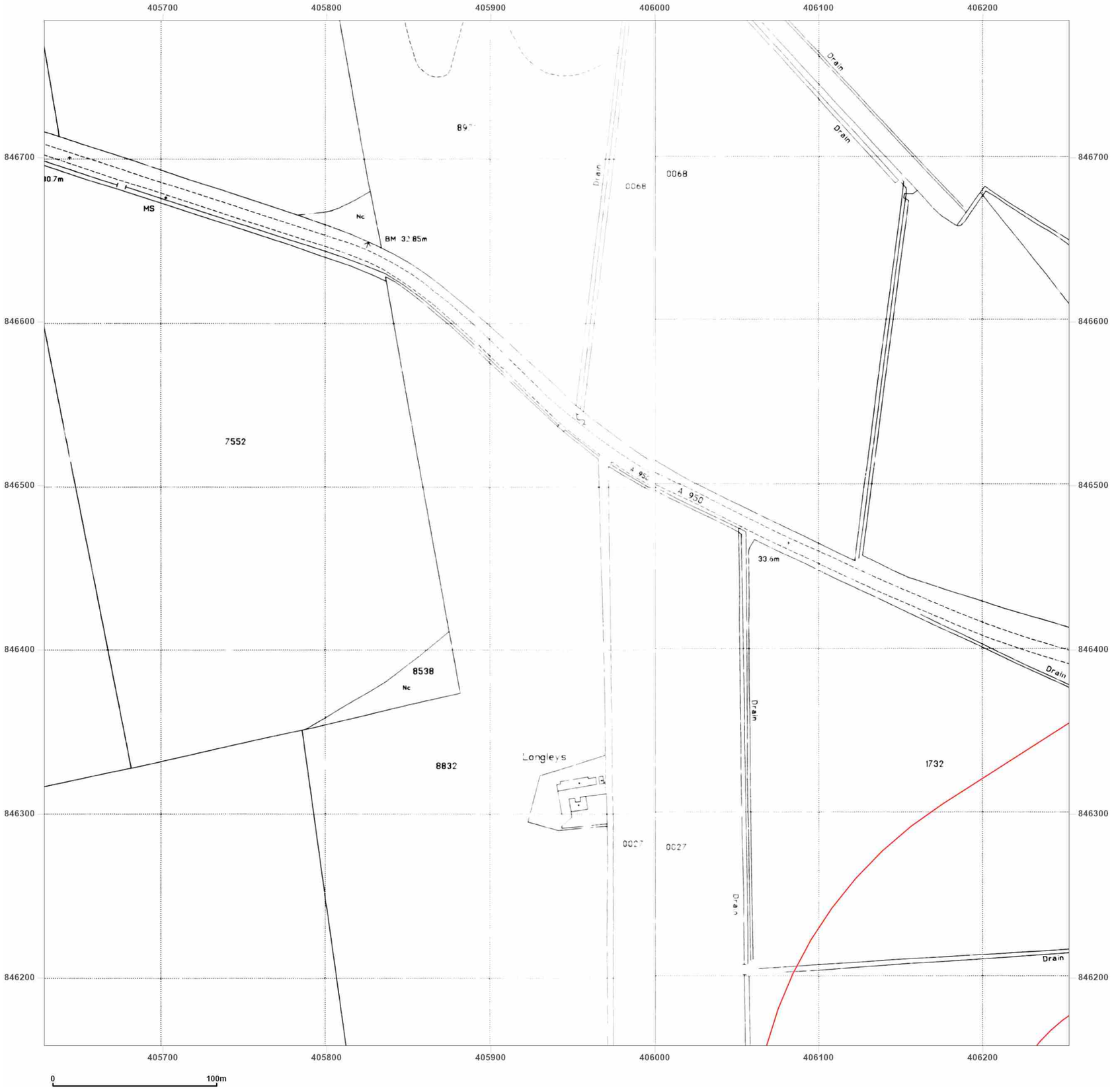


wsp

**Site Details:**

Peterhead

**Client Ref:** P114176UK001
**Report Ref:** WSP-AKM-TL7-4RJ-QFX_LS_1_4
**Grid Ref:** 405940, 846471

**Map Name:** National Grid

**Map date:** **1995**

**Scale:** 1:2,500

**Printed at:** 1:2,500

N
W E
S




Groundsure INSIGHTS

Powered by OS

Produced by
Groundsure Insights
T: 08444 159000
E: info@groundsure.com
W: www.groundsure.com

© Crown copyright and database rights 2024 Ordnance Survey 100035207

Production date: 17 June 2025

Map legend available at:
www.groundsure.com/sites/default/files/groundsure_legend.pdf

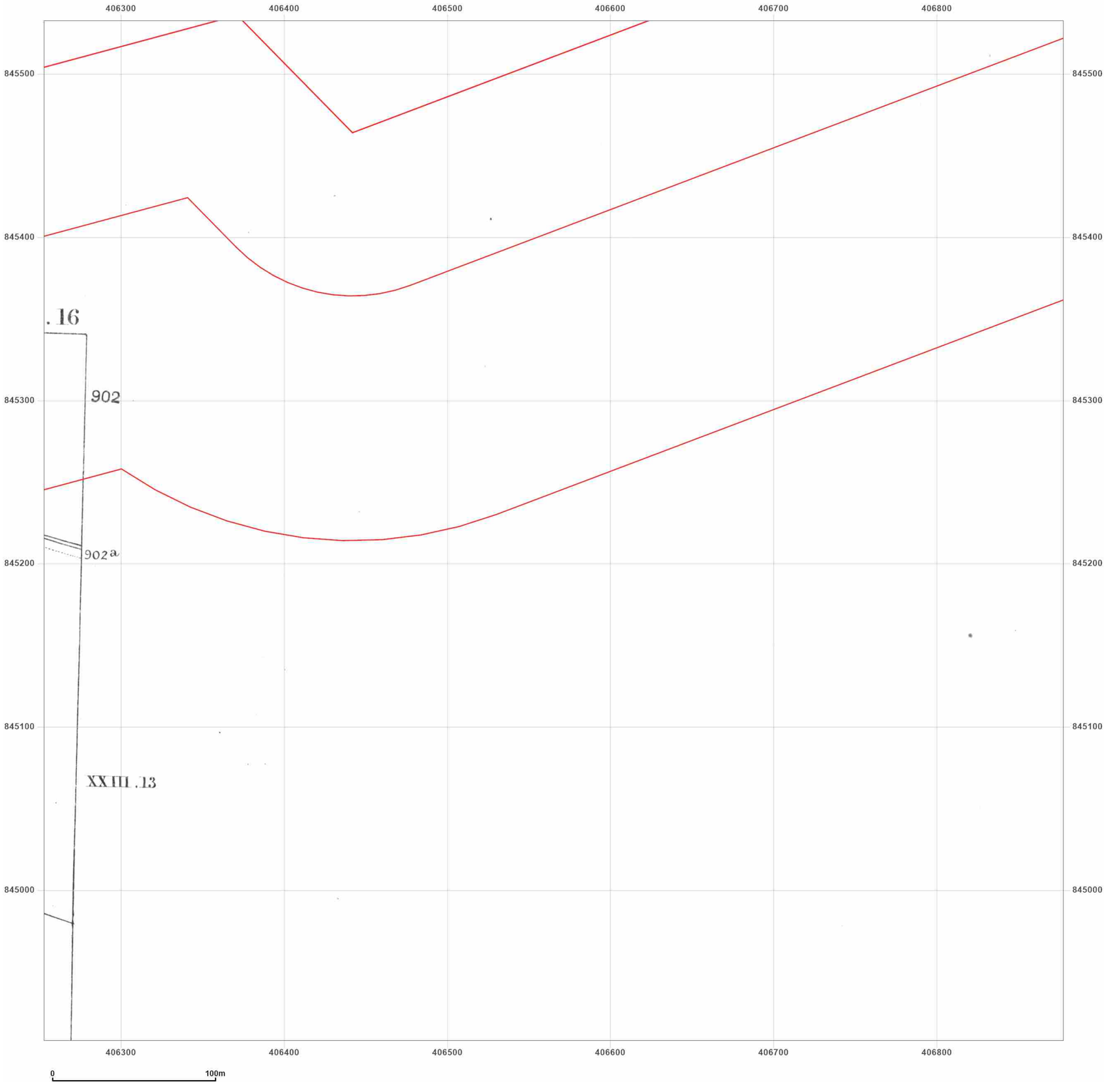


**Site Details:**

Peterhead

**Client Ref:** P114176UK001
**Report Ref:** WSP-AKM-TL7-4RJ-QFX_LS_2_2
**Grid Ref:** 406565, 845220

**Map Name:** County Series

**Map date:** **1869**

**Scale:** 1:2,500

**Printed at:** 1:2,500

N
W E
S

Surveyed 1869
Revised 1869
Edition N/A
Copyright N/A
Levelled N/A

Groundsure INSIGHTS

Powered by OS

Produced by
Groundsure Insights
T: 08444 159000
E: info@groundsure.com
W: www.groundsure.com

© Crown copyright and database rights 2024 Ordnance Survey 100035207

Production date: 17 June 2025

Map legend available at:
www.groundsure.com/sites/default/files/groundsure_legend.pdf

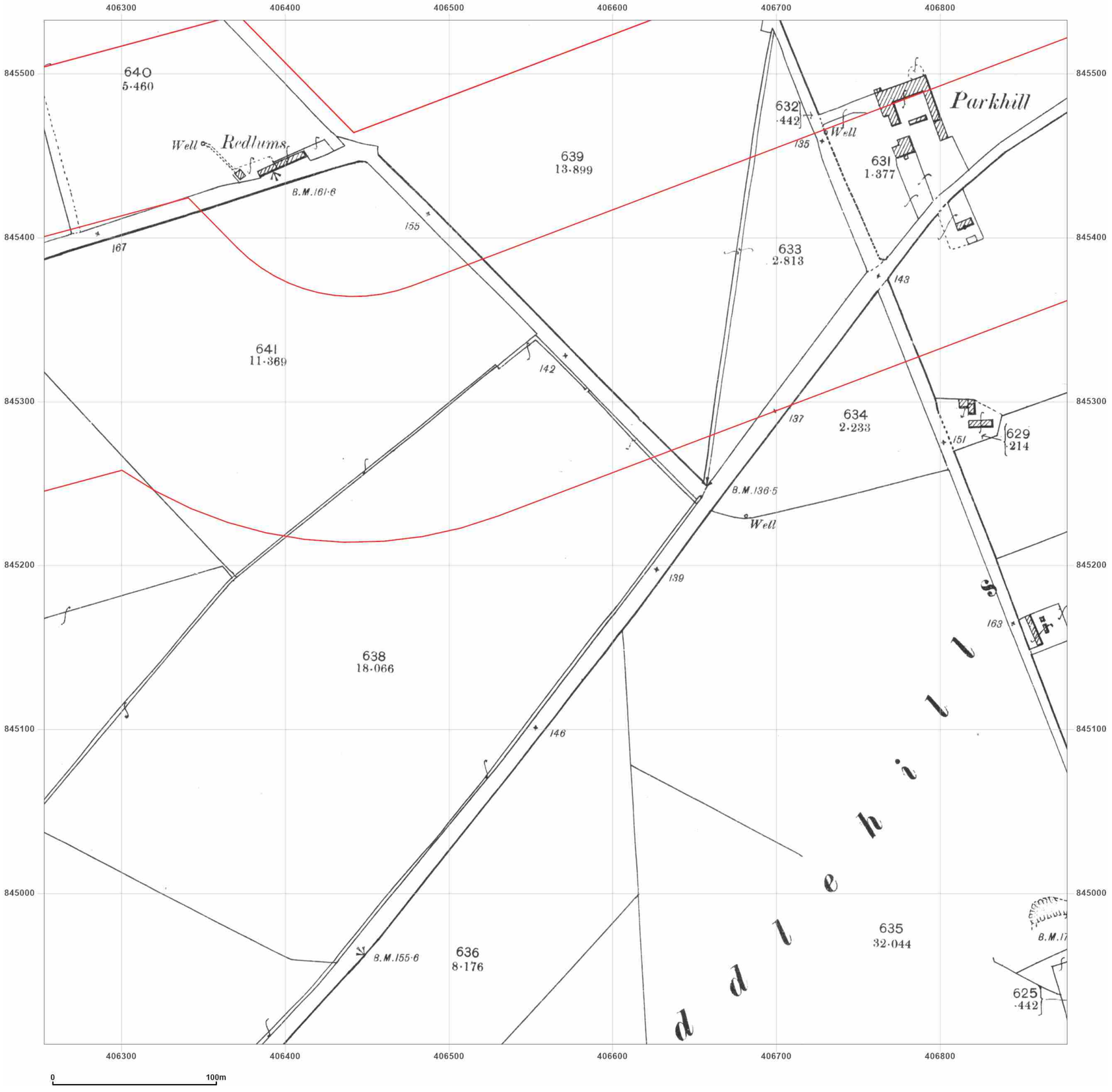


**Site Details:**

Peterhead

**Client Ref:** P114176UK001
**Report Ref:** WSP-AKM-TL7-4RJ-QFX_LS_2_2
**Grid Ref:** 406565, 845220

**Map Name:** County Series

**Map date:** **1901**

**Scale:** 1:2,500

**Printed at:** 1:2,500

N
W E
S

Surveyed 1901
Revised 1901
Edition N/A
Copyright N/A
Levelled N/A

Groundsure INSIGHTS

Powered by OS

Produced by
Groundsure Insights
T: 08444 159000
E: info@groundsure.com
W: www.groundsure.com

© Crown copyright and database rights 2024 Ordnance Survey 100035207

Production date: 17 June 2025

Map legend available at:
www.groundsure.com/sites/default/files/groundsure_legend.pdf

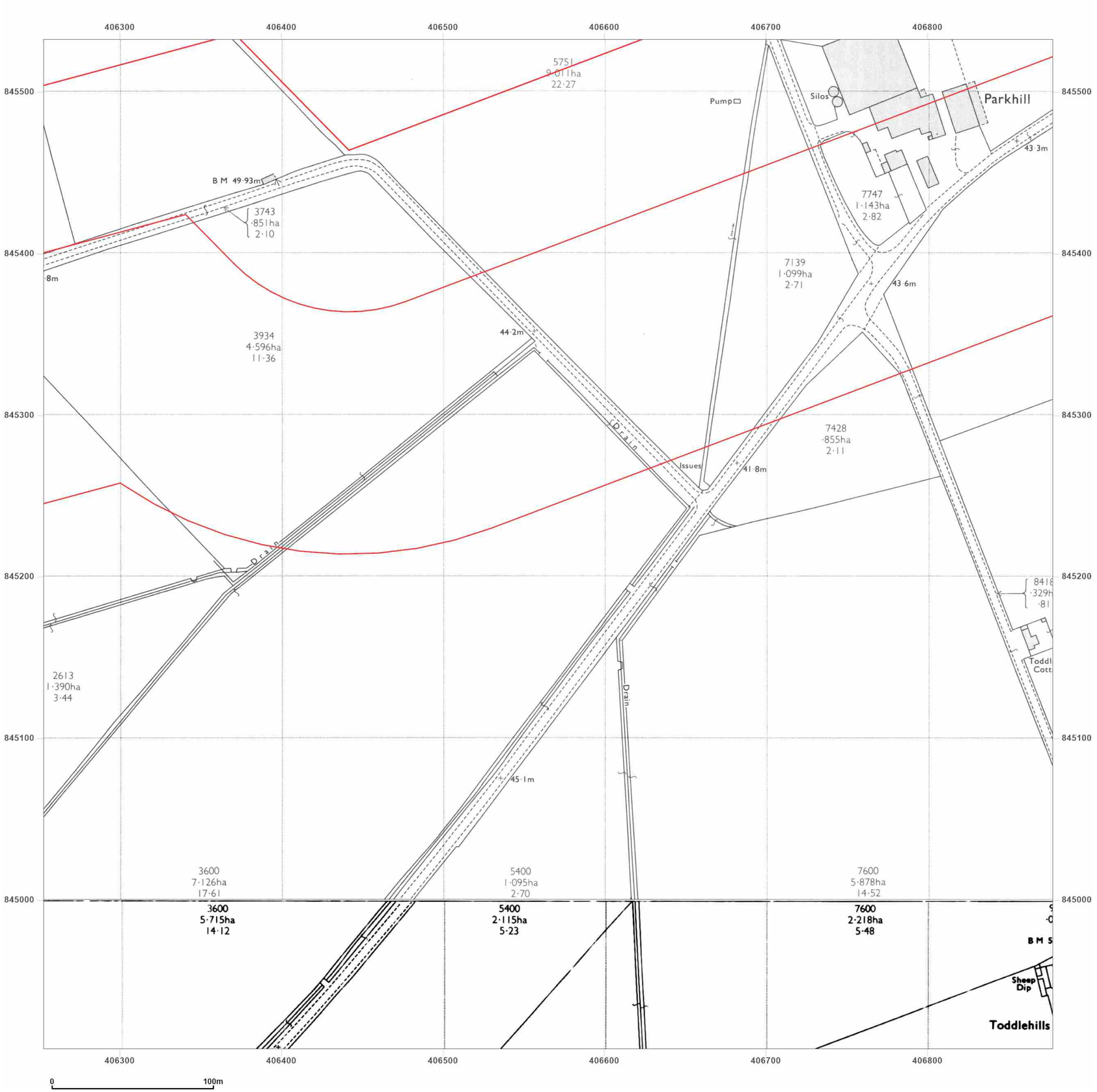


**Site Details:**

Peterhead

**Client Ref:** P114176UK001
**Report Ref:** WSP-AKM-TL7-4RJ-QFX_LS_2_2
**Grid Ref:** 406565, 845220

**Map Name:** National Grid

**Map date:** **1972-1973**

**Scale:** 1:2,500

**Printed at:** 1:2,500

N
W E
S

Surveyed 1971
Revised 1971
Edition N/A
Copyright 1972
Levelled 1955

Surveyed N/A
Revised N/A
Edition N/A
Copyright N/A
Levelled N/A

Groundsure INSIGHTS

Powered by

Produced by
Groundsure Insights
T: 08444 159000
E: info@groundsure.com
W: www.groundsure.com

© Crown copyright and database rights 2024 Ordnance Survey 100035207

Production date: 17 June 2025

Map legend available at:
www.groundsure.com/sites/default/files/groundsure_legend.pdf

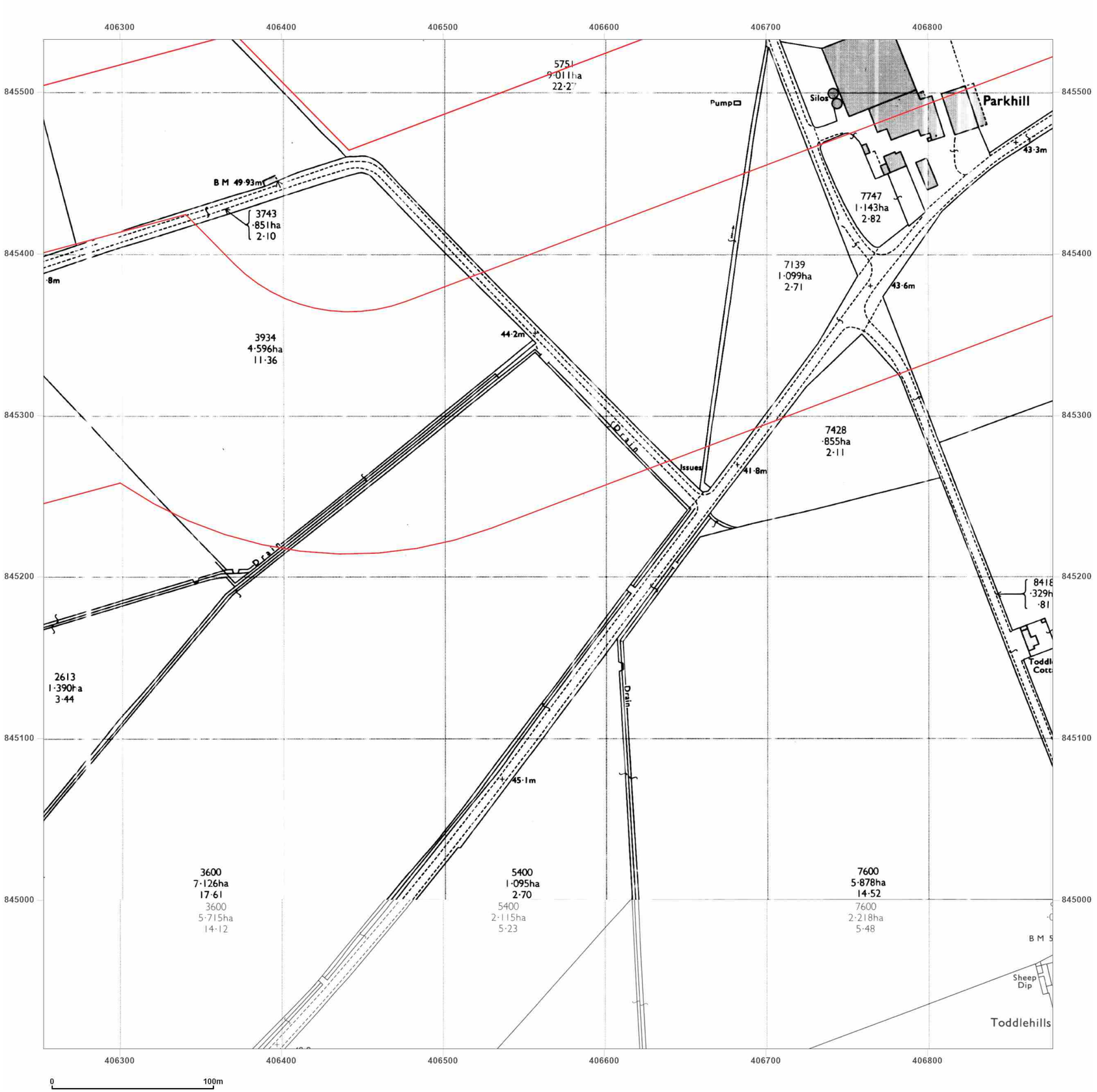


**Site Details:**

Peterhead

**Client Ref:** P114176UK001
**Report Ref:** WSP-AKM-TL7-4RJ-QFX_LS_2_2
**Grid Ref:** 406565, 845220

**Map Name:** National Grid

**Map date:** **1972-1973**

**Scale:** 1:2,500

**Printed at:** 1:2,500

N
W E
S

Surveyed N/A
Revised N/A
Edition N/A
Copyright N/A
Levelled N/A

Surveyed N/A
Revised 1972
Edition N/A
Copyright 1973
Levelled 1955

Groundsure INSIGHTS

Powered by

Produced by
Groundsure Insights
T: 08444 159000
E: info@groundsure.com
W: www.groundsure.com

© Crown copyright and database rights 2024 Ordnance Survey 100035207

Production date: 17 June 2025

Map legend available at:
www.groundsure.com/sites/default/files/groundsure_legend.pdf

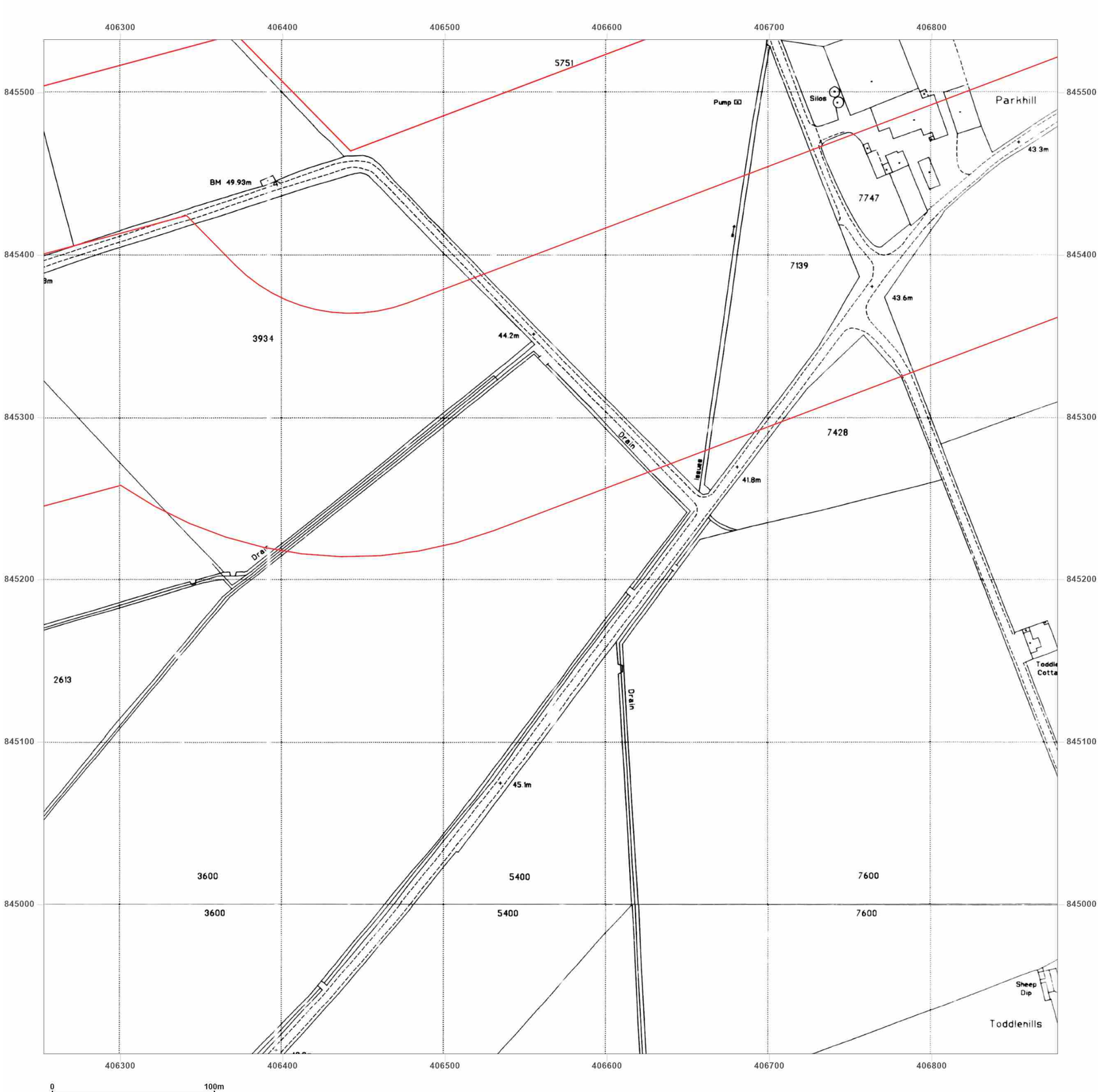


**Site Details:**

Peterhead

**Client Ref:** P114176UK001
**Report Ref:** WSP-AKM-TL7-4RJ-QFX_LS_2_2
**Grid Ref:** 406565, 845220

**Map Name:** National Grid

**Map date:** **1995**

**Scale:** 1:2,500

**Printed at:** 1:2,500

N
W E
S

Surveyed 1995
Revised N/A
Edition N/A
Copyright 1995
Levelled N/A

Surveyed 1995
Revised N/A
Edition N/A
Copyright 1995
Levelled N/A

Groundsure INSIGHTS

Powered by OS

Produced by
Groundsure Insights
T: 08444 159000
E: info@groundsure.com
W: www.groundsure.com

© Crown copyright and database rights 2024 Ordnance Survey 100035207

Production date: 17 June 2025

Map legend available at:
www.groundsure.com/sites/default/files/groundsure_legend.pdf

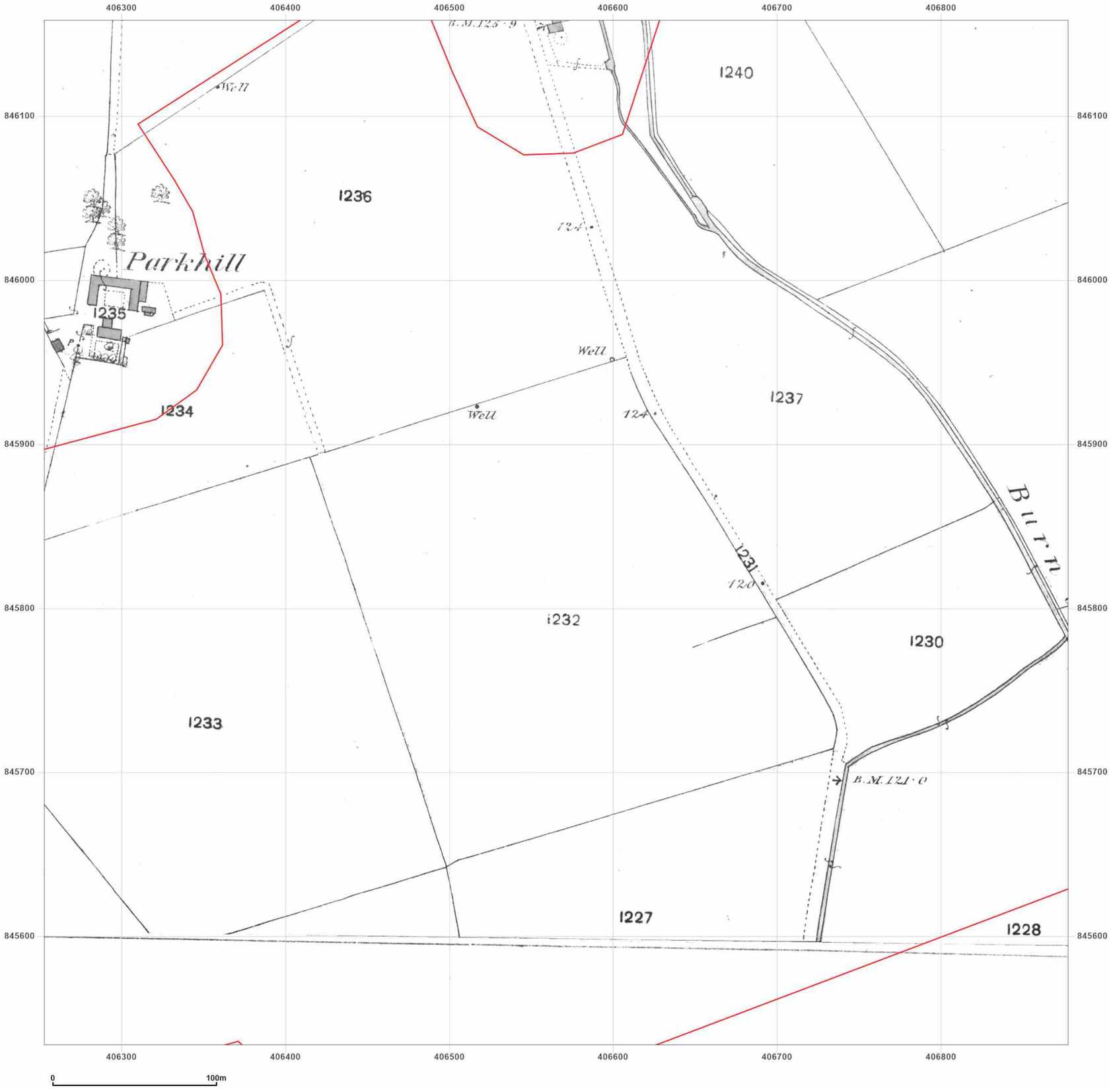


**Site Details:**

Peterhead

**Client Ref:** P114176UK001
**Report Ref:** WSP-AKM-TL7-4RJ-QFX_LS_2_3
**Grid Ref:** 406565, 845846

**Map Name:** County Series

**Map date:** **1869-1870**

**Scale:** 1:2,500

**Printed at:** 1:2,500

N
W E
S

Surveyed 1870
Revised 1870
Edition N/A
Copyright N/A
Levelled N/A

Surveyed 1869
~~Revised 1869~~
Edition N/A
Copyright N/A
Levelled N/A

Groundsure INSIGHTS

Powered by OS

Produced by
Groundsure Insights
T: 08444 159000
E: info@groundsure.com
W: www.groundsure.com

© Crown copyright and database rights 2024 Ordnance Survey 100035207

Production date: 17 June 2025

Map legend available at:
www.groundsure.com/sites/default/files/groundsure_legend.pdf

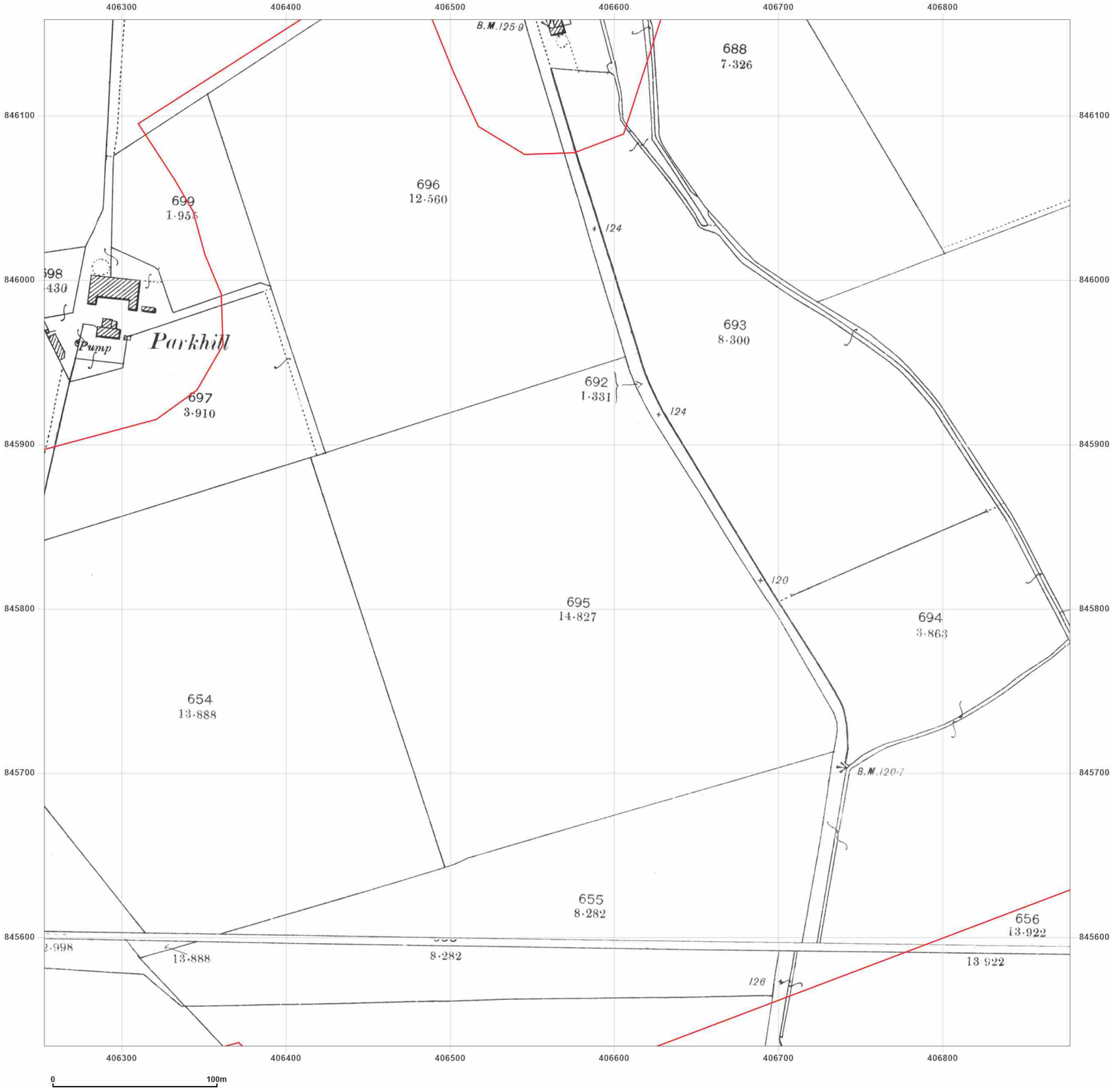


wsp

**Site Details:**

Peterhead

**Client Ref:** P114176UK001
**Report Ref:** WSP-AKM-TL7-4RJ-QFX_LS_2_3
**Grid Ref:** 406565, 845846

**Map Name:** County Series

**Map date:** **1901**

**Scale:** 1:2,500

**Printed at:** 1:2,500

N
W E
S

Surveyed 1901
Revised 1901
Edition N/A
Copyright N/A
Levelled N/A

Surveyed 1901
Revised 1901
Edition N/A
Copyright N/A
Levelled N/A

Groundsure INSIGHTS

Powered by

Produced by
Groundsure Insights
T: 08444 159000
E: info@groundsure.com
W: www.groundsure.com

© Crown copyright and database rights 2024 Ordnance Survey 100035207

Production date: 17 June 2025

Map legend available at:
www.groundsure.com/sites/default/files/groundsure_legend.pdf

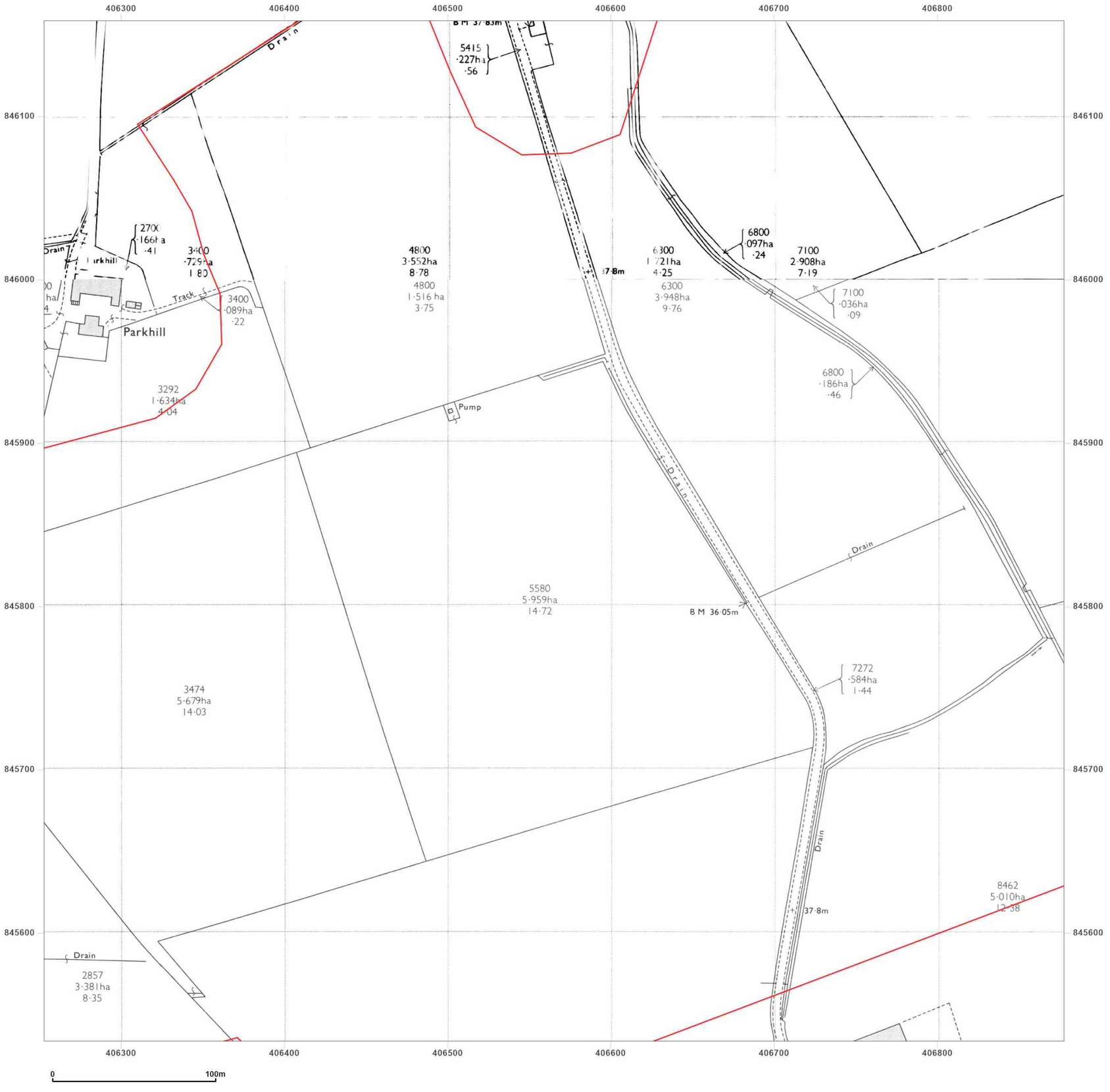


**Site Details:**

Peterhead

**Client Ref:** P114176UK001
**Report Ref:** WSP-AKM-TL7-4RJ-QFX_LS_2_3
**Grid Ref:** 406565, 845846

**Map Name:** National Grid

**Map date:** **1972**

**Scale:** 1:2,500

**Printed at:** 1:2,500

N
W E
S

Surveyed N/A
Revised N/A
Edition N/A
Copyright N/A
Levelled N/A

Surveyed 1971
Revised 1971
Edition N/A
Copyright 1972
Levelled 1955

Produced by
Groundsure Insights
T: 08444 159000
E: info@groundsure.com
W: www.groundsure.com

© Crown copyright and database rights 2024 Ordnance Survey 100035207

Production date: 17 June 2025

Map legend available at:
www.groundsure.com/sites/default/files/groundsure_legend.pdf

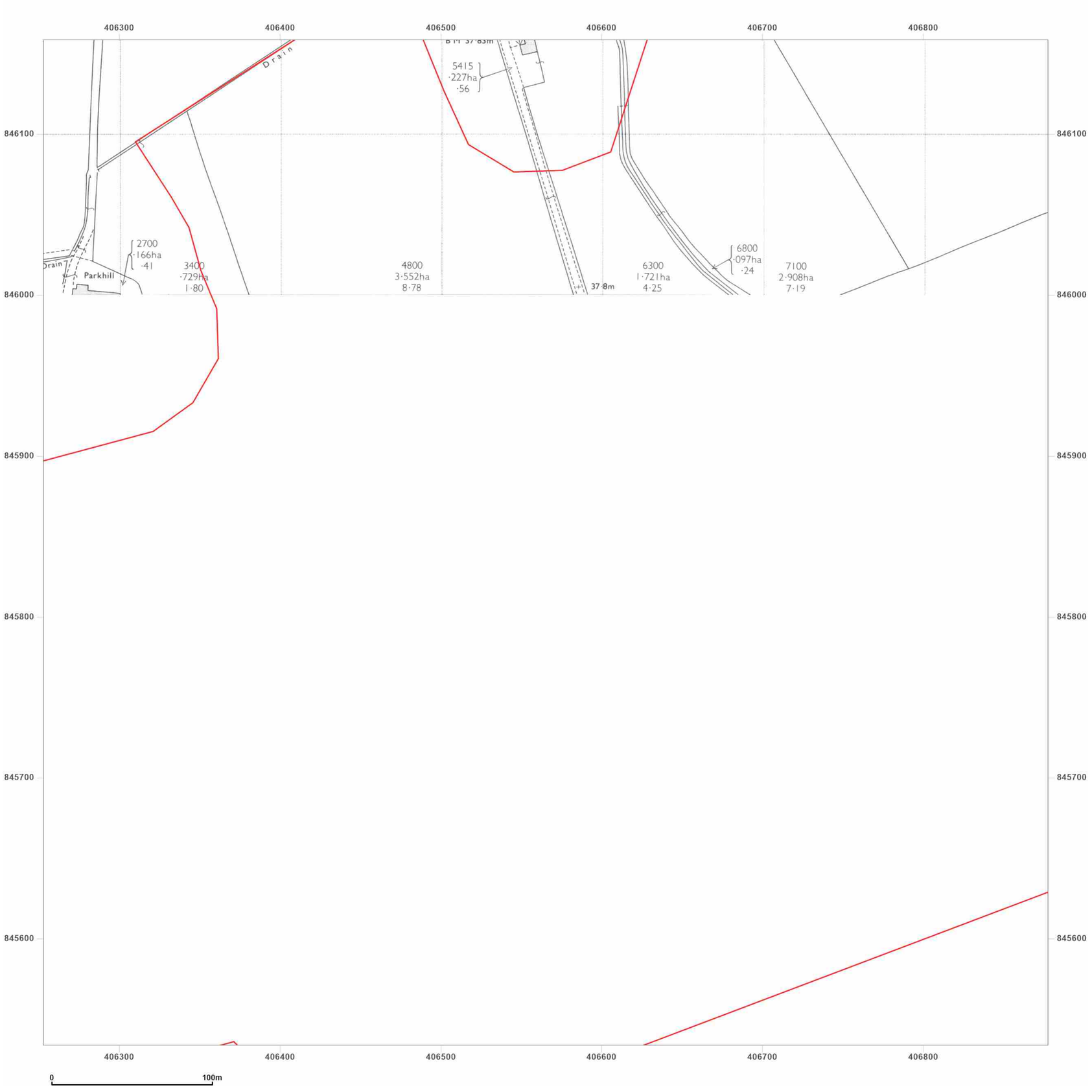


**Site Details:**

Peterhead

**Client Ref:** P114176UK001
**Report Ref:** WSP-AKM-TL7-4RJ-QFX_LS_2_3
**Grid Ref:** 406565, 845846

**Map Name:** National Grid

**Map date:** **1972**

**Scale:** 1:2,500

**Printed at:** 1:2,500

N
W E
S

Surveyed 1971
Revised 1971
Edition N/A
Copyright 1972
Levelled 1967

Groundsure INSIGHTS

Produced by
Groundsure Insights
T: 08444 159000
E: info@groundsure.com
W: www.groundsure.com

Powered by OS

© Crown copyright and database rights 2024 Ordnance Survey 100035207

Production date: 17 June 2025

Map legend available at:
www.groundsure.com/sites/default/files/groundsure_legend.pdf

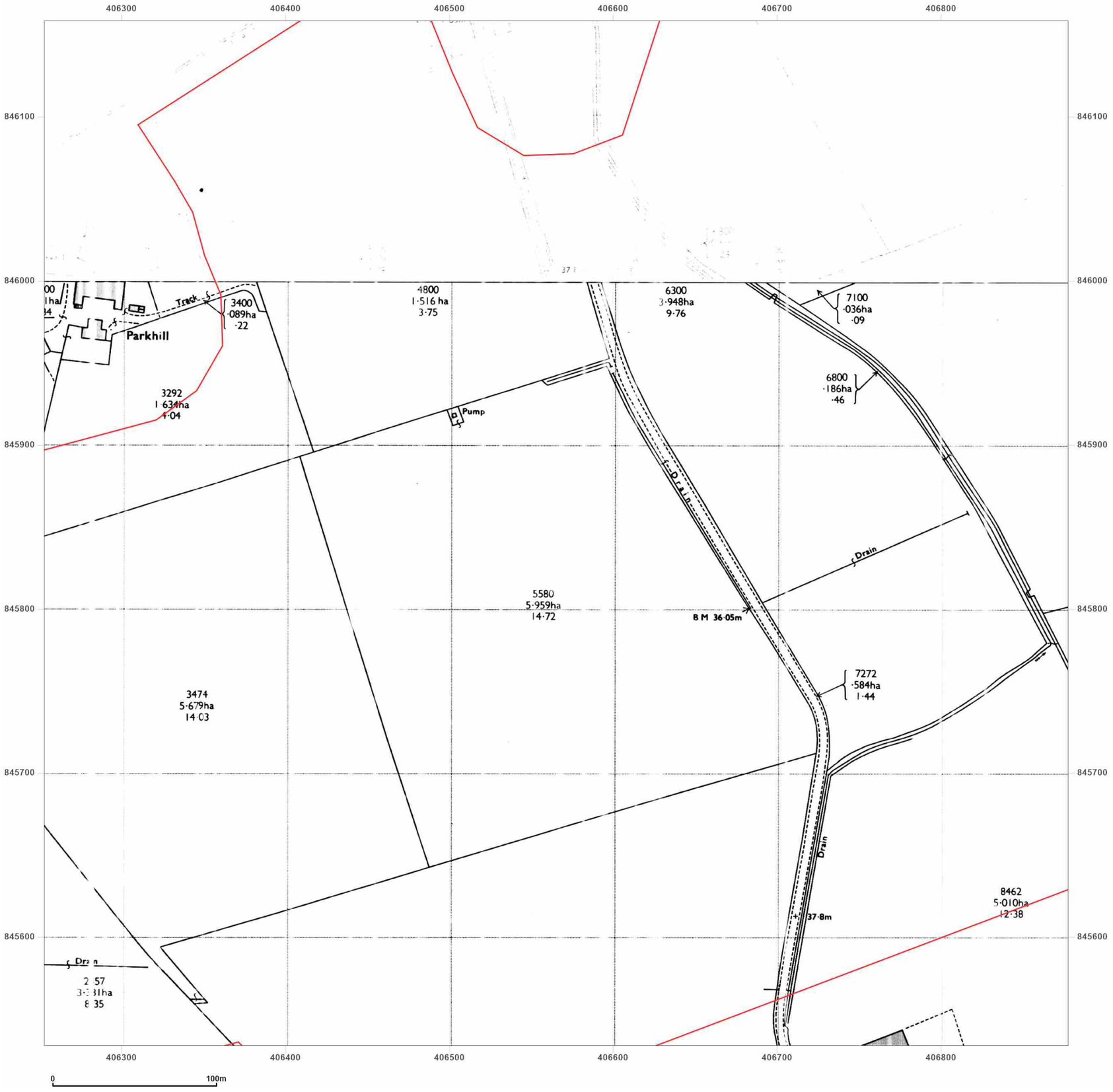


wsp

**Site Details:**

Peterhead

**Client Ref:** P114176UK001
**Report Ref:** WSP-AKM-TL7-4RJ-QFX_LS_2_3
**Grid Ref:** 406565, 845846

**Map Name:** National Grid

**Map date:** **1972-1977**

**Scale:** 1:2,500

**Printed at:** 1:2,500

N
W E
S

Surveyed N/A
Revised N/A
Edition N/A
Copyright N/A
Levelled N/A

Surveyed N/A
Revised N/A
Edition N/A
Copyright N/A
Levelled N/A

Groundsure INSIGHTS

Powered by OS

Produced by
Groundsure Insights
T: 08444 159000
E: info@groundsure.com
W: www.groundsure.com

© Crown copyright and database rights 2024 Ordnance Survey 100035207

Production date: 17 June 2025

Map legend available at:
www.groundsure.com/sites/default/files/groundsure_legend.pdf

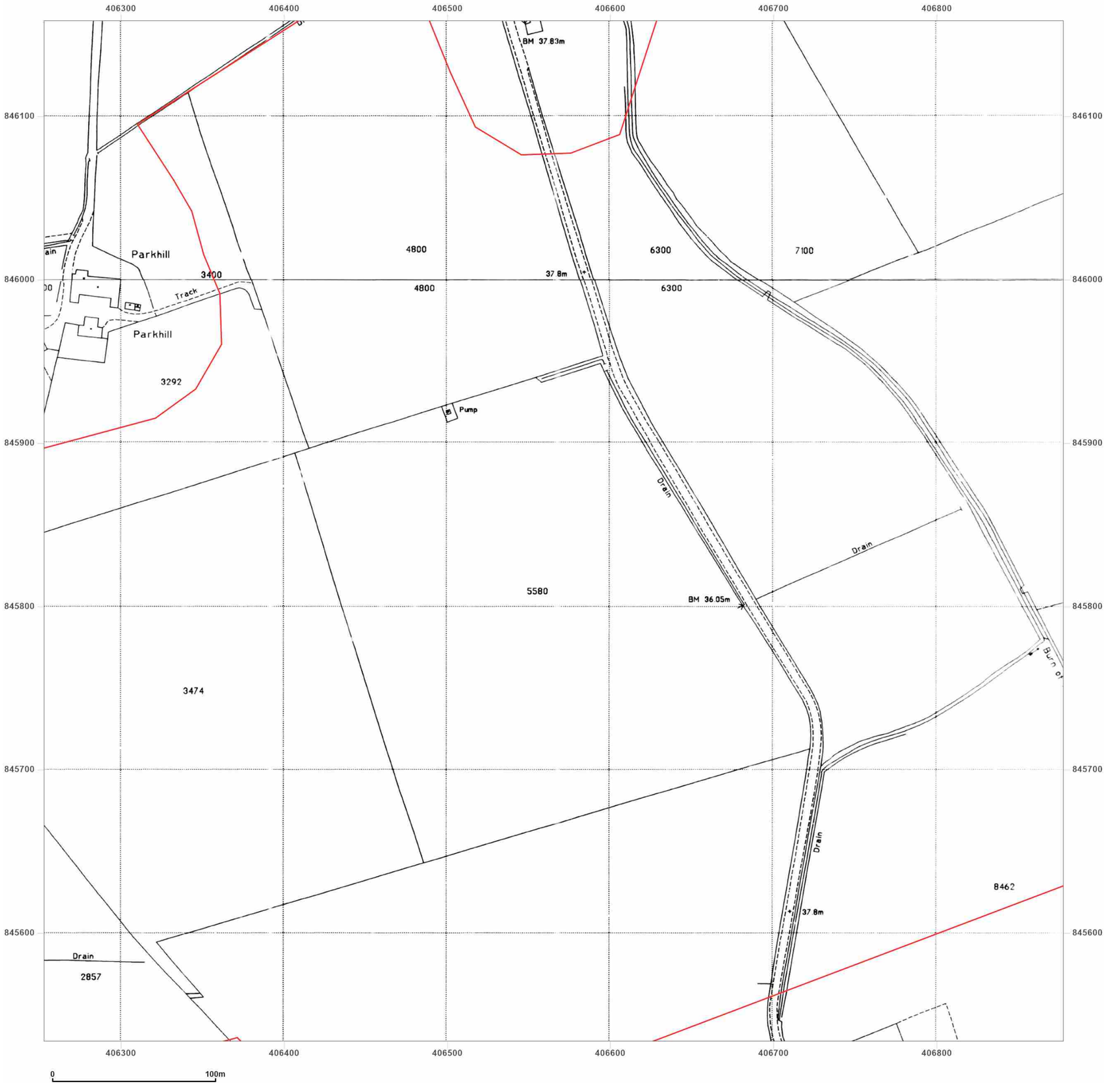


**Site Details:**

Peterhead

**Client Ref:** P114176UK001
**Report Ref:** WSP-AKM-TL7-4RJ-QFX_LS_2_3
**Grid Ref:** 406565, 845846

**Map Name:** National Grid

**Map date:** **1995**

**Scale:** 1:2,500

**Printed at:** 1:2,500

N
W E
S

Surveyed 1995
Revised N/A
Edition N/A
Copyright 1995
Levelled N/A

Surveyed 1995
Revised N/A
Edition N/A
Copyright 1995
Levelled N/A

Produced by
Groundsure Insights
T: 08444 159000
E: info@groundsure.com
W: www.groundsure.com

© Crown copyright and database rights 2024 Ordnance Survey 100035207

Production date: 17 June 2025

Map legend available at:
www.groundsure.com/sites/default/files/groundsure_legend.pdf

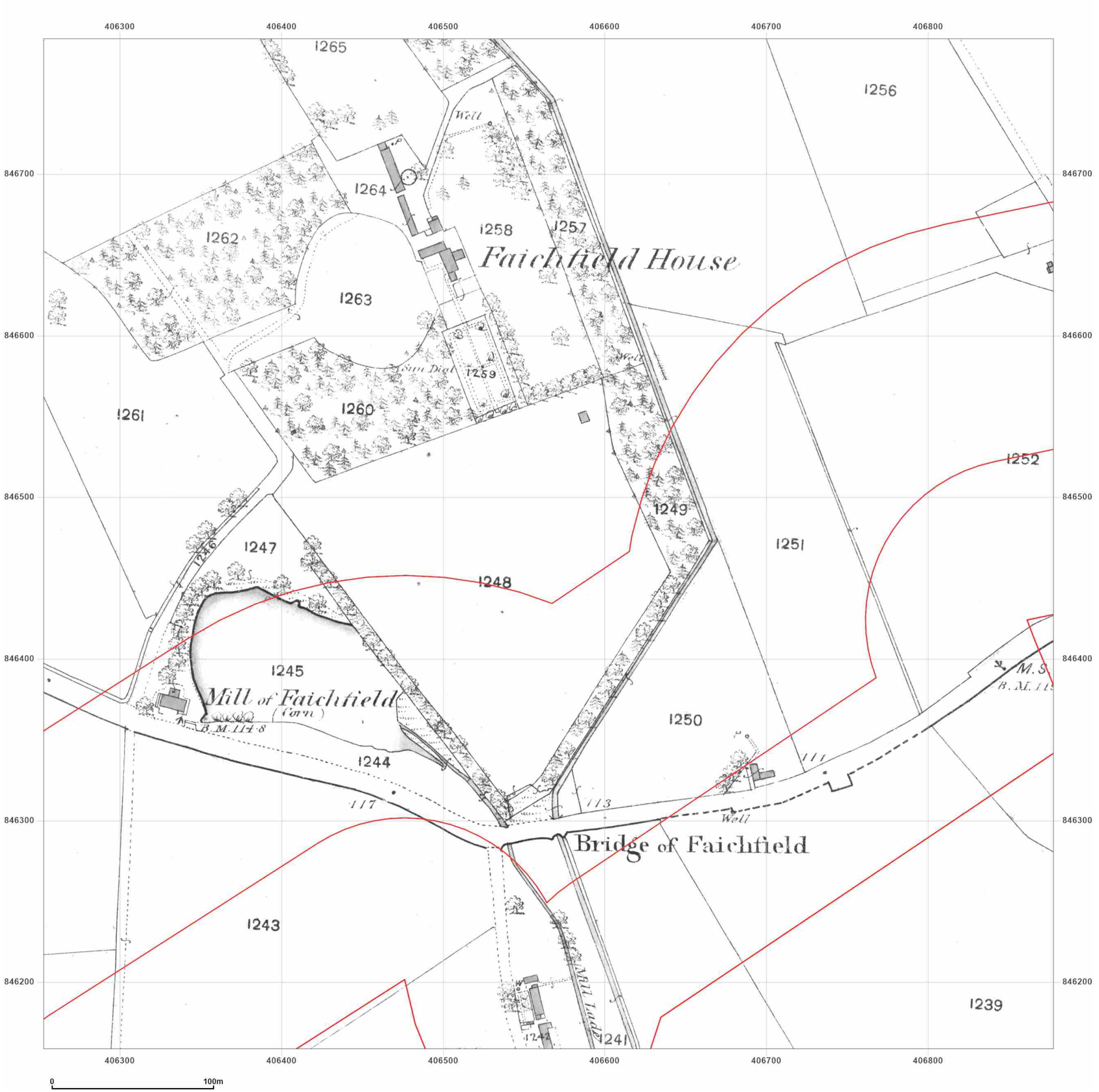


**Site Details:**

Peterhead

**Client Ref:** P114176UK001
**Report Ref:** WSP-AKM-TL7-4RJ-QFX_LS_2_4
**Grid Ref:** 406565, 846471

**Map Name:** County Series

**Map date:** **1870**

**Scale:** 1:2,500

**Printed at:** 1:2,500

N
W E
S

Surveyed 1870
Revised 1870
Edition N/A
Copyright N/A
Levelled N/A

Groundsure INSIGHTS

Powered by OS

Produced by
Groundsure Insights
T: 08444 159000
E: info@groundsure.com
W: www.groundsure.com

© Crown copyright and database rights 2024 Ordnance Survey 100035207

Production date: 17 June 2025

Map legend available at:
www.groundsure.com/sites/default/files/groundsure_legend.pdf

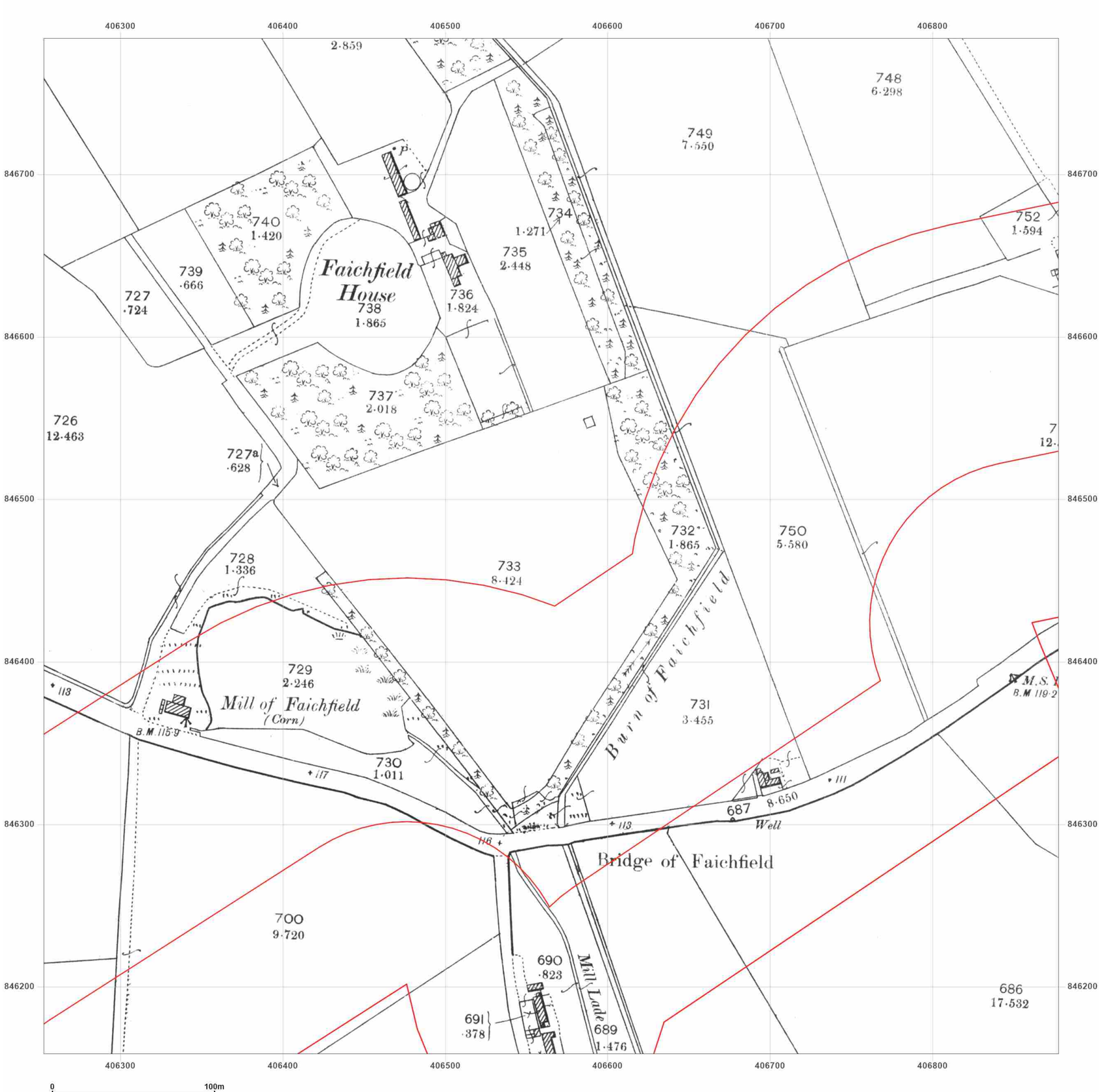


**Site Details:**

Peterhead

**Client Ref:** P114176UK001
**Report Ref:** WSP-AKM-TL7-4RJ-QFX_LS_2_4
**Grid Ref:** 406565, 846471

**Map Name:** County Series

**Map date:** **1901**

**Scale:** 1:2,500

**Printed at:** 1:2,500

N
W E
S

Surveyed 1901
Revised 1901
Edition N/A
Copyright N/A
Levelled N/A

Groundsure INSIGHTS

Powered by OS

Produced by
Groundsure Insights
T: 08444 159000
E: info@groundsure.com
W: www.groundsure.com

© Crown copyright and database rights 2024 Ordnance Survey 100035207

Production date: 17 June 2025

Map legend available at:
www.groundsure.com/sites/default/files/groundsure_legend.pdf

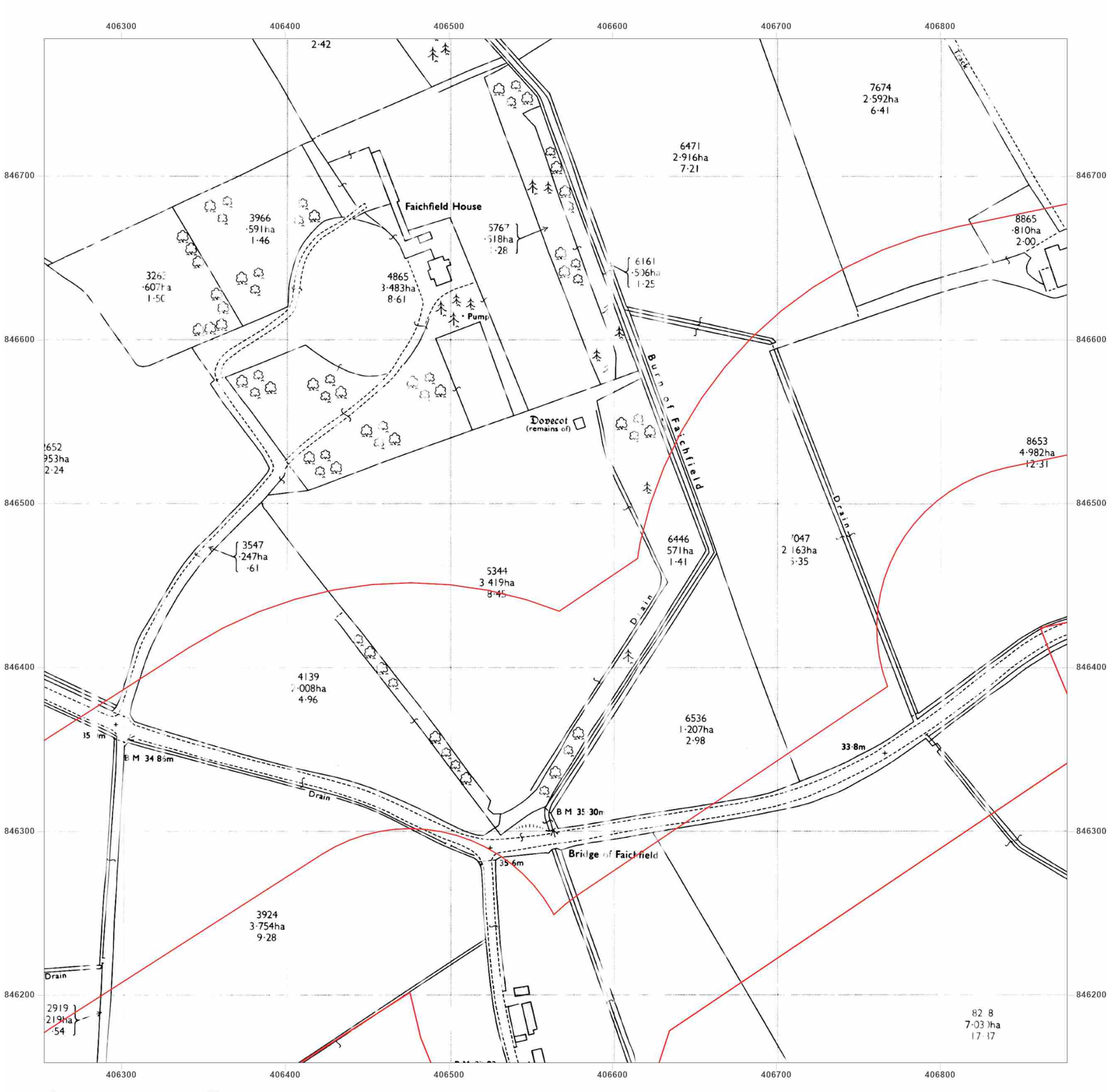


**Site Details:**

Peterhead

**Client Ref:** P114176UK001
**Report Ref:** WSP-AKM-TL7-4RJ-QFX_LS_2_4
**Grid Ref:** 406565, 846471

**Map Name:** National Grid

**Map date:** **1972**

**Scale:** 1:2,500

**Printed at:** 1:2,500

N
W E
S

Surveyed N/A
Revised N/A
Edition N/A
Copyright N/A
Levelled N/A

Groundsure INSIGHTS

Powered by OS

Produced by
Groundsure Insights
T: 08444 159000
E: info@groundsure.com
W: www.groundsure.com

© Crown copyright and database rights 2024 Ordnance Survey 100035207

Production date: 17 June 2025

Map legend available at:
www.groundsure.com/sites/default/files/groundsure_legend.pdf




wsp

**Site Details:**

Peterhead

**Client Ref:** P114176UK001
**Report Ref:** WSP-AKM-TL7-4RJ-QFX_LS_2_4
**Grid Ref:** 406565, 846471

**Map Name:** National Grid

**Map date:** **1972**

**Scale:** 1:2,500

**Printed at:** 1:2,500

N
W E
S

Surveyed 1971
Revised 1971
Edition N/A
Copyright 1972
Levelled 1967

Groundsure INSIGHTS

Powered by OS

Produced by
Groundsure Insights
T: 08444 159000
E: info@groundsure.com
W: www.groundsure.com

© Crown copyright and database rights 2024 Ordnance Survey 100035207

Production date: 17 June 2025

Map legend available at:
www.groundsure.com/sites/default/files/groundsure_legend.pdf

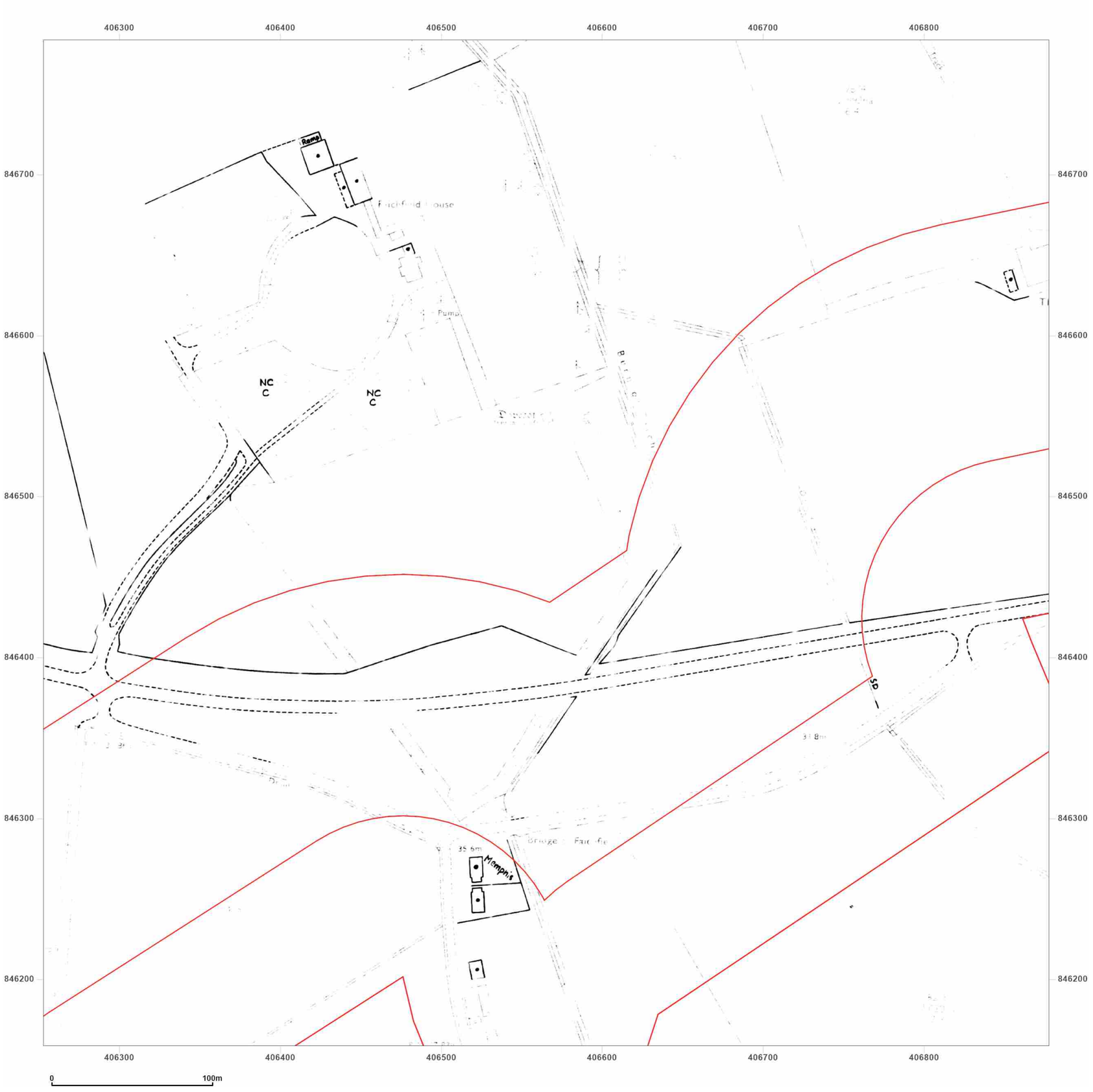


**Site Details:**

Peterhead

**Client Ref:** P114176UK001
**Report Ref:** WSP-AKM-TL7-4RJ-QFX_LS_2_4
**Grid Ref:** 406565, 846471

**Map Name:** National Grid

**Map date:** **1977**

**Scale:** 1:2,500

**Printed at:** 1:2,500

N
W E
S

Surveyed N/A
Revised N/A
Edition N/A
Copyright N/A
Levelled N/A

Groundsure INSIGHTS

Powered by OS

Produced by
Groundsure Insights
T: 08444 159000
E: info@groundsure.com
W: www.groundsure.com

© Crown copyright and database rights 2024 Ordnance Survey 100035207

Production date: 17 June 2025

Map legend available at:
www.groundsure.com/sites/default/files/groundsure_legend.pdf




**Site Details:**

Peterhead

**Client Ref:** P114176UK001
**Report Ref:** WSP-AKM-TL7-4RJ-QFX_LS_2_4
**Grid Ref:** 406565, 846471

**Map Name:** National Grid

**Map date:** **1995**

**Scale:** 1:2,500

**Printed at:** 1:2,500

N
W E
S

Surveyed 1995
Revised N/A
Edition N/A
Copyright 1995
Levelled N/A

Groundsure INSIGHTS

Powered by OS

Produced by
Groundsure Insights
T: 08444 159000
E: info@groundsure.com
W: www.groundsure.com

© Crown copyright and database rights 2024 Ordnance Survey 100035207

Production date: 17 June 2025

Map legend available at:
www.groundsure.com/sites/default/files/groundsure_legend.pdf

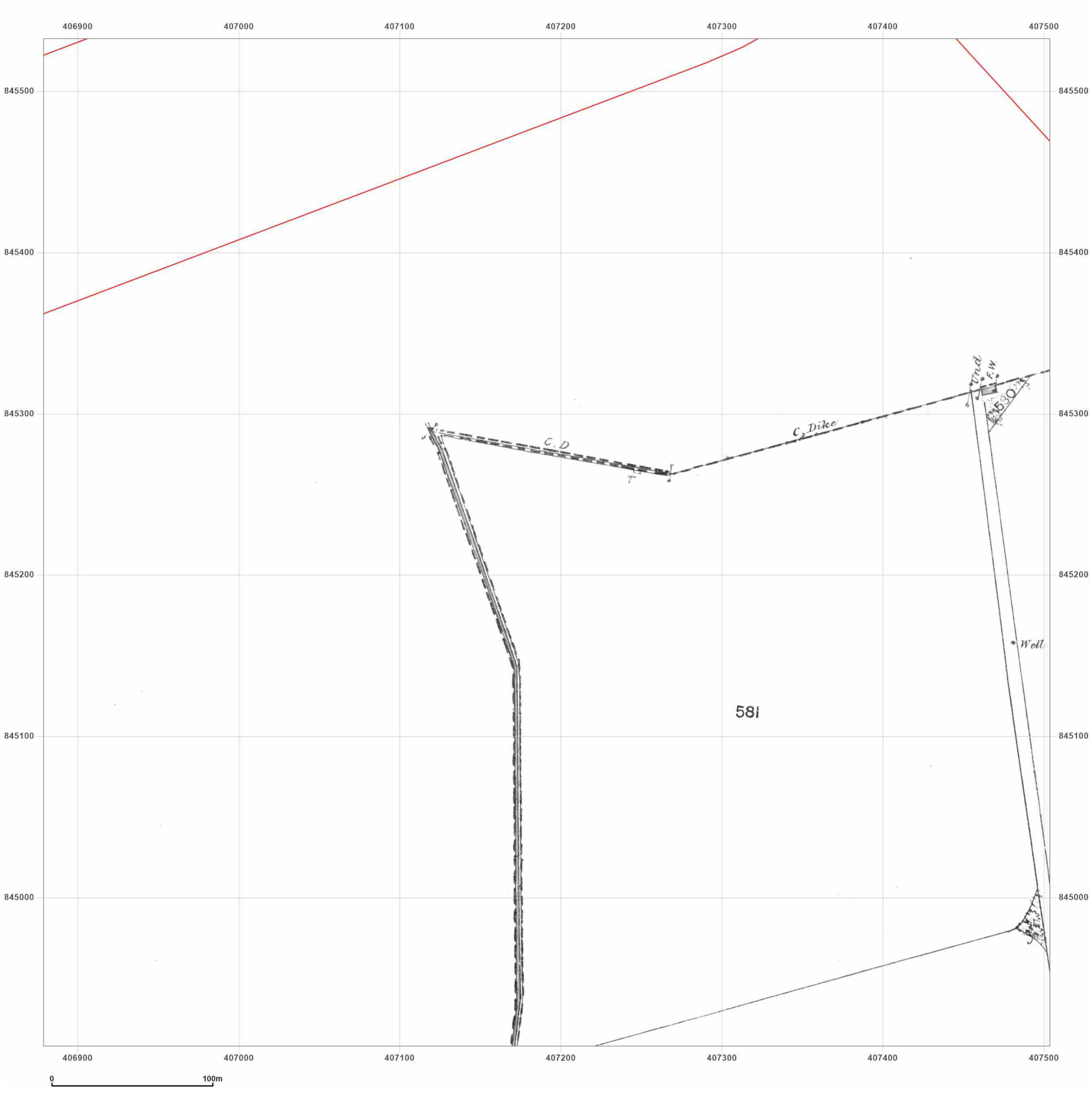


**Site Details:**

Peterhead

**Client Ref:** P114176UK001
**Report Ref:** WSP-AKM-TL7-4RJ-QFX_LS_3_2
**Grid Ref:** 407191, 845220

**Map Name:** County Series

**Map date:** **1869**

**Scale:** 1:2,500

**Printed at:** 1:2,500

N
W E
S

Surveyed 1869
Revised 1869
Edition N/A
Copyright N/A
Levelled N/A

Groundsure INSIGHTS

Powered by OS

Produced by
Groundsure Insights
T: 08444 159000
E: info@groundsure.com
W: www.groundsure.com

© Crown copyright and database rights 2024 Ordnance Survey 100035207

Production date: 17 June 2025

Map legend available at:
www.groundsure.com/sites/default/files/groundsure_legend.pdf

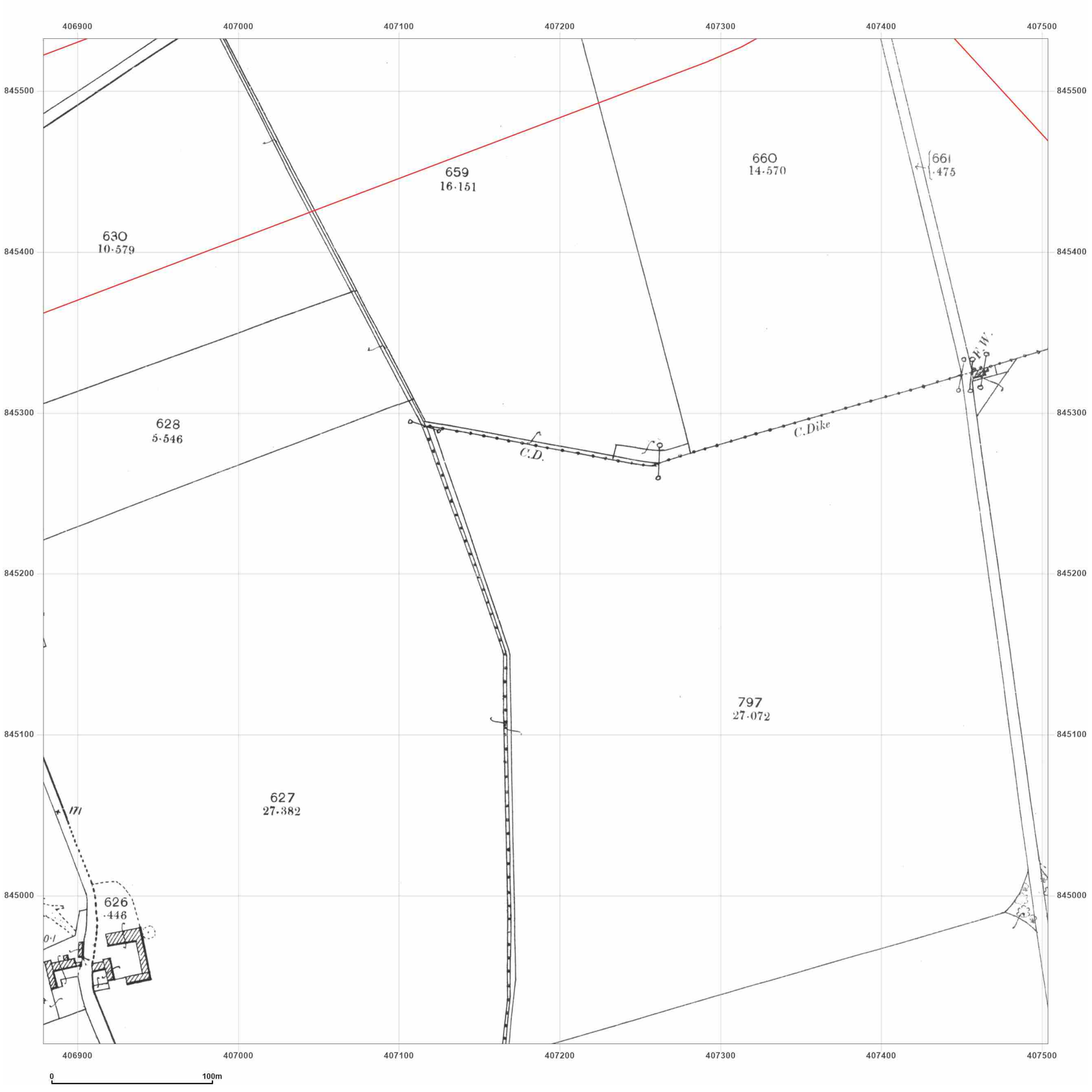


**Site Details:**

Peterhead

**Client Ref:** P114176UK001
**Report Ref:** WSP-AKM-TL7-4RJ-QFX_LS_3_2
**Grid Ref:** 407191, 845220

**Map Name:** County Series

**Map date:** **1901**

**Scale:** 1:2,500

**Printed at:** 1:2,500

N
W E
S



Surveyed 1901
Revised 1901
Edition N/A
Copyright N/A
Levelled N/A

Groundsure INSIGHTS

Powered by OS

Produced by
Groundsure Insights
T: 08444 159000
E: info@groundsure.com
W: www.groundsure.com

© Crown copyright and database rights 2024 Ordnance Survey 100035207

Production date: 17 June 2025

Map legend available at:
www.groundsure.com/sites/default/files/groundsure_legend.pdf

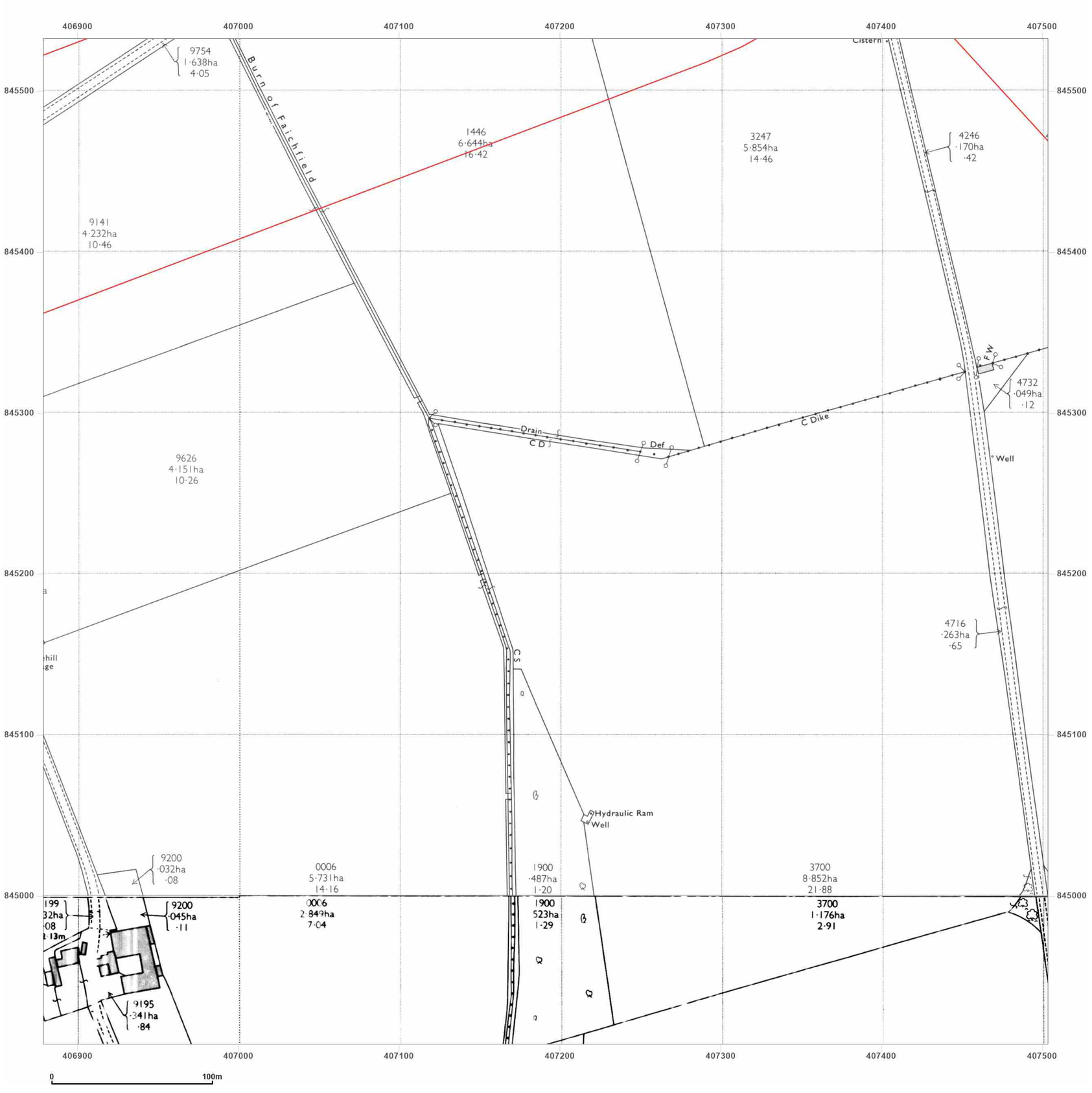


**Site Details:**

Peterhead

**Client Ref:** P114176UK001
**Report Ref:** WSP-AKM-TL7-4RJ-QFX_LS_3_2
**Grid Ref:** 407191, 845220

**Map Name:** National Grid

**Map date:** **1972-1973**

**Scale:** 1:2,500

**Printed at:** 1:2,500

N
W E
S

Surveyed 1971
Revised 1971
Edition N/A
Copyright 1972
Levelled 1955

Surveyed N/A
Revised N/A
Edition N/A
Copyright N/A
Levelled N/A

Surveyed N/A
Revised N/A
Edition N/A
Copyright N/A
Levelled N/A

Groundsure INSIGHTS

Powered by OS

Produced by
Groundsure Insights
T: 08444 159000
E: info@groundsure.com
W: www.groundsure.com

© Crown copyright and database rights 2024 Ordnance Survey 100035207

Production date: 17 June 2025

Map legend available at:
www.groundsure.com/sites/default/files/groundsure_legend.pdf

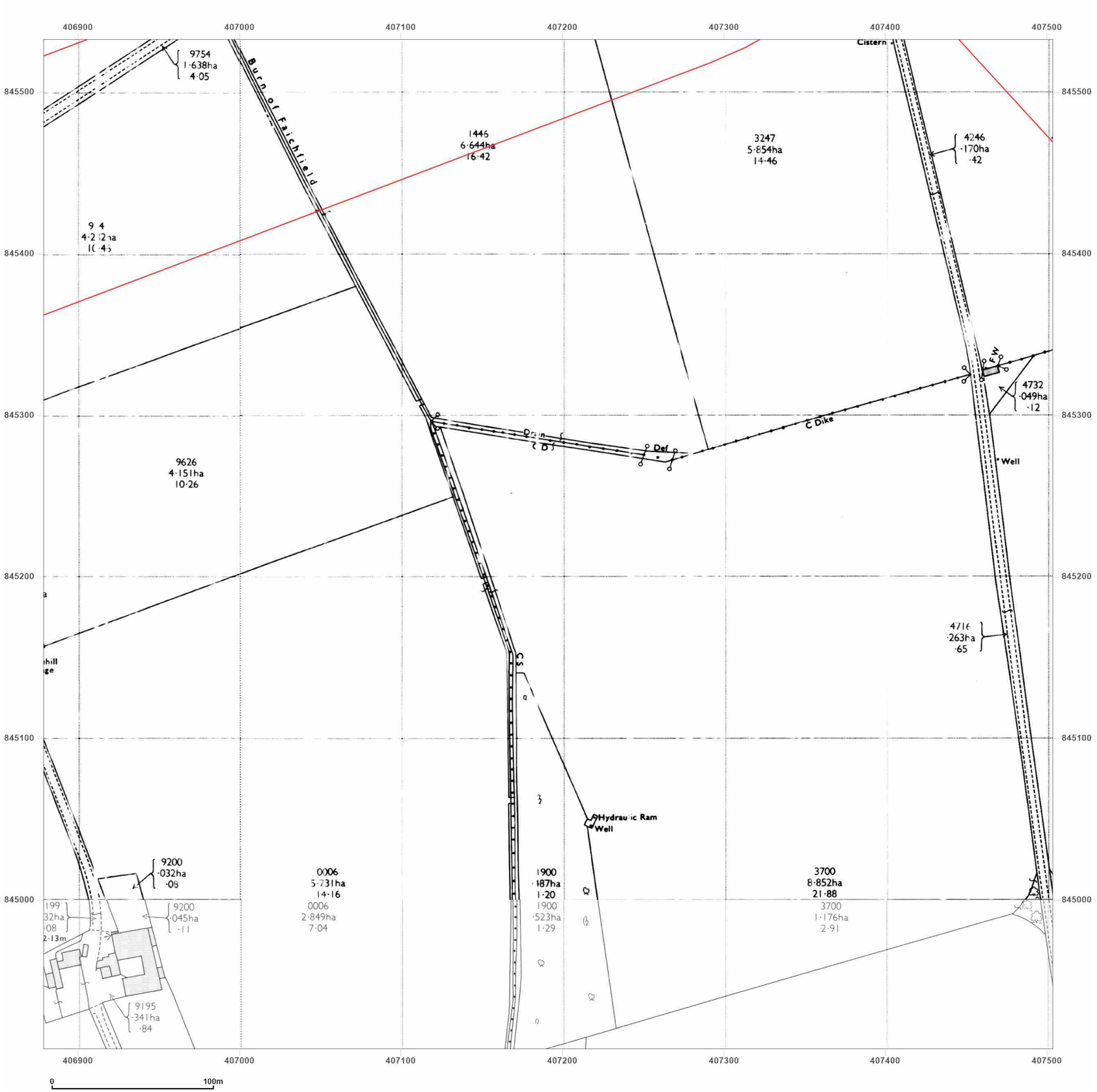


**Site Details:**

Peterhead

**Client Ref:** P114176UK001
**Report Ref:** WSP-AKM-TL7-4RJ-QFX_LS_3_2
**Grid Ref:** 407191, 845220

**Map Name:** National Grid

**Map date:** **1972-1973**

**Scale:** 1:2,500

**Printed at:** 1:2,500

N
W E
S

Surveyed N/A
Revised N/A
Edition N/A
Copyright N/A
Levelled N/A

Surveyed N/A
Revised N/A
Edition N/A
Copyright N/A
Levelled N/A

Surveyed N/A
Revised 1972
Edition N/A
Copyright 1973
Levelled 1955

Groundsure INSIGHTS

Powered by OS

Produced by
Groundsure Insights
T: 08444 159000
E: info@groundsure.com
W: www.groundsure.com

© Crown copyright and database rights 2024 Ordnance Survey 100035207

Production date: 17 June 2025

Map legend available at:
www.groundsure.com/sites/default/files/groundsure_legend.pdf

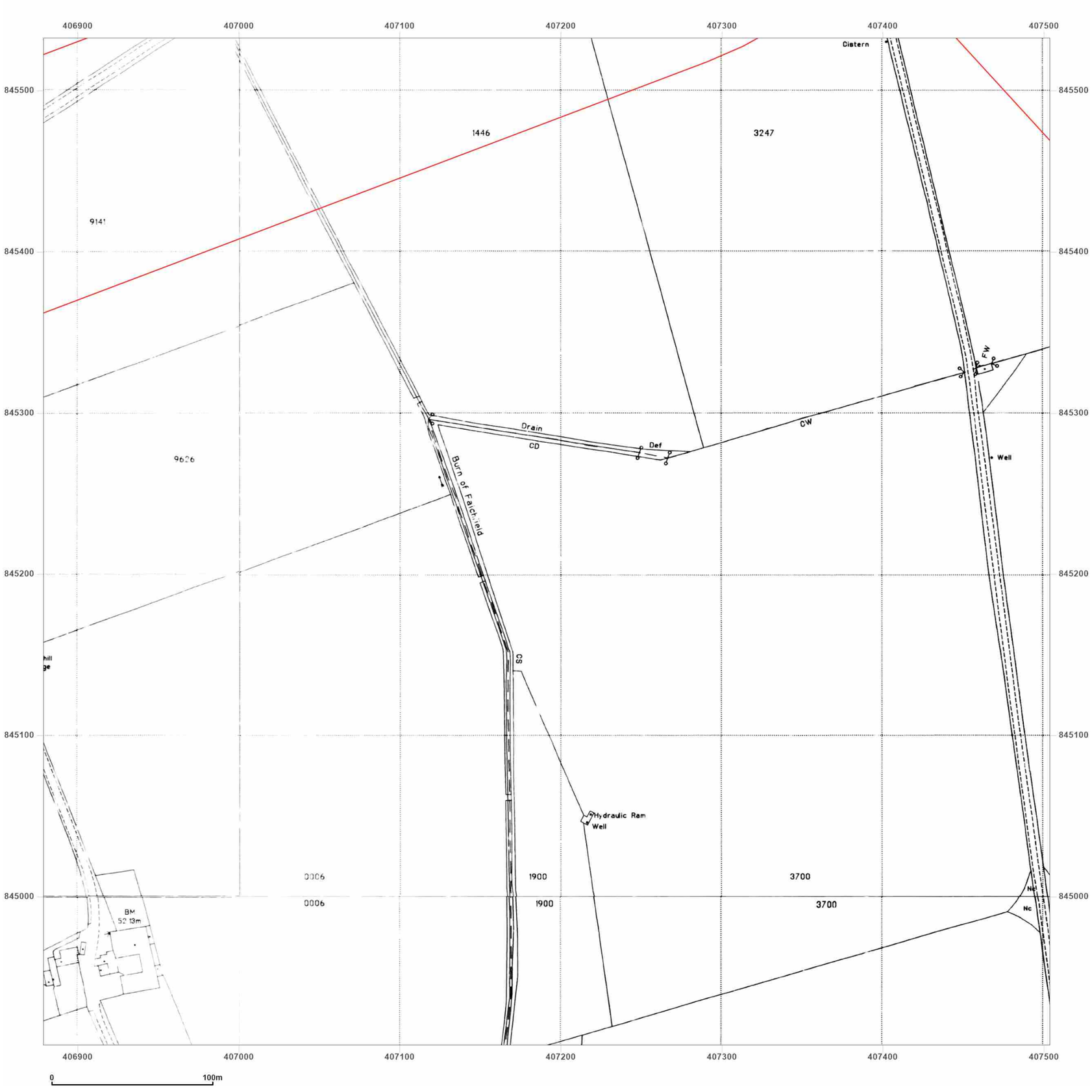


**Site Details:**

Peterhead

**Client Ref:** P114176UK001
**Report Ref:** WSP-AKM-TL7-4RJ-QFX_LS_3_2
**Grid Ref:** 407191, 845220

**Map Name:** National Grid

**Map date:** **1995**

**Scale:** 1:2,500

**Printed at:** 1:2,500

N
W E
S

Surveyed 1995
Revised N/A
Edition N/A
Copyright 1995
Levelled N/A

Surveyed 1995
Revised N/A
Edition N/A
Copyright 1995
Levelled N/A

Surveyed 1995
Revised N/A
Edition N/A
Copyright 1995
Levelled N/A

Surveyed 1995
Revised N/A
Edition N/A
Copyright 1995
Levelled N/A

Groundsure INSIGHTS

Powered by OS

Produced by
Groundsure Insights
T: 08444 159000
E: info@groundsure.com
W: www.groundsure.com

© Crown copyright and database rights 2024 Ordnance Survey 100035207

Production date: 17 June 2025

Map legend available at:
www.groundsure.com/sites/default/files/groundsure_legend.pdf

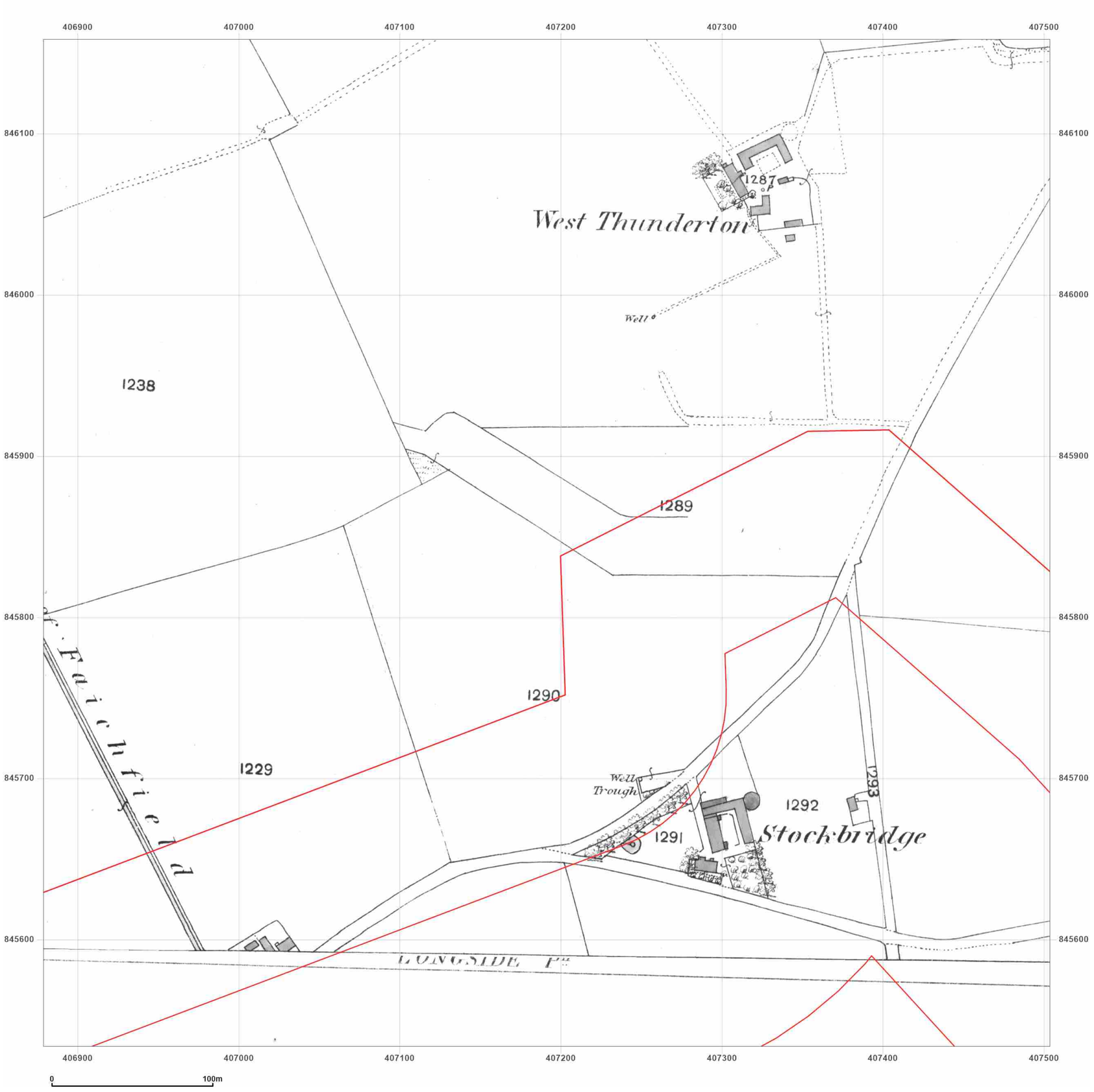


**Site Details:**

Peterhead

**Client Ref:** P114176UK001
**Report Ref:** WSP-AKM-TL7-4RJ-QFX_LS_3_3
**Grid Ref:** 407191, 845846

**Map Name:** County Series

**Map date:** **1869-1870**

**Scale:** 1:2,500

**Printed at:** 1:2,500

N
W E
S

Surveyed 1870
Revised 1870
Edition N/A
Copyright N/A
Levelled N/A



Surveyed 1869
Revised 1869
Edition N/A
Copyright N/A
Levelled N/A

Groundsure INSIGHTS

Powered by OS

Produced by
Groundsure Insights
T: 08444 159000
E: info@groundsure.com
W: www.groundsure.com

© Crown copyright and database rights 2024 Ordnance Survey 100035207

Production date: 17 June 2025

Map legend available at:
www.groundsure.com/sites/default/files/groundsure_legend.pdf

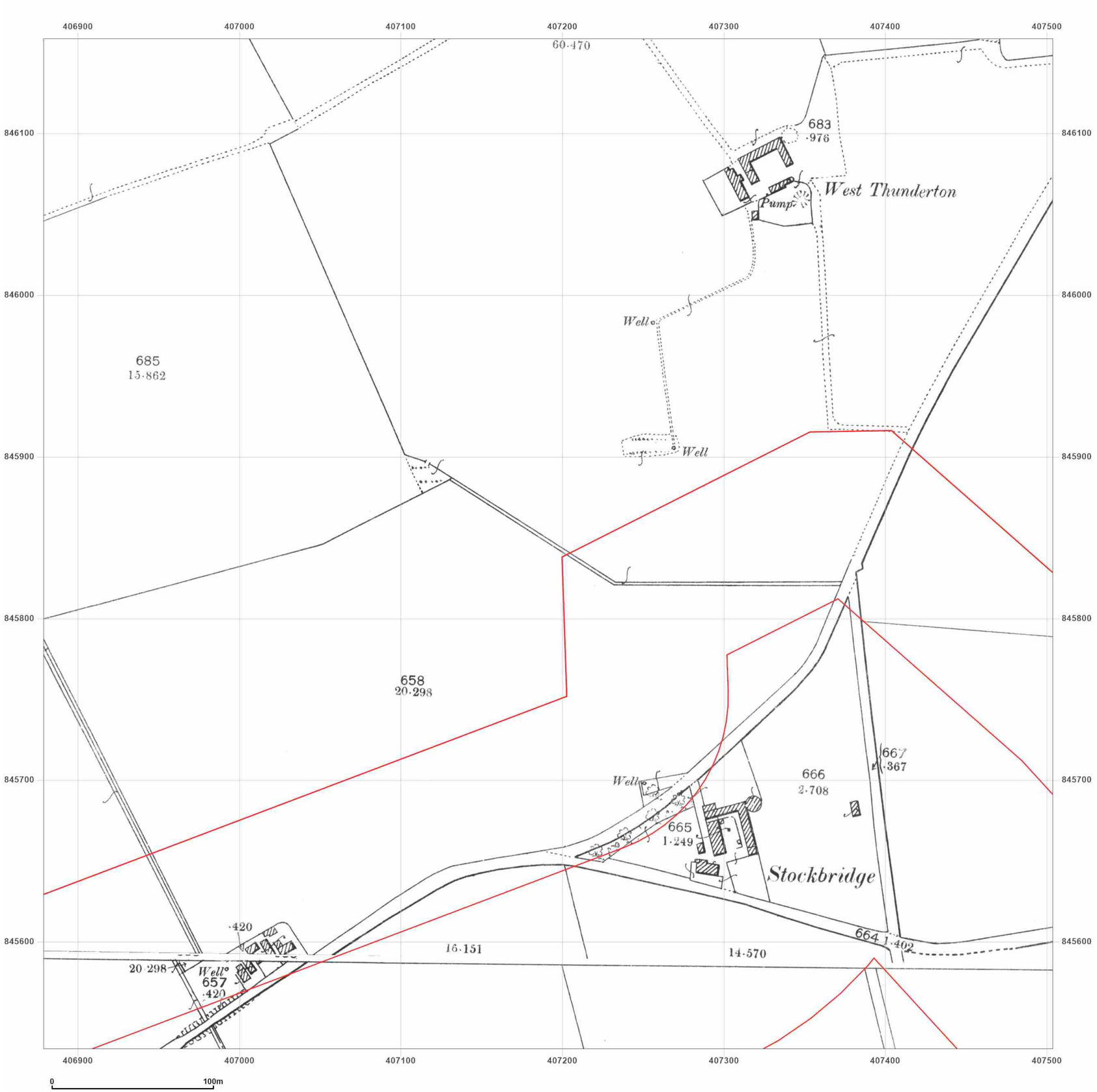


**Site Details:**

Peterhead

**Client Ref:** P114176UK001
**Report Ref:** WSP-AKM-TL7-4RJ-QFX_LS_3_3
**Grid Ref:** 407191, 845846

**Map Name:** County Series

**Map date:** **1901**

**Scale:** 1:2,500

**Printed at:** 1:2,500

N
W E
S

Surveyed 1901
Revised 1901
Edition N/A
Copyright N/A
Levelled N/A



Surveyed 1901
Revised 1901
Edition N/A
Copyright N/A
Levelled N/A

Groundsure INSIGHTS

Powered by OS

Produced by
Groundsure Insights
T: 08444 159000
E: info@groundsure.com
W: www.groundsure.com

© Crown copyright and database rights 2024 Ordnance Survey 100035207

Production date: 17 June 2025

Map legend available at:
www.groundsure.com/sites/default/files/groundsure_legend.pdf

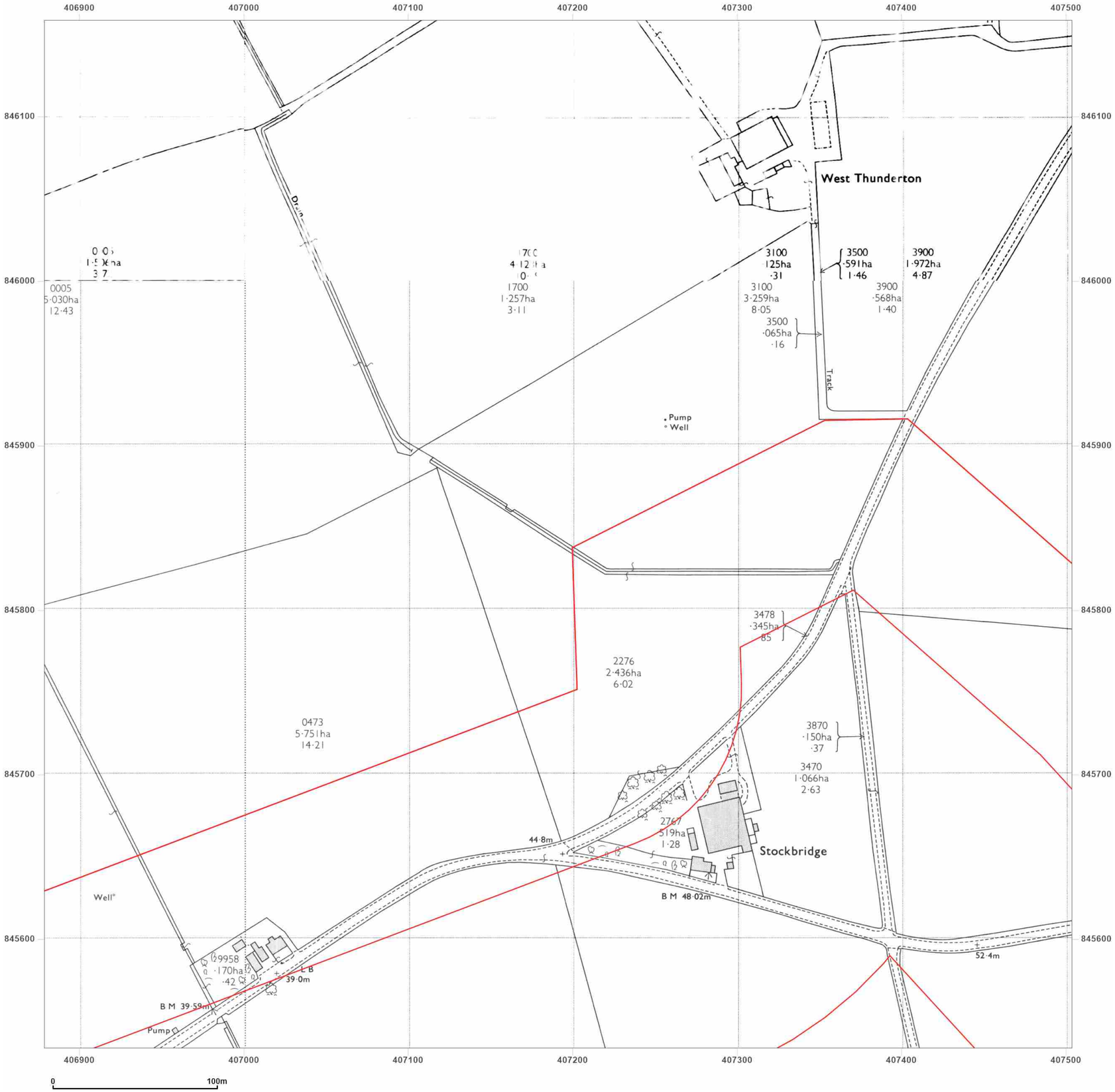


wsp

**Site Details:**

Peterhead

**Client Ref:** P114176UK001
**Report Ref:** WSP-AKM-TL7-4RJ-QFX_LS_3_3
**Grid Ref:** 407191, 845846

**Map Name:** National Grid

**Map date:** **1972**

**Scale:** 1:2,500

**Printed at:** 1:2,500

N
W E
S

Surveyed N/A
Revised N/A
Edition N/A
Copyright N/A
Levelled N/A

Surveyed N/A
Revised N/A
Edition N/A
Copyright N/A
Levelled N/A

Surveyed 1971
Revised 1971
Edition N/A
Copyright 1972
Levelled 1955

Groundsure INSIGHTS

Powered by OS

Produced by
Groundsure Insights
T: 08444 159000
E: info@groundsure.com
W: www.groundsure.com

© Crown copyright and database rights 2024 Ordnance Survey 100035207

Production date: 17 June 2025

Map legend available at:
www.groundsure.com/sites/default/files/groundsure_legend.pdf

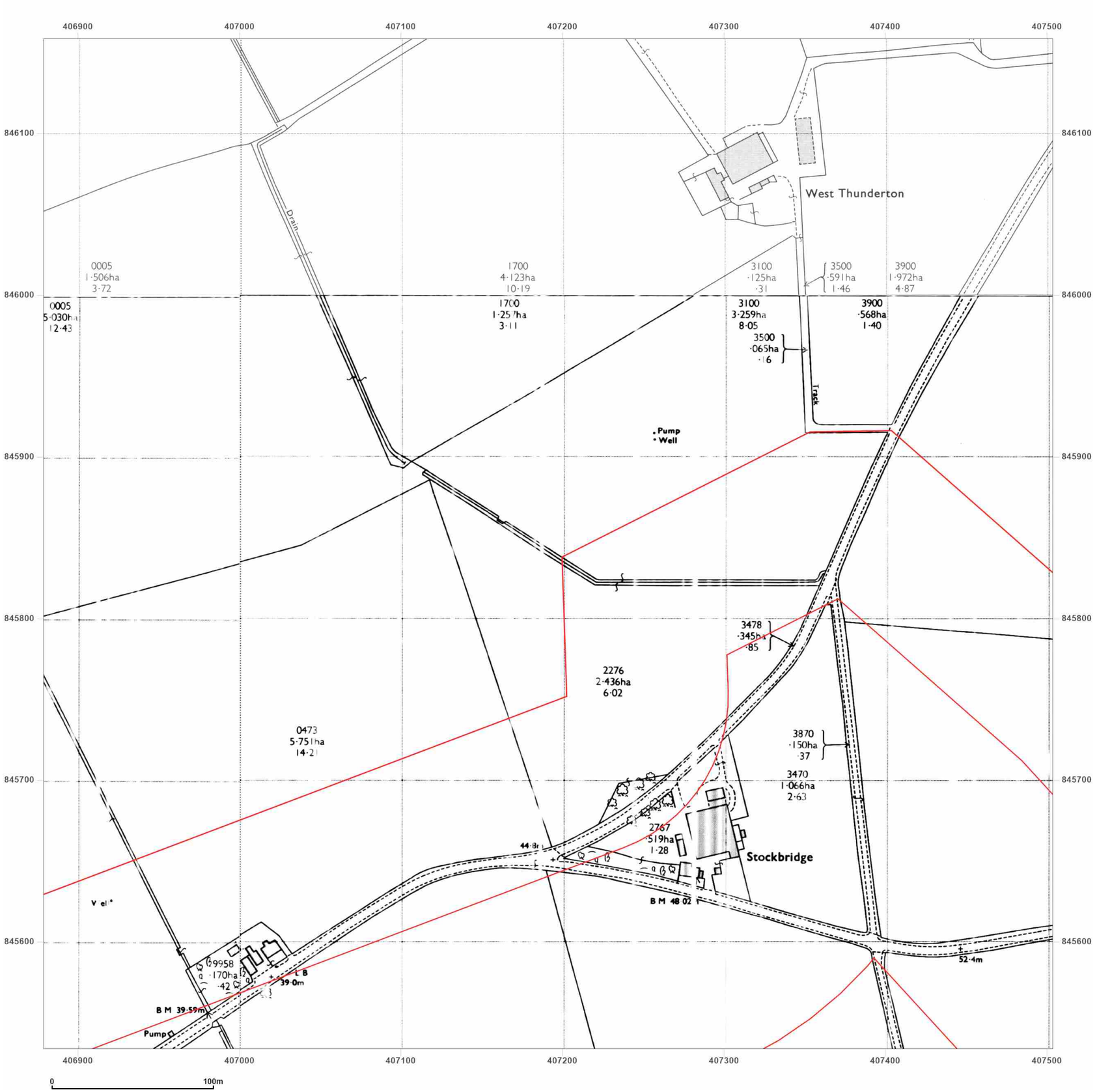


**Site Details:**

Peterhead

**Client Ref:** P114176UK001
**Report Ref:** WSP-AKM-TL7-4RJ-QFX_LS_3_3
**Grid Ref:** 407191, 845846

**Map Name:** National Grid

**Map date:** **1972**

**Scale:** 1:2,500

**Printed at:** 1:2,500

N
W E
S

Surveyed 1971
Revised 1971
Edition N/A
Copyright 1972
Levelled 1967

Surveyed N/A
Revised N/A
Edition N/A
Copyright N/A
Levelled N/A

Surveyed N/A
Revised N/A
Edition N/A
Copyright N/A
Levelled N/A

Groundsure INSIGHTS

Powered by OS

Produced by
Groundsure Insights
T: 08444 159000
E: info@groundsure.com
W: www.groundsure.com

© Crown copyright and database rights 2024 Ordnance Survey 100035207

Production date: 17 June 2025

Map legend available at:
www.groundsure.com/sites/default/files/groundsure_legend.pdf

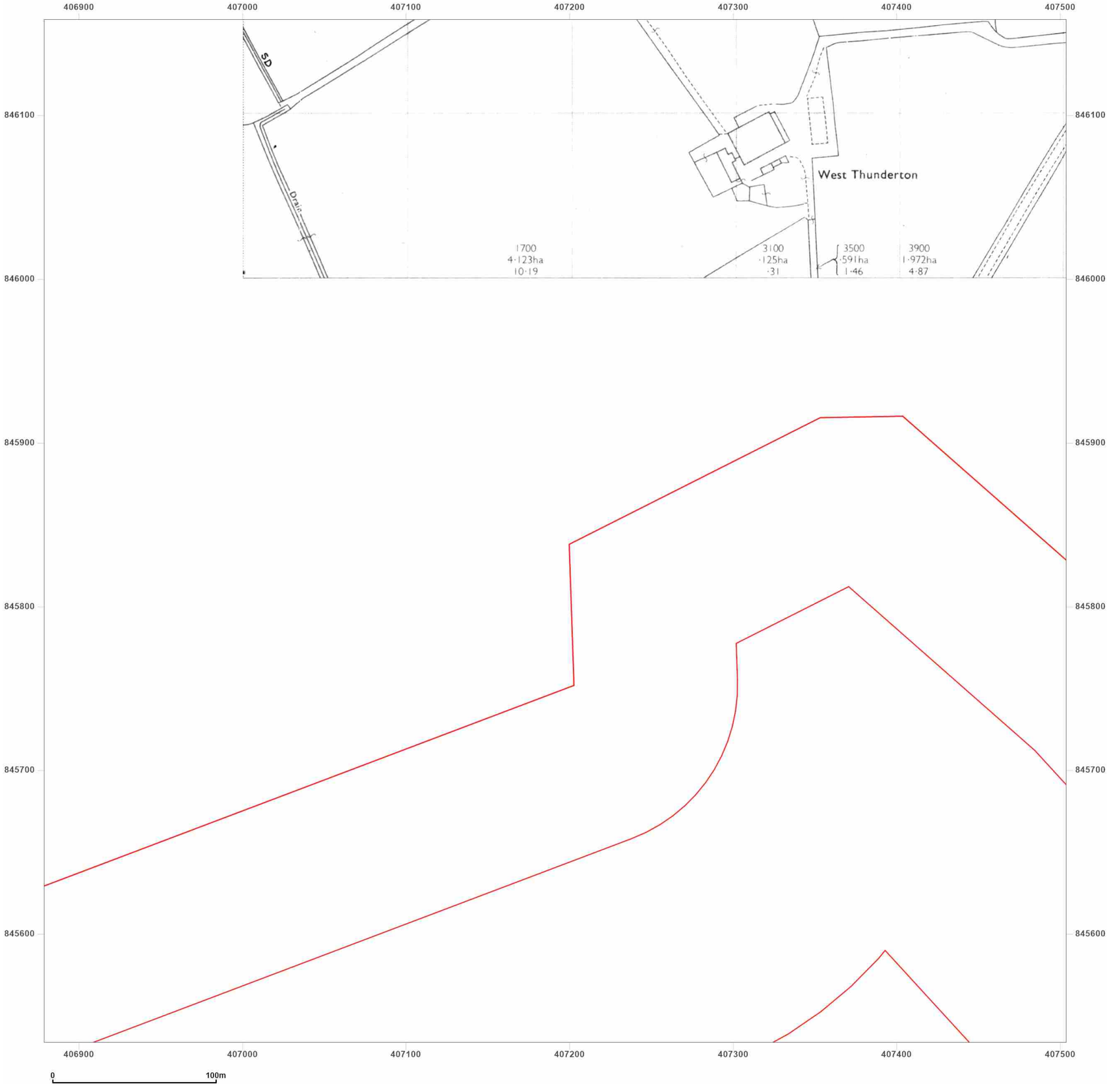


**Site Details:**

Peterhead

**Client Ref:** P114176UK001
**Report Ref:** WSP-AKM-TL7-4RJ-QFX_LS_3_3
**Grid Ref:** 407191, 845846

**Map Name:** National Grid

**Map date:** **1989**

**Scale:** 1:2,500

**Printed at:** 1:2,500

N
W E
S

Surveyed 1967
Revised 1989
Edition N/A
Copyright 1989
Levelled 1967

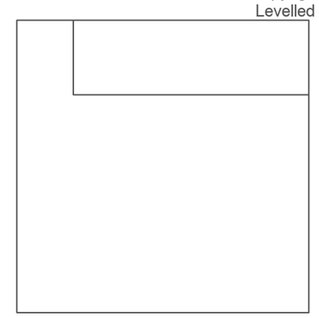

Groundsure INSIGHTS

Powered by

Produced by
Groundsure Insights
T: 08444 159000
E: info@groundsure.com
W: www.groundsure.com

© Crown copyright and database rights 2024 Ordnance Survey 100035207

Production date: 17 June 2025

Map legend available at:
www.groundsure.com/sites/default/files/groundsure_legend.pdf

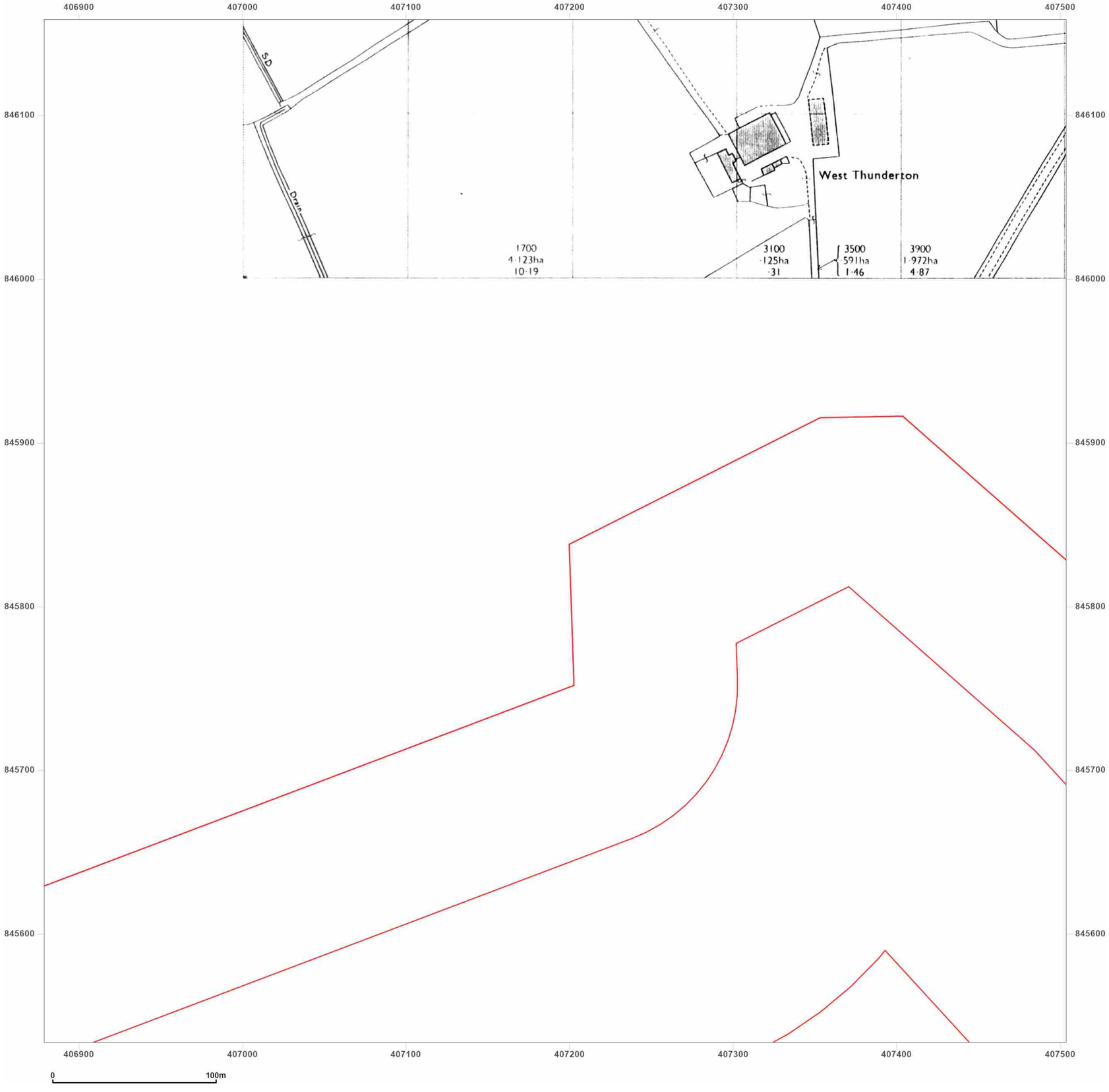


wsp

**Site Details:**

Peterhead

**Client Ref:** P114176UK001
**Report Ref:** WSP-AKM-TL7-4RJ-QFX_LS_3_3
**Grid Ref:** 407191, 845846

**Map Name:** National Grid

**Map date:** **1989**

**Scale:** 1:2,500

**Printed at:** 1:2,500

N
W E
S

Surveyed 1967
Revised 1989
Edition N/A
Copyright 1989
Levelled 1967

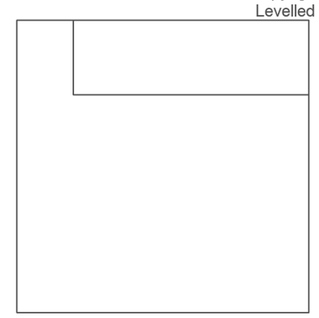

Groundsure INSIGHTS

Powered by

Produced by
Groundsure Insights
T: 08444 159000
E: info@groundsure.com
W: www.groundsure.com

© Crown copyright and database rights 2024 Ordnance Survey 100035207

Production date: 17 June 2025

Map legend available at:
www.groundsure.com/sites/default/files/groundsure_legend.pdf

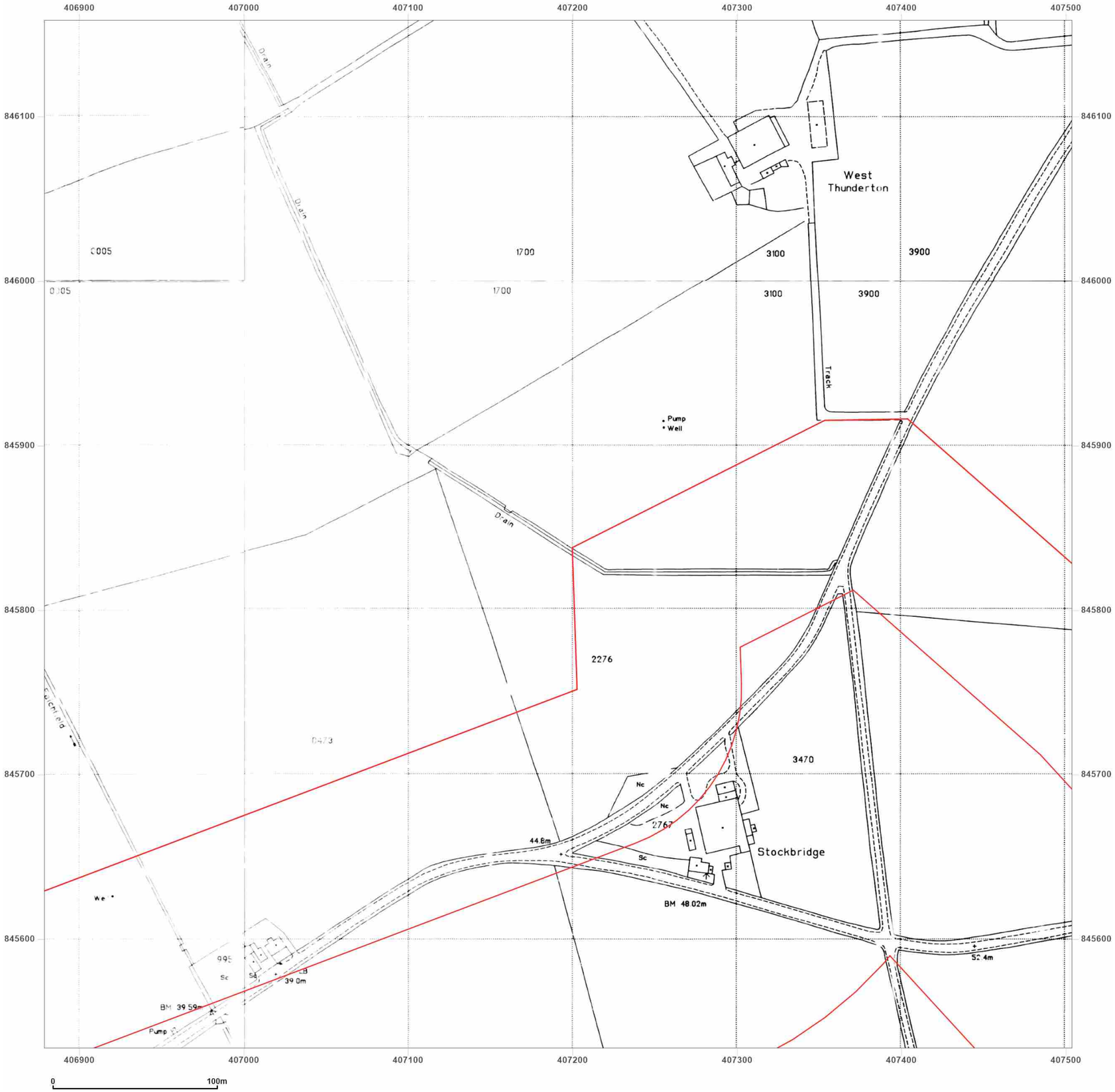


**Site Details:**

Peterhead

**Client Ref:** P114176UK001
**Report Ref:** WSP-AKM-TL7-4RJ-QFX_LS_3_3
**Grid Ref:** 407191, 845846

**Map Name:** National Grid

**Map date:** **1995**

**Scale:** 1:2,500

**Printed at:** 1:2,500

N
W E
S

Surveyed 1995
Revised N/A
Edition N/A
Copyright 1995
Levelled N/A

Surveyed 1995
Revised N/A
Edition N/A
Copyright 1995
Levelled N/A



Surveyed 1995
Revised N/A
Edition N/A
Copyright 1995
Levelled N/A

Surveyed 1995
Revised N/A
Edition N/A
Copyright 1995
Levelled N/A

Groundsure INSIGHTS

Powered by OS

Produced by
Groundsure Insights
T: 08444 159000
E: info@groundsure.com
W: www.groundsure.com

© Crown copyright and database rights 2024 Ordnance Survey 100035207

Production date: 17 June 2025

Map legend available at:
www.groundsure.com/sites/default/files/groundsure_legend.pdf

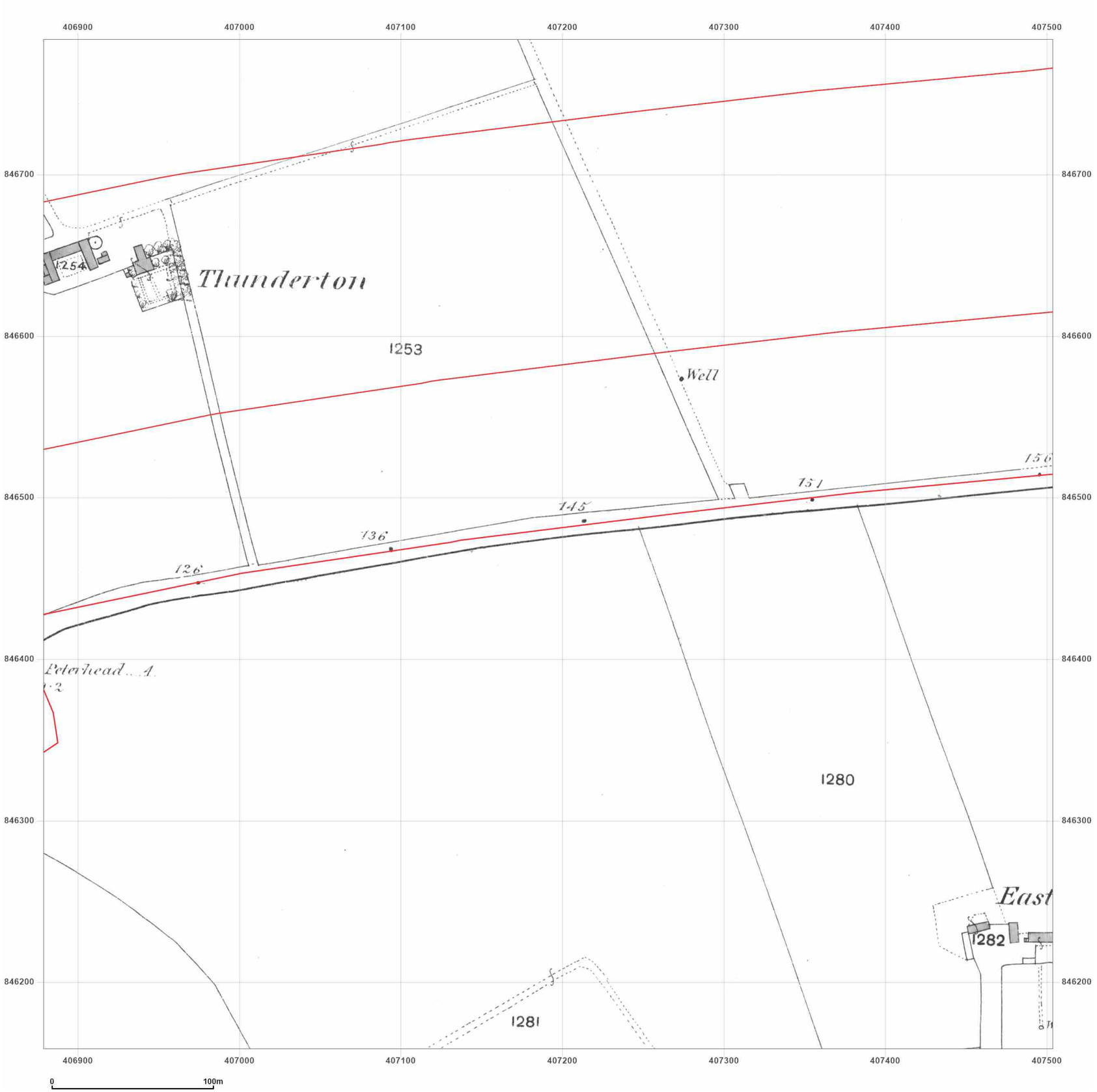


**Site Details:**

Peterhead

**Client Ref:** P114176UK001
**Report Ref:** WSP-AKM-TL7-4RJ-QFX_LS_3_4
**Grid Ref:** 407191, 846471

**Map Name:** County Series

**Map date:** **1870**

**Scale:** 1:2,500

**Printed at:** 1:2,500

N
W E
S

Surveyed 1870
Revised 1870
Edition N/A
Copyright N/A
Levelled N/A

Groundsure INSIGHTS

Powered by OS

Produced by
Groundsure Insights
T: 08444 159000
E: info@groundsure.com
W: www.groundsure.com

© Crown copyright and database rights 2024 Ordnance Survey 100035207

Production date: 17 June 2025

Map legend available at:
www.groundsure.com/sites/default/files/groundsure_legend.pdf

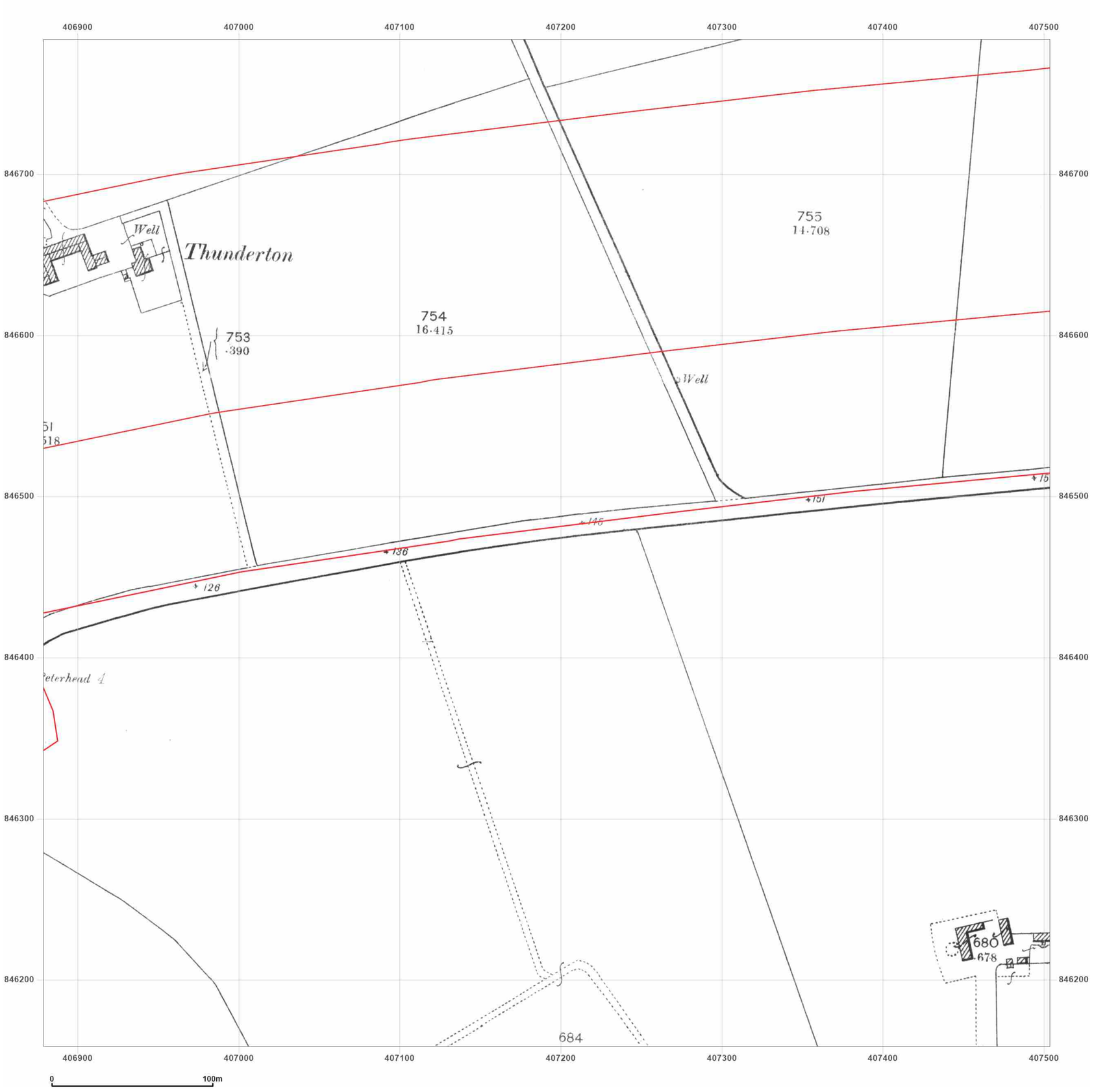


**Site Details:**

Peterhead

**Client Ref:** P114176UK001
**Report Ref:** WSP-AKM-TL7-4RJ-QFX_LS_3_4
**Grid Ref:** 407191, 846471

**Map Name:** County Series

**Map date:** **1901**

**Scale:** 1:2,500

**Printed at:** 1:2,500

N
W E
S

Surveyed 1901
Revised 1901
Edition N/A
Copyright N/A
Levelled N/A

Produced by
Groundsure Insights
T: 08444 159000
E: info@groundsure.com
W: www.groundsure.com

© Crown copyright and database rights 2024 Ordnance Survey 100035207

Production date: 17 June 2025

Map legend available at:
www.groundsure.com/sites/default/files/groundsure_legend.pdf




**Site Details:**

Peterhead

**Client Ref:** P114176UK001
**Report Ref:** WSP-AKM-TL7-4RJ-QFX_LS_3_4
**Grid Ref:** 407191, 846471

**Map Name:** National Grid

**Map date:** **1972**

**Scale:** 1:2,500

**Printed at:** 1:2,500

N
W E
S

Surveyed N/A
Revised N/A
Edition N/A
Copyright N/A
Levelled N/A

Surveyed N/A
Revised N/A
Edition N/A
Copyright N/A
Levelled N/A

Groundsure INSIGHTS

Powered by OS

Produced by
Groundsure Insights
T: 08444 159000
E: info@groundsure.com
W: www.groundsure.com

© Crown copyright and database rights 2024 Ordnance Survey 100035207

Production date: 17 June 2025

Map legend available at:
www.groundsure.com/sites/default/files/groundsure_legend.pdf

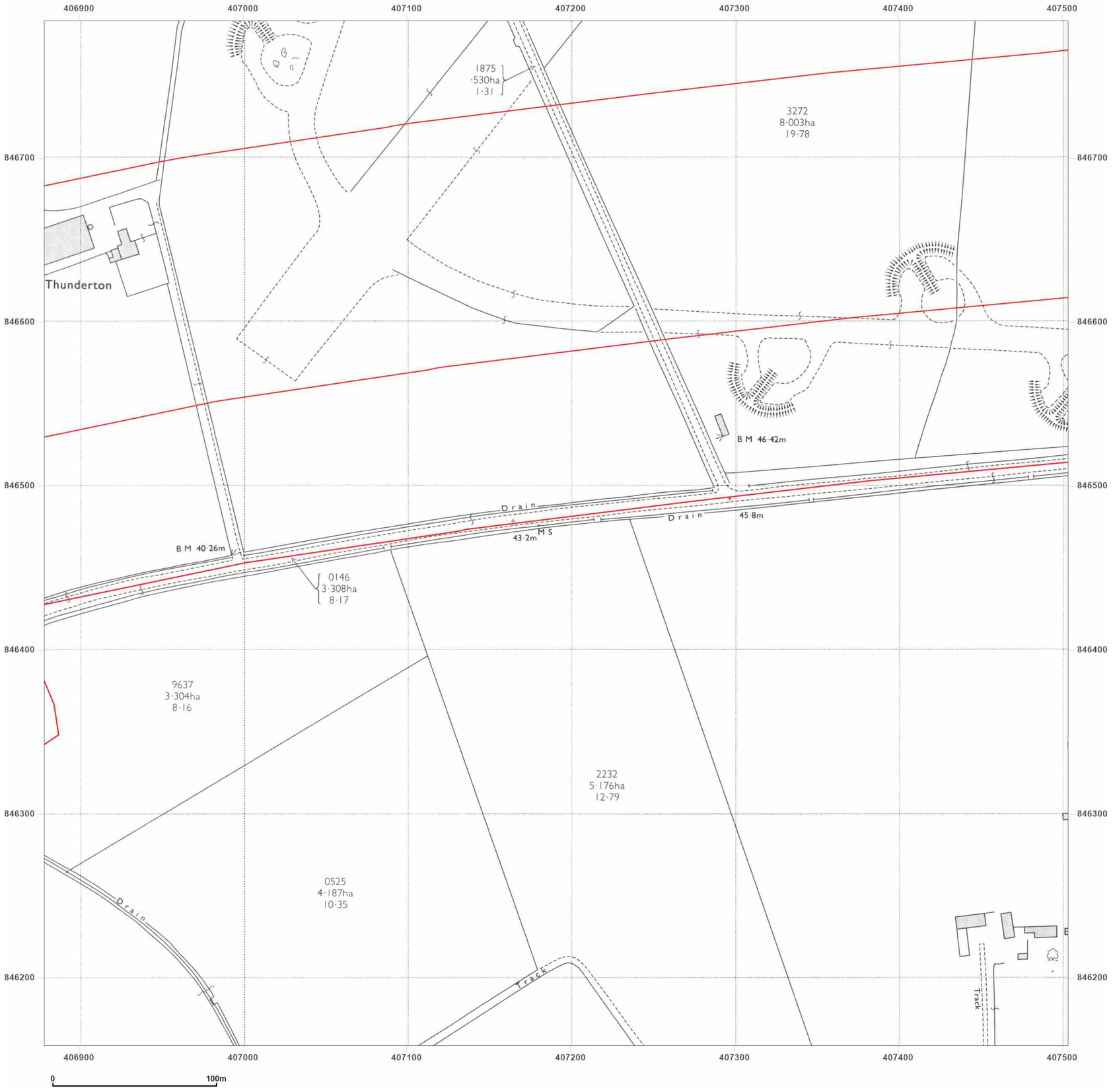


wsp

**Site Details:**

Peterhead

**Client Ref:** P114176UK001
**Report Ref:** WSP-AKM-TL7-4RJ-QFX_LS_3_4
**Grid Ref:** 407191, 846471

**Map Name:** National Grid

**Map date:** **1972**

**Scale:** 1:2,500

**Printed at:** 1:2,500

N
W E
S

Surveyed 1971
Revised 1971
Edition N/A
Copyright 1972
Levelled 1967

Groundsure INSIGHTS

Produced by
Groundsure Insights
T: 08444 159000
E: info@groundsure.com
W: www.groundsure.com

© Crown copyright and database rights 2024 Ordnance Survey 100035207

Production date: 17 June 2025

Map legend available at:
www.groundsure.com/sites/default/files/groundsure_legend.pdf

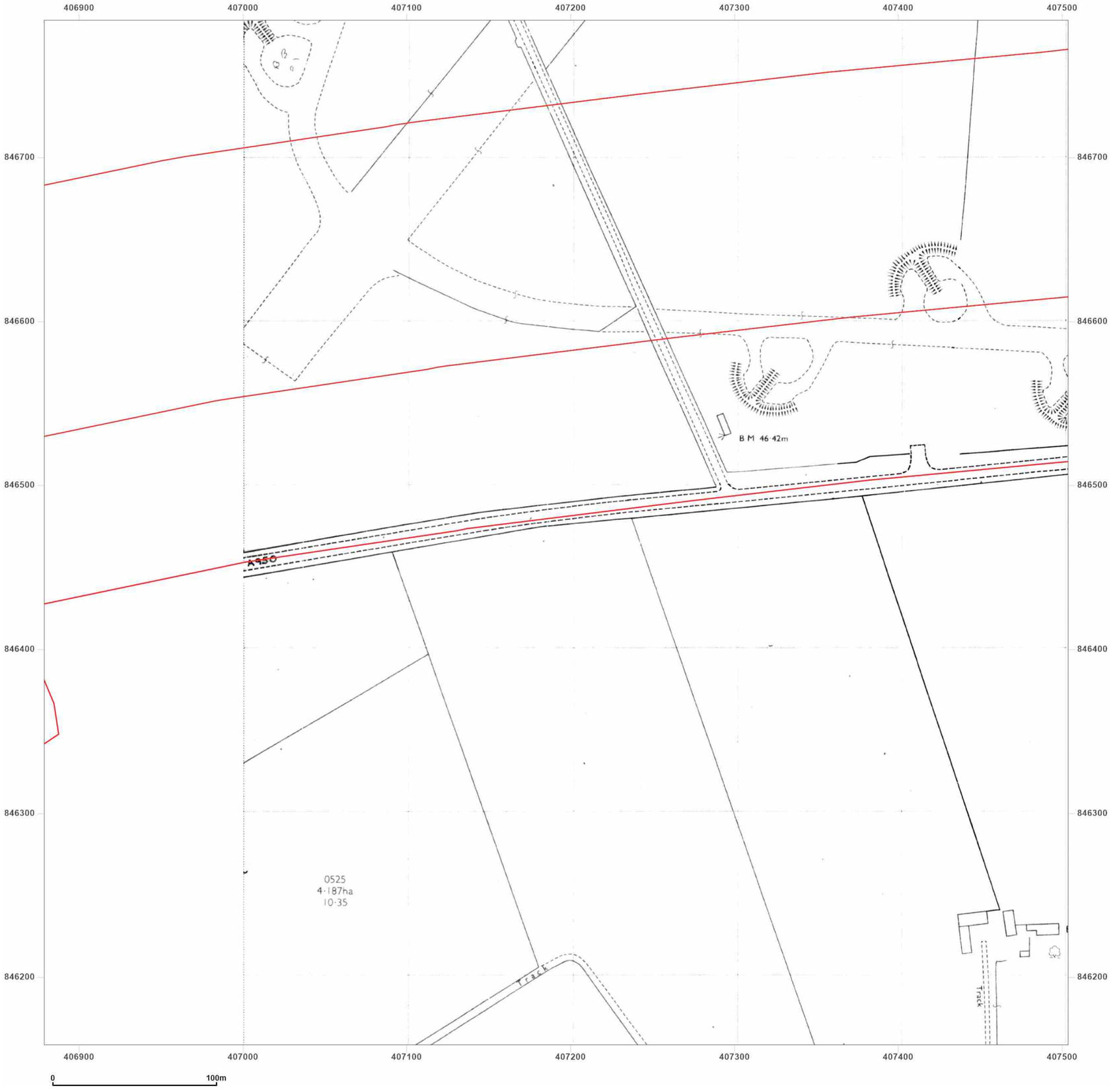


**Site Details:**

Peterhead

**Client Ref:** P114176UK001
**Report Ref:** WSP-AKM-TL7-4RJ-QFX_LS_3_4
**Grid Ref:** 407191, 846471

**Map Name:** National Grid

**Map date:** **1989**

**Scale:** 1:2,500

**Printed at:** 1:2,500

N
W E
S




Groundsure INSIGHTS

Powered by OS

Produced by
Groundsure Insights
T: 08444 159000
E: info@groundsure.com
W: www.groundsure.com

© Crown copyright and database rights 2024 Ordnance Survey 100035207

Production date: 17 June 2025

Map legend available at:
www.groundsure.com/sites/default/files/groundsure_legend.pdf

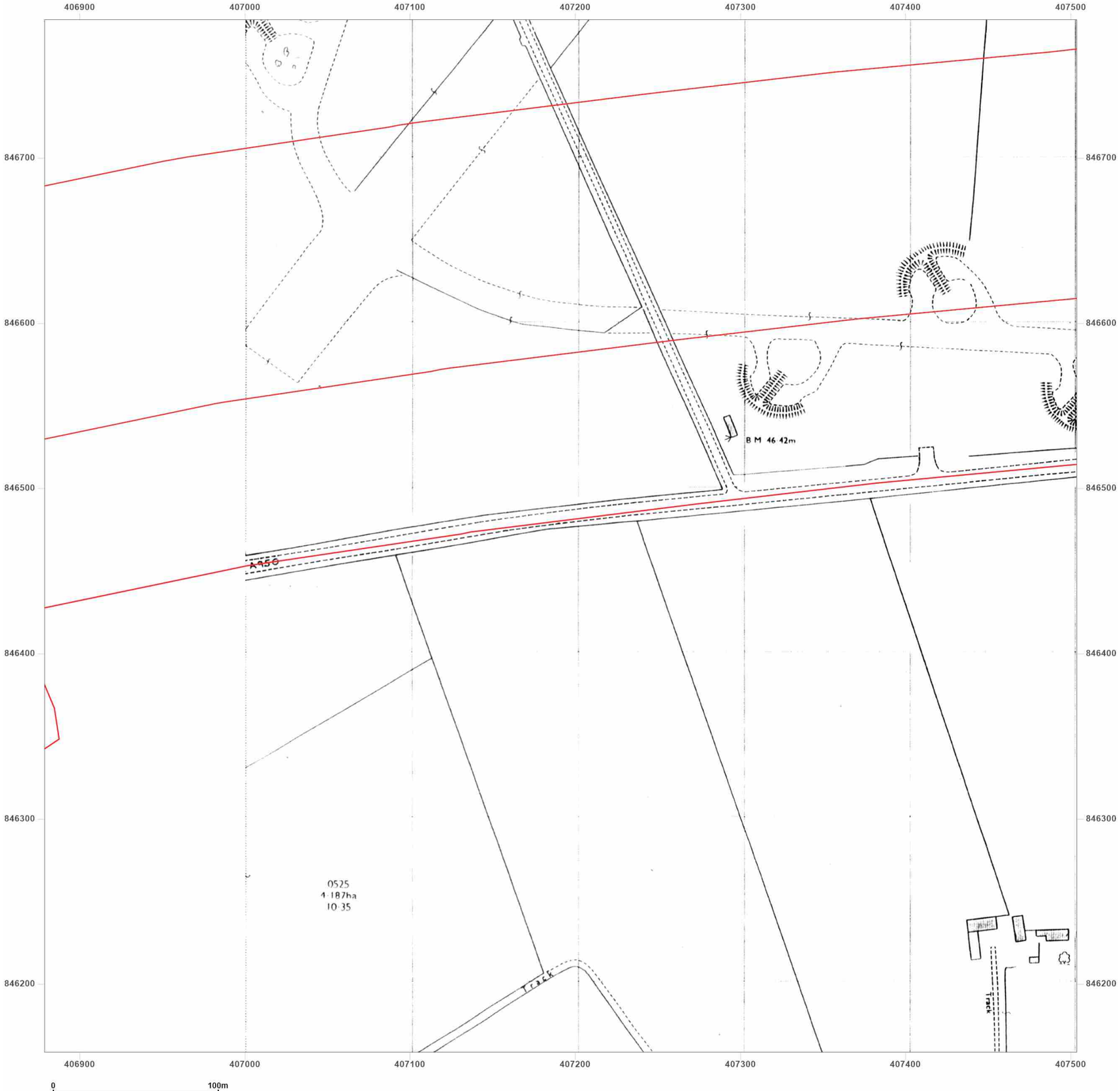


**Site Details:**

Peterhead

**Client Ref:** P114176UK001
**Report Ref:** WSP-AKM-TL7-4RJ-QFX_LS_3_4
**Grid Ref:** 407191, 846471

**Map Name:** National Grid

**Map date:** **1989**

**Scale:** 1:2,500

**Printed at:** 1:2,500

N
W E
S

Surveyed 1967
Revised 1989
Edition N/A
Copyright 1989
Levelled 1967

Groundsure INSIGHTS

Powered by OS

Produced by
Groundsure Insights
T: 08444 159000
E: info@groundsure.com
W: www.groundsure.com

© Crown copyright and database rights 2024 Ordnance Survey 100035207

Production date: 17 June 2025

Map legend available at:
www.groundsure.com/sites/default/files/groundsure_legend.pdf

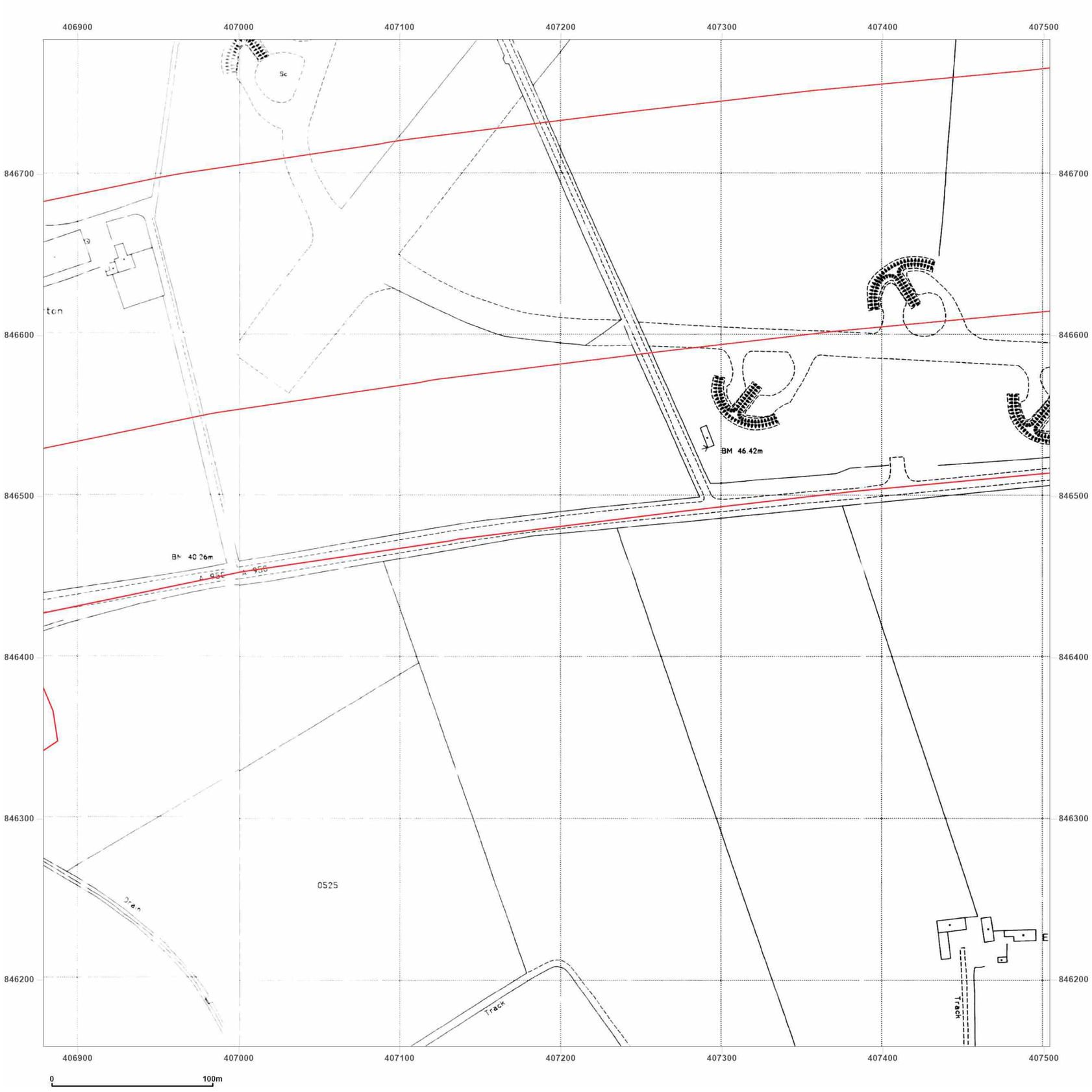


**Site Details:**

Peterhead

**Client Ref:** P114176UK001
**Report Ref:** WSP-AKM-TL7-4RJ-QFX_LS_3_4
**Grid Ref:** 407191, 846471

**Map Name:** National Grid

**Map date:** **1995**

**Scale:** 1:2,500

**Printed at:** 1:2,500

N
W E
S

Surveyed 1995
Revised N/A
Edition N/A
Copyright 1995
Levelled N/A

Surveyed 1995
Revised N/A
Edition N/A
Copyright 1995
Levelled N/A

Groundsure INSIGHTS

Powered by OS

Produced by
Groundsure Insights
T: 08444 159000
E: info@groundsure.com
W: www.groundsure.com

© Crown copyright and database rights 2024 Ordnance Survey 100035207

Production date: 17 June 2025

Map legend available at:
www.groundsure.com/sites/default/files/groundsure_legend.pdf

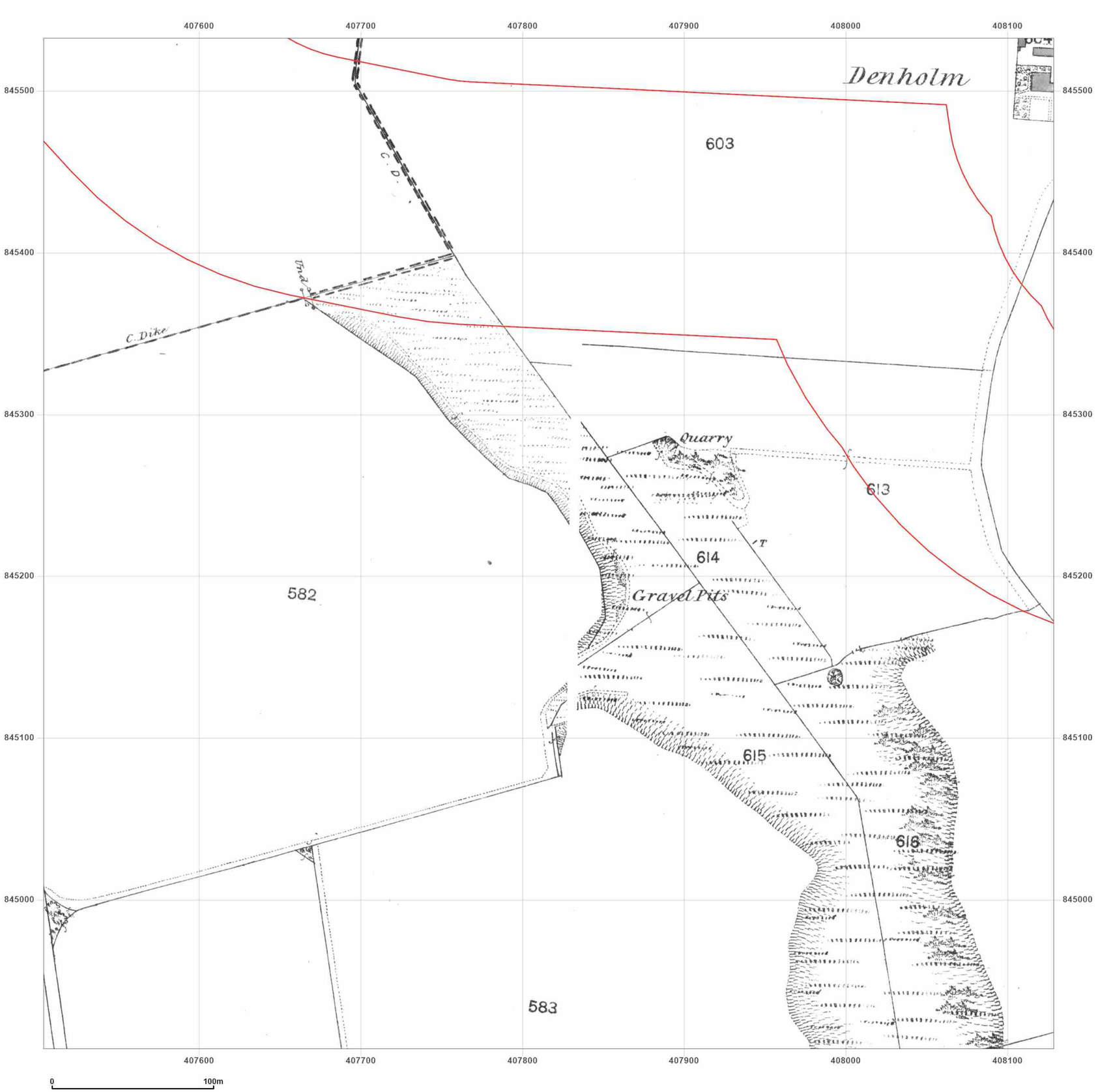


**Site Details:**

Peterhead

**Client Ref:** P114176UK001
**Report Ref:** WSP-AKM-TL7-4RJ-QFX_LS_4_2
**Grid Ref:** 407816, 845220

**Map Name:** County Series

**Map date:** **1869-1870**

**Scale:** 1:2,500

**Printed at:** 1:2,500

N
W E
S

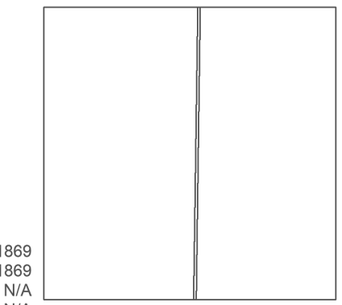

Surveyed 1869
Revised 1869
Edition N/A
Copyright N/A
Levelled N/A

Surveyed 1870
Revised 1870
Edition N/A
Copyright N/A
Levelled N/A

Produced by
Groundsure Insights
T: 08444 159000
E: info@groundsure.com
W: www.groundsure.com

© Crown copyright and database rights 2024 Ordnance Survey 100035207

Production date: 17 June 2025

Map legend available at:
www.groundsure.com/sites/default/files/groundsure_legend.pdf

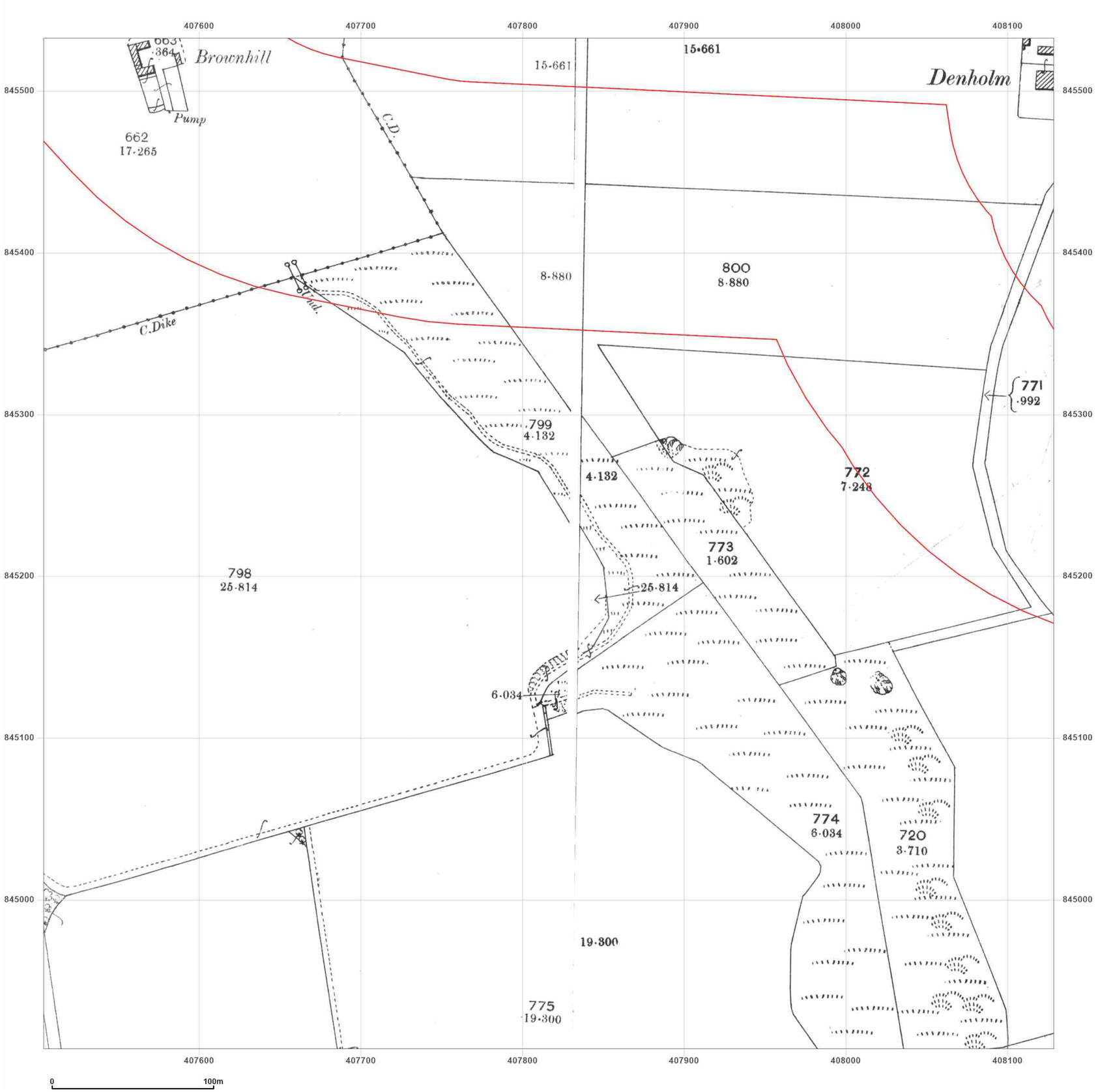


wsp

**Site Details:**

Peterhead

**Client Ref:** P114176UK001
**Report Ref:** WSP-AKM-TL7-4RJ-QFX_LS_4_2
**Grid Ref:** 407816, 845220

**Map Name:** County Series

**Map date:** **1901**

**Scale:** 1:2,500

**Printed at:** 1:2,500

N
W E
S

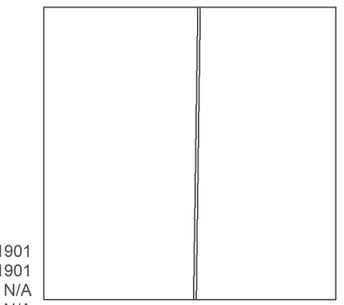

Surveyed 1901
Revised 1901
Edition N/A
Copyright N/A
Levelled N/A

Surveyed 1901
Revised 1901
Edition N/A
Copyright N/A
Levelled N/A

Groundsure INSIGHTS

Powered by

Produced by
Groundsure Insights
T: 08444 159000
E: info@groundsure.com
W: www.groundsure.com

© Crown copyright and database rights 2024 Ordnance Survey 100035207

Production date: 17 June 2025

Map legend available at:
www.groundsure.com/sites/default/files/groundsure_legend.pdf

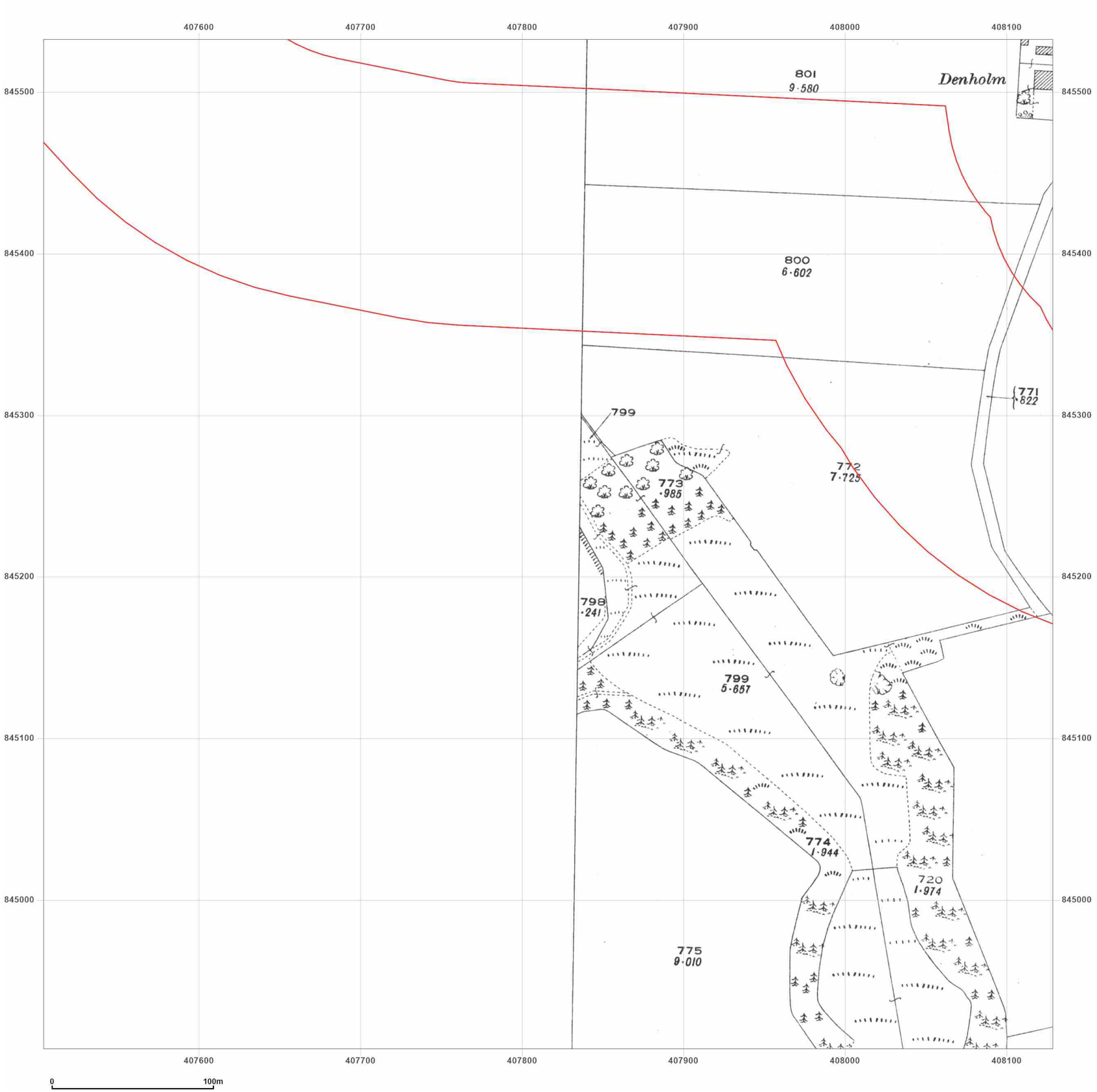


**Site Details:**

Peterhead

**Client Ref:** P114176UK001
**Report Ref:** WSP-AKM-TL7-4RJ-QFX_LS_4_2
**Grid Ref:** 407816, 845220

**Map Name:** County Series

**Map date:** **1926**

**Scale:** 1:2,500

**Printed at:** 1:2,500

N
W E
S



Surveyed 1926
Revised 1926
Edition N/A
Copyright N/A
Levelled N/A

Groundsure INSIGHTS

Powered by OS

Produced by
Groundsure Insights
T: 08444 159000
E: info@groundsure.com
W: www.groundsure.com

© Crown copyright and database rights 2024 Ordnance Survey 100035207

Production date: 17 June 2025

Map legend available at:
www.groundsure.com/sites/default/files/groundsure_legend.pdf

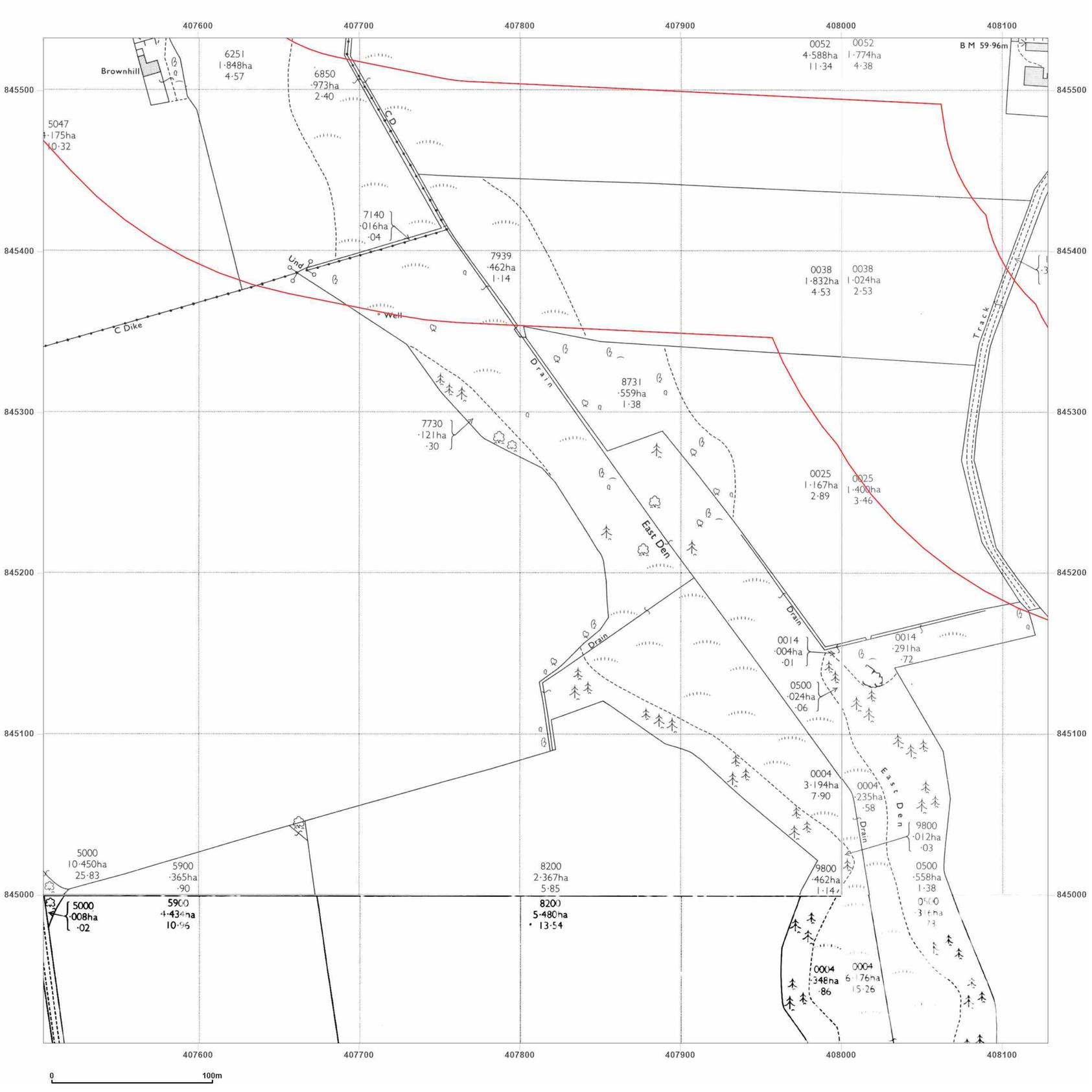


**Site Details:**

Peterhead

**Client Ref:** P114176UK001
**Report Ref:** WSP-AKM-TL7-4RJ-QFX_LS_4_2
**Grid Ref:** 407816, 845220

**Map Name:** National Grid

**Map date:** **1972-1973**

**Scale:** 1:2,500

**Printed at:** 1:2,500

N
W E
S

Surveyed 1971
Revised 1971
Edition N/A
Copyright 1972
Levelled 1955

Surveyed 1971
Revised 1971
Edition N/A
Copyright 1972
Levelled 1971

Surveyed N/A
Revised N/A
Edition N/A
Copyright N/A
Levelled N/A

Surveyed N/A
Revised N/A
Edition N/A
Copyright N/A
Levelled N/A

Groundsure INSIGHTS

Powered by OS

Produced by
Groundsure Insights
T: 08444 159000
E: info@groundsure.com
W: www.groundsure.com

© Crown copyright and database rights 2024 Ordnance Survey 100035207

Production date: 17 June 2025

Map legend available at:
www.groundsure.com/sites/default/files/groundsure_legend.pdf




wsp

**Site Details:**

Peterhead

**Client Ref:** P114176UK001
**Report Ref:** WSP-AKM-TL7-4RJ-QFX_LS_4_2
**Grid Ref:** 407816, 845220

**Map Name:** National Grid

**Map date:** **1972-1973**

**Scale:** 1:2,500

**Printed at:** 1:2,500

N
W E
S

Surveyed N/A
Revised N/A
Edition N/A
Copyright N/A
Levelled N/A

Surveyed N/A
Revised N/A
Edition N/A
Copyright N/A
Levelled N/A

Surveyed N/A
Revised N/A
Edition N/A
Copyright 1973
Levelled 1955

Surveyed 1972
Revised 1972
Edition N/A
Copyright 1973
Levelled 1955

Groundsure INSIGHTS

Powered by OS

Produced by
Groundsure Insights
T: 08444 159000
E: info@groundsure.com
W: www.groundsure.com

© Crown copyright and database rights 2024 Ordnance Survey 100035207

Production date: 17 June 2025

Map legend available at:
www.groundsure.com/sites/default/files/groundsure_legend.pdf

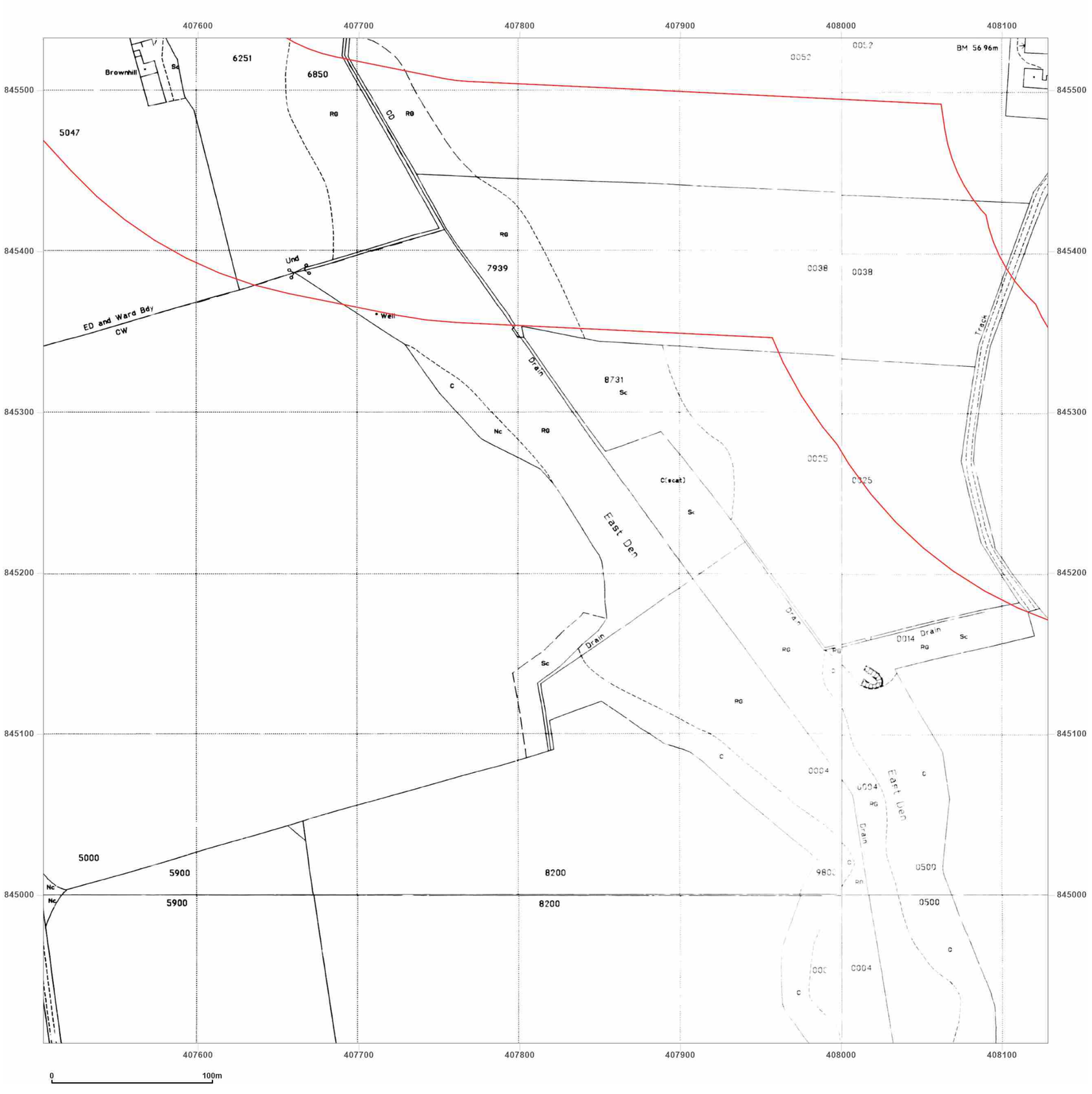


**Site Details:**

Peterhead

**Client Ref:** P114176UK001
**Report Ref:** WSP-AKM-TL7-4RJ-QFX_LS_4_2
**Grid Ref:** 407816, 845220

**Map Name:** National Grid

**Map date:** **1995**

**Scale:** 1:2,500

**Printed at:** 1:2,500

N
W E
S

Surveyed 1995
Revised N/A
Edition N/A
Copyright 1995
Levelled N/A

Surveyed 1995
Revised N/A
Edition N/A
Copyright 1995
Levelled N/A

Surveyed 1995
Revised N/A
Edition N/A
Copyright 1995
Levelled N/A

Surveyed 1995
Revised N/A
Edition N/A
Copyright 1995
Levelled N/A

Groundsure INSIGHTS

Powered by OS

Produced by
Groundsure Insights
T: 08444 159000
E: info@groundsure.com
W: www.groundsure.com

© Crown copyright and database rights 2024 Ordnance Survey 100035207

Production date: 17 June 2025

Map legend available at:
www.groundsure.com/sites/default/files/groundsure_legend.pdf




**Site Details:**

Peterhead

**Client Ref:** P114176UK001
**Report Ref:** WSP-AKM-TL7-4RJ-QFX_LS_4_3
**Grid Ref:** 407816, 845846

**Map Name:** County Series

**Map date:** **1869-1870**

**Scale:** 1:2,500

**Printed at:** 1:2,500

N
W E
S

Surveyed 1870
Revised 1870
Edition N/A
Copyright N/A
Levelled N/A

Surveyed 1869
Revised 1869
Edition N/A
Copyright N/A
Levelled N/A



Surveyed 1869
Revised 1869
Edition N/A
Copyright N/A
Levelled N/A

Surveyed 1870
Revised 1870
Edition N/A
Copyright N/A
Levelled N/A

Groundsure INSIGHTS

Powered by OS

Produced by
Groundsure Insights
T: 08444 159000
E: info@groundsure.com
W: www.groundsure.com

© Crown copyright and database rights 2024 Ordnance Survey 100035207

Production date: 17 June 2025

Map legend available at:
www.groundsure.com/sites/default/files/groundsure_legend.pdf

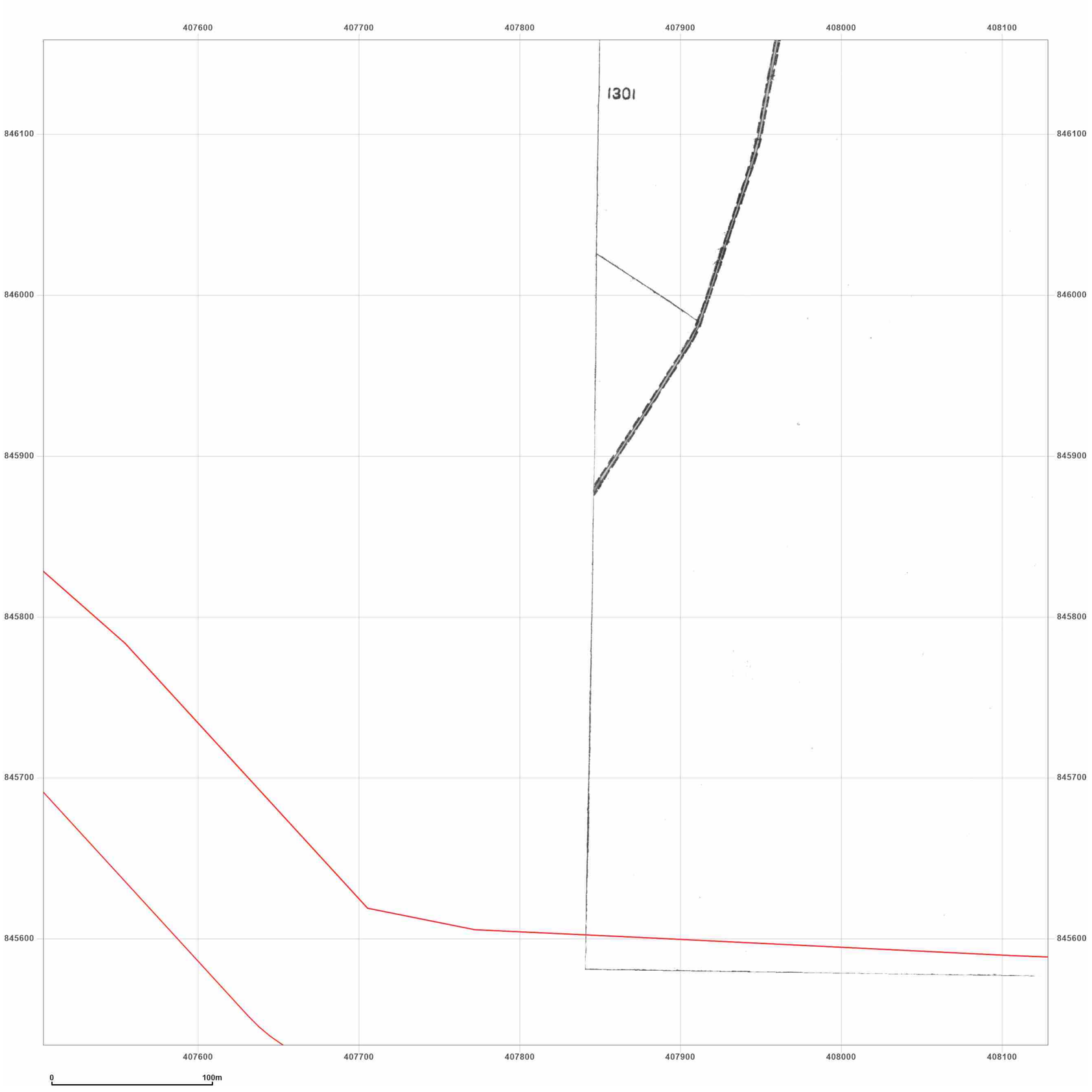


**Site Details:**

Peterhead

**Client Ref:** P114176UK001
**Report Ref:** WSP-AKM-TL7-4RJ-QFX_LS_4_3
**Grid Ref:** 407816, 845846

**Map Name:** County Series

**Map date:** **1870**

**Scale:** 1:2,500

**Printed at:** 1:2,500

N
W E
S

Surveyed 1870
Revised 1870
Edition N/A
Copyright N/A
Levelled N/A



Groundsure INSIGHTS

Powered by OS

Produced by
Groundsure Insights
T: 08444 159000
E: info@groundsure.com
W: www.groundsure.com

© Crown copyright and database rights 2024 Ordnance Survey 100035207

Production date: 17 June 2025

Map legend available at:
www.groundsure.com/sites/default/files/groundsure_legend.pdf

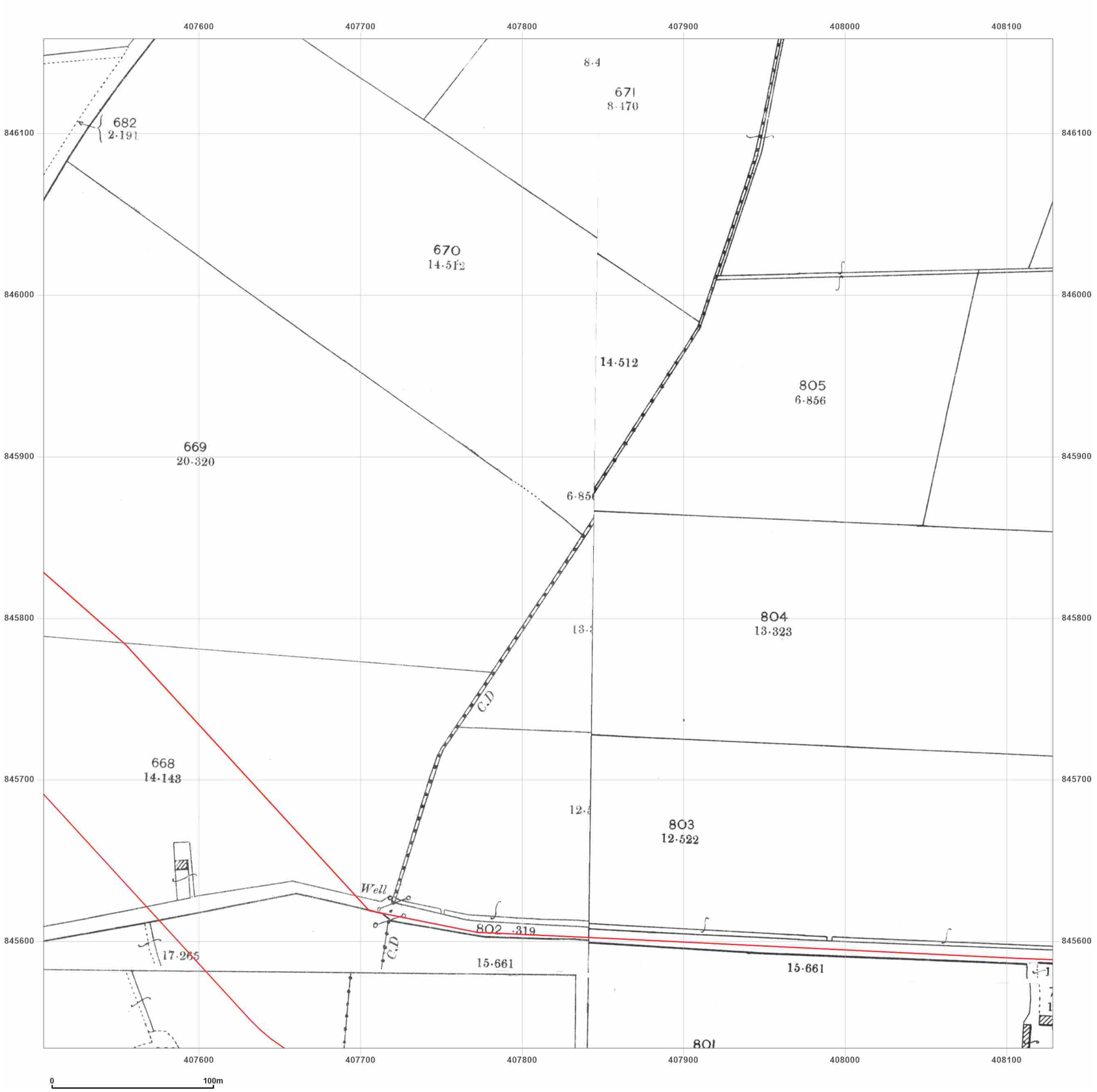


wsp

**Site Details:**

Peterhead

**Client Ref:** P114176UK001
**Report Ref:** WSP-AKM-TL7-4RJ-QFX_LS_4_3
**Grid Ref:** 407816, 845846

**Map Name:** County Series

**Map date:** **1901**

**Scale:** 1:2,500

**Printed at:** 1:2,500

N
W E
S

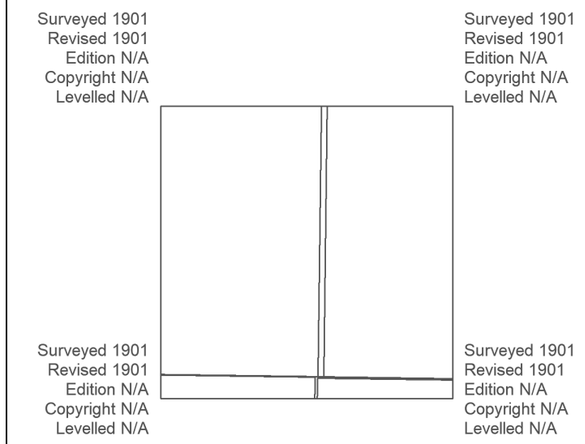


Groundsure INSIGHTS

Powered by OS

Produced by
Groundsure Insights
T: 08444 159000
E: info@groundsure.com
W: www.groundsure.com

© Crown copyright and database rights 2024 Ordnance Survey 100035207

Production date: 17 June 2025

Map legend available at:
www.groundsure.com/sites/default/files/groundsure_legend.pdf

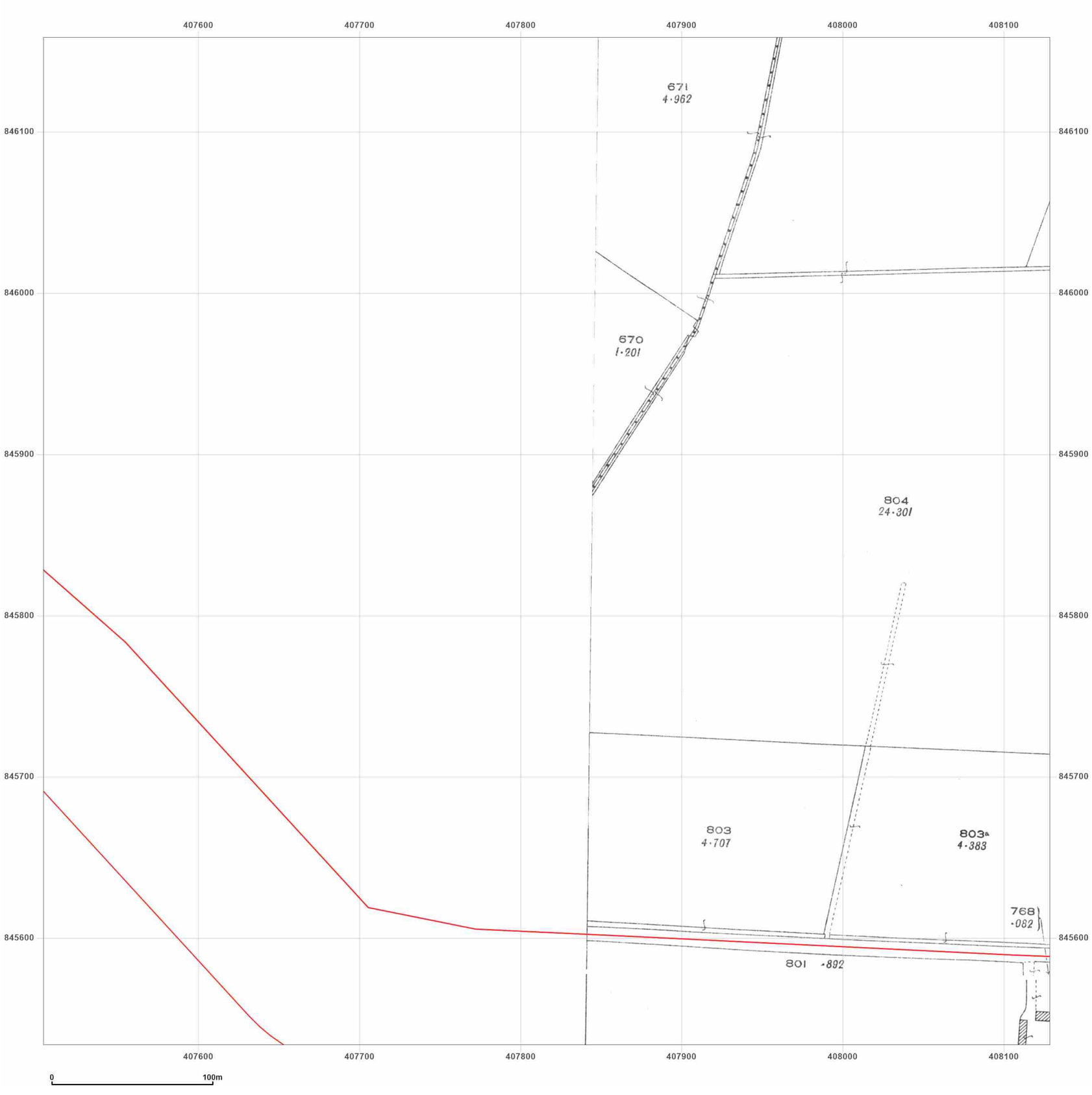


**Site Details:**

Peterhead

**Client Ref:** P114176UK001
**Report Ref:** WSP-AKM-TL7-4RJ-QFX_LS_4_3
**Grid Ref:** 407816, 845846

**Map Name:** County Series

**Map date:** **1926**

**Scale:** 1:2,500

**Printed at:** 1:2,500

N
W E
S

Surveyed 1926
Revised 1926
Edition N/A
Copyright N/A
Levelled N/A



Surveyed 1926
Revised 1926
Edition N/A
Copyright N/A
Levelled N/A

Groundsure INSIGHTS

Powered by OS

Produced by
Groundsure Insights
T: 08444 159000
E: info@groundsure.com
W: www.groundsure.com

© Crown copyright and database rights 2024 Ordnance Survey 100035207

Production date: 17 June 2025

Map legend available at:
www.groundsure.com/sites/default/files/groundsure_legend.pdf

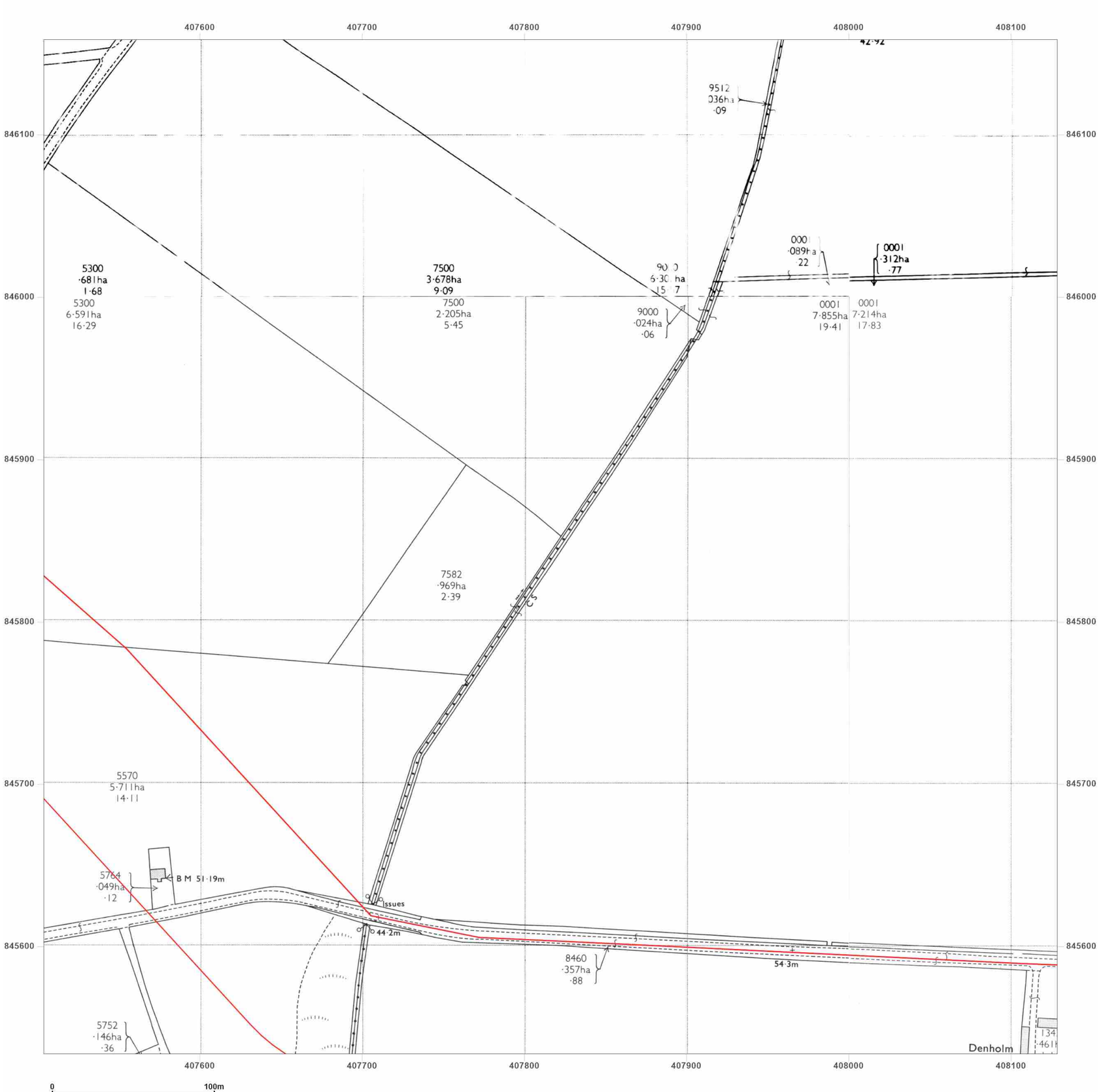


**Site Details:**

Peterhead

**Client Ref:** P114176UK001
**Report Ref:** WSP-AKM-TL7-4RJ-QFX_LS_4_3
**Grid Ref:** 407816, 845846

**Map Name:** National Grid

**Map date:** **1972**

**Scale:** 1:2,500

**Printed at:** 1:2,500

N
W E
S

Surveyed N/A
Revised N/A
Edition N/A
Copyright N/A
Levelled N/A

Surveyed N/A
Revised N/A
Edition N/A
Copyright N/A
Levelled N/A



Surveyed 1971
Revised 1971
Edition N/A
Copyright 1972
Levelled 1955

Surveyed 1971
Revised 1971
Edition N/A
Copyright 1972
Levelled 1971

Groundsure INSIGHTS

Powered by OS

Produced by
Groundsure Insights
T: 08444 159000
E: info@groundsure.com
W: www.groundsure.com

© Crown copyright and database rights 2024 Ordnance Survey 100035207

Production date: 17 June 2025

Map legend available at:
www.groundsure.com/sites/default/files/groundsure_legend.pdf

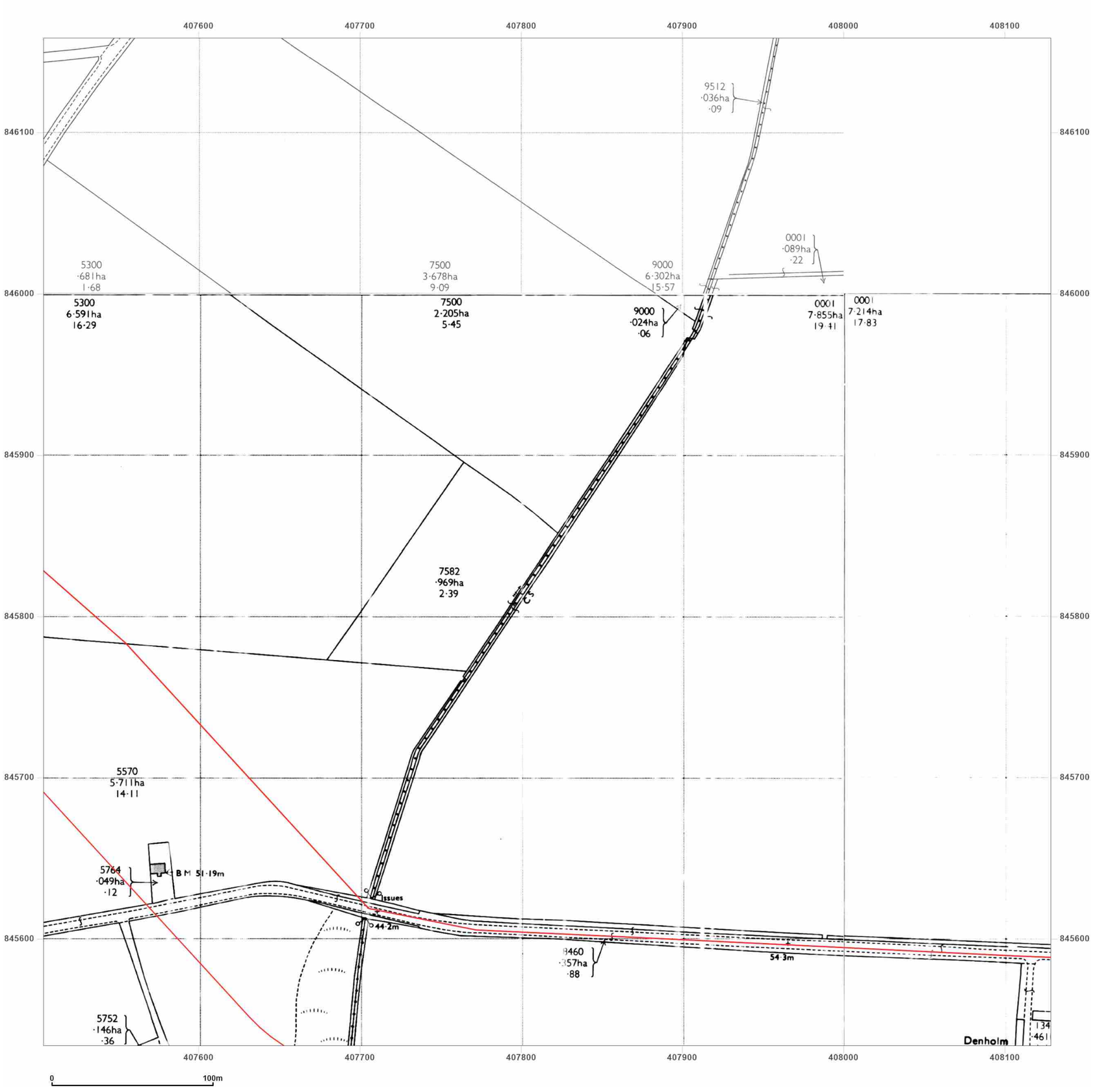


**Site Details:**

Peterhead

**Client Ref:** P114176UK001
**Report Ref:** WSP-AKM-TL7-4RJ-QFX_LS_4_3
**Grid Ref:** 407816, 845846

**Map Name:** National Grid

**Map date:** **1972**

**Scale:** 1:2,500

**Printed at:** 1:2,500

N
W E
S

Surveyed 1971
Revised 1971
Edition N/A
Copyright 1972
Levelled 1967

Surveyed N/A
Revised N/A
Edition N/A
Copyright N/A
Levelled N/A

Surveyed N/A
Revised N/A
Edition N/A
Copyright N/A
Levelled N/A

Groundsure INSIGHTS

Powered by OS

Produced by
Groundsure Insights
T: 08444 159000
E: info@groundsure.com
W: www.groundsure.com

© Crown copyright and database rights 2024 Ordnance Survey 100035207

Production date: 17 June 2025

Map legend available at:
www.groundsure.com/sites/default/files/groundsure_legend.pdf

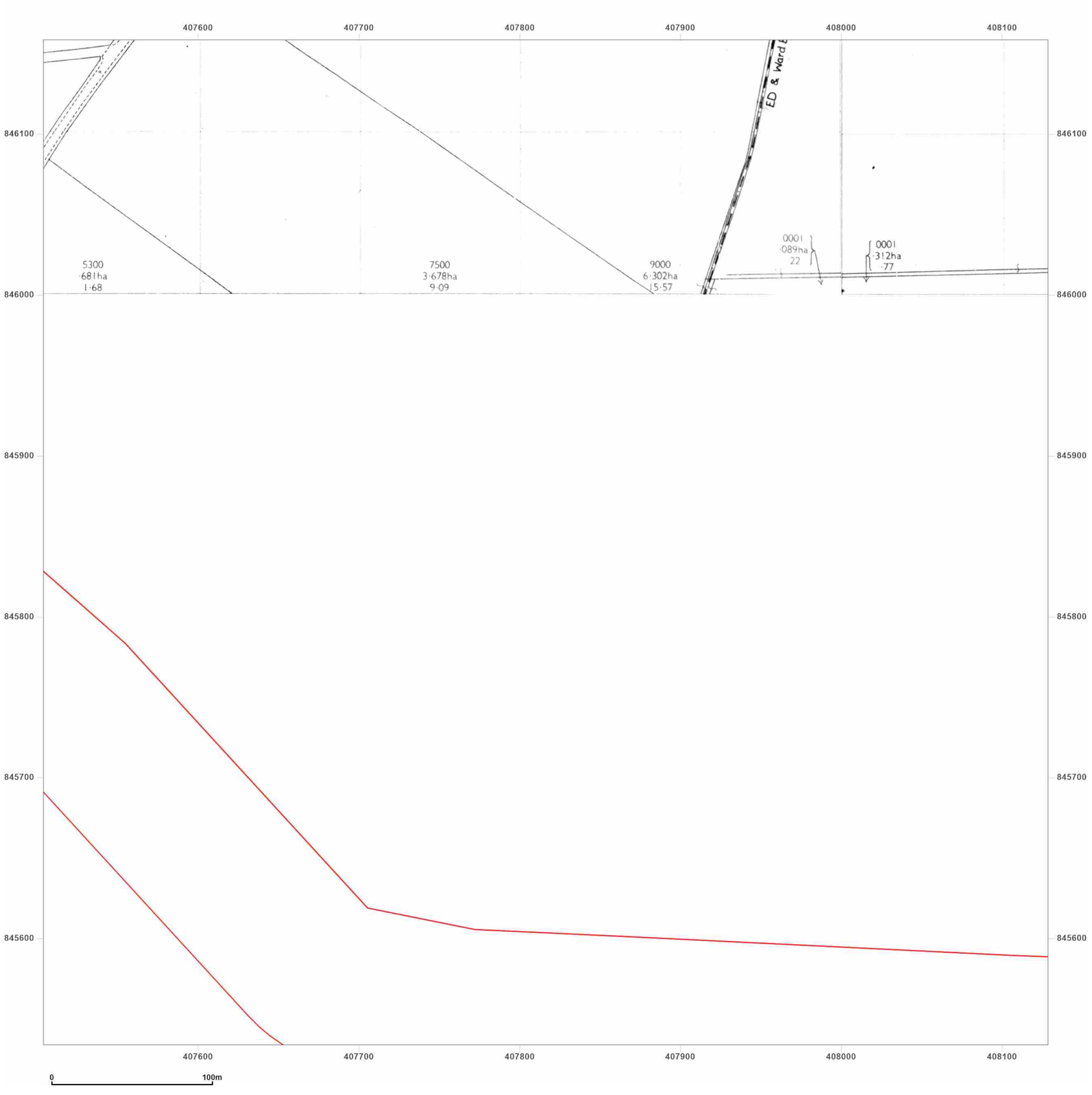


**Site Details:**

Peterhead

**Client Ref:** P114176UK001
**Report Ref:** WSP-AKM-TL7-4RJ-QFX_LS_4_3
**Grid Ref:** 407816, 845846

**Map Name:** National Grid

**Map date:** **1989**

**Scale:** 1:2,500

**Printed at:** 1:2,500

N
W E
S

Surveyed 1967
Revised 1989
Edition N/A
Copyright 1989
Levelled 1967

Surveyed 1967
Revised 1989
Edition N/A
Copyright 1989
Levelled 1967



Groundsure INSIGHTS

Powered by OS

Produced by
Groundsure Insights
T: 08444 159000
E: info@groundsure.com
W: www.groundsure.com

© Crown copyright and database rights 2024 Ordnance Survey 100035207

Production date: 17 June 2025

Map legend available at:
www.groundsure.com/sites/default/files/groundsure_legend.pdf

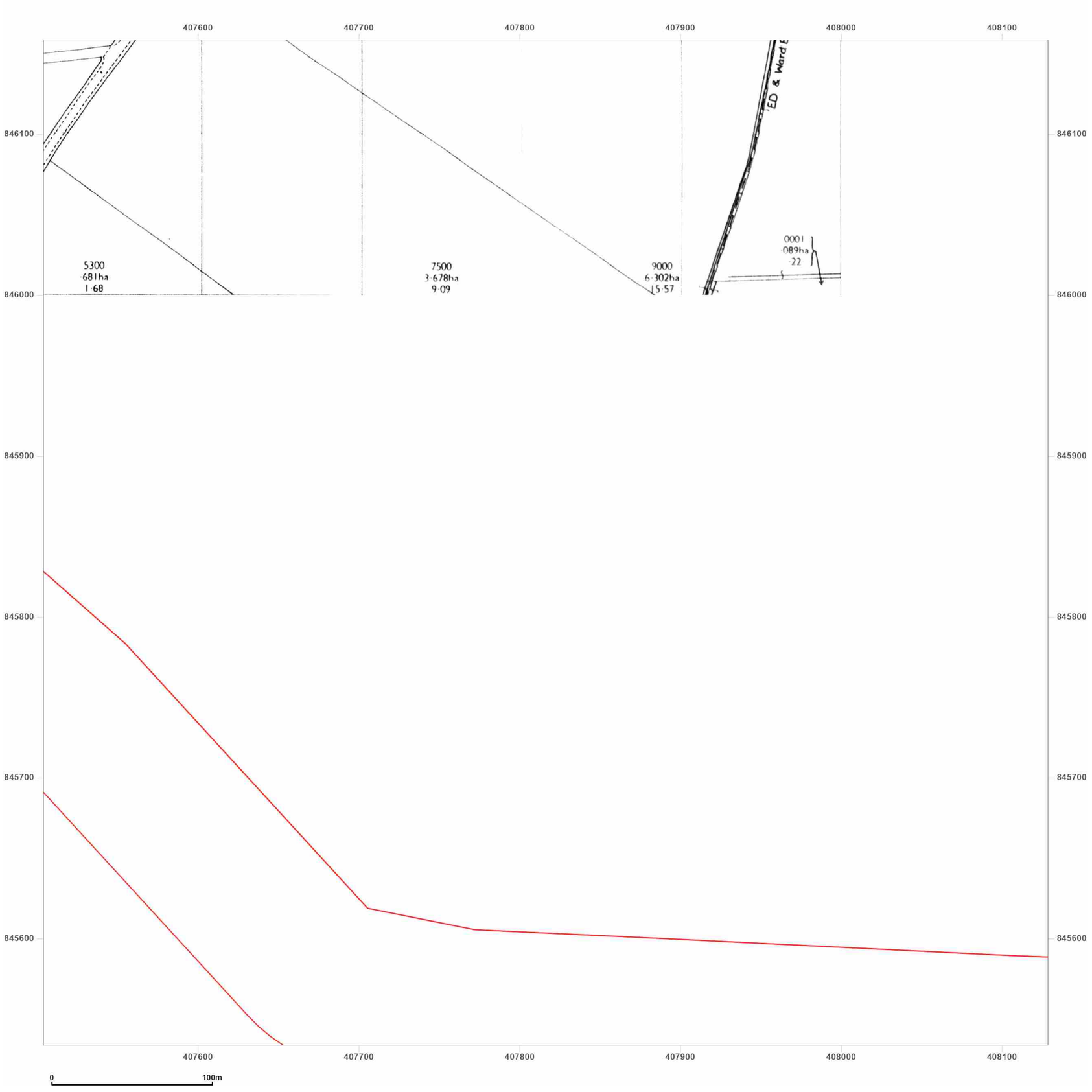


**Site Details:**

Peterhead

**Client Ref:** P114176UK001
**Report Ref:** WSP-AKM-TL7-4RJ-QFX_LS_4_3
**Grid Ref:** 407816, 845846

**Map Name:** National Grid

**Map date:** **1989**

**Scale:** 1:2,500

**Printed at:** 1:2,500

N
W E
S

Surveyed 1967
Revised 1989
Edition N/A
Copyright 1989
Levelled 1967



Groundsure INSIGHTS

Produced by
Groundsure Insights
T: 08444 159000
E: info@groundsure.com
W: www.groundsure.com

Powered by OS

© Crown copyright and database rights 2024 Ordnance Survey 100035207

Production date: 17 June 2025

Map legend available at:
www.groundsure.com/sites/default/files/groundsure_legend.pdf

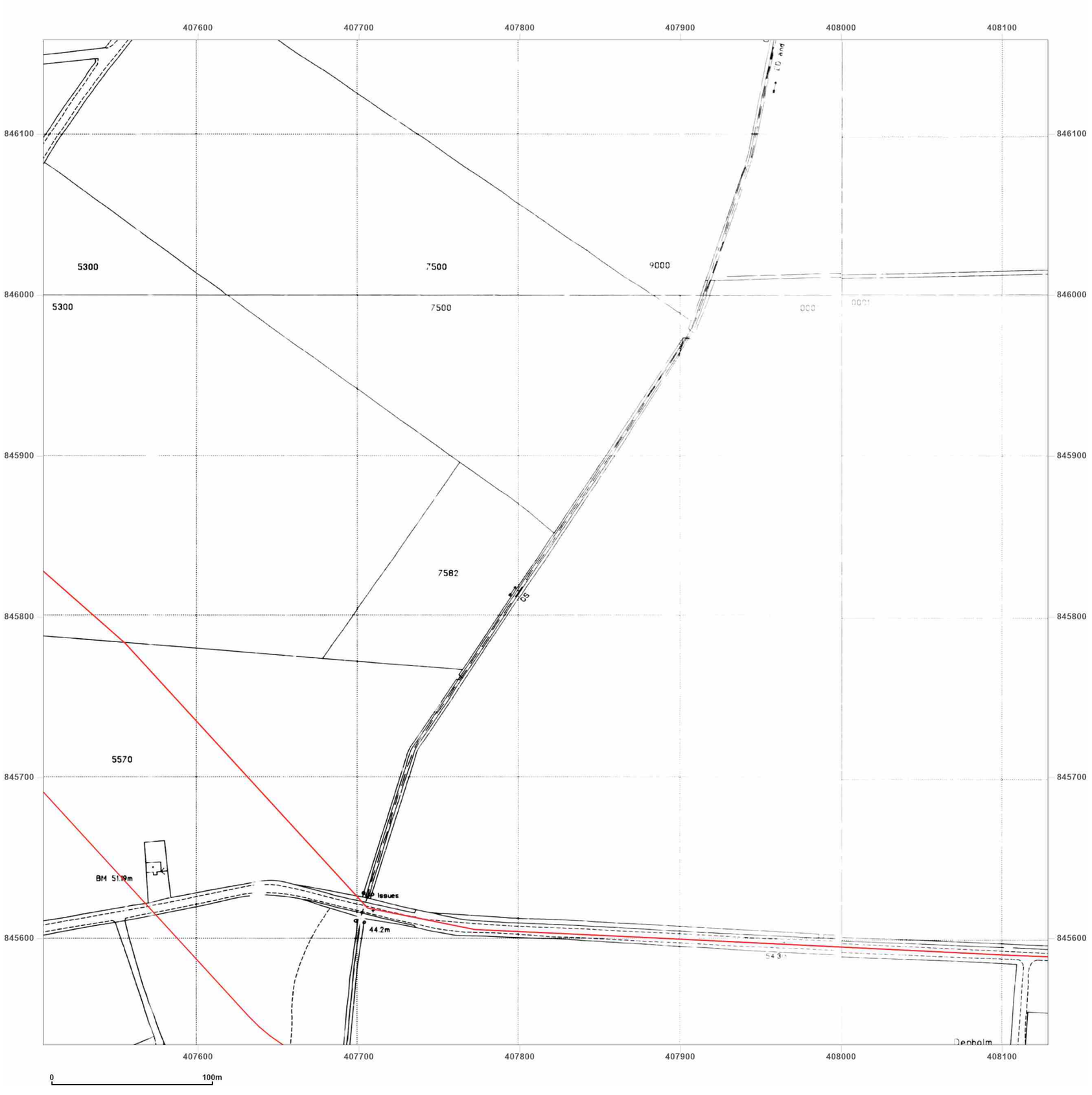


**Site Details:**

Peterhead

**Client Ref:** P114176UK001
**Report Ref:** WSP-AKM-TL7-4RJ-QFX_LS_4_3
**Grid Ref:** 407816, 845846

**Map Name:** National Grid

**Map date:** **1995**

**Scale:** 1:2,500

**Printed at:** 1:2,500

N
W E
S

Surveyed 1995
Revised N/A
Edition N/A
Copyright 1995
Levelled N/A



Surveyed 1995
Revised N/A
Edition N/A
Copyright 1995
Levelled N/A

Surveyed 1995
Revised N/A
Edition N/A
Copyright 1995
Levelled N/A

Surveyed 1995
Revised N/A
Edition N/A
Copyright 1995
Levelled N/A

Groundsure INSIGHTS

Powered by OS

Produced by
Groundsure Insights
T: 08444 159000
E: info@groundsure.com
W: www.groundsure.com

© Crown copyright and database rights 2024 Ordnance Survey 100035207

Production date: 17 June 2025

Map legend available at:
www.groundsure.com/sites/default/files/groundsure_legend.pdf

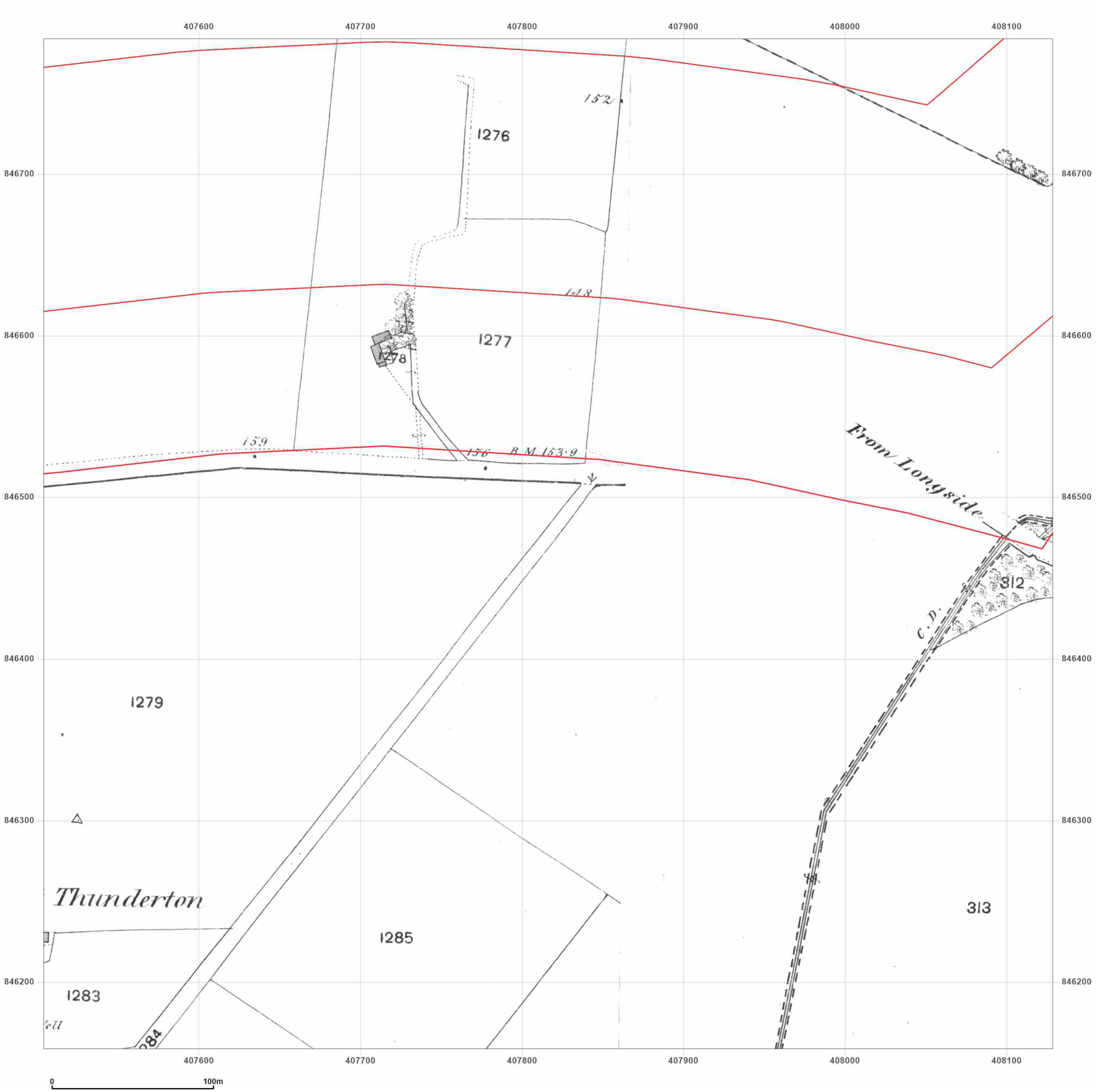


**Site Details:**

Peterhead

**Client Ref:** P114176UK001
**Report Ref:** WSP-AKM-TL7-4RJ-QFX_LS_4_4
**Grid Ref:** 407816, 846471

**Map Name:** County Series

**Map date:** **1869-1870**

**Scale:** 1:2,500

**Printed at:** 1:2,500

N
W E
S

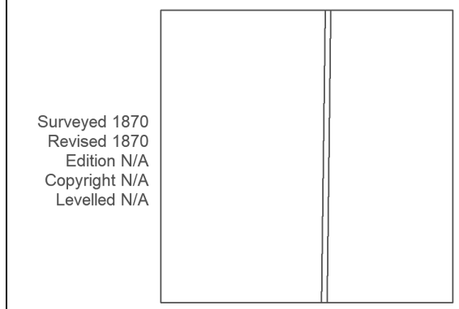


Groundsure INSIGHTS

Powered by OS

Produced by
Groundsure Insights
T: 08444 159000
E: info@groundsure.com
W: www.groundsure.com

© Crown copyright and database rights 2024 Ordnance Survey 100035207

Production date: 17 June 2025

Map legend available at:
www.groundsure.com/sites/default/files/groundsure_legend.pdf

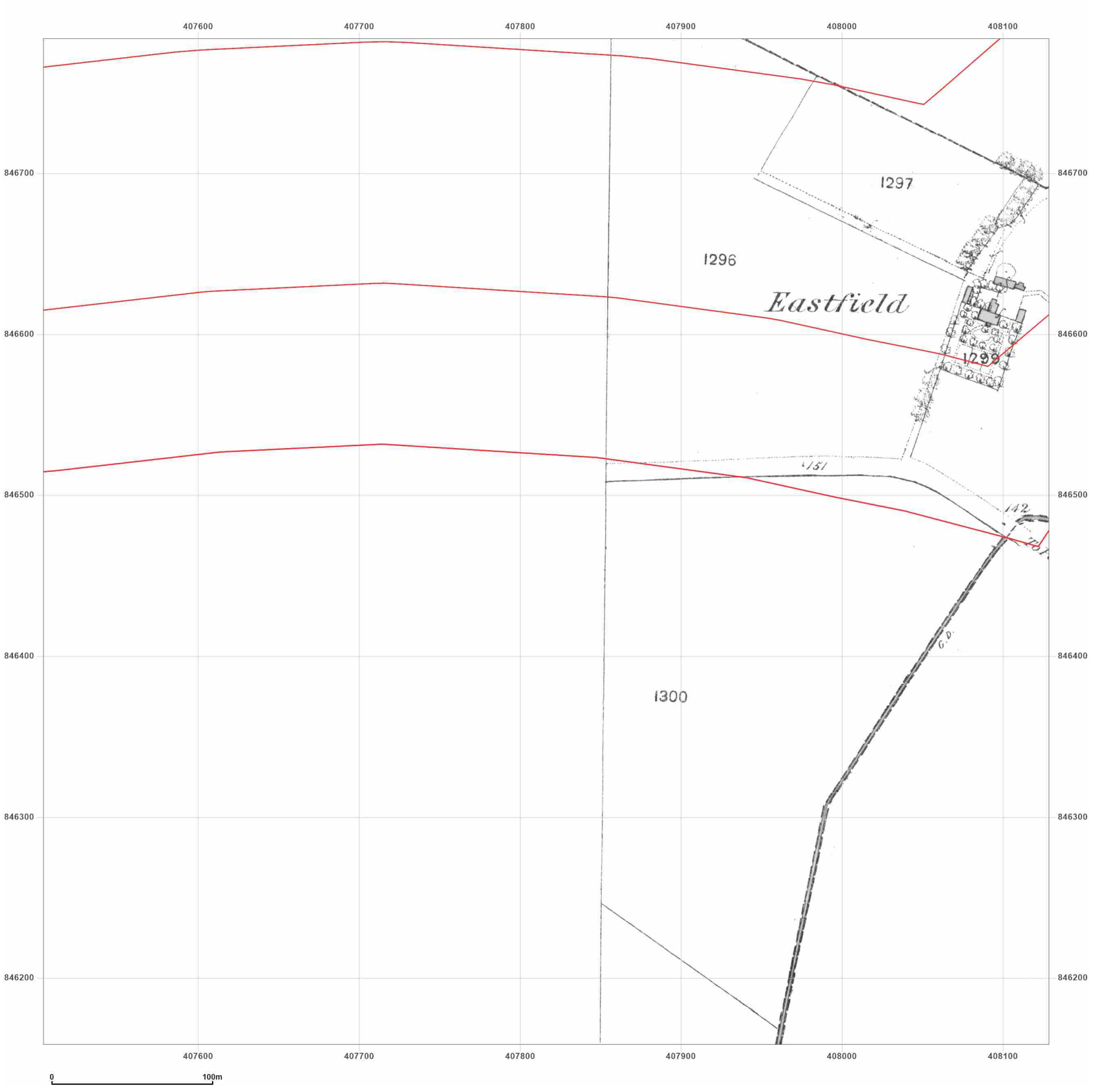


**Site Details:**

Peterhead

**Client Ref:** P114176UK001
**Report Ref:** WSP-AKM-TL7-4RJ-QFX_LS_4_4
**Grid Ref:** 407816, 846471

**Map Name:** County Series

**Map date:** **1870**

**Scale:** 1:2,500

**Printed at:** 1:2,500

N
W E
S



Surveyed 1870
Revised 1870
Edition N/A
Copyright N/A
Levelled N/A

Groundsure INSIGHTS

Powered by OS

Produced by
Groundsure Insights
T: 08444 159000
E: info@groundsure.com
W: www.groundsure.com

© Crown copyright and database rights 2024 Ordnance Survey 100035207

Production date: 17 June 2025

Map legend available at:
www.groundsure.com/sites/default/files/groundsure_legend.pdf

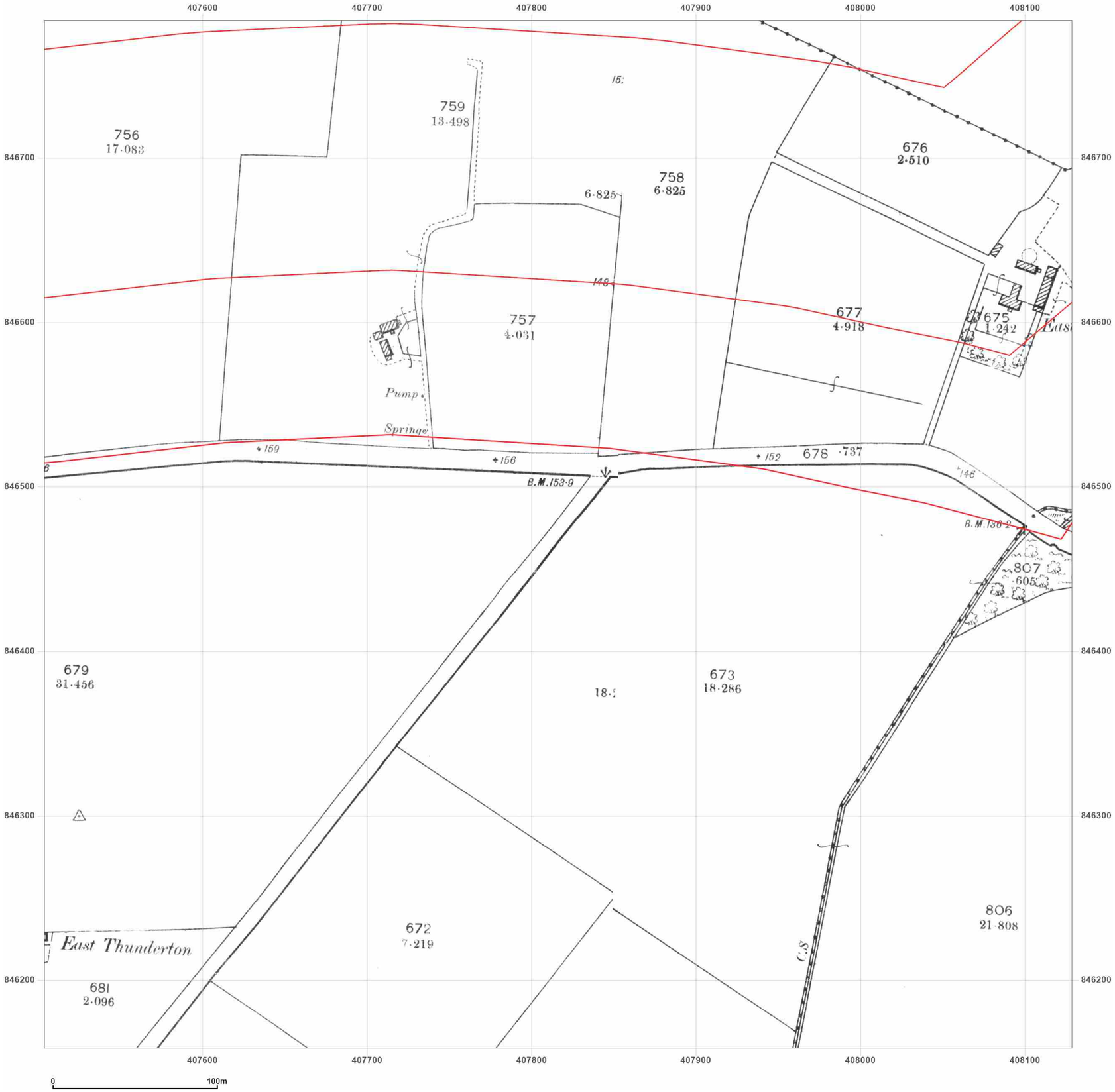


**Site Details:**

Peterhead

**Client Ref:** P114176UK001
**Report Ref:** WSP-AKM-TL7-4RJ-QFX_LS_4_4
**Grid Ref:** 407816, 846471

**Map Name:** County Series

**Map date:** **1901**

**Scale:** 1:2,500

**Printed at:** 1:2,500

N
W E
S

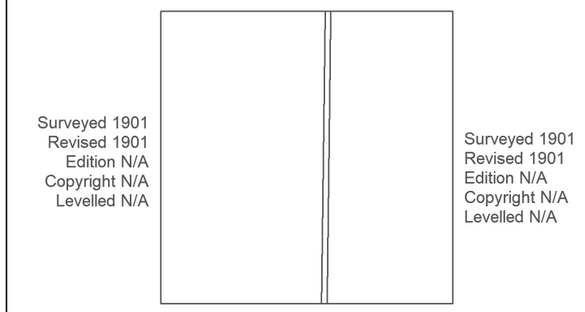


Groundsure INSIGHTS

Powered by OS

Produced by
Groundsure Insights
T: 08444 159000
E: info@groundsure.com
W: www.groundsure.com

© Crown copyright and database rights 2024 Ordnance Survey 100035207

Production date: 17 June 2025

Map legend available at:
www.groundsure.com/sites/default/files/groundsure_legend.pdf

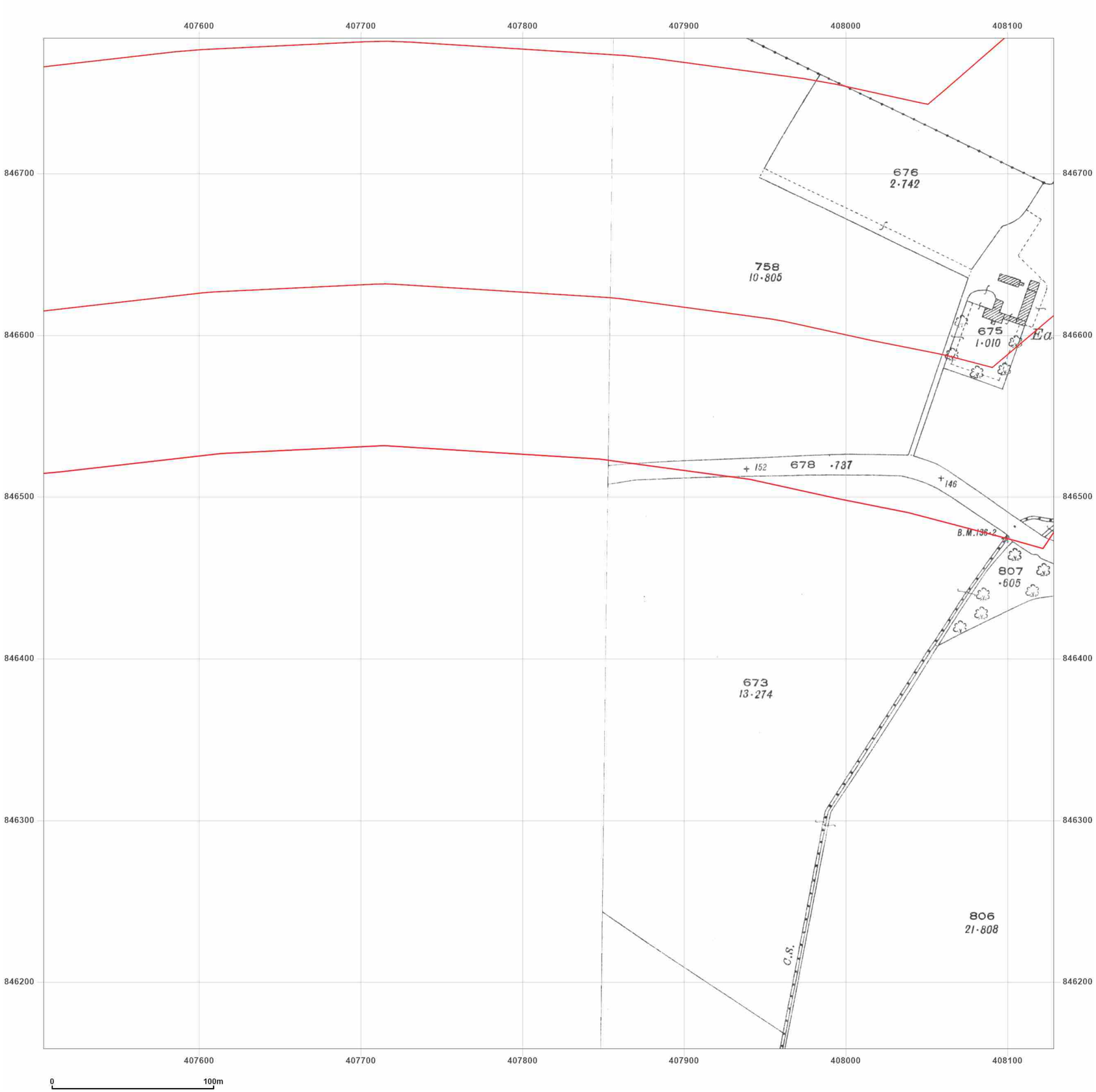


**Site Details:**

Peterhead

**Client Ref:** P114176UK001
**Report Ref:** WSP-AKM-TL7-4RJ-QFX_LS_4_4
**Grid Ref:** 407816, 846471

**Map Name:** County Series

**Map date:** **1926**

**Scale:** 1:2,500

**Printed at:** 1:2,500

N
W E
S



Surveyed 1926
Revised 1926
Edition N/A
Copyright N/A
Levelled N/A

Groundsure INSIGHTS

Powered by OS

Produced by
Groundsure Insights
T: 08444 159000
E: info@groundsure.com
W: www.groundsure.com

© Crown copyright and database rights 2024 Ordnance Survey 100035207

Production date: 17 June 2025

Map legend available at:
www.groundsure.com/sites/default/files/groundsure_legend.pdf

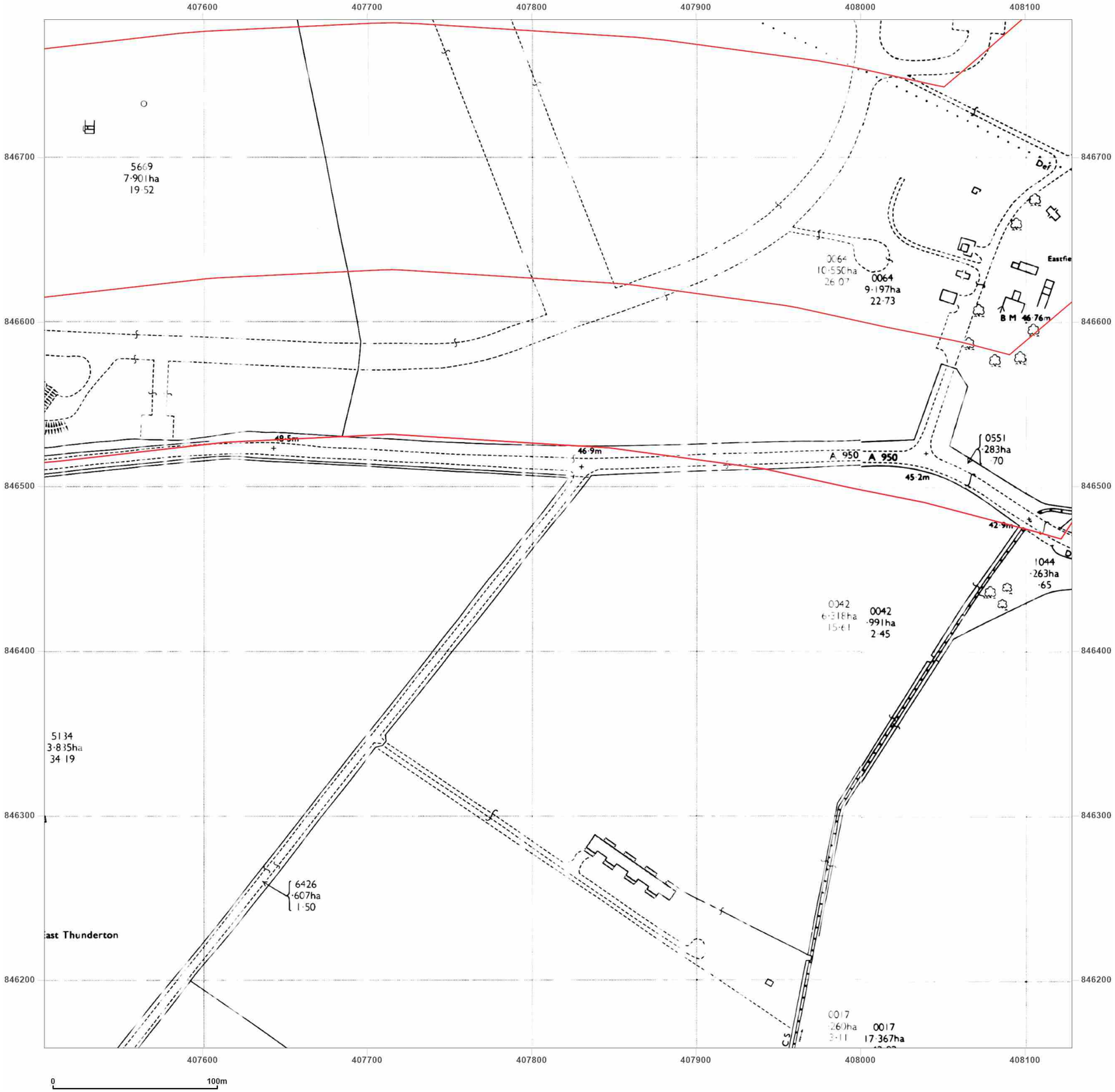


**Site Details:**

Peterhead

**Client Ref:** P114176UK001
**Report Ref:** WSP-AKM-TL7-4RJ-QFX_LS_4_4
**Grid Ref:** 407816, 846471

**Map Name:** National Grid

**Map date:** **1972**

**Scale:** 1:2,500

**Printed at:** 1:2,500

N
W E
S

Surveyed N/A
Revised N/A
Edition N/A
Copyright N/A
Levelled N/A

Surveyed N/A
Revised N/A
Edition N/A
Copyright N/A
Levelled N/A

Groundsure INSIGHTS

Powered by OS

Produced by
Groundsure Insights
T: 08444 159000
E: info@groundsure.com
W: www.groundsure.com

© Crown copyright and database rights 2024 Ordnance Survey 100035207

Production date: 17 June 2025

Map legend available at:
www.groundsure.com/sites/default/files/groundsure_legend.pdf

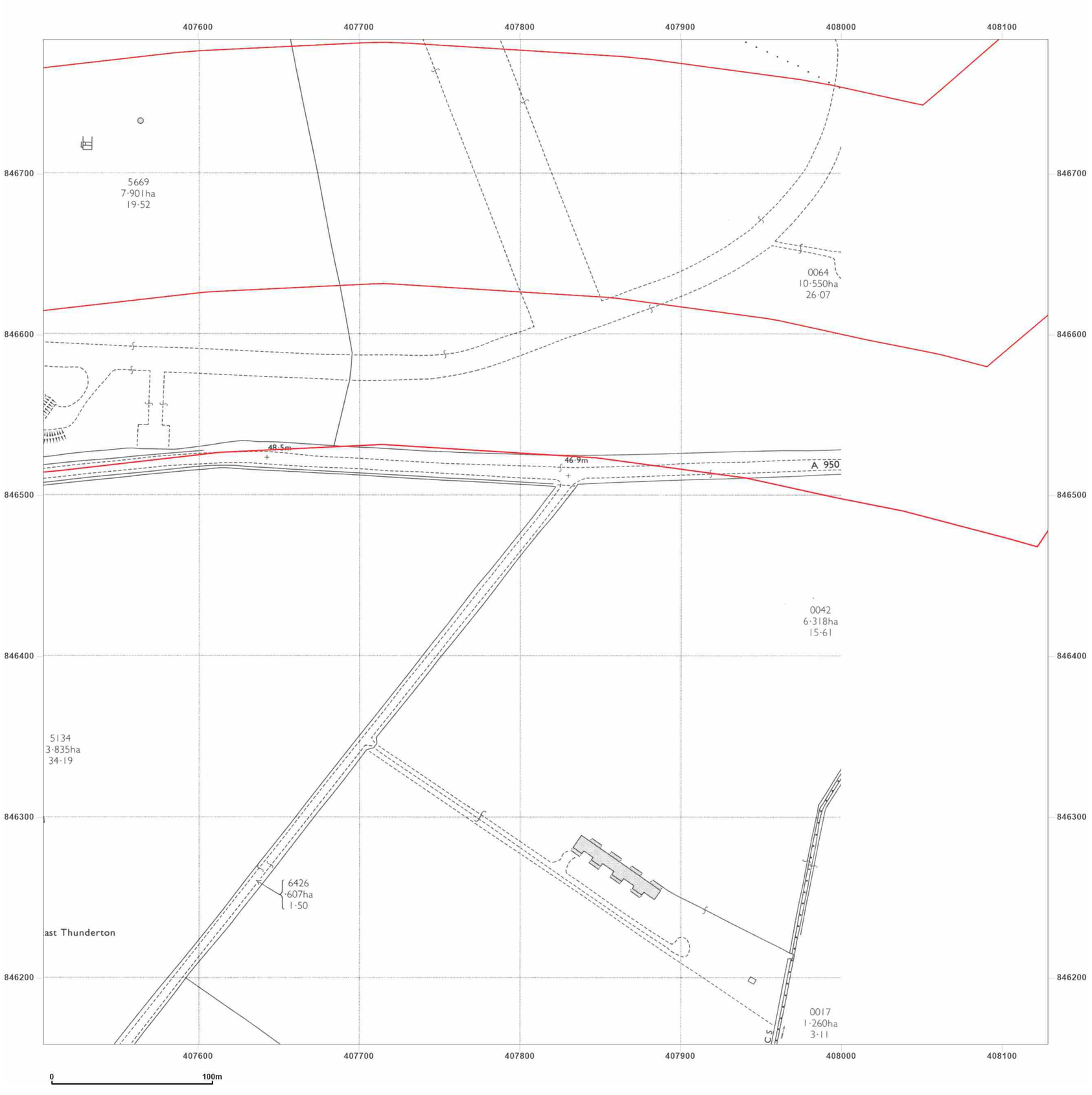


**Site Details:**

Peterhead

**Client Ref:** P114176UK001
**Report Ref:** WSP-AKM-TL7-4RJ-QFX_LS_4_4
**Grid Ref:** 407816, 846471

**Map Name:** National Grid

**Map date:** **1972**

**Scale:** 1:2,500

**Printed at:** 1:2,500

N
W E
S




Groundsure INSIGHTS

Powered by

Produced by
Groundsure Insights
T: 08444 159000
E: info@groundsure.com
W: www.groundsure.com

© Crown copyright and database rights 2024 Ordnance Survey 100035207

Production date: 17 June 2025

Map legend available at:
www.groundsure.com/sites/default/files/groundsure_legend.pdf




**Site Details:**

Peterhead

**Client Ref:** P114176UK001
**Report Ref:** WSP-AKM-TL7-4RJ-QFX_LS_4_4
**Grid Ref:** 407816, 846471

**Map Name:** National Grid

**Map date:** **1989**

**Scale:** 1:2,500

**Printed at:** 1:2,500

N
W E
S

Surveyed 1967
Revised 1989
Edition N/A
Copyright 1989
Levelled 1967

Surveyed 1967
Revised 1989
Edition N/A
Copyright 1989
Levelled 1967

Groundsure INSIGHTS

Powered by OS

Produced by
Groundsure Insights
T: 08444 159000
E: info@groundsure.com
W: www.groundsure.com

© Crown copyright and database rights 2024 Ordnance Survey 100035207

Production date: 17 June 2025

Map legend available at:
www.groundsure.com/sites/default/files/groundsure_legend.pdf

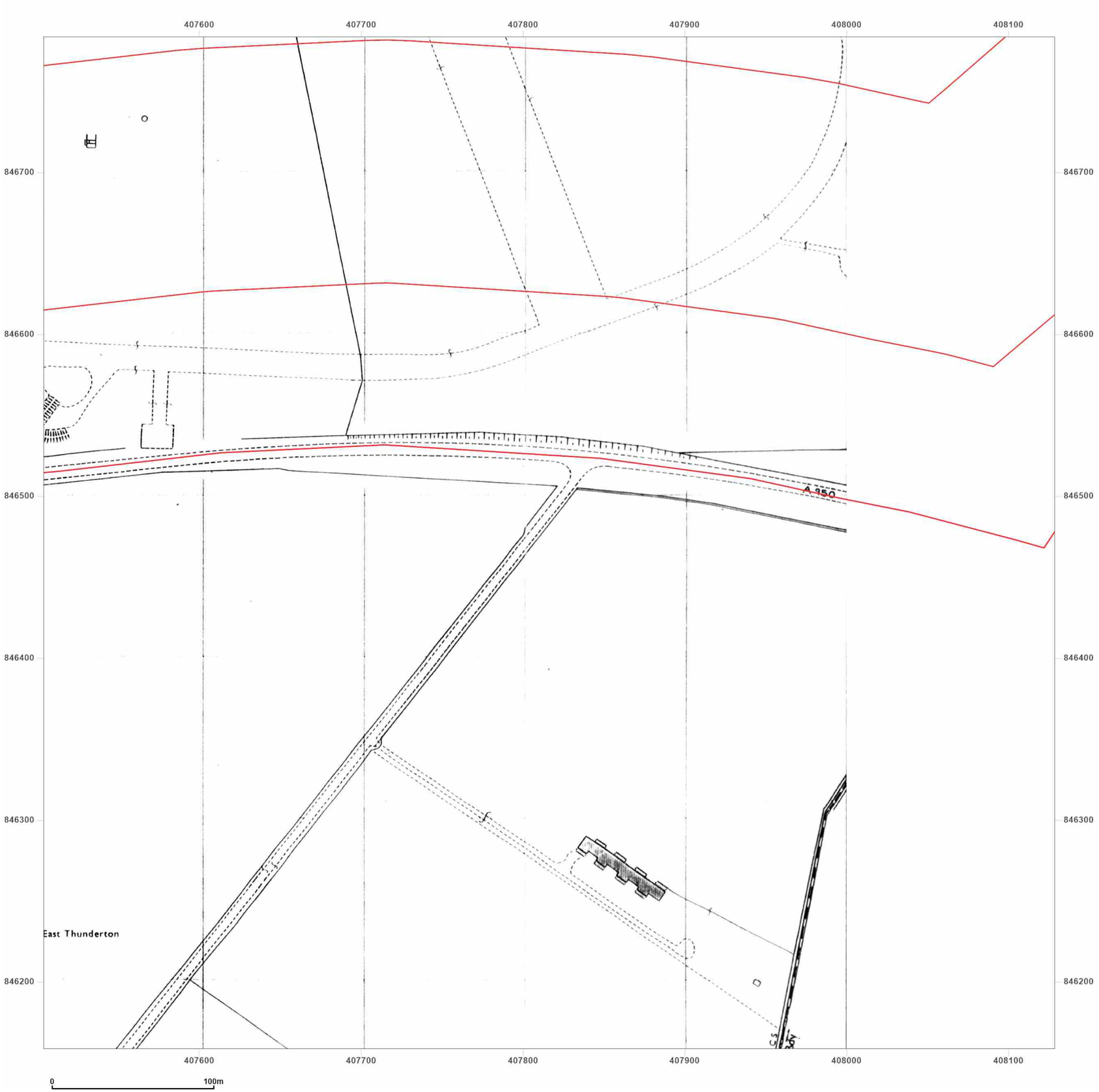


**Site Details:**

Peterhead

**Client Ref:** P114176UK001
**Report Ref:** WSP-AKM-TL7-4RJ-QFX_LS_4_4
**Grid Ref:** 407816, 846471

**Map Name:** National Grid

**Map date:** **1989**

**Scale:** 1:2,500

**Printed at:** 1:2,500

N
W E
S

Surveyed 1967
Revised 1989
Edition N/A
Copyright 1989
Levelled 1967

Groundsure INSIGHTS

Powered by OS

Produced by
Groundsure Insights
T: 08444 159000
E: info@groundsure.com
W: www.groundsure.com

© Crown copyright and database rights 2024 Ordnance Survey 100035207

Production date: 17 June 2025

Map legend available at:
www.groundsure.com/sites/default/files/groundsure_legend.pdf

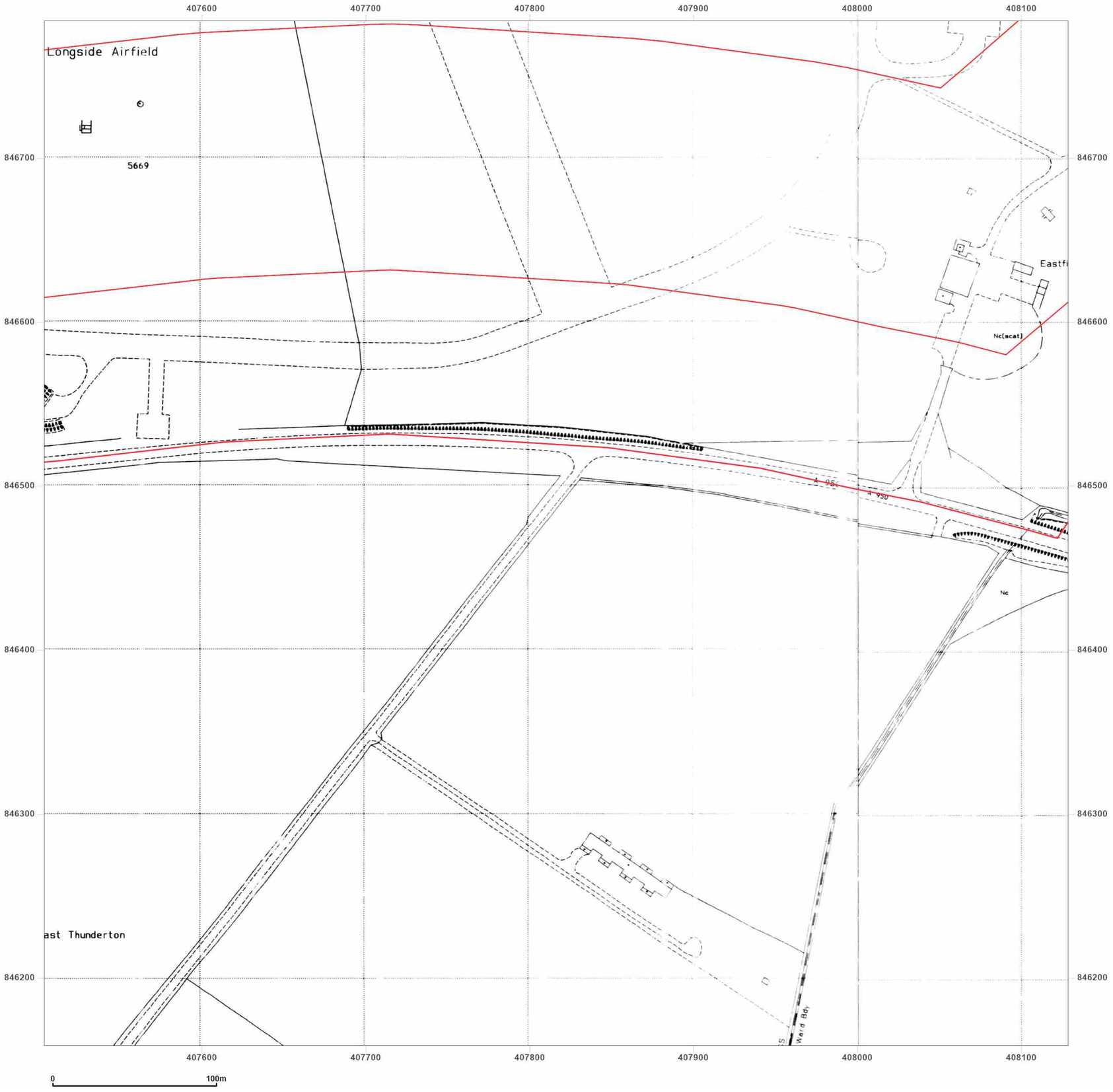


**Site Details:**

Peterhead

**Client Ref:** P114176UK001
**Report Ref:** WSP-AKM-TL7-4RJ-QFX_LS_4_4
**Grid Ref:** 407816, 846471

**Map Name:** National Grid

**Map date:** **1995**

**Scale:** 1:2,500

**Printed at:** 1:2,500

N
W E
S

Surveyed 1995
Revised N/A
Edition N/A
Copyright 1995
Levelled N/A

Surveyed 1995
Revised N/A
Edition N/A
Copyright 1995
Levelled N/A

Groundsure INSIGHTS

Powered by OS

Produced by
Groundsure Insights
T: 08444 159000
E: info@groundsure.com
W: www.groundsure.com

© Crown copyright and database rights 2024 Ordnance Survey 100035207

Production date: 17 June 2025

Map legend available at:
www.groundsure.com/sites/default/files/groundsure_legend.pdf

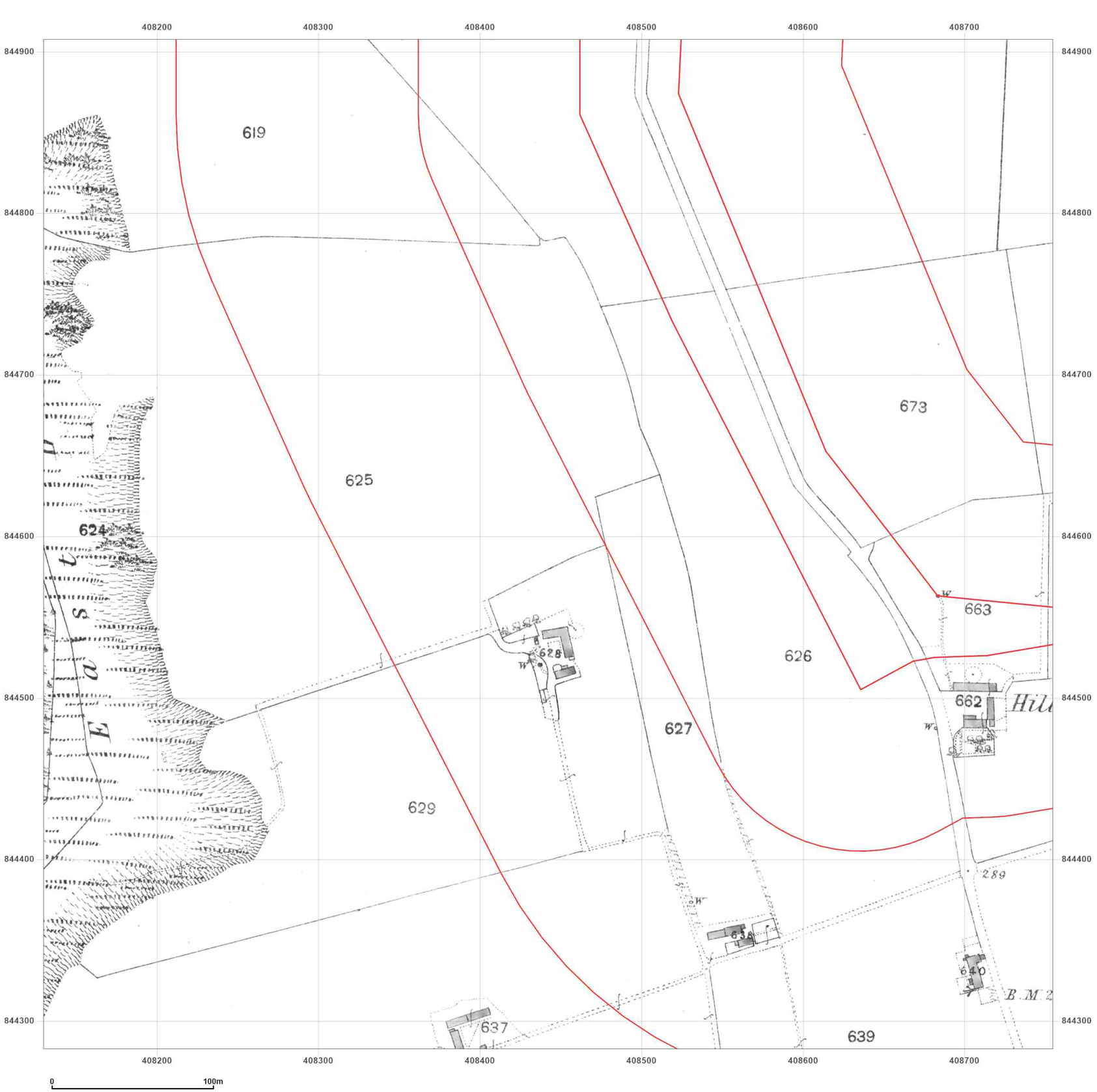


**Site Details:**

Peterhead

**Client Ref:** P114176UK001
**Report Ref:** WSP-AKM-TL7-4RJ-QFX_LS_5_1
**Grid Ref:** 408442, 844595

**Map Name:** County Series

**Map date:** **1870**

**Scale:** 1:2,500

**Printed at:** 1:2,500

N
W E
S

Surveyed 1870
Revised 1870
Edition N/A
Copyright N/A
Levelled N/A

Groundsure INSIGHTS

Powered by OS

Produced by
Groundsure Insights
T: 08444 159000
E: info@groundsure.com
W: www.groundsure.com

© Crown copyright and database rights 2024 Ordnance Survey 100035207

Production date: 17 June 2025

Map legend available at:
www.groundsure.com/sites/default/files/groundsure_legend.pdf

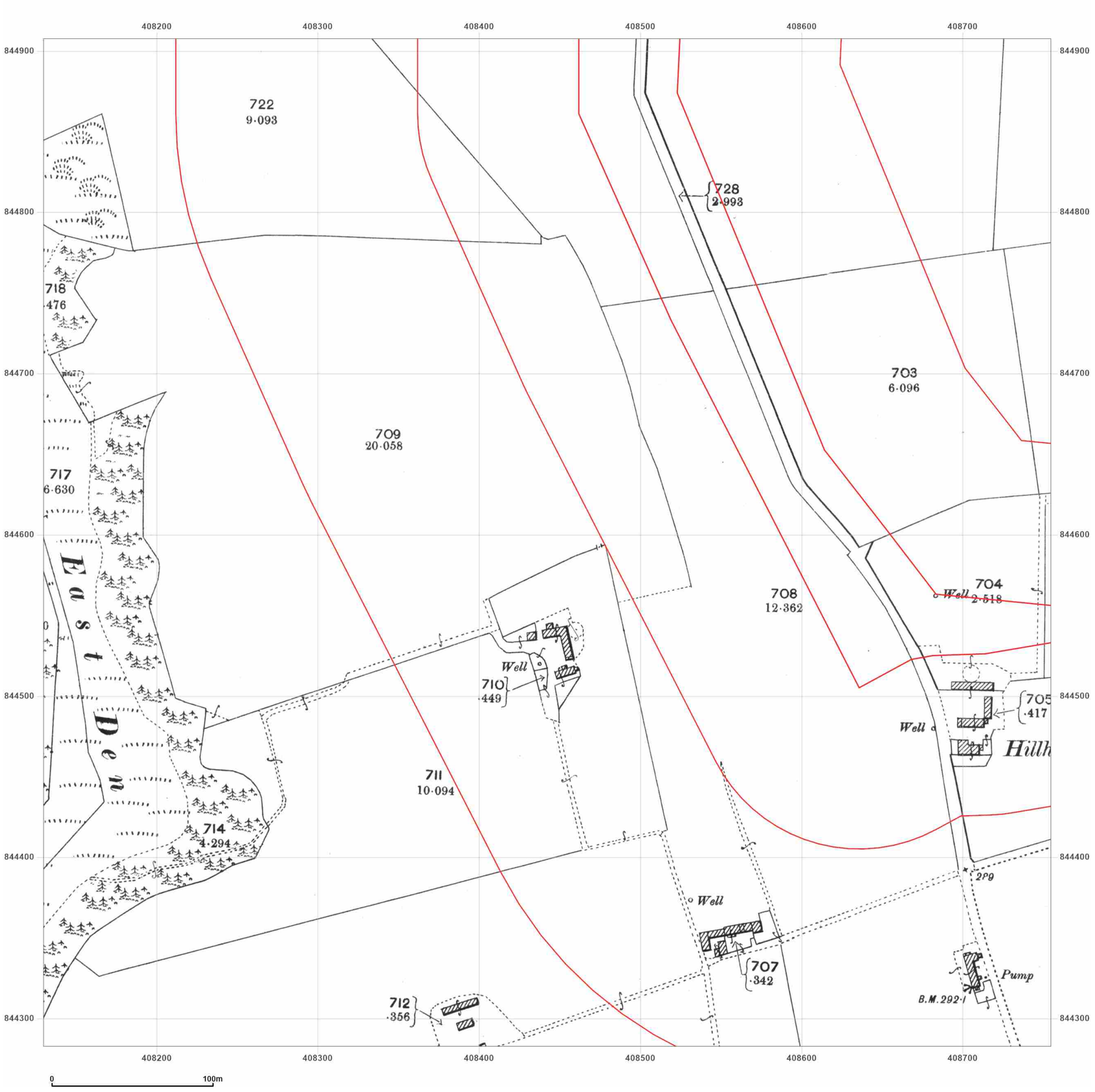


**Site Details:**

Peterhead

**Client Ref:** P114176UK001
**Report Ref:** WSP-AKM-TL7-4RJ-QFX_LS_5_1
**Grid Ref:** 408442, 844595

**Map Name:** County Series

**Map date:** **1901**

**Scale:** 1:2,500

**Printed at:** 1:2,500

N
W E
S

Surveyed 1901
Revised 1901
Edition N/A
Copyright N/A
Levelled N/A

Groundsure INSIGHTS

Powered by OS

Produced by
Groundsure Insights
T: 08444 159000
E: info@groundsure.com
W: www.groundsure.com

© Crown copyright and database rights 2024 Ordnance Survey 100035207

Production date: 17 June 2025

Map legend available at:
www.groundsure.com/sites/default/files/groundsure_legend.pdf

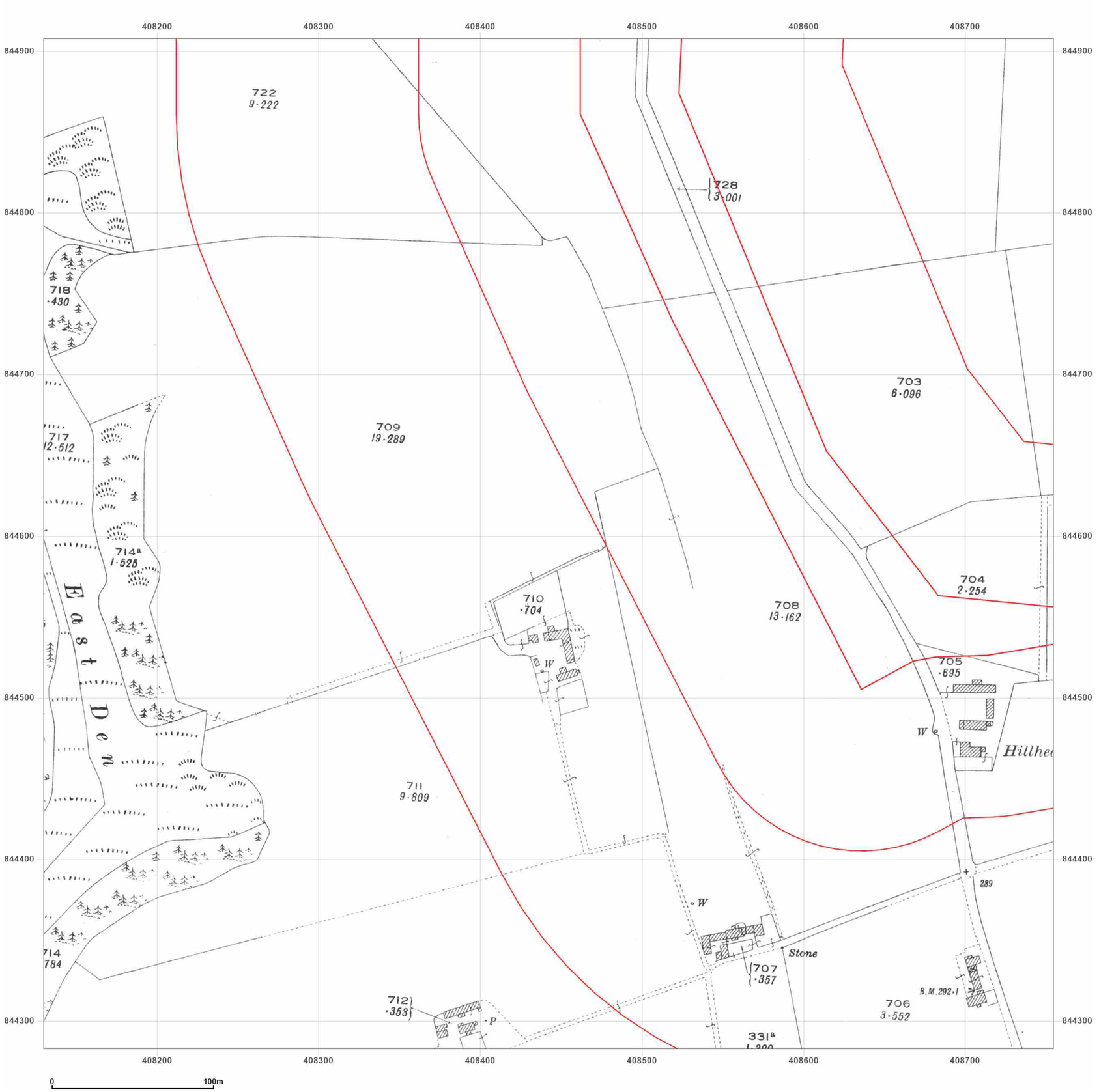


wsp

**Site Details:**

Peterhead

**Client Ref:** P114176UK001
**Report Ref:** WSP-AKM-TL7-4RJ-QFX_LS_5_1
**Grid Ref:** 408442, 844595

**Map Name:** County Series

**Map date:** **1926**

**Scale:** 1:2,500

**Printed at:** 1:2,500

N
W E
S

Surveyed 1926
Revised 1926
Edition N/A
Copyright N/A
Levelled N/A

Groundsure INSIGHTS

Powered by OS

Produced by
Groundsure Insights
T: 08444 159000
E: info@groundsure.com
W: www.groundsure.com

© Crown copyright and database rights 2024 Ordnance Survey 100035207

Production date: 17 June 2025

Map legend available at:
www.groundsure.com/sites/default/files/groundsure_legend.pdf

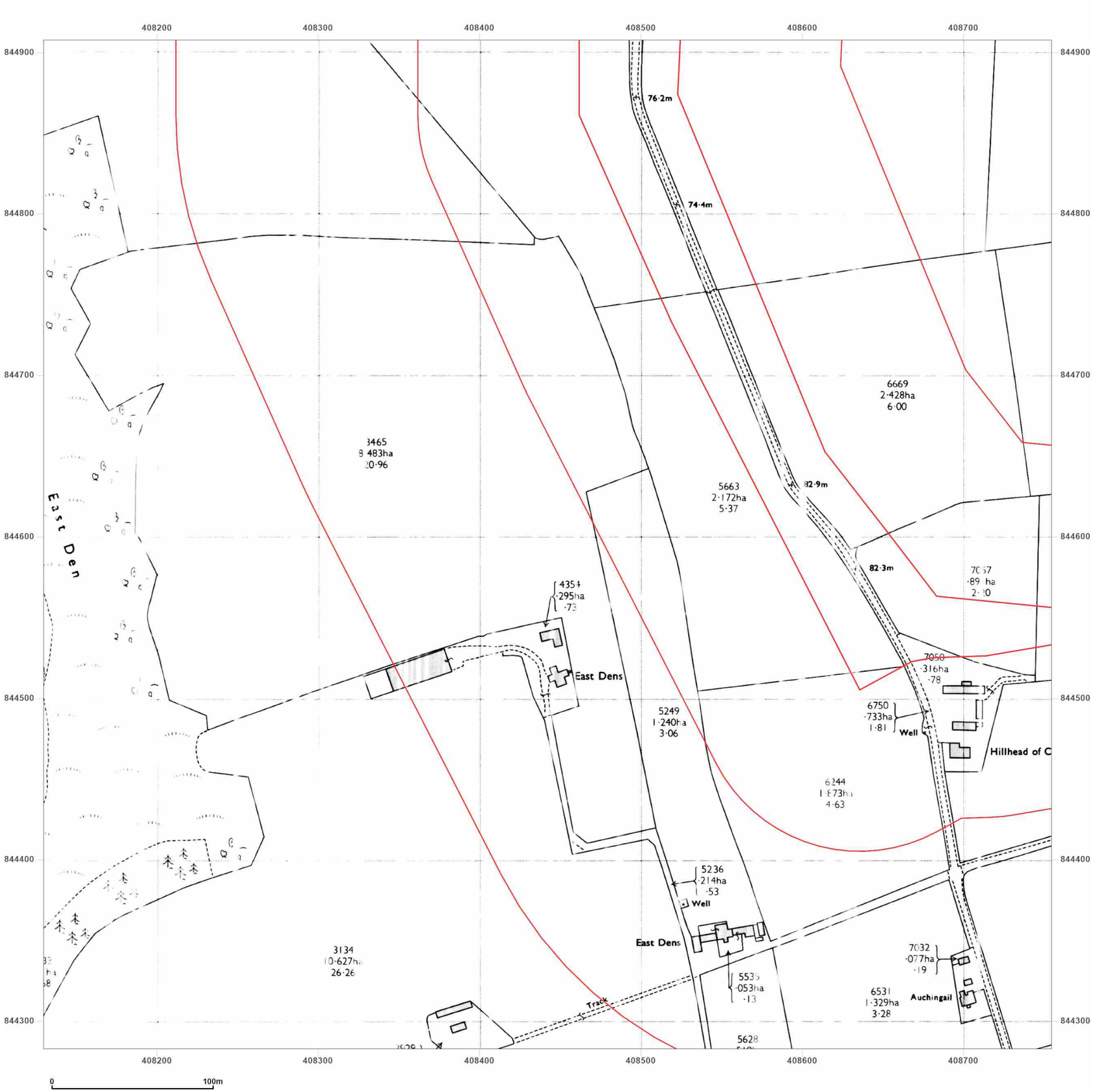


**Site Details:**

Peterhead

**Client Ref:** P114176UK001
**Report Ref:** WSP-AKM-TL7-4RJ-QFX_LS_5_1
**Grid Ref:** 408442, 844595

**Map Name:** National Grid

**Map date:** **1973**

**Scale:** 1:2,500

**Printed at:** 1:2,500

N
W E
S

Surveyed N/A
Revised N/A
Edition N/A
Copyright N/A
Levelled N/A

Groundsure INSIGHTS

Powered by OS

Produced by
Groundsure Insights
T: 08444 159000
E: info@groundsure.com
W: www.groundsure.com

© Crown copyright and database rights 2024 Ordnance Survey 100035207

Production date: 17 June 2025

Map legend available at:
www.groundsure.com/sites/default/files/groundsure_legend.pdf




**Site Details:**

Peterhead

**Client Ref:** P114176UK001
**Report Ref:** WSP-AKM-TL7-4RJ-QFX_LS_5_1
**Grid Ref:** 408442, 844595

**Map Name:** National Grid

**Map date:** **1973**

**Scale:** 1:2,500

**Printed at:** 1:2,500

N
W E
S

Surveyed 1972
Revised 1972
Edition N/A
Copyright 1973
Levelled 1955

Groundsure INSIGHTS

Powered by OS

Produced by
Groundsure Insights
T: 08444 159000
E: info@groundsure.com
W: www.groundsure.com

© Crown copyright and database rights 2024 Ordnance Survey 100035207

Production date: 17 June 2025

Map legend available at:
www.groundsure.com/sites/default/files/groundsure_legend.pdf




wsp

**Site Details:**

Peterhead

**Client Ref:** P114176UK001
**Report Ref:** WSP-AKM-TL7-4RJ-QFX_LS_5_1
**Grid Ref:** 408442, 844595

**Map Name:** National Grid
**Map date:** **1995**
**Scale:** 1:2,500
**Printed at:** 1:2,500

N
W E
S

Surveyed 1995
Revised N/A
Edition N/A
Copyright 1995
Levelled N/A

Groundsure INSIGHTS

Powered by OS

Produced by
Groundsure Insights
T: 08444 159000
E: info@groundsure.com
W: www.groundsure.com

© Crown copyright and database rights 2024 Ordnance Survey 100035207

Production date: 17 June 2025

Map legend available at:
www.groundsure.com/sites/default/files/groundsure_legend.pdf

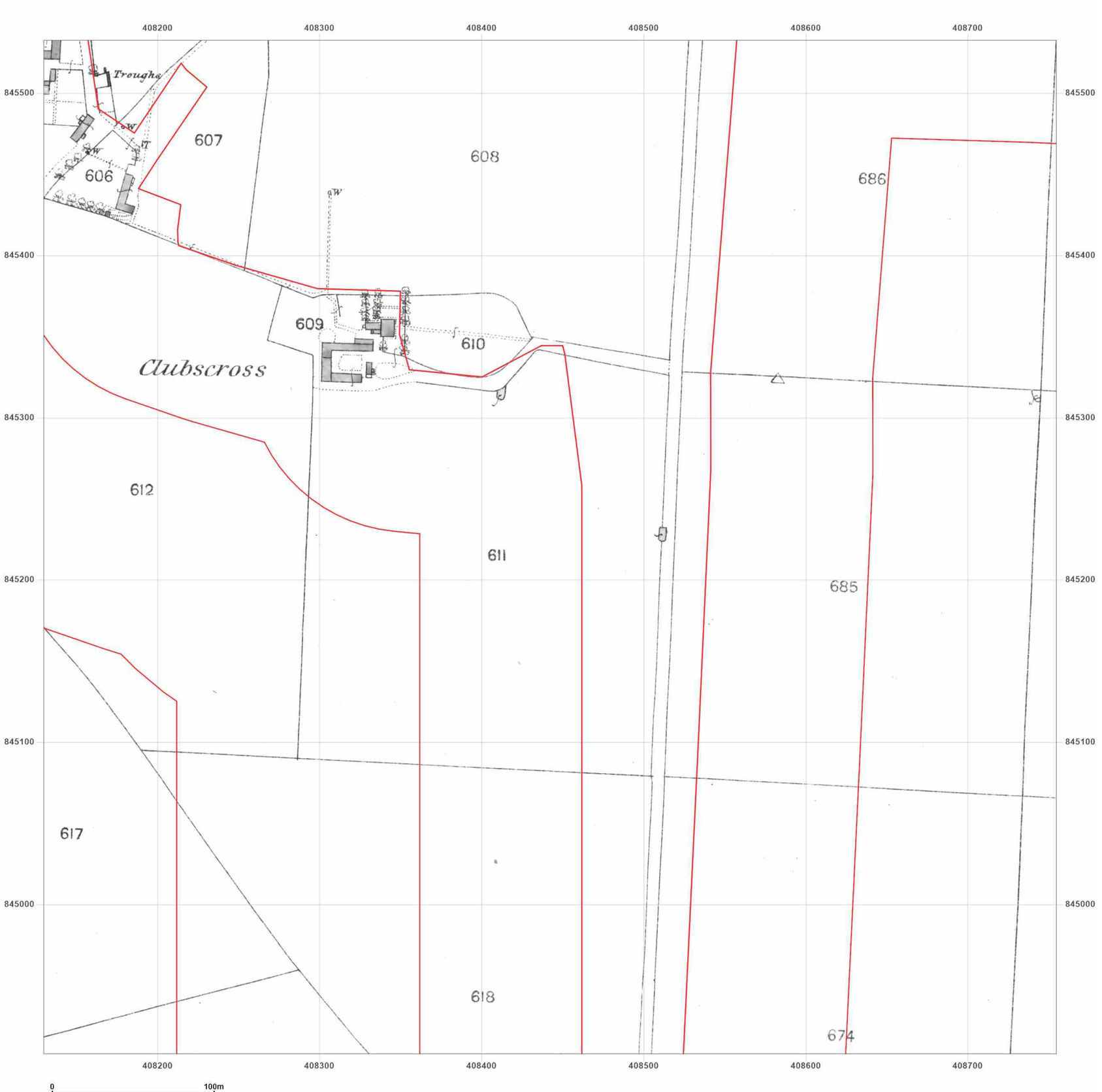


**Site Details:**

Peterhead

**Client Ref:** P114176UK001
**Report Ref:** WSP-AKM-TL7-4RJ-QFX_LS_5_2
**Grid Ref:** 408442, 845220

**Map Name:** County Series

**Map date:** **1870**

**Scale:** 1:2,500

**Printed at:** 1:2,500

N
W E
S

Surveyed 1870
Revised 1870
Edition N/A
Copyright N/A
Levelled N/A

Groundsure INSIGHTS

Powered by OS

Produced by
Groundsure Insights
T: 08444 159000
E: info@groundsure.com
W: www.groundsure.com

© Crown copyright and database rights 2024 Ordnance Survey 100035207

Production date: 17 June 2025

Map legend available at:
www.groundsure.com/sites/default/files/groundsure_legend.pdf

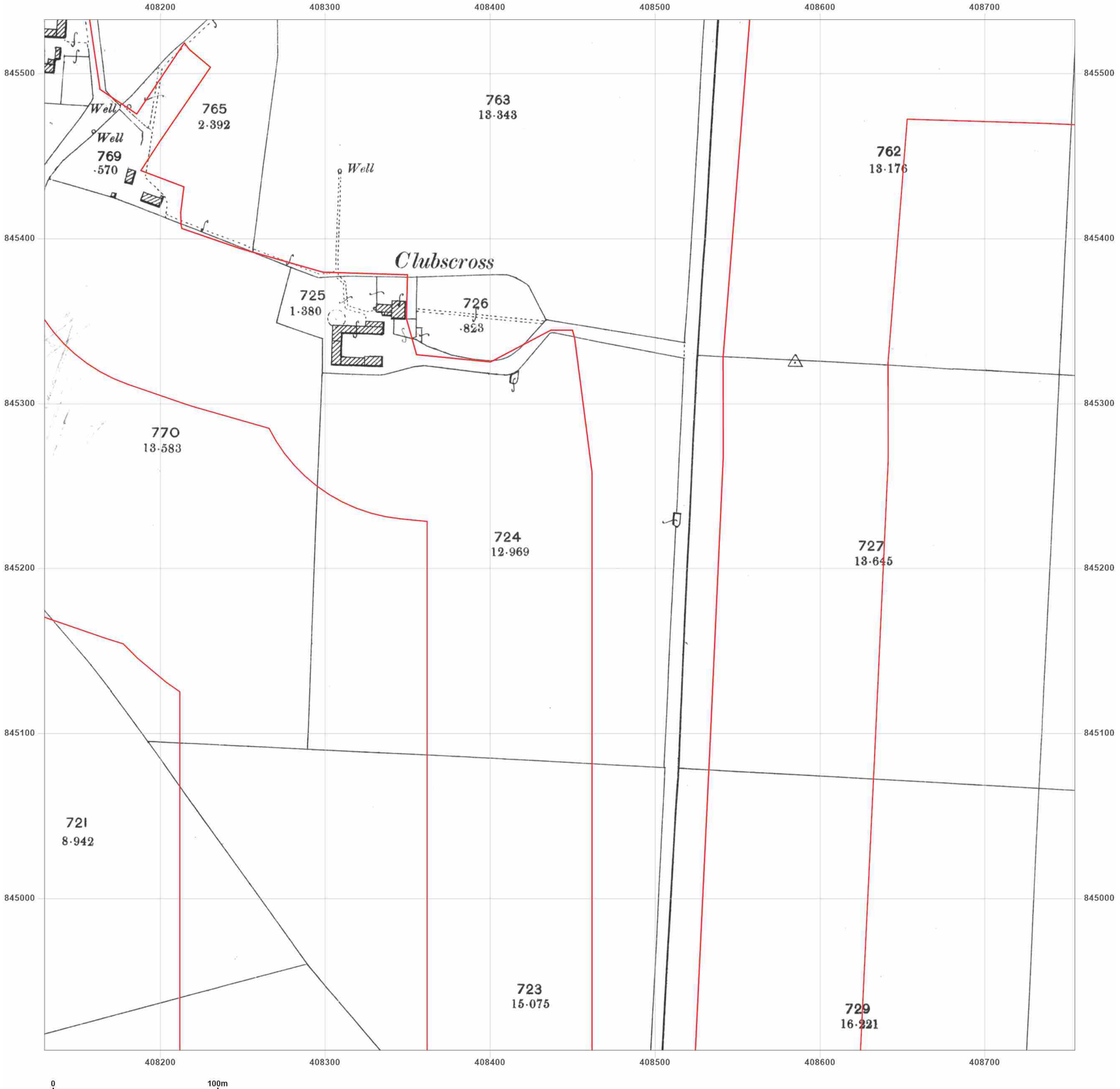


**Site Details:**

Peterhead

**Client Ref:** P114176UK001
**Report Ref:** WSP-AKM-TL7-4RJ-QFX_LS_5_2
**Grid Ref:** 408442, 845220

**Map Name:** County Series

**Map date:** **1901**

**Scale:** 1:2,500

**Printed at:** 1:2,500

N
W E
S

Surveyed 1901
Revised 1901
Edition N/A
Copyright N/A
Levelled N/A

Groundsure INSIGHTS

Powered by

Produced by
Groundsure Insights
T: 08444 159000
E: info@groundsure.com
W: www.groundsure.com

© Crown copyright and database rights 2024 Ordnance Survey 100035207

Production date: 17 June 2025

Map legend available at:
www.groundsure.com/sites/default/files/groundsure_legend.pdf

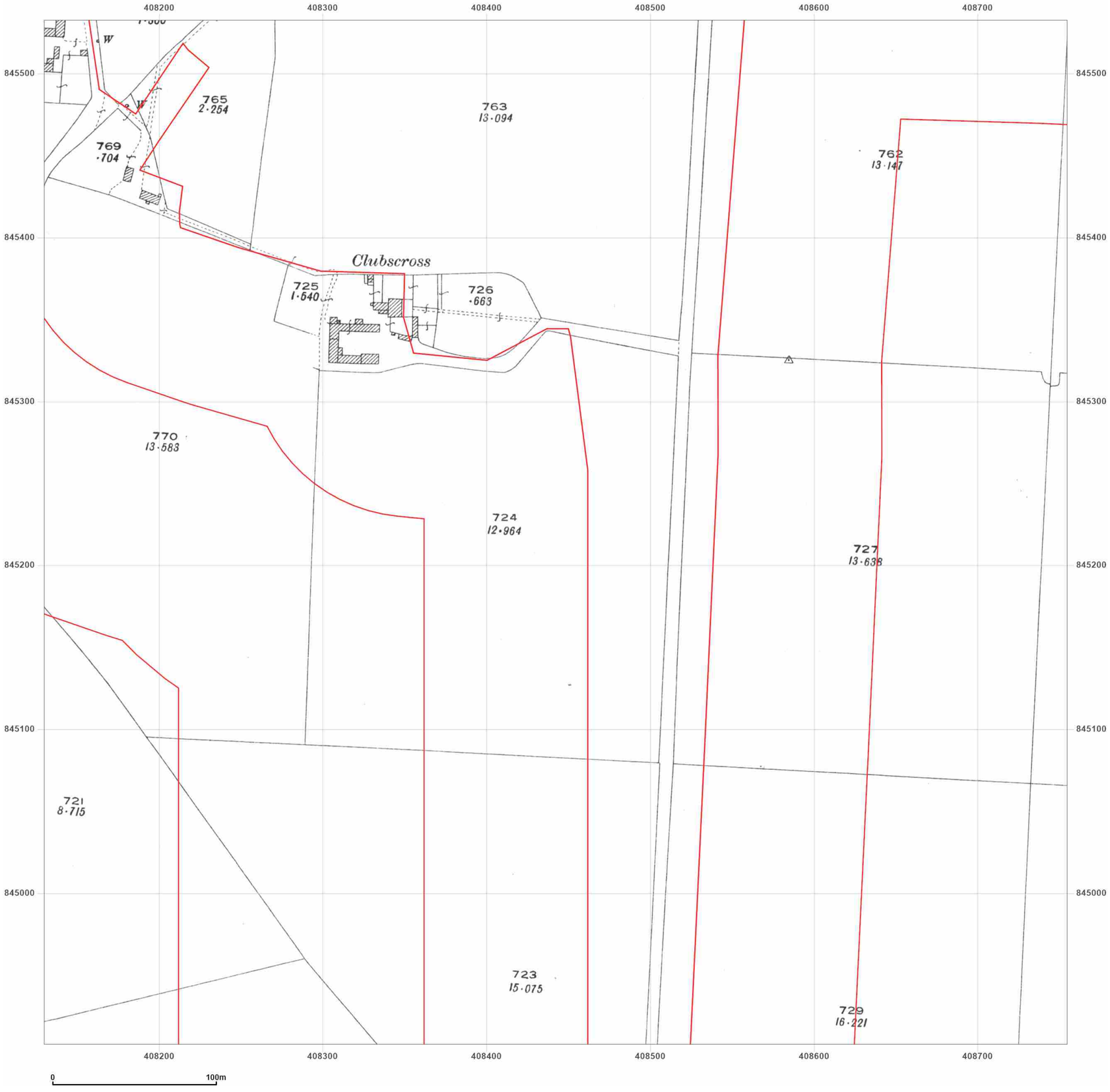


**Site Details:**

Peterhead

**Client Ref:** P114176UK001
**Report Ref:** WSP-AKM-TL7-4RJ-QFX_LS_5_2
**Grid Ref:** 408442, 845220

**Map Name:** County Series

**Map date:** **1926**

**Scale:** 1:2,500

**Printed at:** 1:2,500

N
W E
S

Surveyed 1926
Revised 1926
Edition N/A
Copyright N/A
Levelled N/A

Groundsure INSIGHTS

Powered by OS

Produced by
Groundsure Insights
T: 08444 159000
E: info@groundsure.com
W: www.groundsure.com

© Crown copyright and database rights 2024 Ordnance Survey 100035207

Production date: 17 June 2025

Map legend available at:
www.groundsure.com/sites/default/files/groundsure_legend.pdf

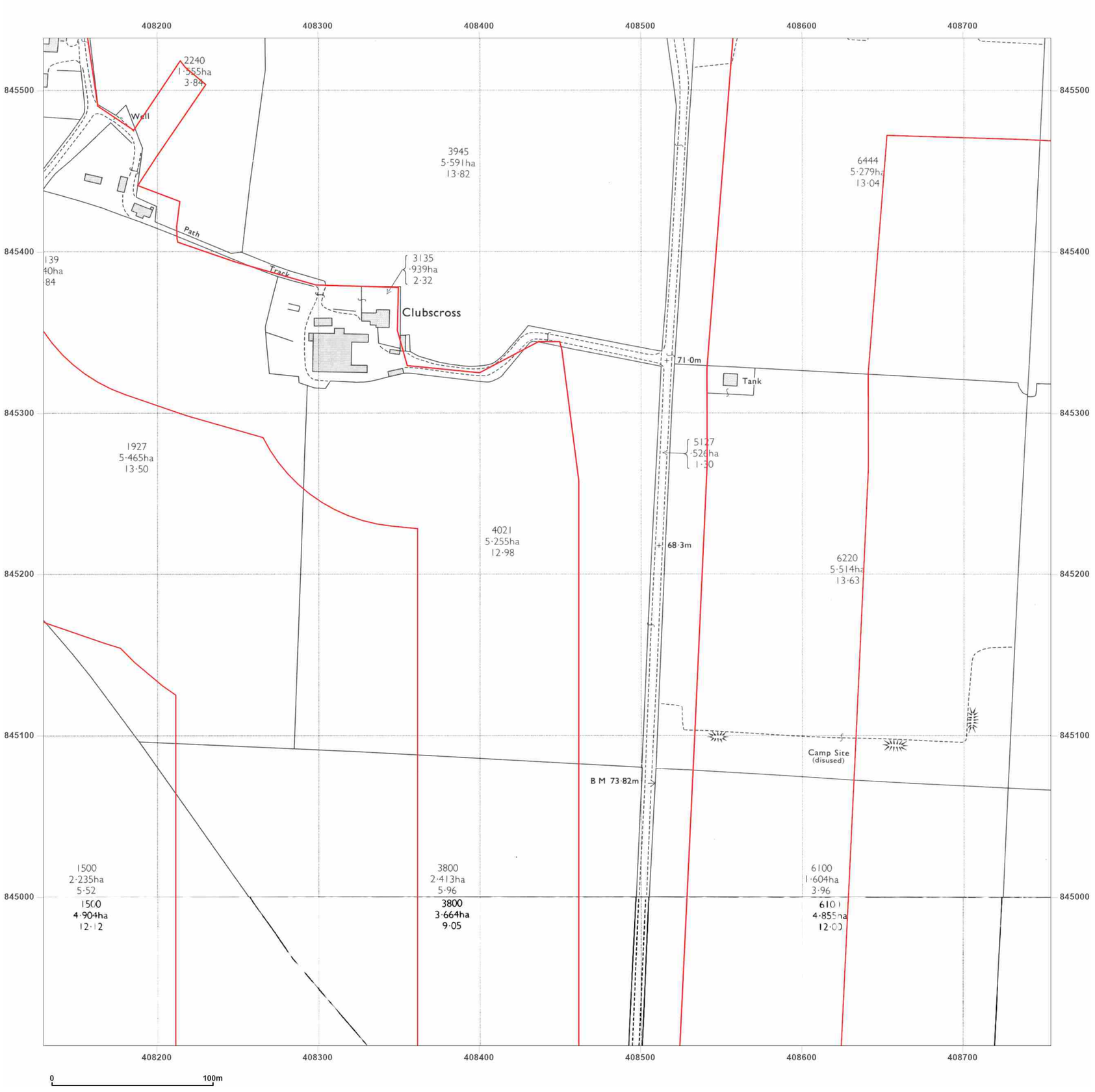


**Site Details:**

Peterhead

**Client Ref:** P114176UK001
**Report Ref:** WSP-AKM-TL7-4RJ-QFX_LS_5_2
**Grid Ref:** 408442, 845220

**Map Name:** National Grid

**Map date:** **1972-1973**

**Scale:** 1:2,500

**Printed at:** 1:2,500

N
W E
S

Surveyed 1971
Revised 1971
Edition N/A
Copyright 1972
Levelled 1971

Surveyed N/A
Revised N/A
Edition N/A
Copyright N/A
Levelled N/A

Groundsure INSIGHTS

Powered by OS

Produced by
Groundsure Insights
T: 08444 159000
E: info@groundsure.com
W: www.groundsure.com

© Crown copyright and database rights 2024 Ordnance Survey 100035207

Production date: 17 June 2025

Map legend available at:
www.groundsure.com/sites/default/files/groundsure_legend.pdf

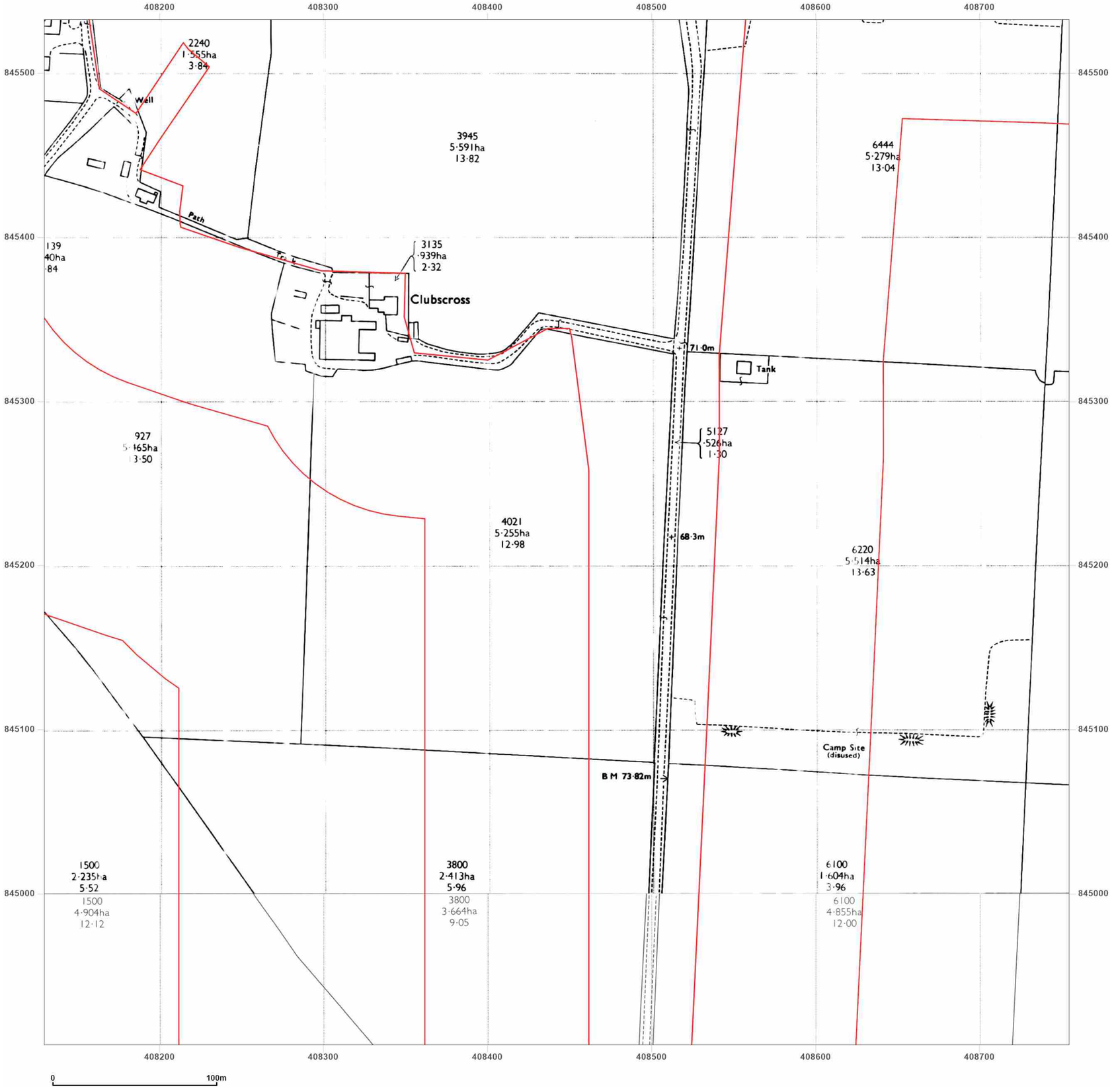


**Site Details:**

Peterhead

**Client Ref:** P114176UK001
**Report Ref:** WSP-AKM-TL7-4RJ-QFX_LS_5_2
**Grid Ref:** 408442, 845220

**Map Name:** National Grid

**Map date:** **1972-1973**

**Scale:** 1:2,500

**Printed at:** 1:2,500

N
W E
S

Surveyed N/A
Revised N/A
Edition N/A
Copyright N/A
Levelled N/A

Surveyed 1972
Revised 1972
Edition N/A
Copyright 1973
Levelled 1955

Produced by
Groundsure Insights
T: 08444 159000
E: info@groundsure.com
W: www.groundsure.com

© Crown copyright and database rights 2024 Ordnance Survey 100035207

Production date: 17 June 2025

Map legend available at:
www.groundsure.com/sites/default/files/groundsure_legend.pdf

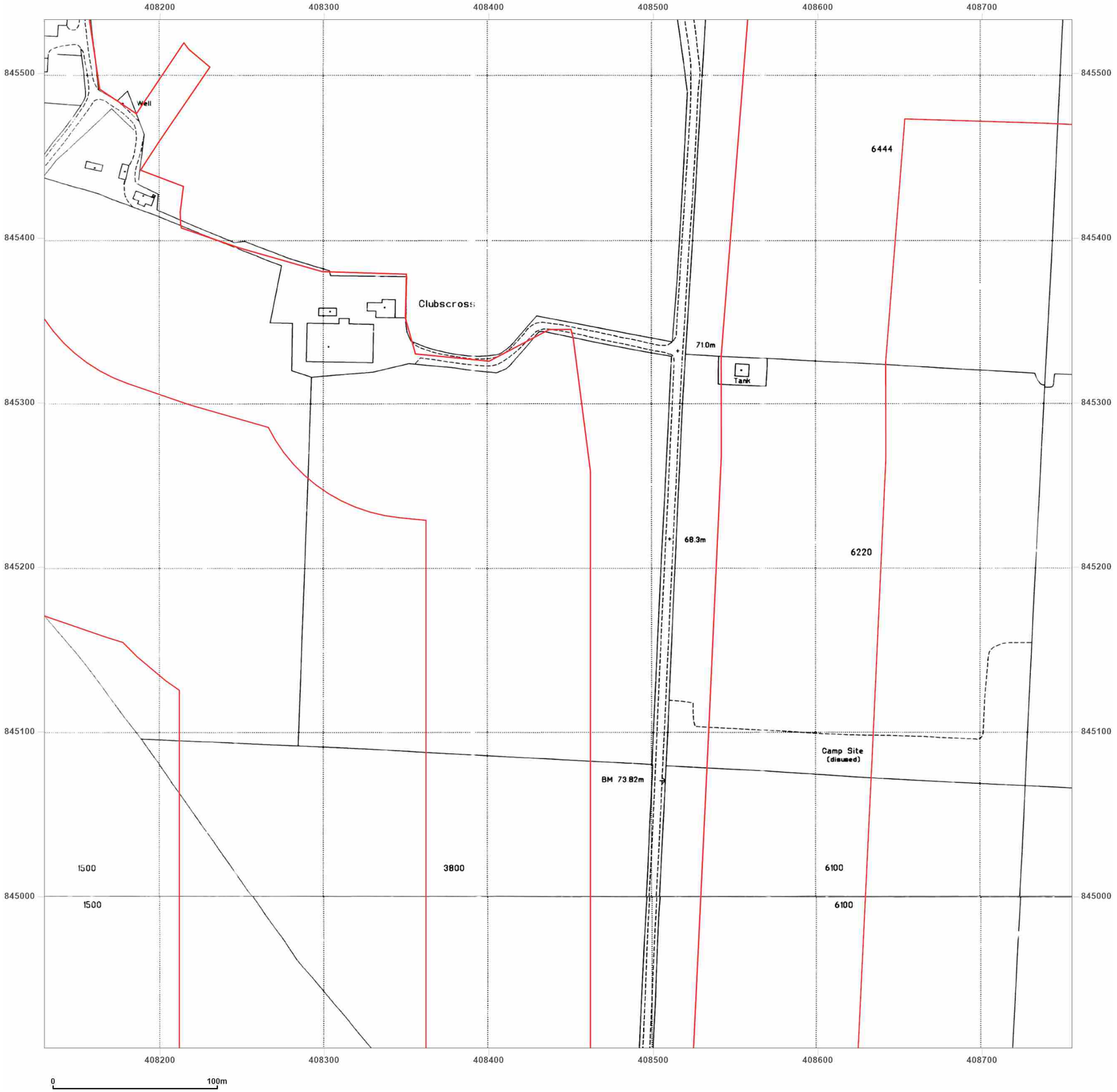


**Site Details:**

Peterhead

**Client Ref:** P114176UK001
**Report Ref:** WSP-AKM-TL7-4RJ-QFX_LS_5_2
**Grid Ref:** 408442, 845220

**Map Name:** National Grid

**Map date:** **1995**

**Scale:** 1:2,500

**Printed at:** 1:2,500

N
W E
S

Surveyed 1995
Revised N/A
Edition N/A
Copyright 1995
Levelled N/A

Surveyed 1995
Revised N/A
Edition N/A
Copyright 1995
Levelled N/A

Groundsure INSIGHTS

Powered by OS

Produced by
Groundsure Insights
T: 08444 159000
E: info@groundsure.com
W: www.groundsure.com

© Crown copyright and database rights 2024 Ordnance Survey 100035207

Production date: 17 June 2025

Map legend available at:
www.groundsure.com/sites/default/files/groundsure_legend.pdf




**Site Details:**

Peterhead

**Client Ref:** P114176UK001
**Report Ref:** WSP-AKM-TL7-4RJ-QFX_LS_5_3
**Grid Ref:** 408442, 845846

**Map Name:** County Series

**Map date:** **1869-1870**

**Scale:** 1:2,500

**Printed at:** 1:2,500

N
W E
S



Surveyed 1869
Revised 1869
Edition N/A
Copyright N/A
Levelled N/A

Surveyed 1870
Revised 1870
Edition N/A
Copyright N/A
Levelled N/A

Groundsure INSIGHTS

Powered by OS

Produced by
Groundsure Insights
T: 08444 159000
E: info@groundsure.com
W: www.groundsure.com

© Crown copyright and database rights 2024 Ordnance Survey 100035207

Production date: 17 June 2025

Map legend available at:
www.groundsure.com/sites/default/files/groundsure_legend.pdf

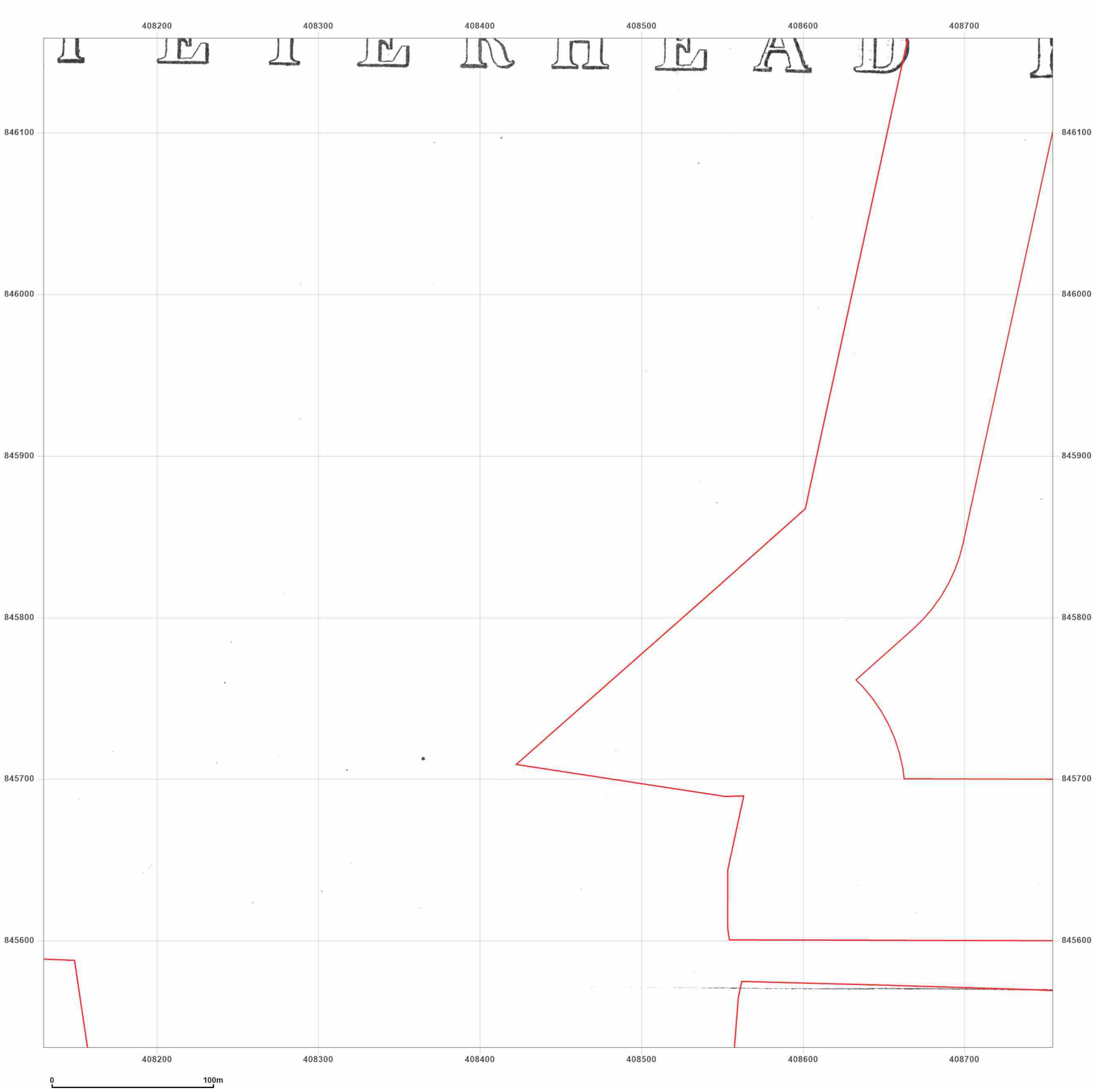


wsp

**Site Details:**

Peterhead

**Client Ref:** P114176UK001
**Report Ref:** WSP-AKM-TL7-4RJ-QFX_LS_5_3
**Grid Ref:** 408442, 845846

**Map Name:** County Series

**Map date:** **1870**

**Scale:** 1:2,500

**Printed at:** 1:2,500

N
W E
S

Surveyed 1870
Revised 1870
Edition N/A
Copyright N/A
Levelled N/A



Groundsure INSIGHTS

Powered by OS

Produced by
Groundsure Insights
T: 08444 159000
E: info@groundsure.com
W: www.groundsure.com

© Crown copyright and database rights 2024 Ordnance Survey 100035207

Production date: 17 June 2025

Map legend available at:
www.groundsure.com/sites/default/files/groundsure_legend.pdf

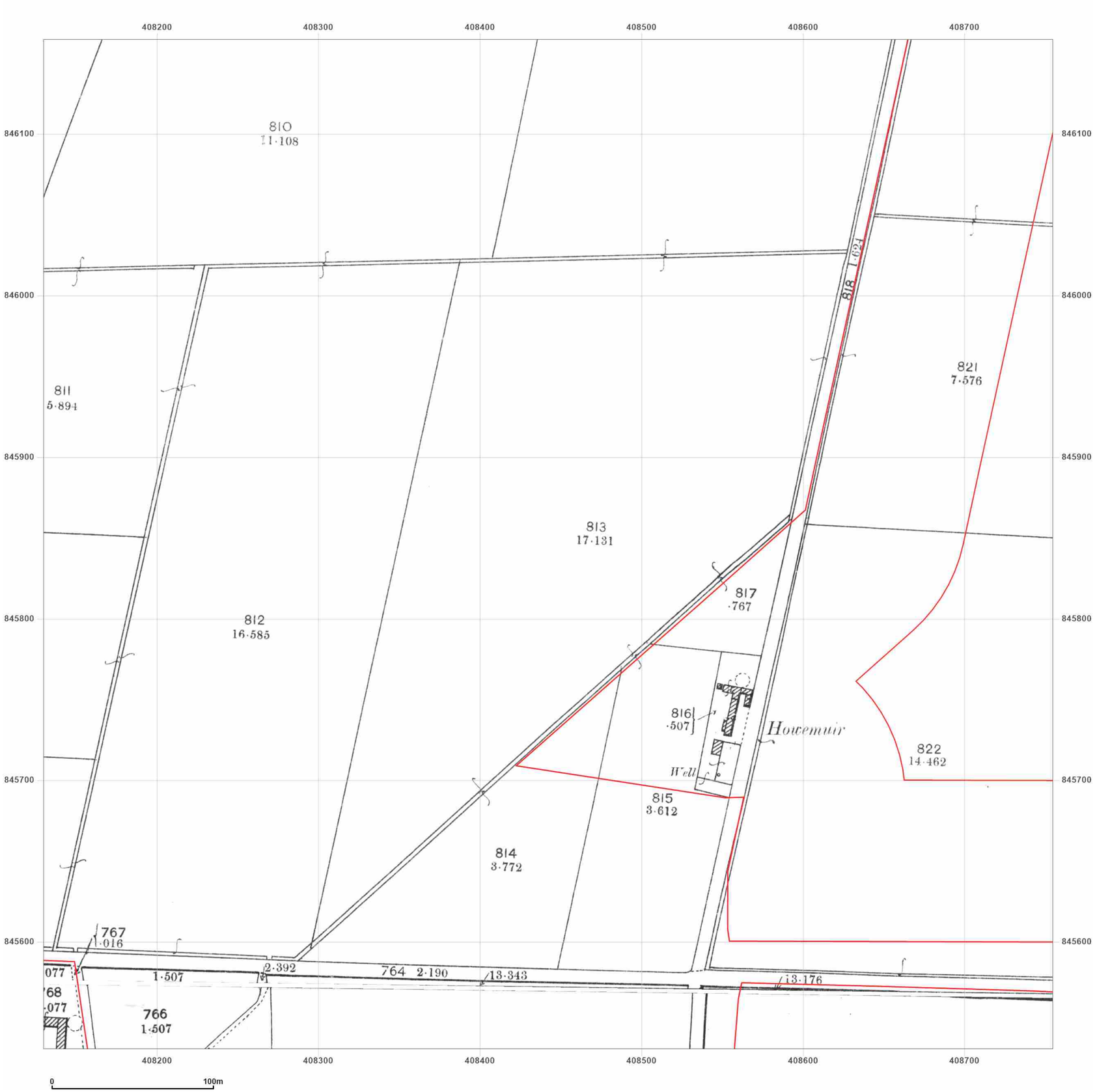


**Site Details:**

Peterhead

**Client Ref:** P114176UK001
**Report Ref:** WSP-AKM-TL7-4RJ-QFX_LS_5_3
**Grid Ref:** 408442, 845846

**Map Name:** County Series

**Map date:** **1901**

**Scale:** 1:2,500

**Printed at:** 1:2,500

N
W E
S

Surveyed 1901
Revised 1901
Edition N/A
Copyright N/A
Levelled N/A

Surveyed 1901
Revised 1901
Edition N/A
Copyright N/A
Levelled N/A

Groundsure INSIGHTS

Powered by OS

Produced by
Groundsure Insights
T: 08444 159000
E: info@groundsure.com
W: www.groundsure.com

© Crown copyright and database rights 2024 Ordnance Survey 100035207

Production date: 17 June 2025

Map legend available at:
www.groundsure.com/sites/default/files/groundsure_legend.pdf

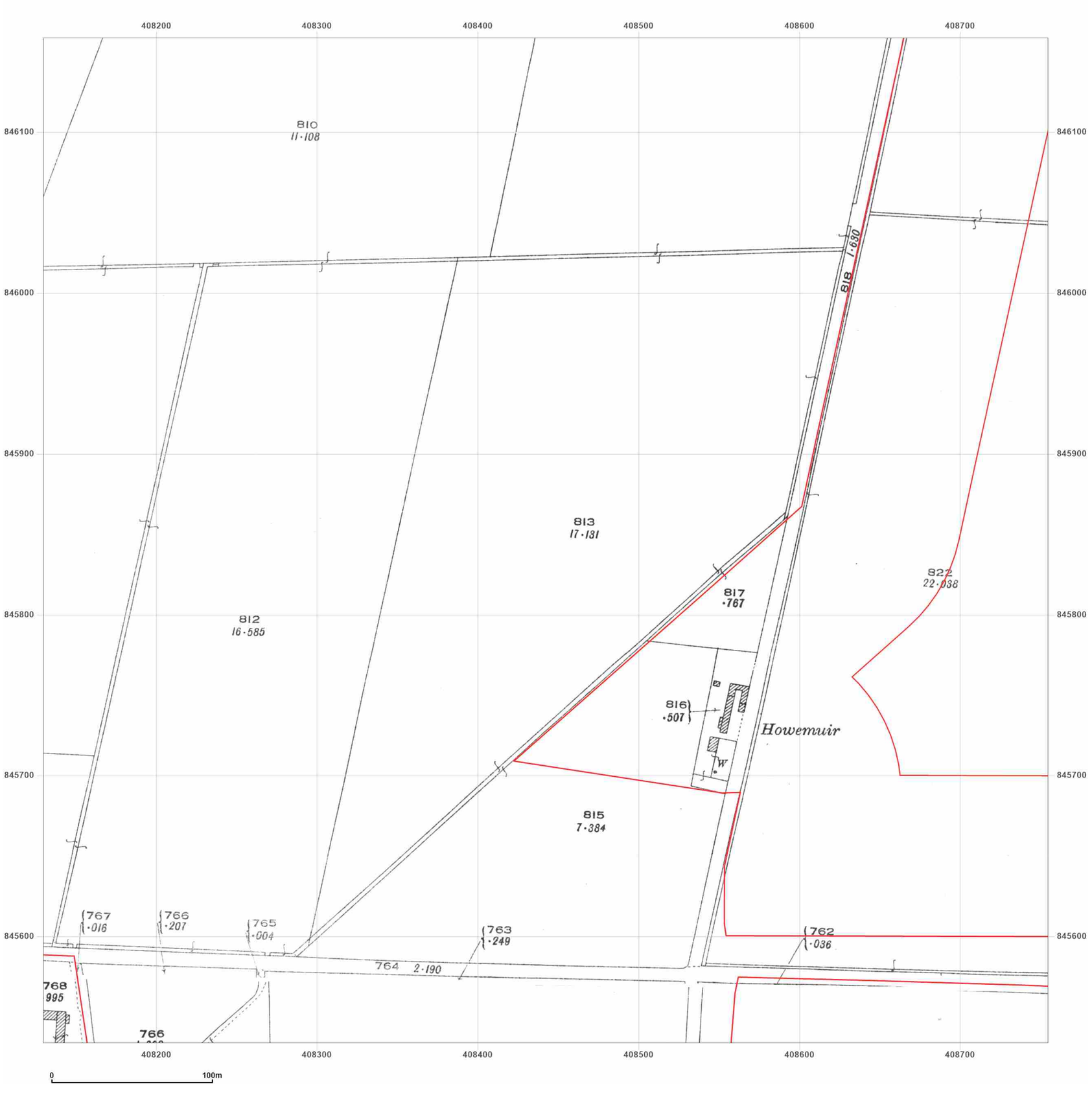


**Site Details:**

Peterhead

**Client Ref:** P114176UK001
**Report Ref:** WSP-AKM-TL7-4RJ-QFX_LS_5_3
**Grid Ref:** 408442, 845846

**Map Name:** County Series

**Map date:** **1926**

**Scale:** 1:2,500

**Printed at:** 1:2,500

N
W E
S

Surveyed 1926
Revised 1926
Edition N/A
Copyright N/A
Levelled N/A



Surveyed 1926
Revised 1926
Edition N/A
Copyright N/A
Levelled N/A

Groundsure INSIGHTS

Powered by OS

Produced by
Groundsure Insights
T: 08444 159000
E: info@groundsure.com
W: www.groundsure.com

© Crown copyright and database rights 2024 Ordnance Survey 100035207

Production date: 17 June 2025

Map legend available at:
www.groundsure.com/sites/default/files/groundsure_legend.pdf




**Site Details:**

Peterhead

**Client Ref:** P114176UK001
**Report Ref:** WSP-AKM-TL7-4RJ-QFX_LS_5_3
**Grid Ref:** 408442, 845846

**Map Name:** National Grid

**Map date:** **1972**

**Scale:** 1:2,500

**Printed at:** 1:2,500

N
W E
S

Surveyed N/A
Revised N/A
Edition N/A
Copyright N/A
Levelled N/A

Surveyed 1971
Revised 1971
Edition N/A
Copyright 1972
Levelled 1971

Groundsure INSIGHTS

Powered by OS

Produced by
Groundsure Insights
T: 08444 159000
E: info@groundsure.com
W: www.groundsure.com

© Crown copyright and database rights 2024 Ordnance Survey 100035207

Production date: 17 June 2025

Map legend available at:
www.groundsure.com/sites/default/files/groundsure_legend.pdf




**Site Details:**

Peterhead

**Client Ref:** P114176UK001
**Report Ref:** WSP-AKM-TL7-4RJ-QFX_LS_5_3
**Grid Ref:** 408442, 845846

**Map Name:** National Grid

**Map date:** **1972**

**Scale:** 1:2,500

**Printed at:** 1:2,500

N
W E
S

Surveyed N/A
Revised N/A
Edition N/A
Copyright N/A
Levelled N/A

Groundsure INSIGHTS

Powered by OS

Produced by
Groundsure Insights
T: 08444 159000
E: info@groundsure.com
W: www.groundsure.com

© Crown copyright and database rights 2024 Ordnance Survey 100035207

Production date: 17 June 2025

Map legend available at:
www.groundsure.com/sites/default/files/groundsure_legend.pdf




**Site Details:**

Peterhead

**Client Ref:** P114176UK001
**Report Ref:** WSP-AKM-TL7-4RJ-QFX_LS_5_3
**Grid Ref:** 408442, 845846

**Map Name:** National Grid

**Map date:** **1978**

**Scale:** 1:2,500

**Printed at:** 1:2,500

N
W E
S

Surveyed 1975
Revised 1975
Edition N/A
Copyright 1978
Levelled 1972

Groundsure INSIGHTS

Produced by
Groundsure Insights
T: 08444 159000
E: info@groundsure.com
W: www.groundsure.com

Powered by OS

© Crown copyright and database rights 2024 Ordnance Survey 100035207

Production date: 17 June 2025

Map legend available at:
www.groundsure.com/sites/default/files/groundsure_legend.pdf

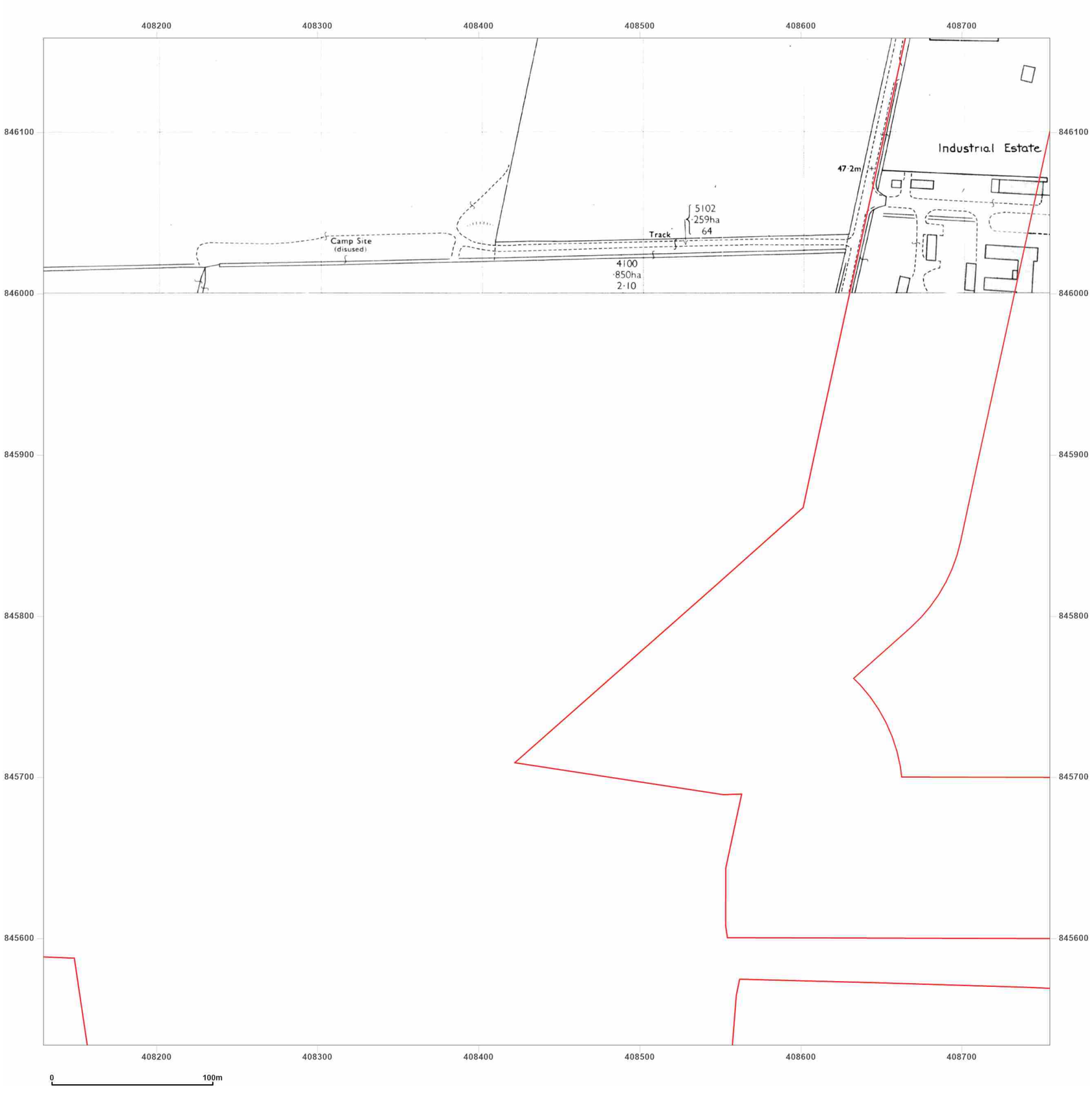


**Site Details:**

Peterhead

**Client Ref:** P114176UK001
**Report Ref:** WSP-AKM-TL7-4RJ-QFX_LS_5_3
**Grid Ref:** 408442, 845846

**Map Name:** National Grid

**Map date:** **1989**

**Scale:** 1:2,500

**Printed at:** 1:2,500

N
W E
S

Surveyed 1967
Revised 1989
Edition N/A
Copyright 1989
Levelled 1967

Groundsure INSIGHTS

Produced by
Groundsure Insights
T: 08444 159000
E: info@groundsure.com
W: www.groundsure.com

Powered by OS

© Crown copyright and database rights 2024 Ordnance Survey 100035207

Production date: 17 June 2025

Map legend available at:
www.groundsure.com/sites/default/files/groundsure_legend.pdf

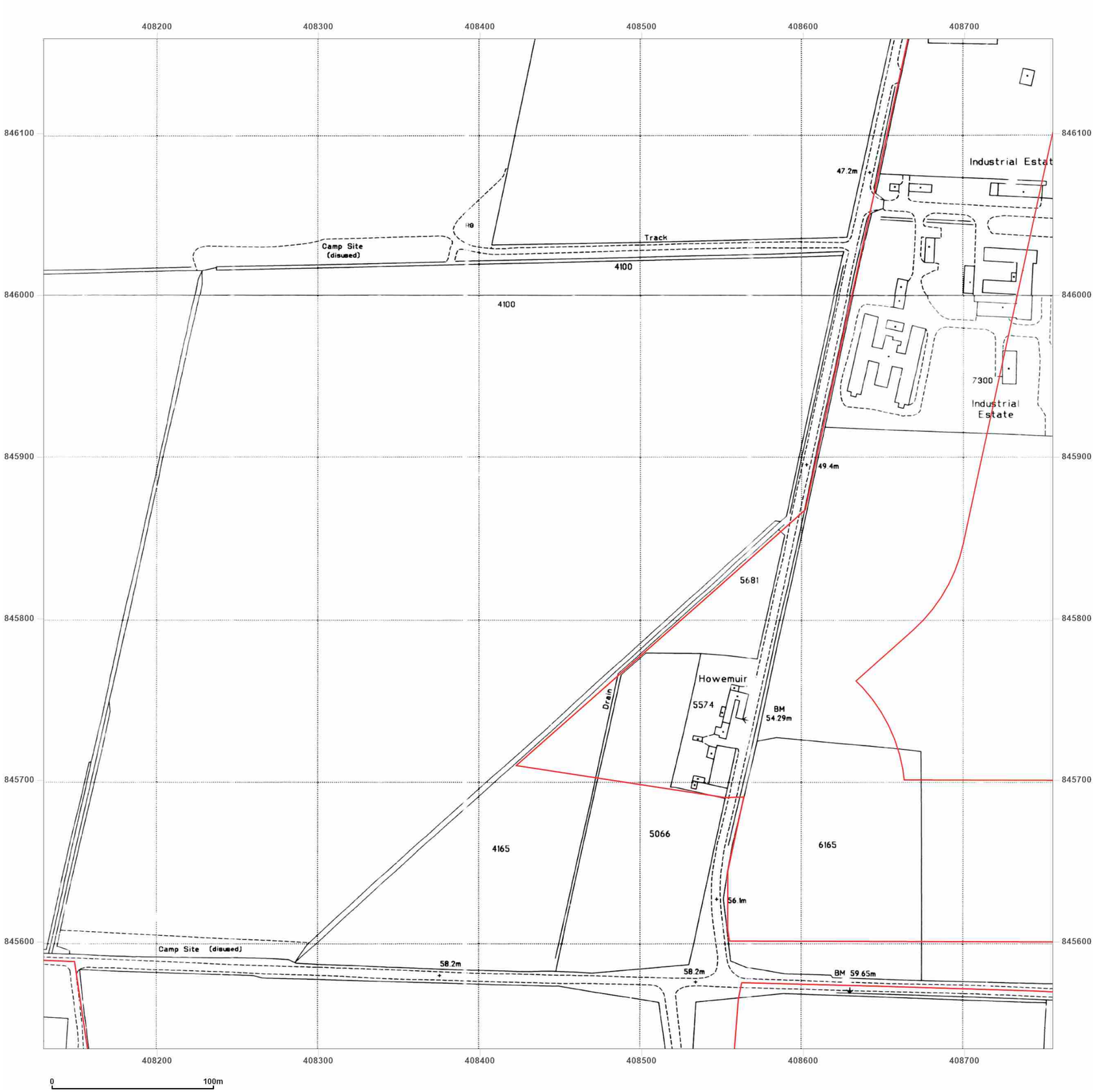


**Site Details:**

Peterhead

**Client Ref:** P114176UK001
**Report Ref:** WSP-AKM-TL7-4RJ-QFX_LS_5_3
**Grid Ref:** 408442, 845846

**Map Name:** National Grid

**Map date:** **1995**

**Scale:** 1:2,500

**Printed at:** 1:2,500

N
W E
S

Surveyed 1995
Revised N/A
Edition N/A
Copyright 1995
Levelled N/A

Surveyed 1995
Revised N/A
Edition N/A
Copyright 1995
Levelled N/A

Groundsure INSIGHTS

Powered by OS

Produced by
Groundsure Insights
T: 08444 159000
E: info@groundsure.com
W: www.groundsure.com

© Crown copyright and database rights 2024 Ordnance Survey 100035207

Production date: 17 June 2025

Map legend available at:
www.groundsure.com/sites/default/files/groundsure_legend.pdf




**Site Details:**

Peterhead

**Client Ref:** P114176UK001
**Report Ref:** WSP-AKM-TL7-4RJ-QFX_LS_5_4
**Grid Ref:** 408442, 846471

**Map Name:** County Series

**Map date:** **1869**

**Scale:** 1:2,500

**Printed at:** 1:2,500

N
W E
S

Surveyed 1869
Revised 1869
Edition N/A
Copyright N/A
Levelled N/A

Groundsure INSIGHTS

Powered by OS

Produced by
Groundsure Insights
T: 08444 159000
E: info@groundsure.com
W: www.groundsure.com

© Crown copyright and database rights 2024 Ordnance Survey 100035207

Production date: 17 June 2025

Map legend available at:
www.groundsure.com/sites/default/files/groundsure_legend.pdf

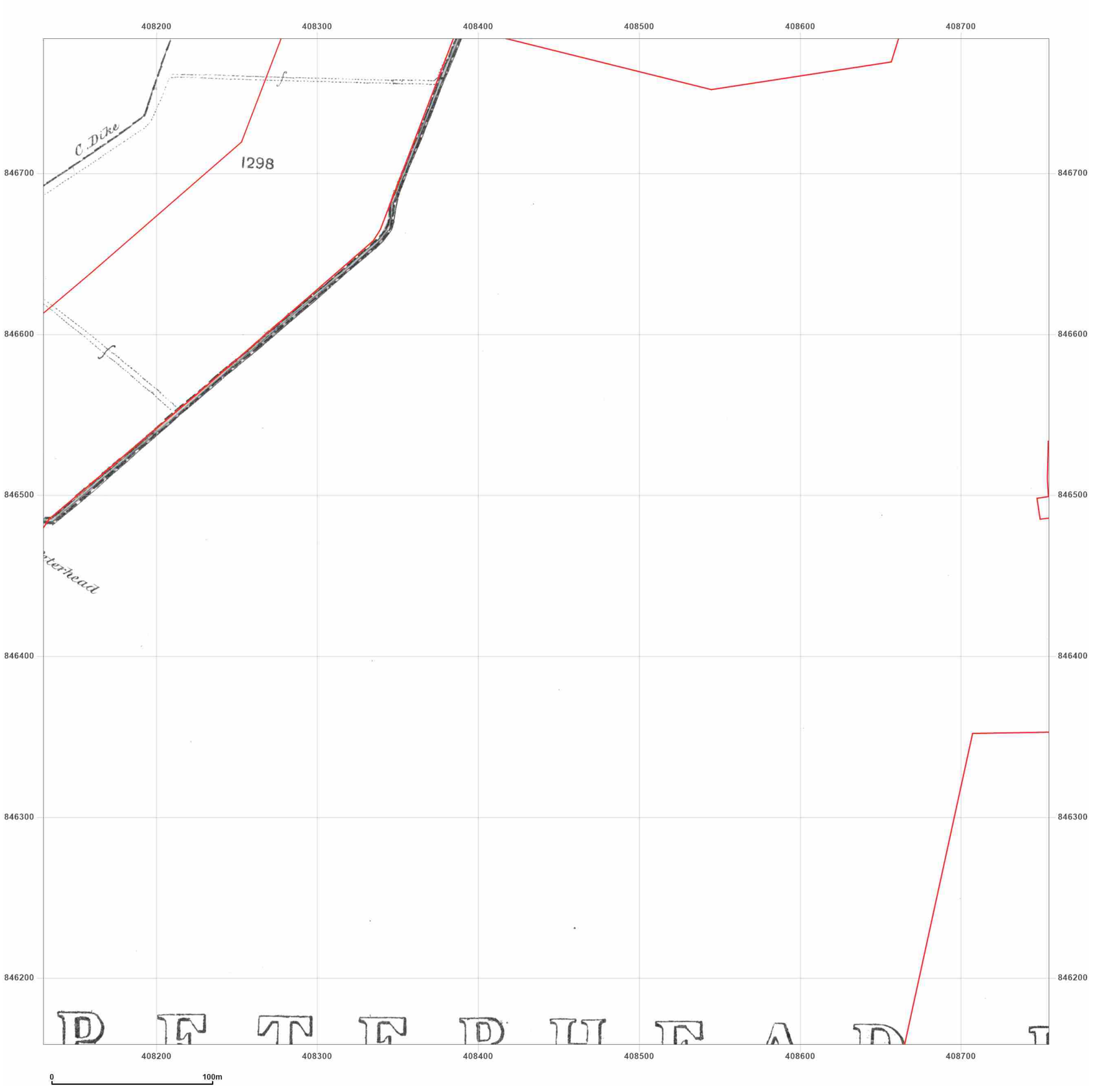


**Site Details:**

Peterhead

**Client Ref:** P114176UK001
**Report Ref:** WSP-AKM-TL7-4RJ-QFX_LS_5_4
**Grid Ref:** 408442, 846471

**Map Name:** County Series

**Map date:** **1870**

**Scale:** 1:2,500

**Printed at:** 1:2,500

N
W E
S

Surveyed 1870
Revised 1870
Edition N/A
Copyright N/A
Levelled N/A

Produced by
Groundsure Insights
T: 08444 159000
E: info@groundsure.com
W: www.groundsure.com

© Crown copyright and database rights 2024 Ordnance Survey 100035207

Production date: 17 June 2025

Map legend available at:
www.groundsure.com/sites/default/files/groundsure_legend.pdf




**Site Details:**

Peterhead

**Client Ref:** P114176UK001
**Report Ref:** WSP-AKM-TL7-4RJ-QFX_LS_5_4
**Grid Ref:** 408442, 846471

**Map Name:** County Series

**Map date:** **1901**

**Scale:** 1:2,500

**Printed at:** 1:2,500

N
W E
S

Surveyed 1901
Revised 1901
Edition N/A
Copyright N/A
Levelled N/A

Groundsure INSIGHTS

Powered by OS

Produced by
Groundsure Insights
T: 08444 159000
E: info@groundsure.com
W: www.groundsure.com

© Crown copyright and database rights 2024 Ordnance Survey 100035207

Production date: 17 June 2025

Map legend available at:
www.groundsure.com/sites/default/files/groundsure_legend.pdf




**Site Details:**

Peterhead

**Client Ref:** P114176UK001
**Report Ref:** WSP-AKM-TL7-4RJ-QFX_LS_5_4
**Grid Ref:** 408442, 846471

**Map Name:** County Series

**Map date:** **1926**

**Scale:** 1:2,500

**Printed at:** 1:2,500

N
W E
S

Surveyed 1926
Revised 1926
Edition N/A
Copyright N/A
Levelled N/A

Groundsure INSIGHTS

Powered by

Produced by
Groundsure Insights
T: 08444 159000
E: info@groundsure.com
W: www.groundsure.com

© Crown copyright and database rights 2024 Ordnance Survey 100035207

Production date: 17 June 2025

Map legend available at:
www.groundsure.com/sites/default/files/groundsure_legend.pdf

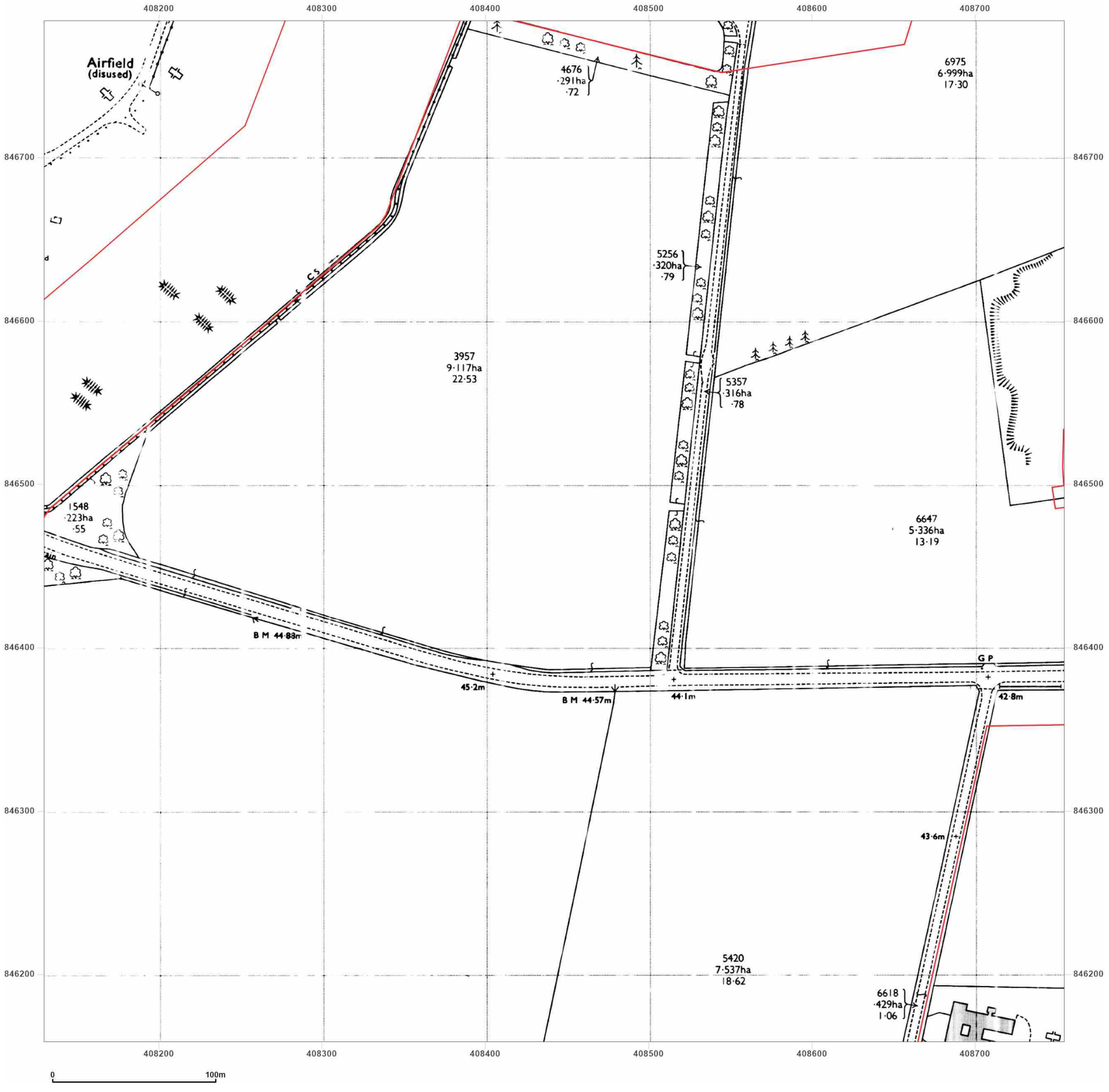


**Site Details:**

Peterhead

**Client Ref:** P114176UK001
**Report Ref:** WSP-AKM-TL7-4RJ-QFX_LS_5_4
**Grid Ref:** 408442, 846471

**Map Name:** National Grid

**Map date:** **1972**

**Scale:** 1:2,500

**Printed at:** 1:2,500

N
W E
S

Surveyed N/A
Revised N/A
Edition N/A
Copyright N/A
Levelled N/A

Groundsure INSIGHTS

Powered by OS

Produced by
Groundsure Insights
T: 08444 159000
E: info@groundsure.com
W: www.groundsure.com

© Crown copyright and database rights 2024 Ordnance Survey 100035207

Production date: 17 June 2025

Map legend available at:
www.groundsure.com/sites/default/files/groundsure_legend.pdf




**Site Details:**

Peterhead

**Client Ref:** P114176UK001
**Report Ref:** WSP-AKM-TL7-4RJ-QFX_LS_5_4
**Grid Ref:** 408442, 846471

**Map Name:** National Grid

**Map date:** **1978**

**Scale:** 1:2,500

**Printed at:** 1:2,500

N
W E
S

Surveyed 1975
Revised 1975
Edition N/A
Copyright 1978
Levelled 1972

Groundsure INSIGHTS

Produced by
Groundsure Insights
T: 08444 159000
E: info@groundsure.com
W: www.groundsure.com

Powered by

© Crown copyright and database rights 2024 Ordnance Survey 100035207

Production date: 17 June 2025

Map legend available at:
www.groundsure.com/sites/default/files/groundsure_legend.pdf




**Site Details:**

Peterhead

**Client Ref:** P114176UK001
**Report Ref:** WSP-AKM-TL7-4RJ-QFX_LS_5_4
**Grid Ref:** 408442, 846471

**Map Name:** National Grid

**Map date:** **1989**

**Scale:** 1:2,500

**Printed at:** 1:2,500

N
W E
S

Surveyed 1967
Revised 1989
Edition N/A
Copyright 1989
Levelled 1967

Groundsure INSIGHTS

Powered by OS

Produced by
Groundsure Insights
T: 08444 159000
E: info@groundsure.com
W: www.groundsure.com

© Crown copyright and database rights 2024 Ordnance Survey 100035207

Production date: 17 June 2025

Map legend available at:
www.groundsure.com/sites/default/files/groundsure_legend.pdf

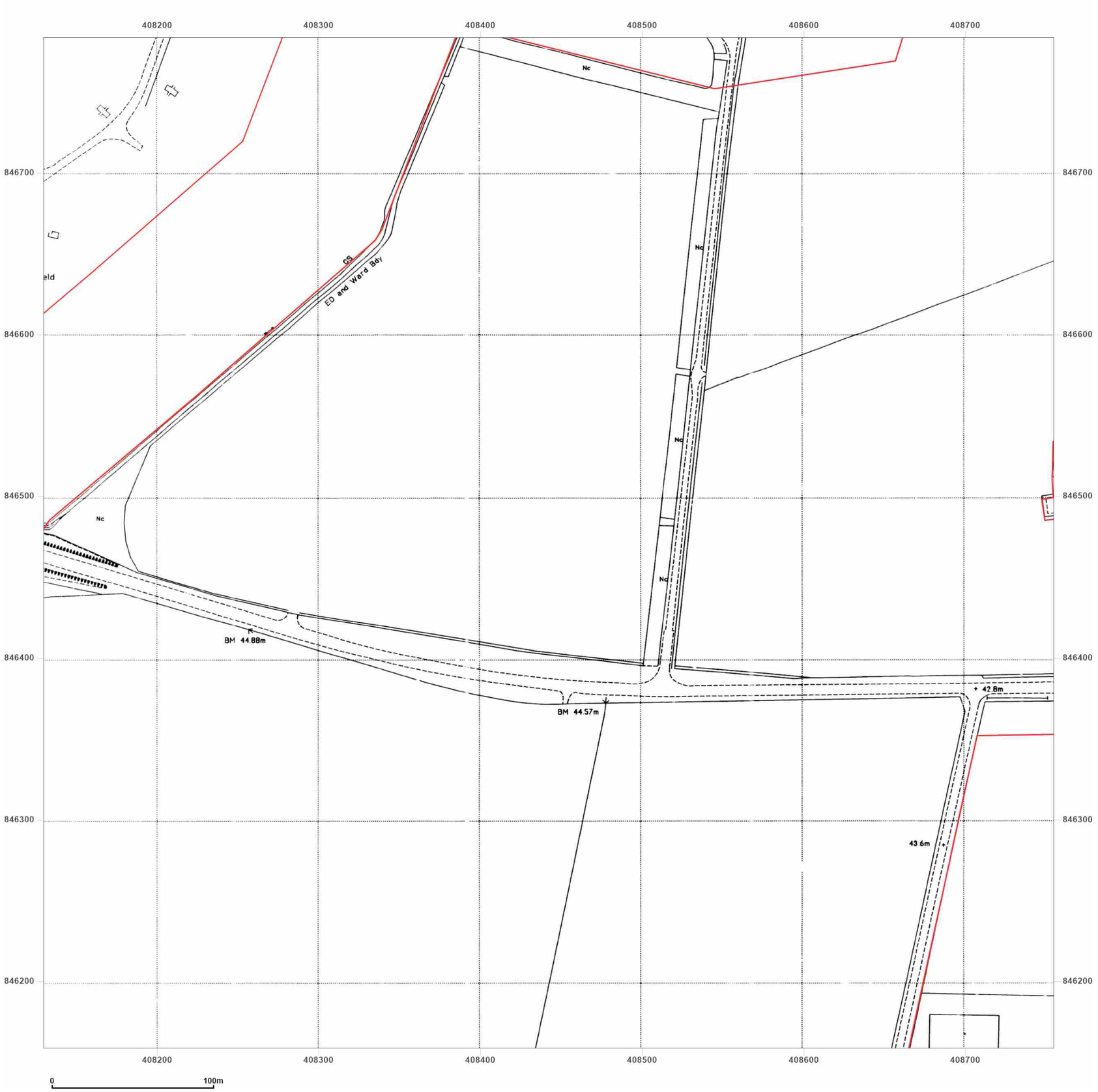


**Site Details:**

Peterhead

**Client Ref:** P114176UK001
**Report Ref:** WSP-AKM-TL7-4RJ-QFX_LS_5_4
**Grid Ref:** 408442, 846471

**Map Name:** National Grid

**Map date:** **1995**

**Scale:** 1:2,500

**Printed at:** 1:2,500

N
W E
S

Surveyed 1995
Revised N/A
Edition N/A
Copyright 1995
Levelled N/A

Groundsure INSIGHTS

Powered by OS

Produced by
Groundsure Insights
T: 08444 159000
E: info@groundsure.com
W: www.groundsure.com

© Crown copyright and database rights 2024 Ordnance Survey 100035207

Production date: 17 June 2025

Map legend available at:
www.groundsure.com/sites/default/files/groundsure_legend.pdf

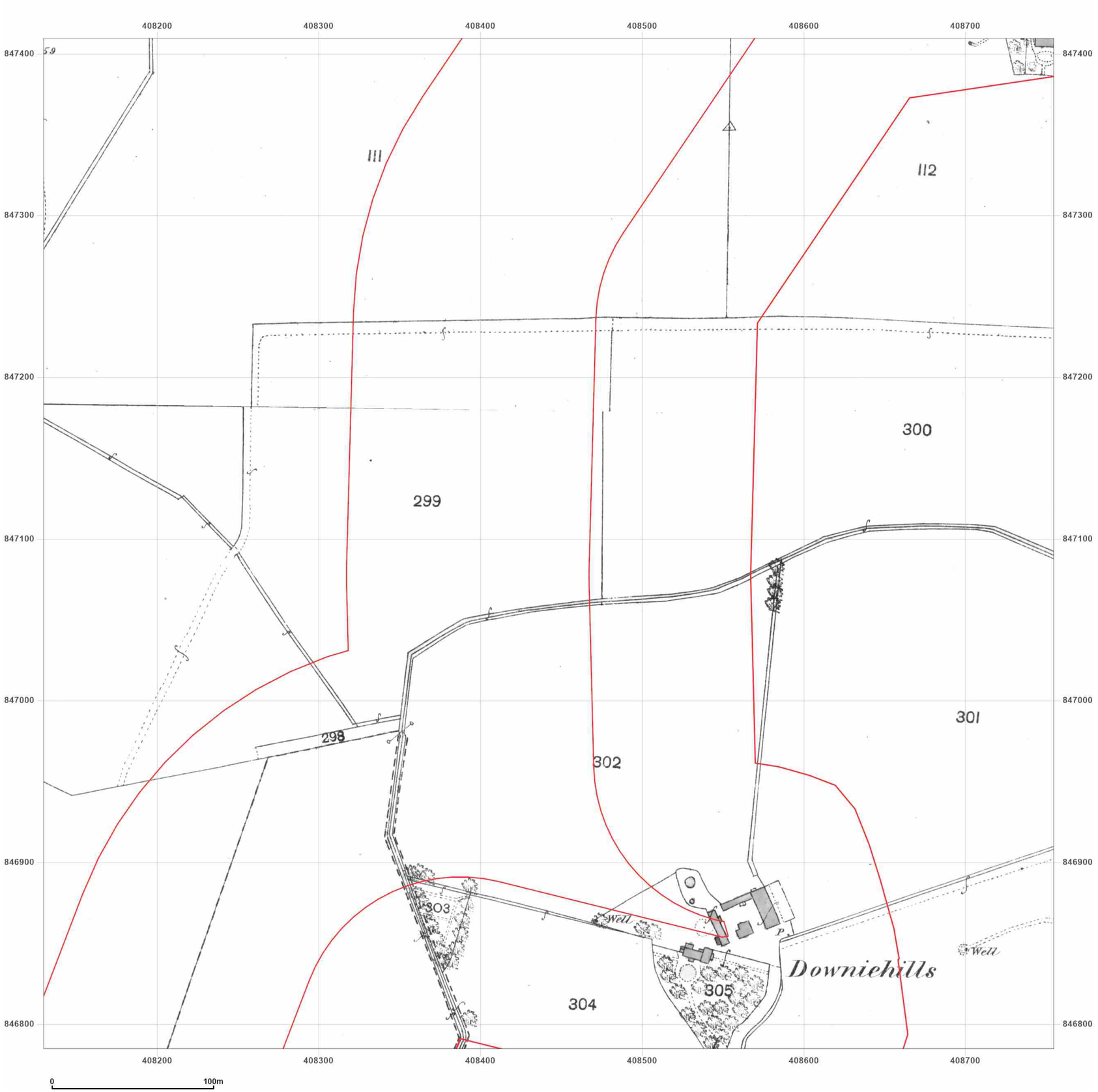


**Site Details:**

Peterhead

**Client Ref:** P114176UK001
**Report Ref:** WSP-AKM-TL7-4RJ-QFX_LS_5_5
**Grid Ref:** 408442, 847097

**Map Name:** County Series

**Map date:** **1869**

**Scale:** 1:2,500

**Printed at:** 1:2,500

N
W E
S

Surveyed 1869
Revised 1869
Edition N/A
Copyright N/A
Levelled N/A



Surveyed 1869
Revised 1869
Edition N/A
Copyright N/A
Levelled N/A

Groundsure INSIGHTS

Powered by OS

Produced by
Groundsure Insights
T: 08444 159000
E: info@groundsure.com
W: www.groundsure.com

© Crown copyright and database rights 2024 Ordnance Survey 100035207

Production date: 17 June 2025

Map legend available at:
www.groundsure.com/sites/default/files/groundsure_legend.pdf

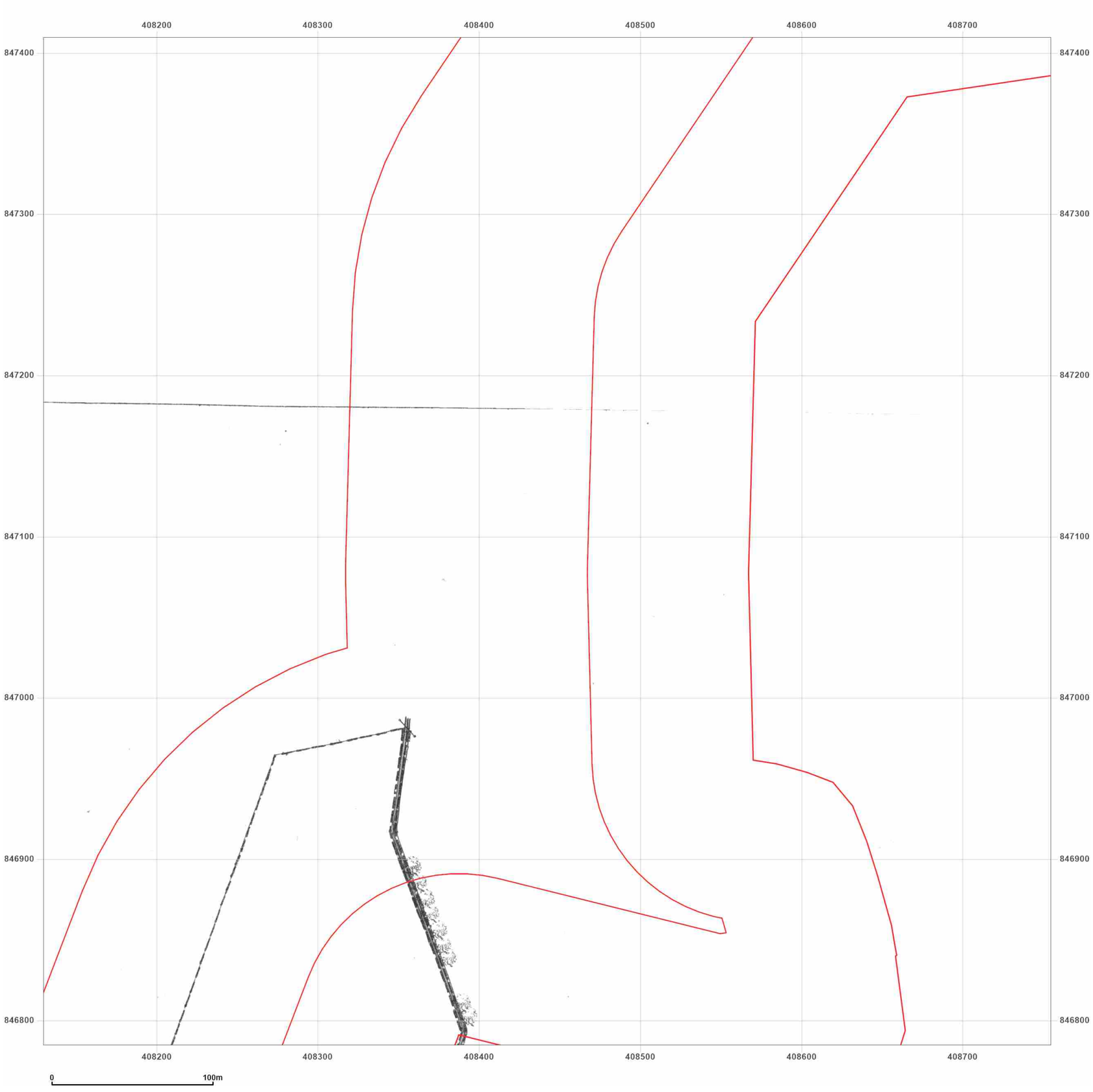


**Site Details:**

Peterhead

**Client Ref:** P114176UK001
**Report Ref:** WSP-AKM-TL7-4RJ-QFX_LS_5_5
**Grid Ref:** 408442, 847097

**Map Name:** County Series

**Map date:** **1870**

**Scale:** 1:2,500

**Printed at:** 1:2,500

N
W E
S



Surveyed 1870
Revised 1870
Edition N/A
Copyright N/A
Levelled N/A

Groundsure INSIGHTS

Powered by

Produced by
Groundsure Insights
T: 08444 159000
E: info@groundsure.com
W: www.groundsure.com

© Crown copyright and database rights 2024 Ordnance Survey 100035207

Production date: 17 June 2025

Map legend available at:
www.groundsure.com/sites/default/files/groundsure_legend.pdf

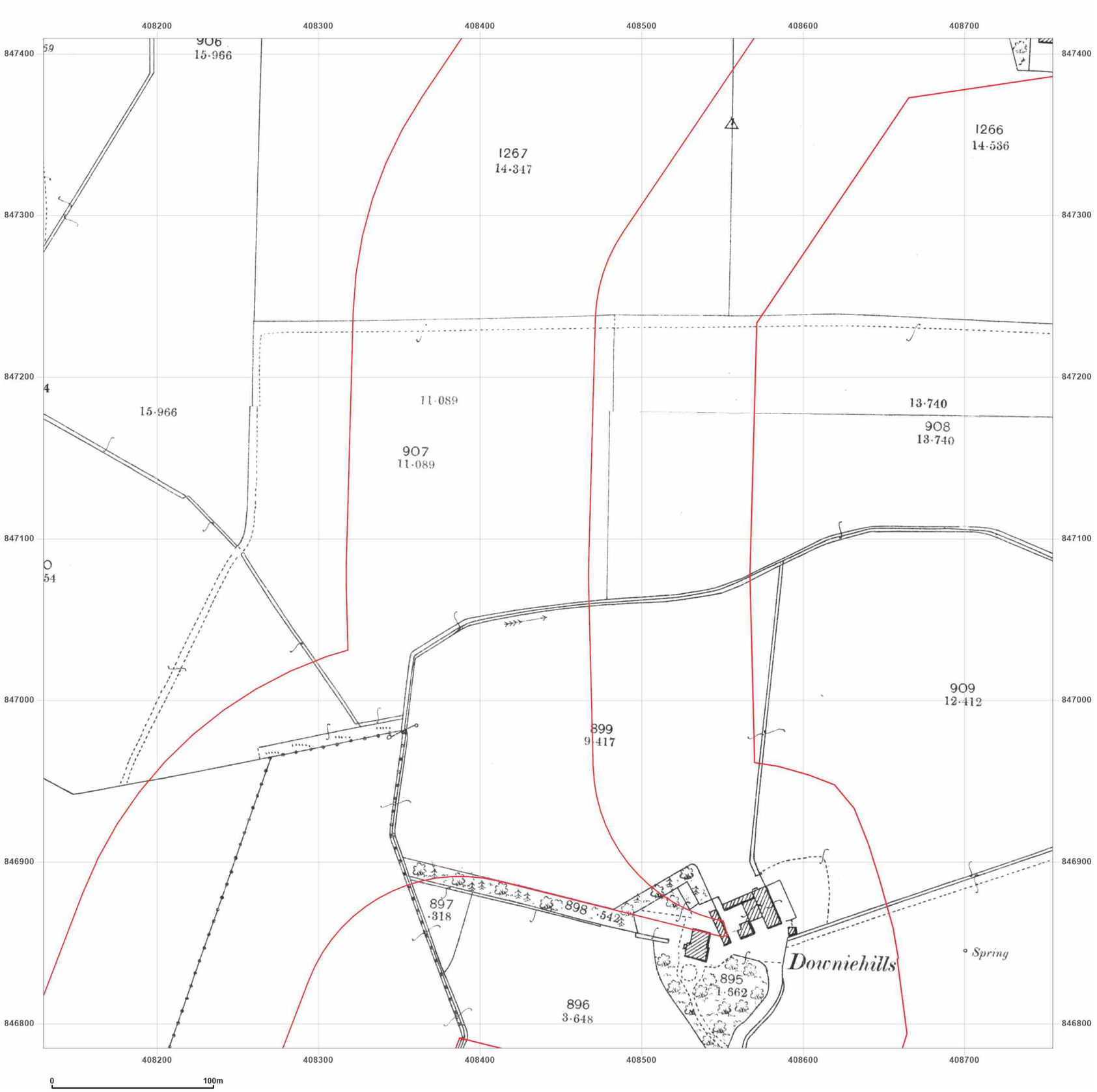


**Site Details:**

Peterhead

**Client Ref:** P114176UK001
**Report Ref:** WSP-AKM-TL7-4RJ-QFX_LS_5_5
**Grid Ref:** 408442, 847097

**Map Name:** County Series

**Map date:** **1901**

**Scale:** 1:2,500

**Printed at:** 1:2,500

N
W E
S

Surveyed 1901
Revised 1901
Edition N/A
Copyright N/A
Levelled N/A



Surveyed 1901
Revised 1901
Edition N/A
Copyright N/A
Levelled N/A

Groundsure INSIGHTS

Produced by
Groundsure Insights
T: 08444 159000
E: info@groundsure.com
W: www.groundsure.com

Powered by OS

© Crown copyright and database rights 2024 Ordnance Survey 100035207

Production date: 17 June 2025

Map legend available at:
www.groundsure.com/sites/default/files/groundsure_legend.pdf




wsp

**Site Details:**

Peterhead

**Client Ref:** P114176UK001
**Report Ref:** WSP-AKM-TL7-4RJ-QFX_LS_5_5
**Grid Ref:** 408442, 847097

**Map Name:** County Series

**Map date:** **1926**

**Scale:** 1:2,500

**Printed at:** 1:2,500

N
W E
S

Surveyed 1926
Revised 1926
Edition N/A
Copyright N/A
Levelled N/A



Surveyed 1926
Revised 1926
Edition N/A
Copyright N/A
Levelled N/A

Groundsure INSIGHTS

Powered by OS

Produced by
Groundsure Insights
T: 08444 159000
E: info@groundsure.com
W: www.groundsure.com

© Crown copyright and database rights 2024 Ordnance Survey 100035207

Production date: 17 June 2025

Map legend available at:
www.groundsure.com/sites/default/files/groundsure_legend.pdf

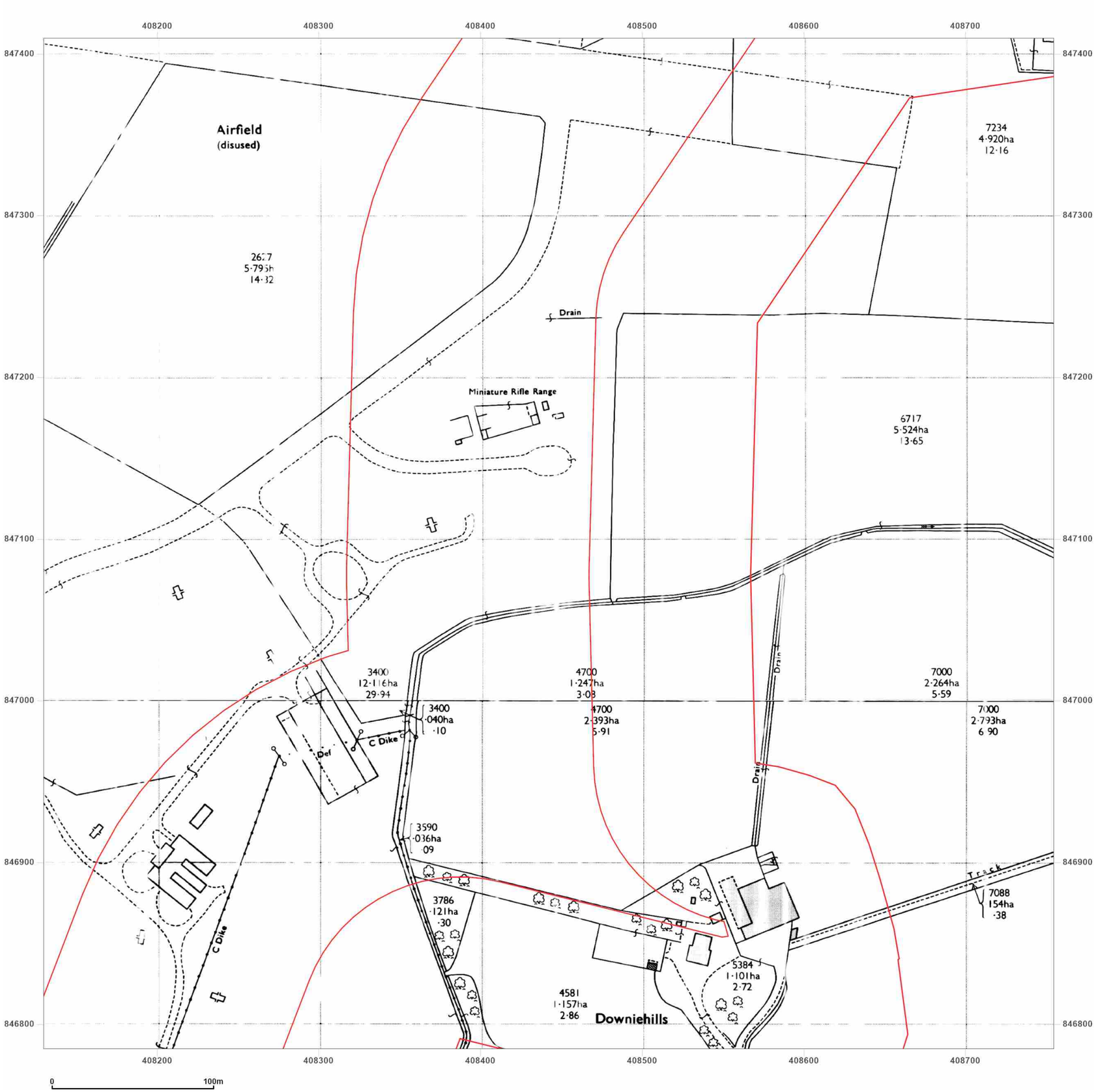


**Site Details:**

Peterhead

**Client Ref:** P114176UK001
**Report Ref:** WSP-AKM-TL7-4RJ-QFX_LS_5_5
**Grid Ref:** 408442, 847097

**Map Name:** National Grid

**Map date:** **1972**

**Scale:** 1:2,500

**Printed at:** 1:2,500

N
W E
S

Surveyed N/A
Revised N/A
Edition N/A
Copyright N/A
Levelled N/A

Surveyed N/A
Revised N/A
Edition N/A
Copyright N/A
Levelled N/A

Groundsure INSIGHTS

Powered by OS

Produced by
Groundsure Insights
T: 08444 159000
E: info@groundsure.com
W: www.groundsure.com

© Crown copyright and database rights 2024 Ordnance Survey 100035207

Production date: 17 June 2025

Map legend available at:
www.groundsure.com/sites/default/files/groundsure_legend.pdf

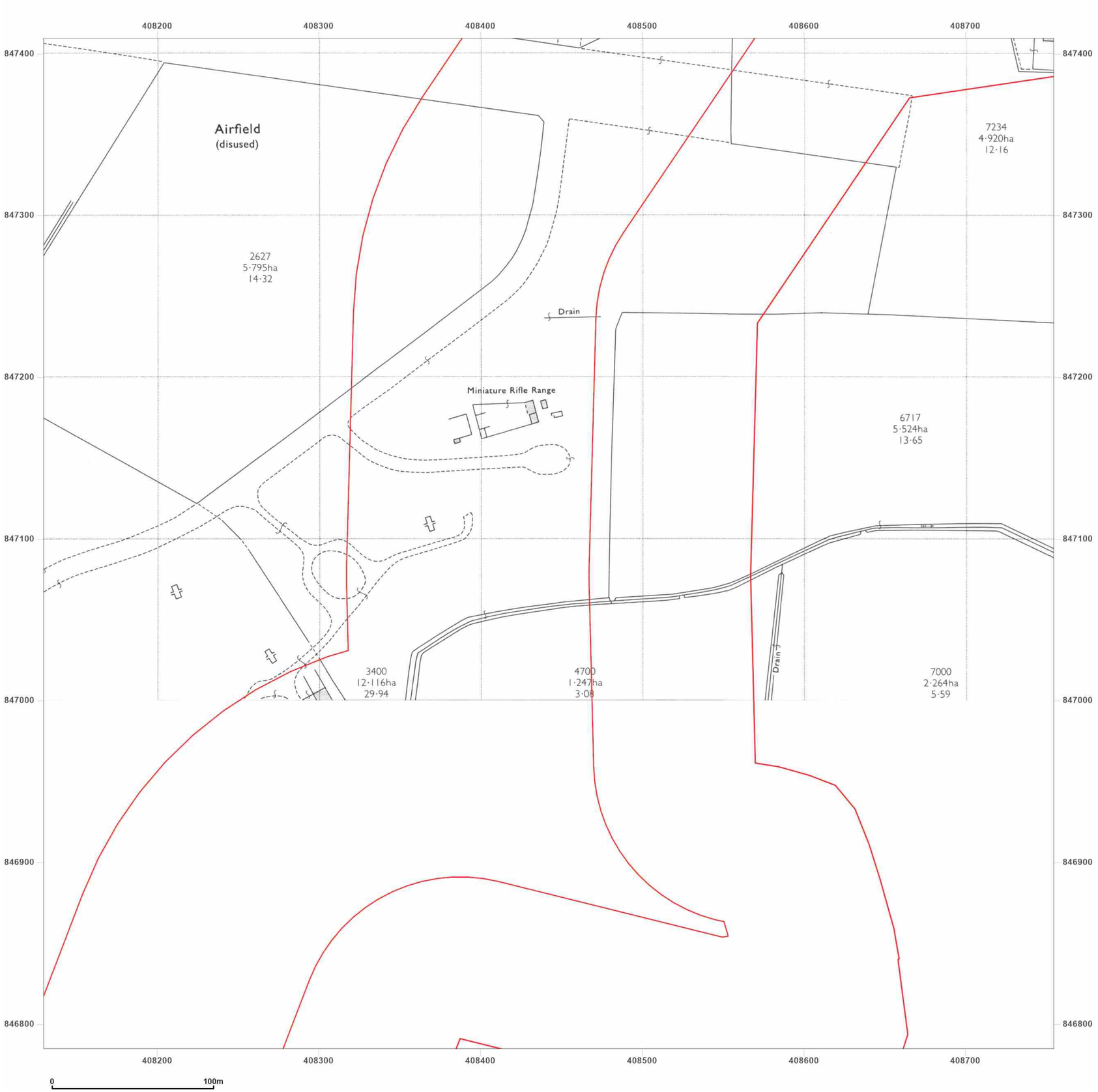


**Site Details:**

Peterhead

**Client Ref:** P114176UK001
**Report Ref:** WSP-AKM-TL7-4RJ-QFX_LS_5_5
**Grid Ref:** 408442, 847097

**Map Name:** National Grid

**Map date:** **1972**

**Scale:** 1:2,500

**Printed at:** 1:2,500

N
W E
S

Surveyed 1971
Revised 1971
Edition N/A
Copyright 1972
Levelled 1955

Produced by
Groundsure Insights
T: 08444 159000
E: info@groundsure.com
W: www.groundsure.com

© Crown copyright and database rights 2024 Ordnance Survey 100035207

Production date: 17 June 2025

Map legend available at:
www.groundsure.com/sites/default/files/groundsure_legend.pdf

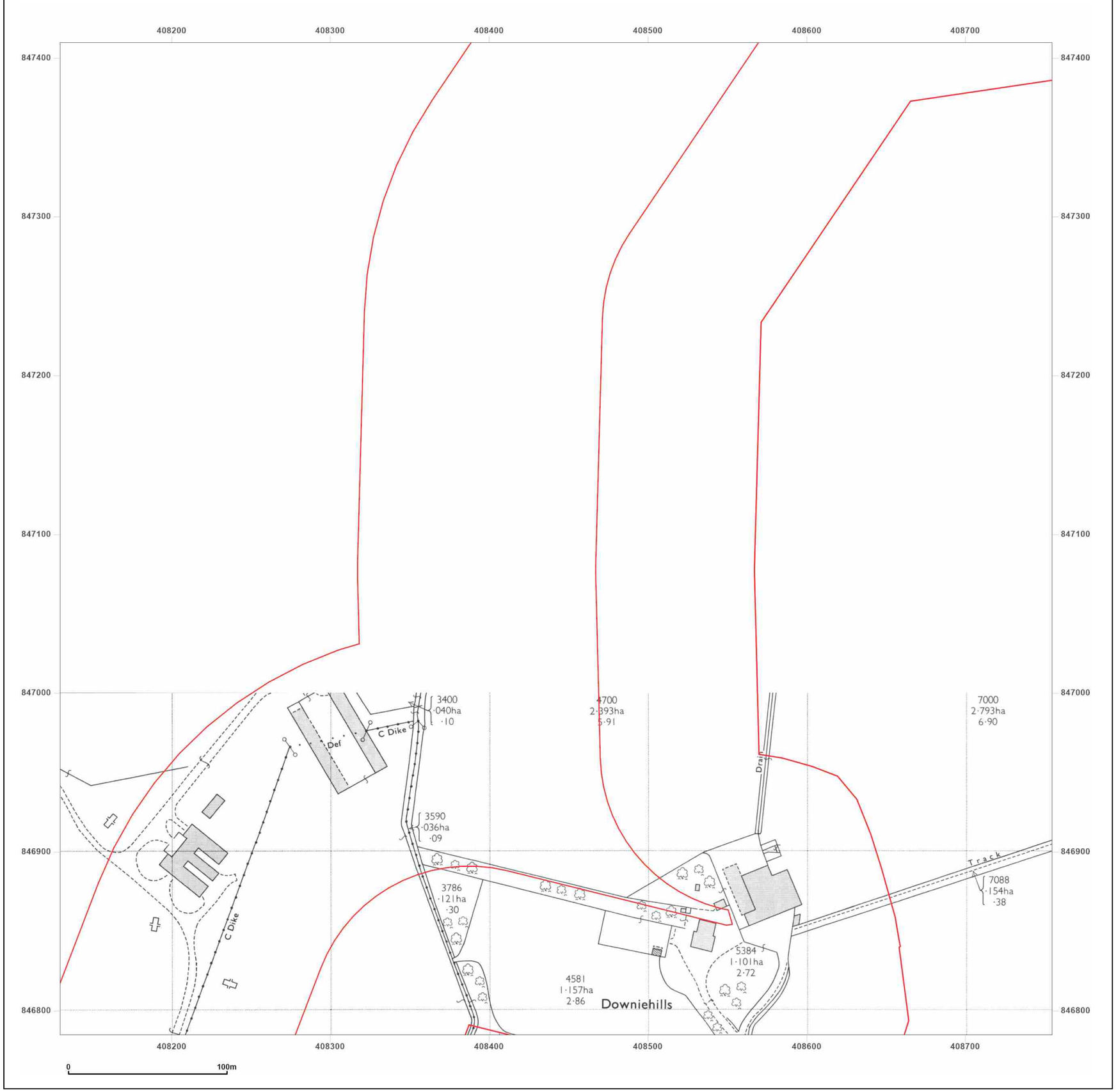


**Site Details:**

Peterhead

**Client Ref:** P114176UK001
**Report Ref:** WSP-AKM-TL7-4RJ-QFX_LS_5_5
**Grid Ref:** 408442, 847097

**Map Name:** National Grid

**Map date:** **1978**

**Scale:** 1:2,500

**Printed at:** 1:2,500

N
W E
S



Surveyed 1975
Revised 1975
Edition N/A
Copyright 1978
Levelled 1972

Groundsure INSIGHTS

Powered by

Produced by
Groundsure Insights
T: 08444 159000
E: info@groundsure.com
W: www.groundsure.com

© Crown copyright and database rights 2024 Ordnance Survey 100035207

Production date: 17 June 2025

Map legend available at:
www.groundsure.com/sites/default/files/groundsure_legend.pdf

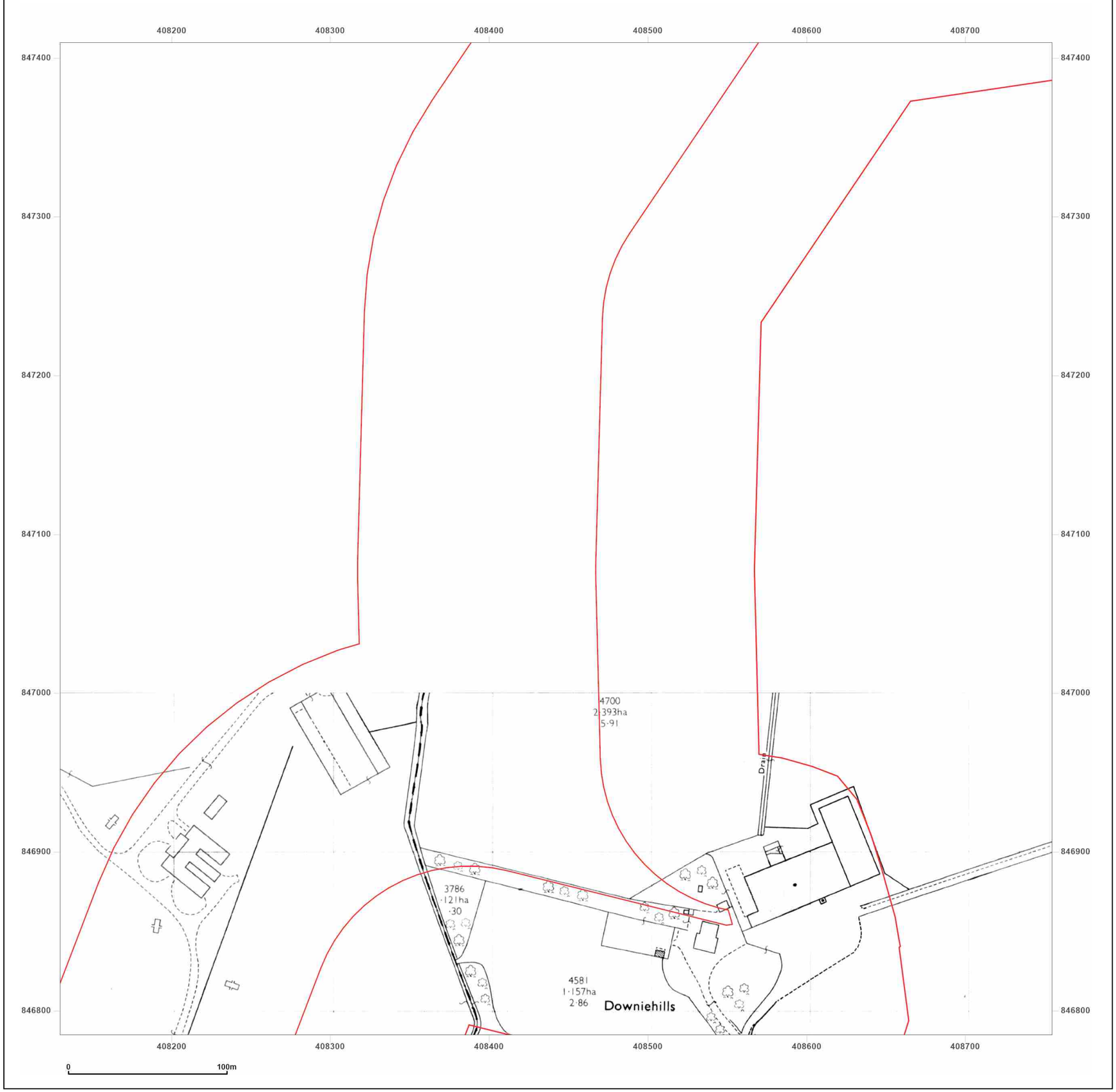


**Site Details:**

Peterhead

**Client Ref:** P114176UK001
**Report Ref:** WSP-AKM-TL7-4RJ-QFX_LS_5_5
**Grid Ref:** 408442, 847097

**Map Name:** National Grid

**Map date:** **1989**

**Scale:** 1:2,500

**Printed at:** 1:2,500

N
W E
S

Surveyed 1967
Revised 1989
Edition N/A
Copyright 1989
Levelled 1967

Groundsure INSIGHTS

Powered by OS

Produced by
Groundsure Insights
T: 08444 159000
E: info@groundsure.com
W: www.groundsure.com

© Crown copyright and database rights 2024 Ordnance Survey 100035207

Production date: 17 June 2025

Map legend available at:
www.groundsure.com/sites/default/files/groundsure_legend.pdf

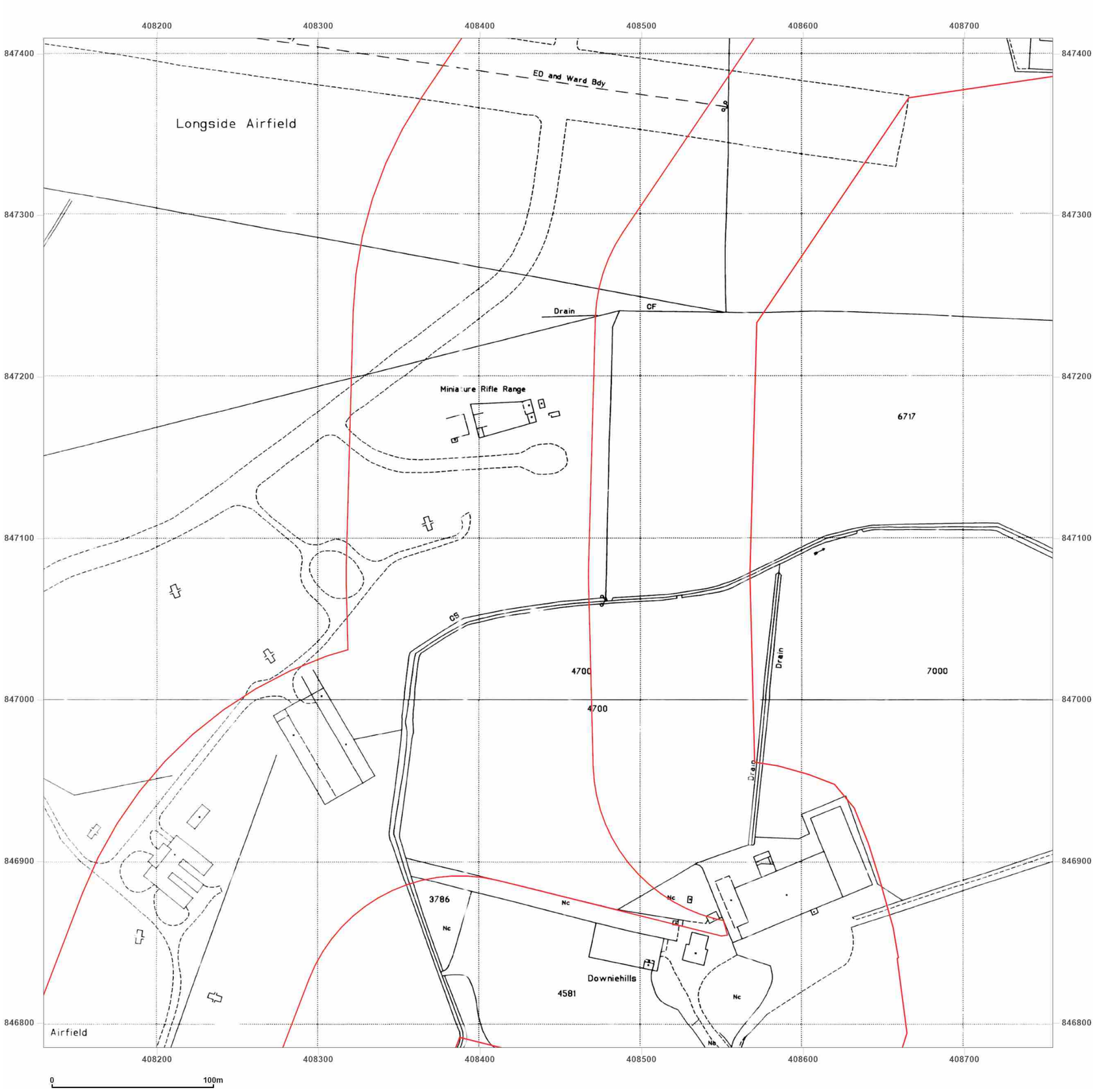


**Site Details:**

Peterhead

**Client Ref:** P114176UK001
**Report Ref:** WSP-AKM-TL7-4RJ-QFX_LS_5_5
**Grid Ref:** 408442, 847097

**Map Name:** National Grid

**Map date:** **1995**

**Scale:** 1:2,500

**Printed at:** 1:2,500

N
W E
S

Surveyed 1995
Revised N/A
Edition N/A
Copyright 1995
Levelled N/A

Surveyed 1995
Revised N/A
Edition N/A
Copyright 1995
Levelled N/A

Groundsure INSIGHTS

Powered by OS

Produced by
Groundsure Insights
T: 08444 159000
E: info@groundsure.com
W: www.groundsure.com

© Crown copyright and database rights 2024 Ordnance Survey 100035207

Production date: 17 June 2025

Map legend available at:
www.groundsure.com/sites/default/files/groundsure_legend.pdf

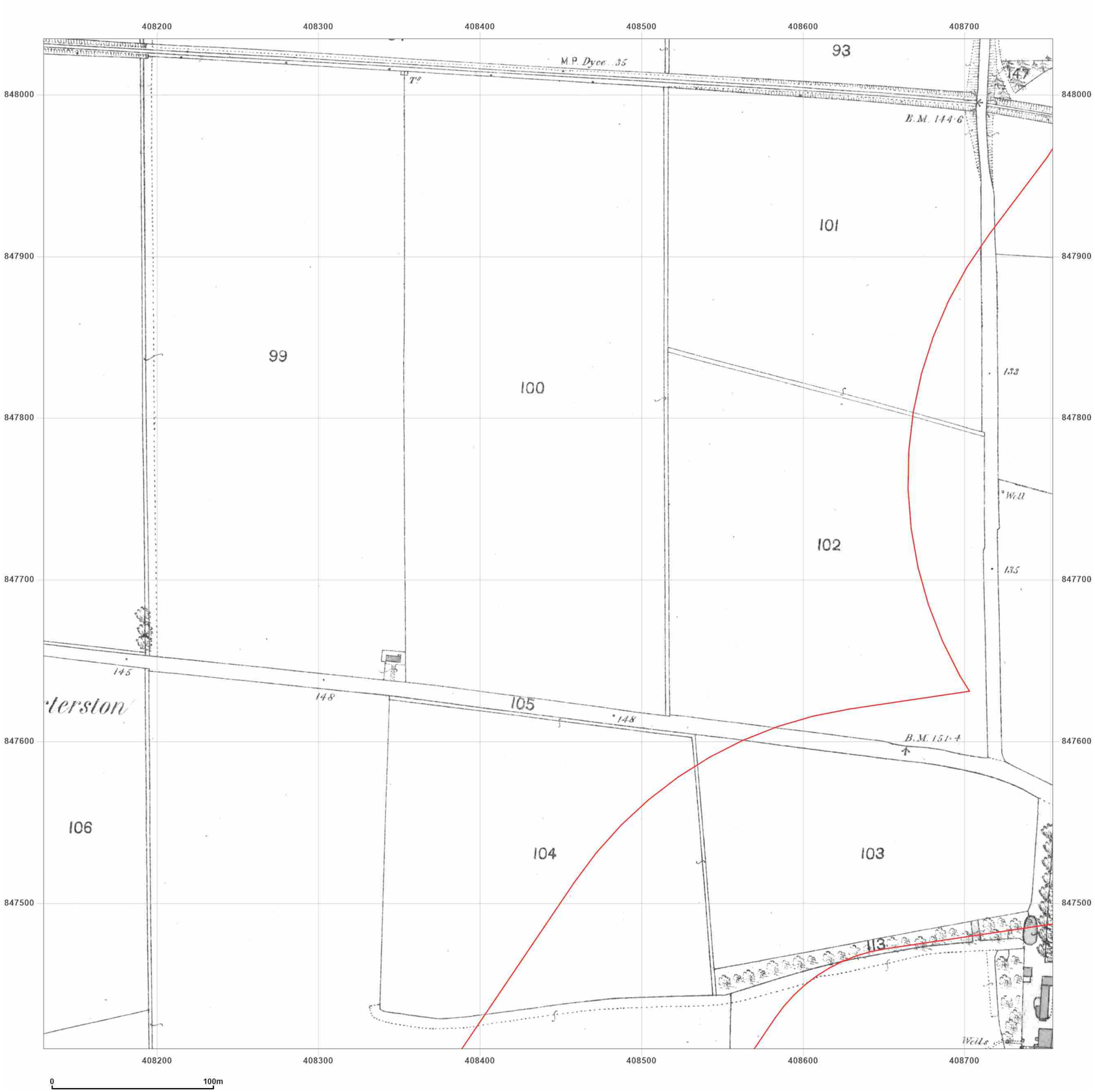


**Site Details:**

Peterhead

**Client Ref:** P114176UK001
**Report Ref:** WSP-AKM-TL7-4RJ-QFX_LS_5_6
**Grid Ref:** 408442, 847722

**Map Name:** County Series

**Map date:** **1869**

**Scale:** 1:2,500

**Printed at:** 1:2,500

N
W E
S

Surveyed 1869
Revised 1869
Edition N/A
Copyright N/A
Levelled N/A

Groundsure INSIGHTS

Powered by OS

Produced by
Groundsure Insights
T: 08444 159000
E: info@groundsure.com
W: www.groundsure.com

© Crown copyright and database rights 2024 Ordnance Survey 100035207

Production date: 17 June 2025

Map legend available at:
www.groundsure.com/sites/default/files/groundsure_legend.pdf

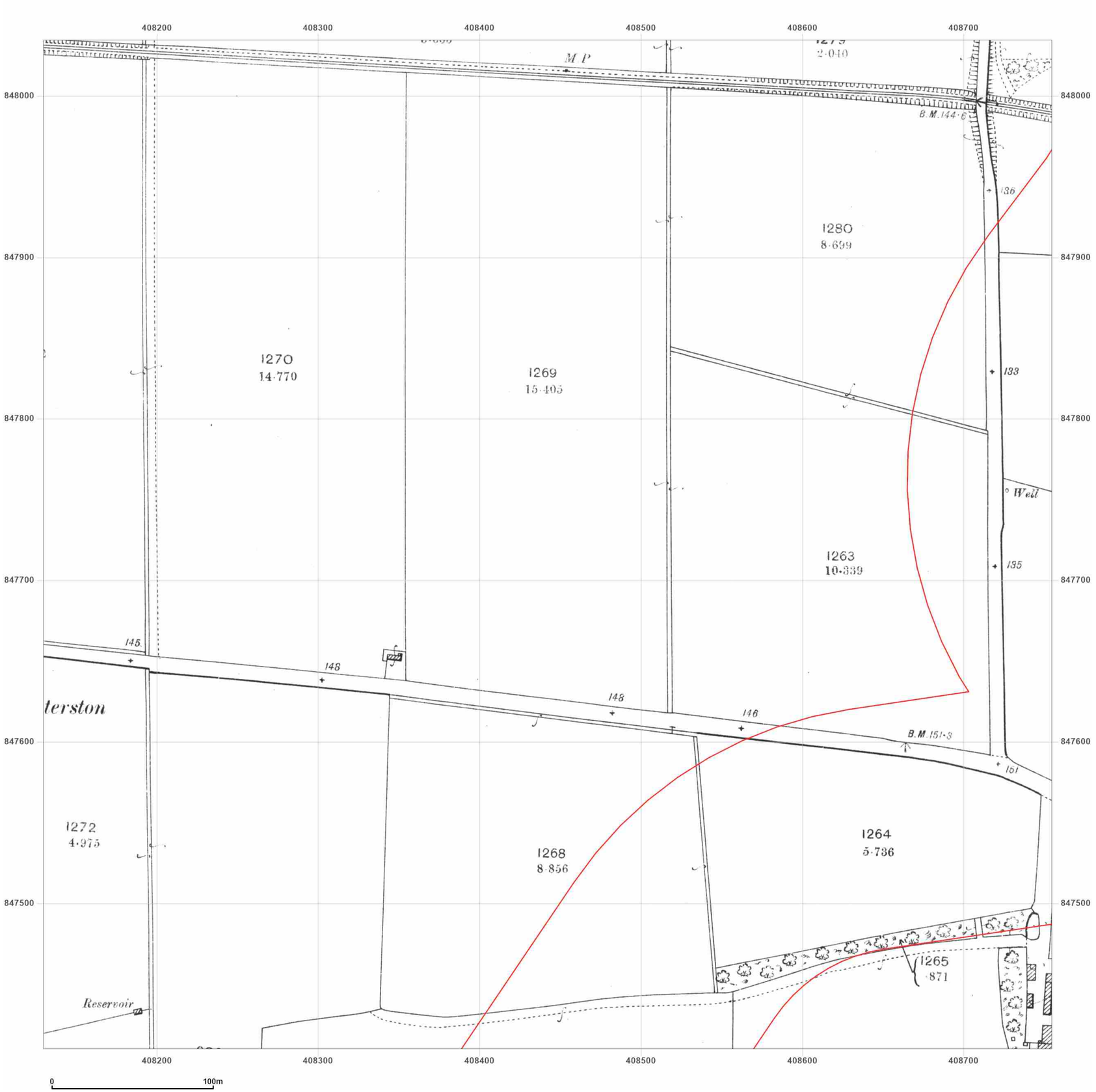


wsp

**Site Details:**

Peterhead

**Client Ref:** P114176UK001
**Report Ref:** WSP-AKM-TL7-4RJ-QFX_LS_5_6
**Grid Ref:** 408442, 847722

**Map Name:** County Series

**Map date:** **1901**

**Scale:** 1:2,500

**Printed at:** 1:2,500

N
W E
S

Surveyed 1901
Revised 1901
Edition N/A
Copyright N/A
Levelled N/A

Groundsure INSIGHTS

Powered by

Produced by
Groundsure Insights
T: 08444 159000
E: info@groundsure.com
W: www.groundsure.com

© Crown copyright and database rights 2024 Ordnance Survey 100035207

Production date: 17 June 2025

Map legend available at:
www.groundsure.com/sites/default/files/groundsure_legend.pdf




**Site Details:**

Peterhead

**Client Ref:** P114176UK001
**Report Ref:** WSP-AKM-TL7-4RJ-QFX_LS_5_6
**Grid Ref:** 408442, 847722

**Map Name:** County Series

**Map date:** **1926**

**Scale:** 1:2,500

**Printed at:** 1:2,500

N
W E
S

Surveyed 1926
Revised 1926
Edition N/A
Copyright N/A
Levelled N/A

Groundsure INSIGHTS

Produced by
Groundsure Insights
T: 08444 159000
E: info@groundsure.com
W: www.groundsure.com

© Crown copyright and database rights 2024 Ordnance Survey 100035207

Production date: 17 June 2025

Map legend available at:
www.groundsure.com/sites/default/files/groundsure_legend.pdf

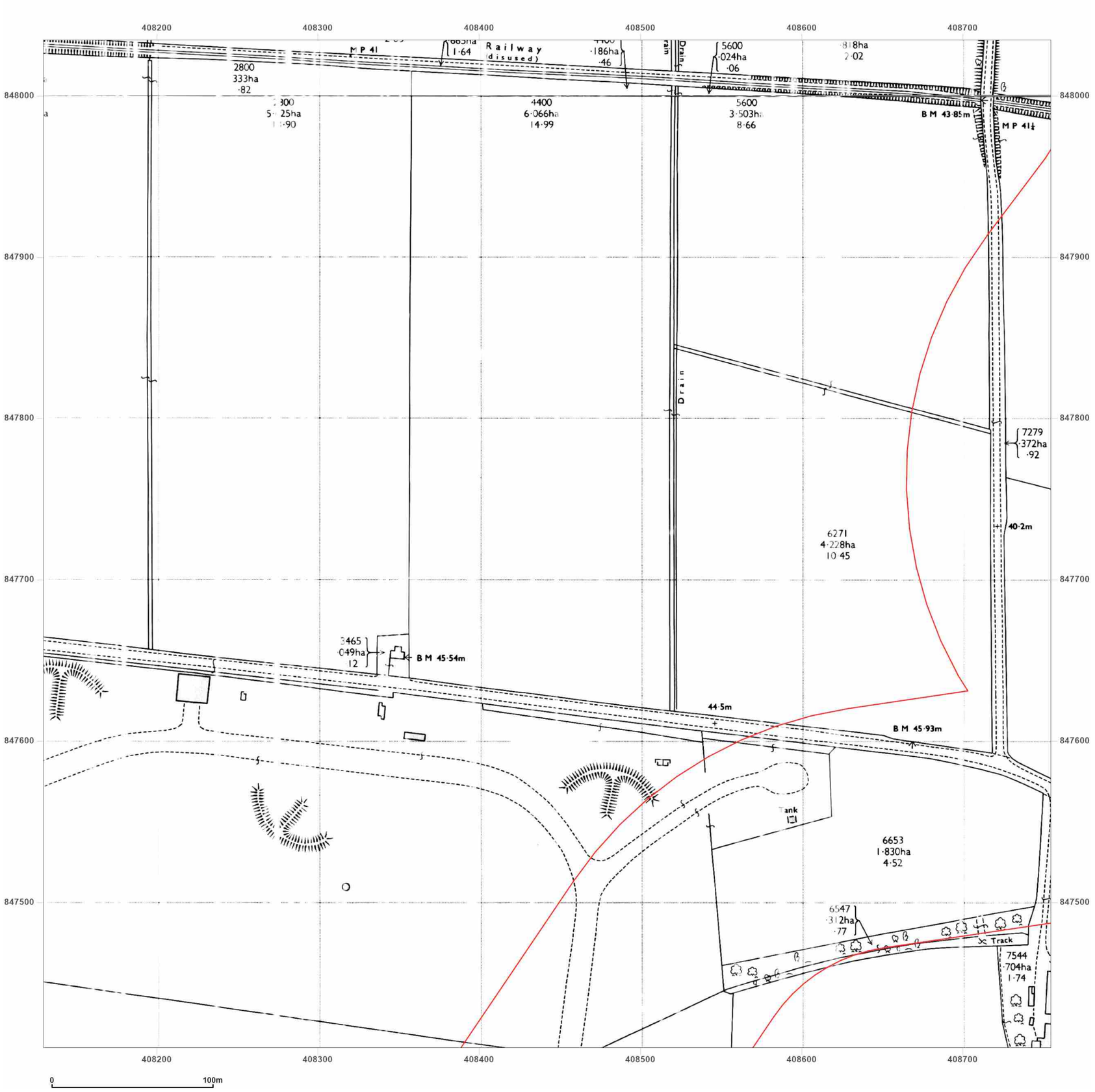


**Site Details:**

Peterhead

**Client Ref:** P114176UK001
**Report Ref:** WSP-AKM-TL7-4RJ-QFX_LS_5_6
**Grid Ref:** 408442, 847722

**Map Name:** National Grid

**Map date:** **1972**

**Scale:** 1:2,500

**Printed at:** 1:2,500

N
W E
S

Surveyed N/A
Revised N/A
Edition N/A
Copyright N/A
Levelled N/A

Surveyed N/A
Revised N/A
Edition N/A
Copyright N/A
Levelled N/A

Groundsure INSIGHTS

Powered by OS

Produced by
Groundsure Insights
T: 08444 159000
E: info@groundsure.com
W: www.groundsure.com

© Crown copyright and database rights 2024 Ordnance Survey 100035207

Production date: 17 June 2025

Map legend available at:
www.groundsure.com/sites/default/files/groundsure_legend.pdf

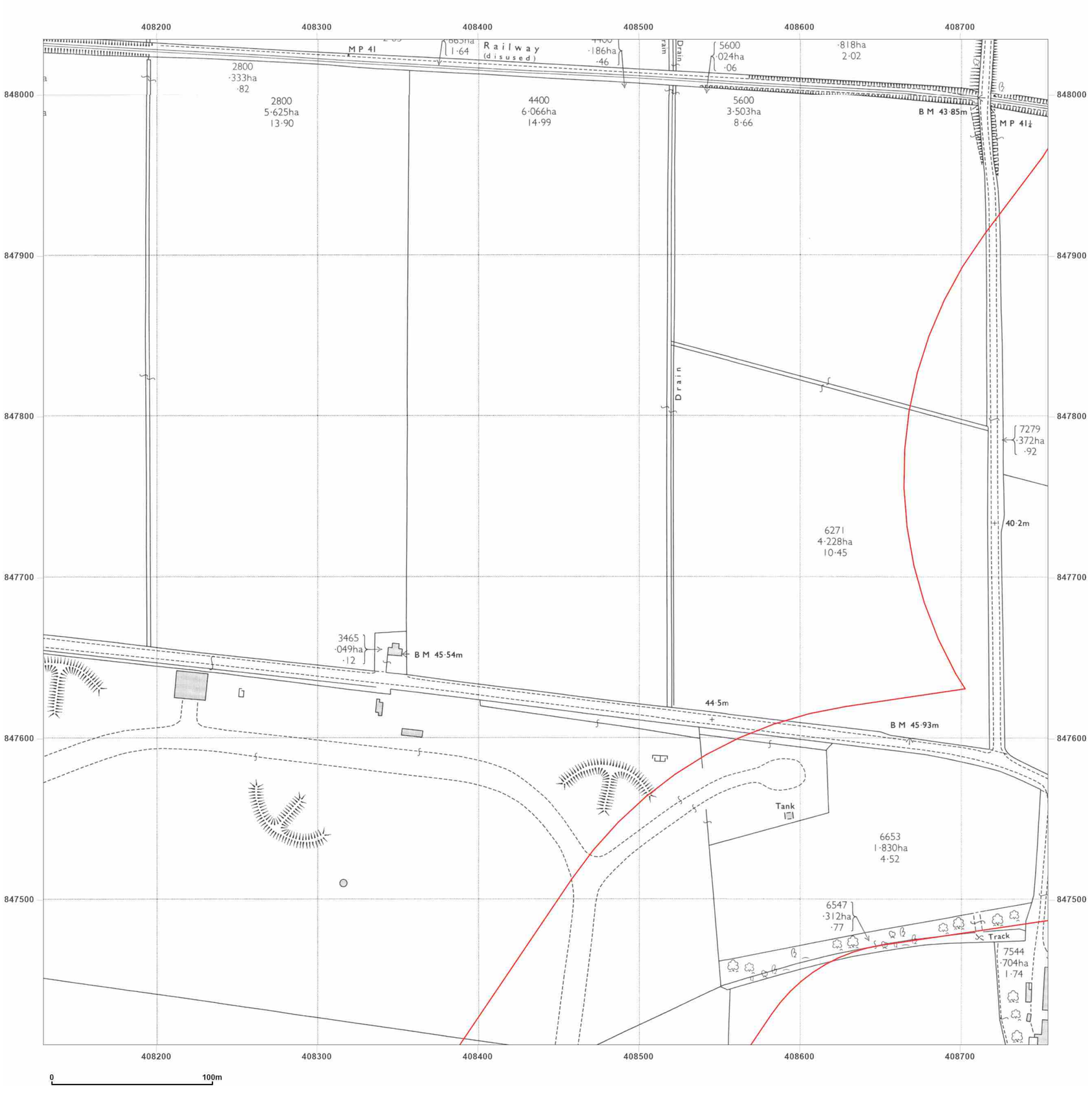


**Site Details:**

Peterhead

**Client Ref:** P114176UK001
**Report Ref:** WSP-AKM-TL7-4RJ-QFX_LS_5_6
**Grid Ref:** 408442, 847722

**Map Name:** National Grid

**Map date:** **1972**

**Scale:** 1:2,500

**Printed at:** 1:2,500

N
W E
S

Surveyed 1971
Revised 1971
Edition N/A
Copyright 1972
Levelled 1955



Surveyed 1971
Revised 1971
Edition N/A
Copyright 1972
Levelled 1955

Groundsure INSIGHTS

Powered by OS

Produced by
Groundsure Insights
T: 08444 159000
E: info@groundsure.com
W: www.groundsure.com

© Crown copyright and database rights 2024 Ordnance Survey 100035207

Production date: 17 June 2025

Map legend available at:
www.groundsure.com/sites/default/files/groundsure_legend.pdf




wsp

**Site Details:**

Peterhead

**Client Ref:** P114176UK001
**Report Ref:** WSP-AKM-TL7-4RJ-QFX_LS_5_6
**Grid Ref:** 408442, 847722

**Map Name:** National Grid

**Map date:** **1995**

**Scale:** 1:2,500

**Printed at:** 1:2,500

N
W E
S

Surveyed 1995
Revised N/A
Edition N/A
Copyright 1995
Levelled N/A

Surveyed 1995
Revised N/A
Edition N/A
Copyright 1995
Levelled N/A

Groundsure INSIGHTS

Powered by OS

Produced by
Groundsure Insights
T: 08444 159000
E: info@groundsure.com
W: www.groundsure.com

© Crown copyright and database rights 2024 Ordnance Survey 100035207

Production date: 17 June 2025

Map legend available at:
www.groundsure.com/sites/default/files/groundsure_legend.pdf

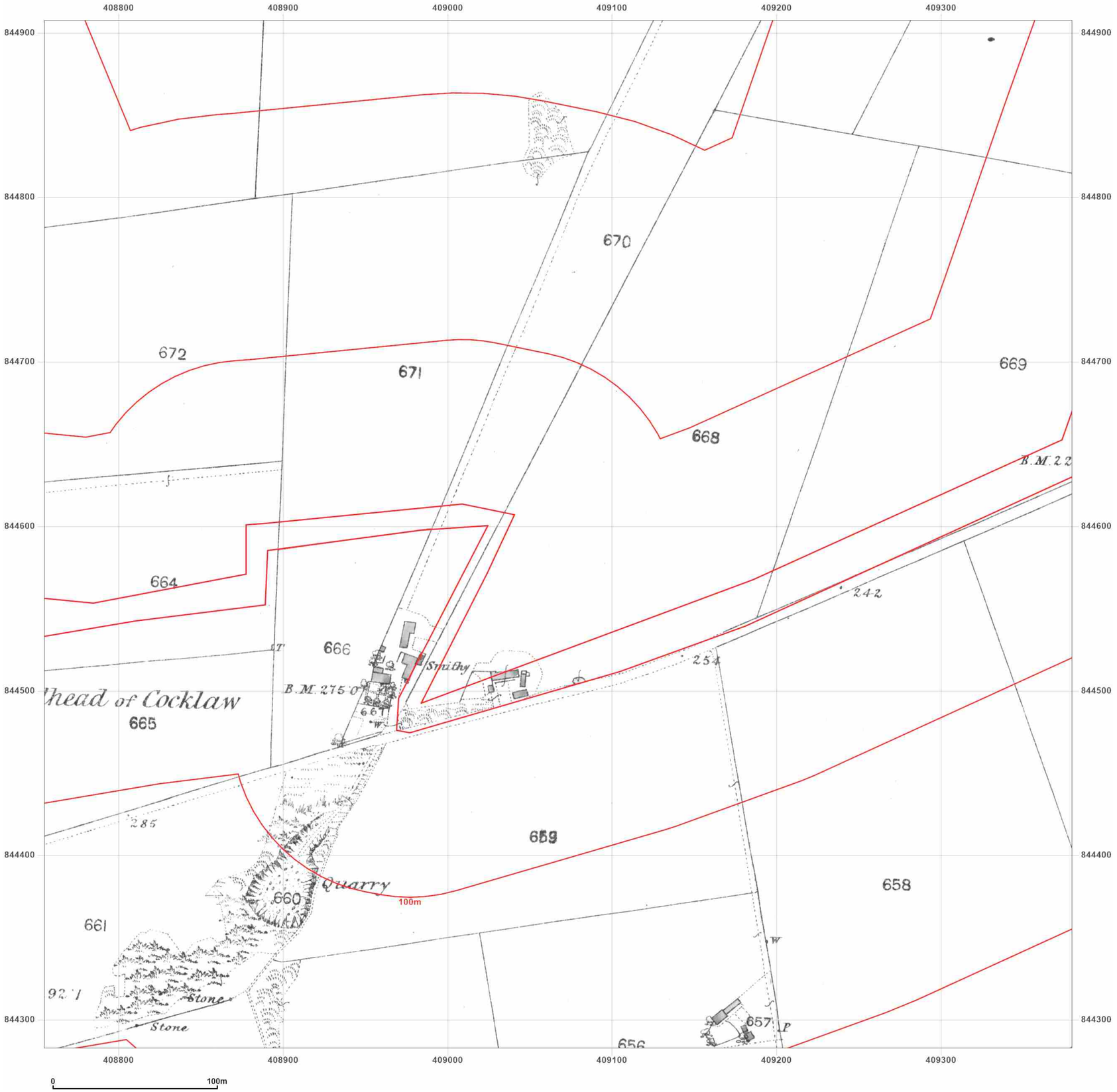


**Site Details:**

Peterhead

**Client Ref:** P114176UK001
**Report Ref:** WSP-AKM-TL7-4RJ-QFX_LS_6_1
**Grid Ref:** 409067, 844595

**Map Name:** County Series

**Map date:** **1870**

**Scale:** 1:2,500

**Printed at:** 1:2,500

N
W E
S

Surveyed 1870
Revised 1870
Edition N/A
Copyright N/A
Levelled N/A

Groundsure INSIGHTS

Produced by
Groundsure Insights
T: 08444 159000
E: info@groundsure.com
W: www.groundsure.com

Powered by

© Crown copyright and database rights 2024 Ordnance Survey 100035207

Production date: 17 June 2025

Map legend available at:
www.groundsure.com/sites/default/files/groundsure_legend.pdf

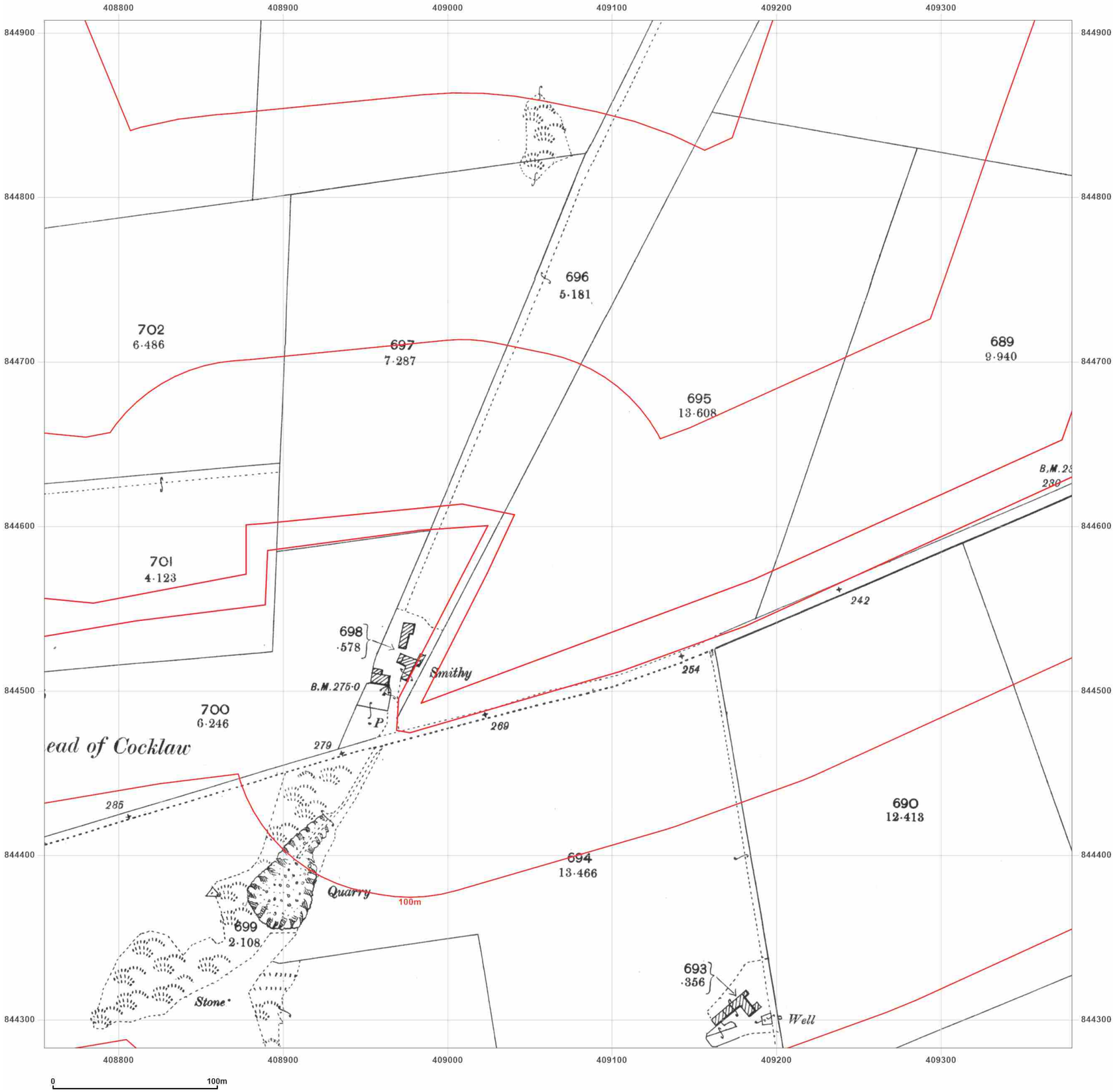


**Site Details:**

Peterhead

**Client Ref:** P114176UK001
**Report Ref:** WSP-AKM-TL7-4RJ-QFX_LS_6_1
**Grid Ref:** 409067, 844595

**Map Name:** County Series

**Map date:** **1901**

**Scale:** 1:2,500

**Printed at:** 1:2,500

N
W E
S

Surveyed 1901
Revised 1901
Edition N/A
Copyright N/A
Levelled N/A

Produced by
Groundsure Insights
T: 08444 159000
E: info@groundsure.com
W: www.groundsure.com

© Crown copyright and database rights 2024 Ordnance Survey 100035207

Production date: 17 June 2025

Map legend available at:
www.groundsure.com/sites/default/files/groundsure_legend.pdf




**Site Details:**

Peterhead

**Client Ref:** P114176UK001
**Report Ref:** WSP-AKM-TL7-4RJ-QFX_LS_6_1
**Grid Ref:** 409067, 844595

**Map Name:** County Series

**Map date:** **1926**

**Scale:** 1:2,500

**Printed at:** 1:2,500

N
W E
S

Surveyed 1926
Revised 1926
Edition N/A
Copyright N/A
Levelled N/A

Groundsure INSIGHTS

Powered by OS

Produced by
Groundsure Insights
T: 08444 159000
E: info@groundsure.com
W: www.groundsure.com

© Crown copyright and database rights 2024 Ordnance Survey 100035207

Production date: 17 June 2025

Map legend available at:
www.groundsure.com/sites/default/files/groundsure_legend.pdf

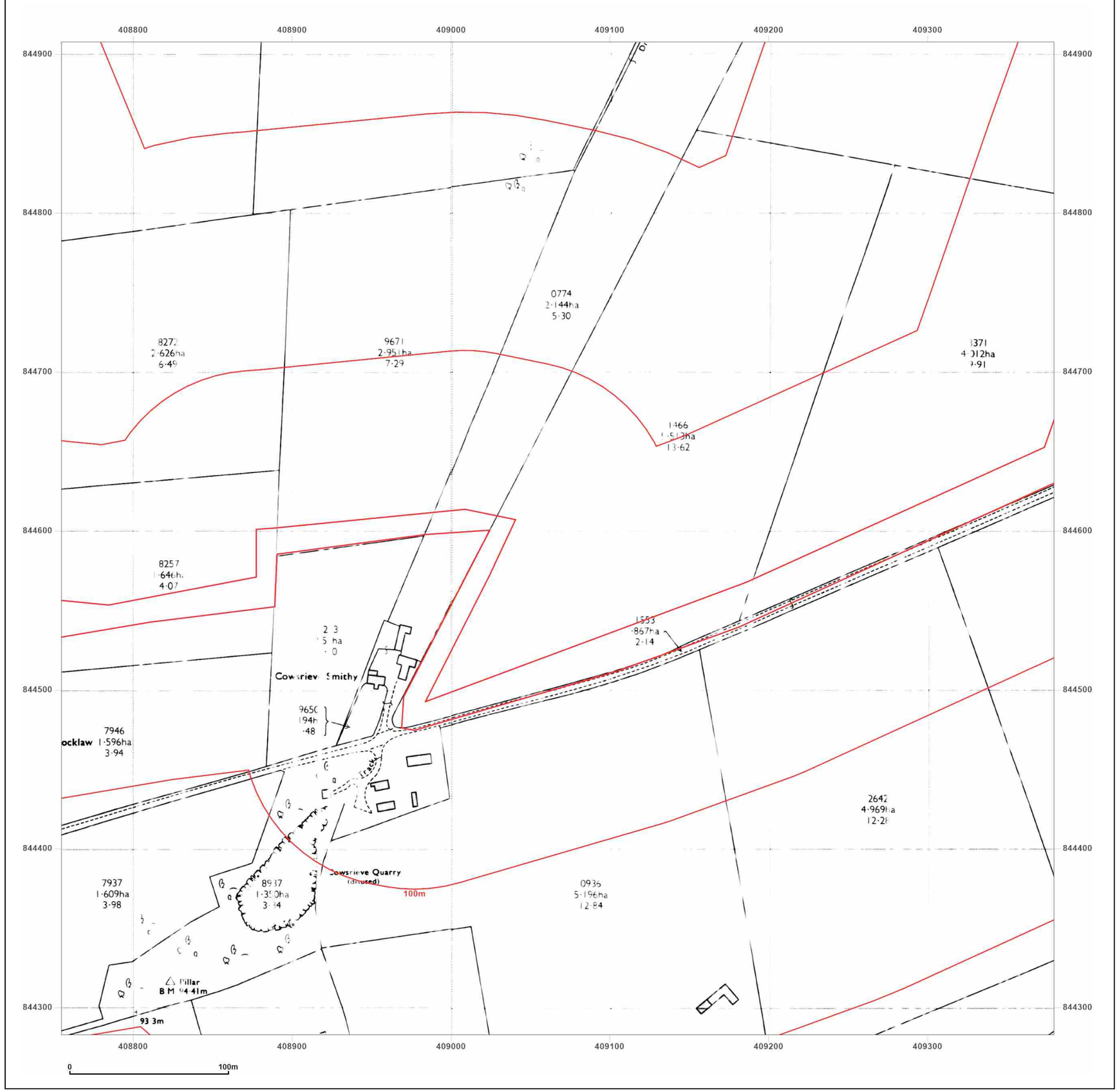


**Site Details:**

Peterhead

**Client Ref:** P114176UK001
**Report Ref:** WSP-AKM-TL7-4RJ-QFX_LS_6_1
**Grid Ref:** 409067, 844595

**Map Name:** National Grid

**Map date:** **1973**

**Scale:** 1:2,500

**Printed at:** 1:2,500

N
W E
S

Surveyed N/A
Revised N/A
Edition N/A
Copyright N/A
Levelled N/A

Surveyed N/A
Revised N/A
Edition N/A
Copyright N/A
Levelled N/A

Groundsure INSIGHTS

Powered by OS

Produced by
Groundsure Insights
T: 08444 159000
E: info@groundsure.com
W: www.groundsure.com

© Crown copyright and database rights 2024 Ordnance Survey 100035207

Production date: 17 June 2025

Map legend available at:
www.groundsure.com/sites/default/files/groundsure_legend.pdf

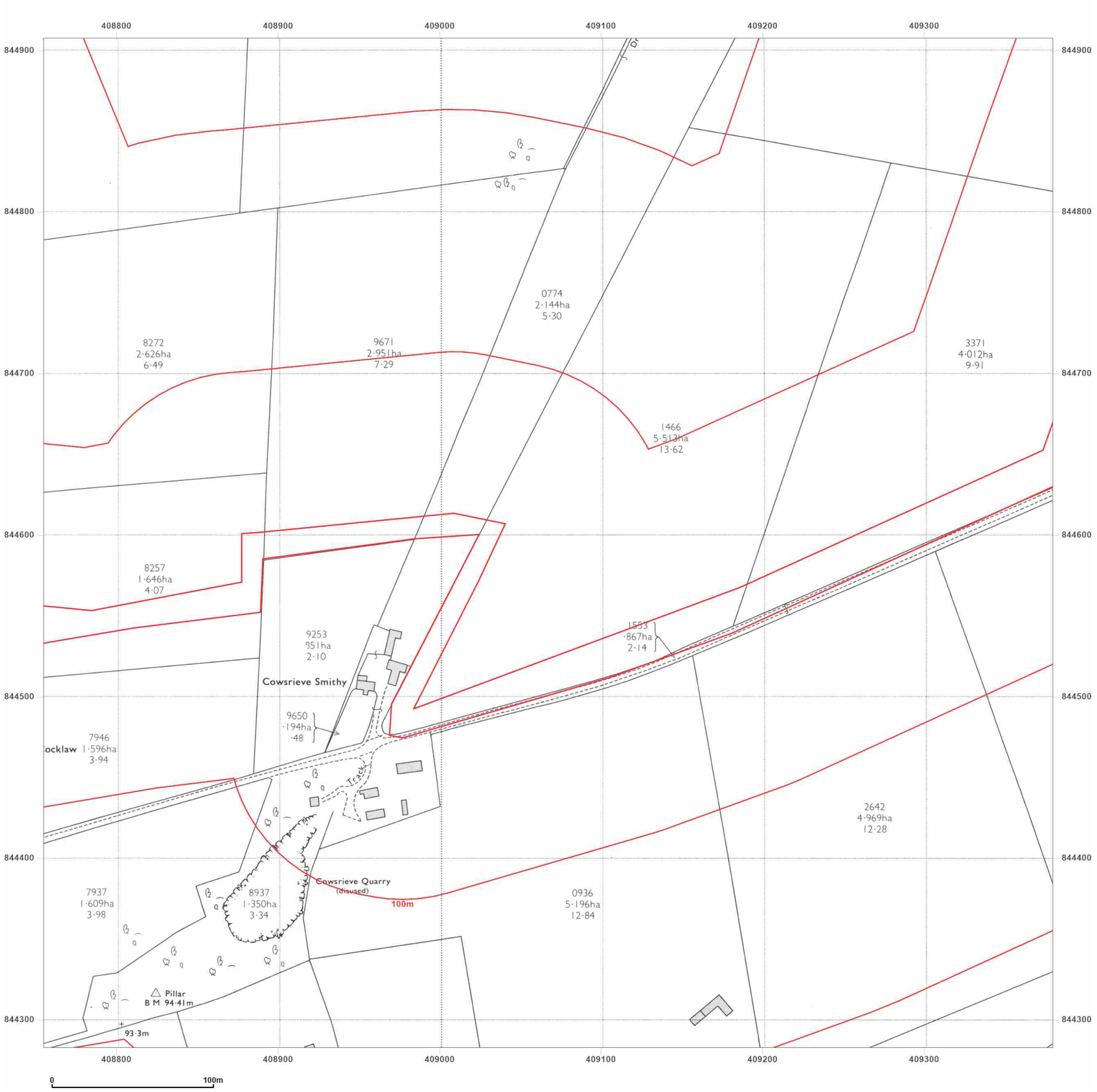


**Site Details:**

Peterhead

**Client Ref:** P114176UK001
**Report Ref:** WSP-AKM-TL7-4RJ-QFX_LS_6_1
**Grid Ref:** 409067, 844595

**Map Name:** National Grid

**Map date:** **1973**

**Scale:** 1:2,500

**Printed at:** 1:2,500

N
W E
S

Surveyed 1972
Revised 1972
Edition N/A
Copyright 1973
Levelled 1955

Produced by
Groundsure Insights
T: 08444 159000
E: info@groundsure.com
W: www.groundsure.com

© Crown copyright and database rights 2024 Ordnance Survey 100035207

Production date: 17 June 2025

Map legend available at:
www.groundsure.com/sites/default/files/groundsure_legend.pdf

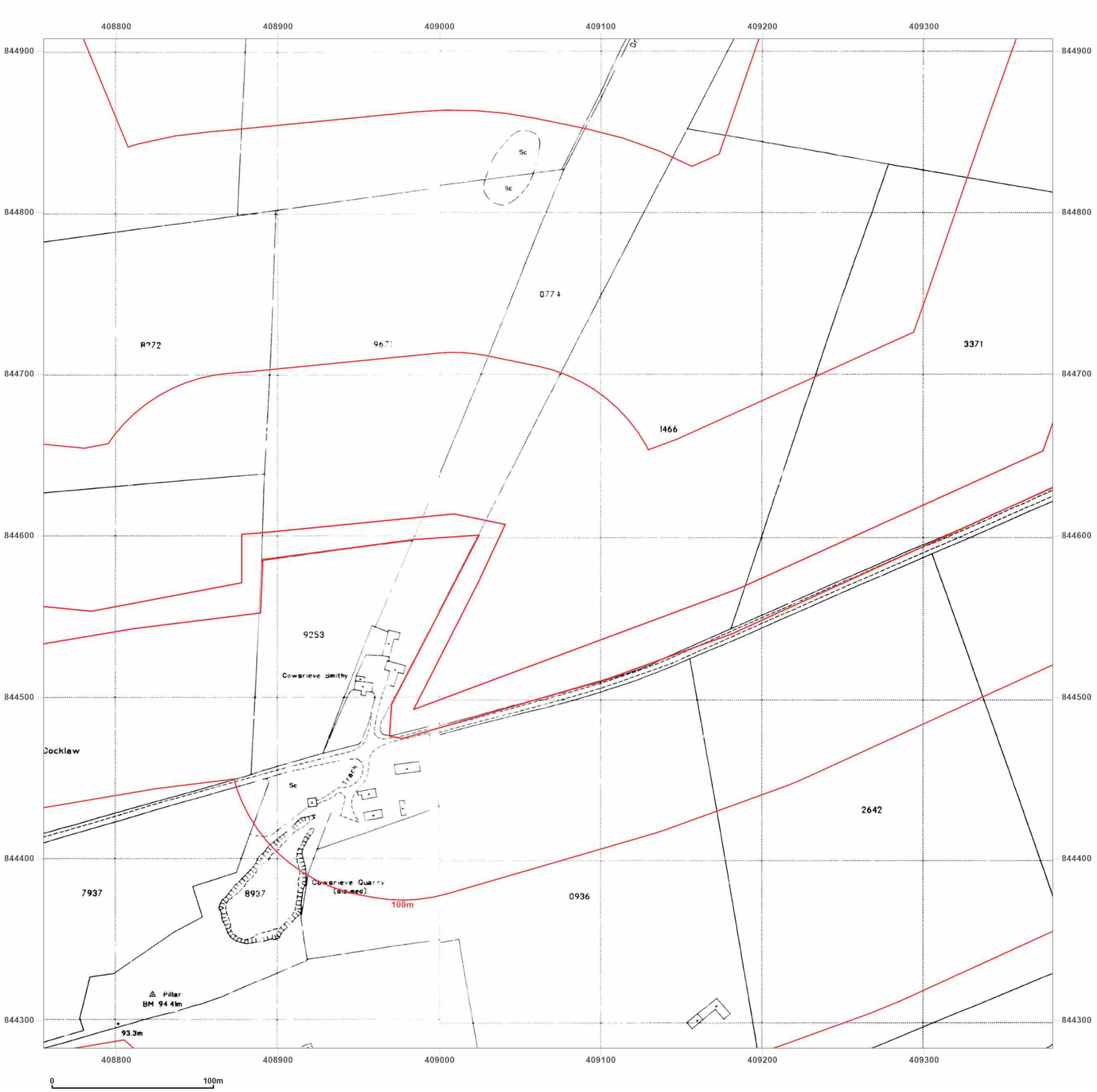


**Site Details:**

Peterhead

**Client Ref:** P114176UK001
**Report Ref:** WSP-AKM-TL7-4RJ-QFX_LS_6_1
**Grid Ref:** 409067, 844595

**Map Name:** National Grid

**Map date:** **1995**

**Scale:** 1:2,500

**Printed at:** 1:2,500

N
W E
S

Surveyed 1995
Revised N/A
Edition N/A
Copyright 1995
Levelled N/A

Surveyed N/A
Revised N/A
Edition N/A
Copyright 1995
Levelled N/A

Groundsure INSIGHTS

Powered by

Produced by
Groundsure Insights
T: 08444 159000
E: info@groundsure.com
W: www.groundsure.com

© Crown copyright and database rights 2024 Ordnance Survey 100035207

Production date: 17 June 2025

Map legend available at:
www.groundsure.com/sites/default/files/groundsure_legend.pdf




**Site Details:**

Peterhead

**Client Ref:** P114176UK001
**Report Ref:** WSP-AKM-TL7-4RJ-QFX_LS_6_2
**Grid Ref:** 409067, 845220

**Map Name:** County Series

**Map date:** **1870**

**Scale:** 1:2,500

**Printed at:** 1:2,500

N
W E
S

Surveyed 1870
Revised 1870
Edition N/A
Copyright N/A
Levelled N/A

Produced by
Groundsure Insights
T: 08444 159000
E: info@groundsure.com
W: www.groundsure.com

© Crown copyright and database rights 2024 Ordnance Survey 100035207

Production date: 17 June 2025

Map legend available at:
www.groundsure.com/sites/default/files/groundsure_legend.pdf

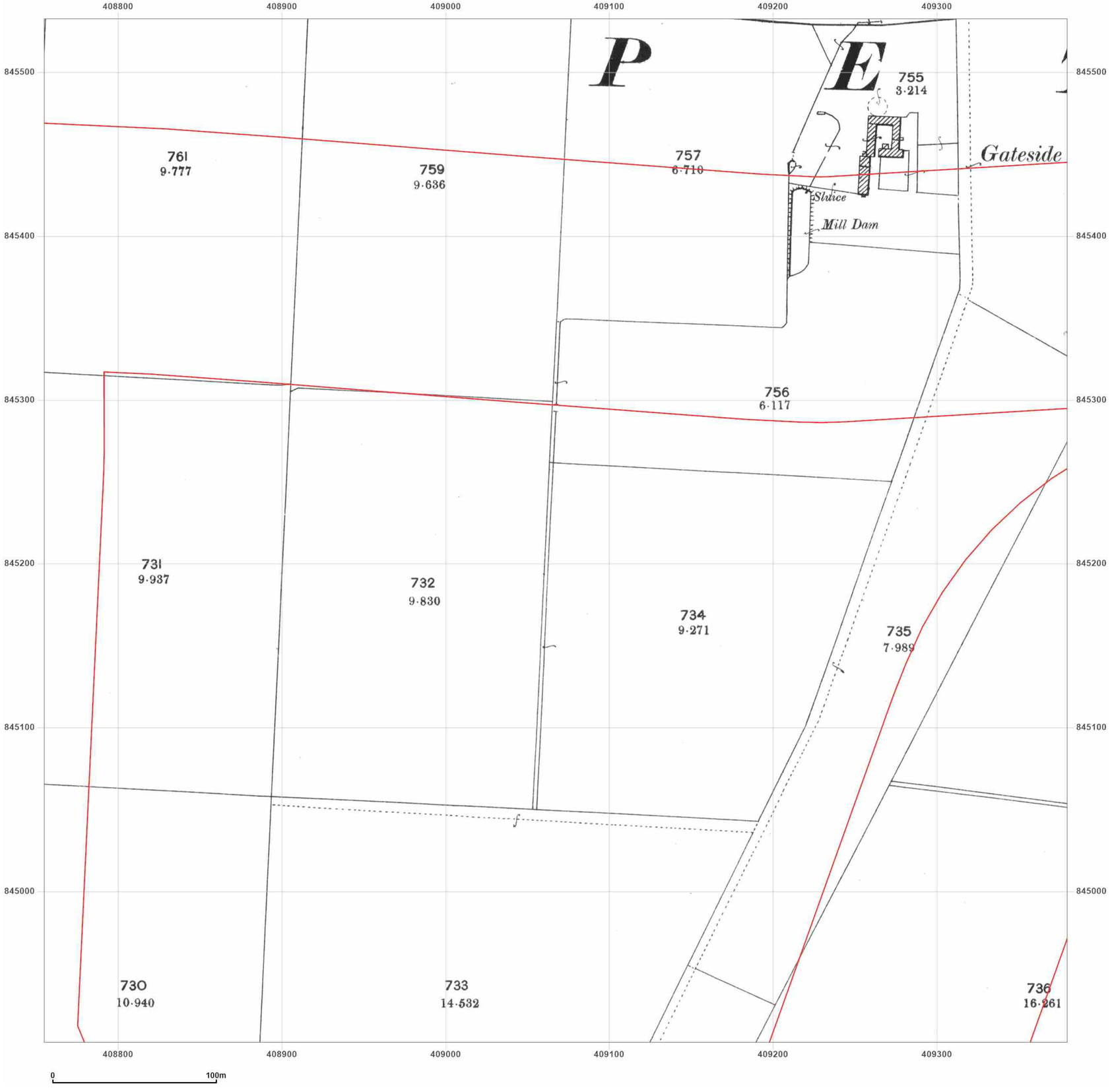


**Site Details:**

Peterhead

**Client Ref:** P114176UK001
**Report Ref:** WSP-AKM-TL7-4RJ-QFX_LS_6_2
**Grid Ref:** 409067, 845220

**Map Name:** County Series

**Map date:** **1901**

**Scale:** 1:2,500

**Printed at:** 1:2,500

N
W E
S

Surveyed 1901
Revised 1901
Edition N/A
Copyright N/A
Levelled N/A

Groundsure INSIGHTS

Powered by OS

Produced by
Groundsure Insights
T: 08444 159000
E: info@groundsure.com
W: www.groundsure.com

© Crown copyright and database rights 2024 Ordnance Survey 100035207

Production date: 17 June 2025

Map legend available at:
www.groundsure.com/sites/default/files/groundsure_legend.pdf




**Site Details:**

Peterhead

**Client Ref:** P114176UK001
**Report Ref:** WSP-AKM-TL7-4RJ-QFX_LS_6_2
**Grid Ref:** 409067, 845220

**Map Name:** County Series

**Map date:** **1926**

**Scale:** 1:2,500

**Printed at:** 1:2,500

N
W E
S

Surveyed 1926
Revised 1926
Edition N/A
Copyright N/A
Levelled N/A

Groundsure INSIGHTS

Powered by

Produced by
Groundsure Insights
T: 08444 159000
E: info@groundsure.com
W: www.groundsure.com

© Crown copyright and database rights 2024 Ordnance Survey 100035207

Production date: 17 June 2025

Map legend available at:
www.groundsure.com/sites/default/files/groundsure_legend.pdf

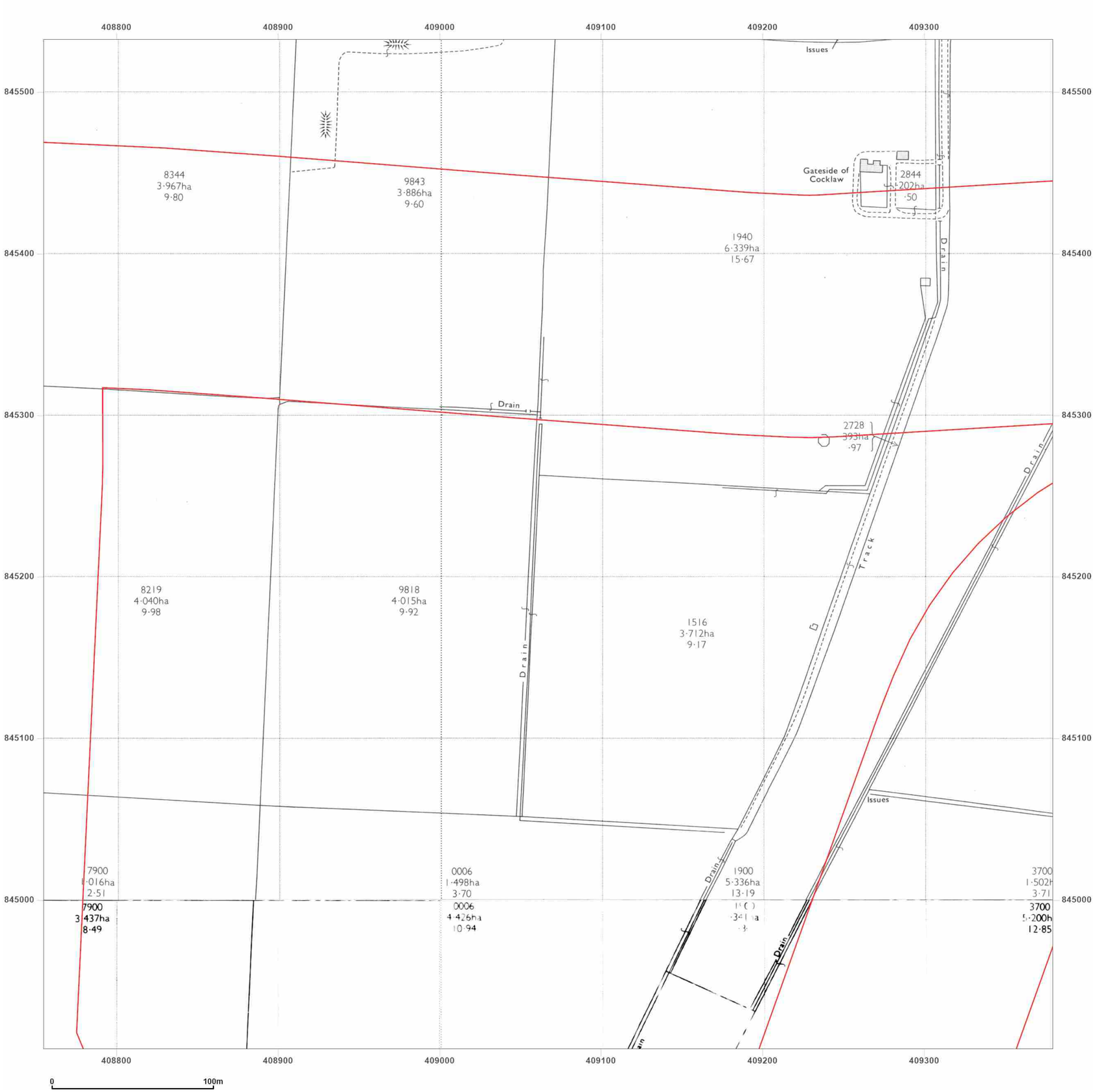


**Site Details:**

Peterhead

**Client Ref:** P114176UK001
**Report Ref:** WSP-AKM-TL7-4RJ-QFX_LS_6_2
**Grid Ref:** 409067, 845220

**Map Name:** National Grid

**Map date:** **1972-1973**

**Scale:** 1:2,500

**Printed at:** 1:2,500

N
W E
S

Surveyed 1971
Revised 1971
Edition N/A
Copyright 1972
Levelled 1971

Surveyed N/A
Revised N/A
Edition N/A
Copyright N/A
Levelled N/A

Surveyed N/A
Revised N/A
Edition N/A
Copyright N/A
Levelled N/A

Groundsure INSIGHTS

Powered by

Produced by
Groundsure Insights
T: 08444 159000
E: info@groundsure.com
W: www.groundsure.com

© Crown copyright and database rights 2024 Ordnance Survey 100035207

Production date: 17 June 2025

Map legend available at:
www.groundsure.com/sites/default/files/groundsure_legend.pdf




**Site Details:**

Peterhead

**Client Ref:** P114176UK001
**Report Ref:** WSP-AKM-TL7-4RJ-QFX_LS_6_2
**Grid Ref:** 409067, 845220

**Map Name:** National Grid

**Map date:** **1972-1973**

**Scale:** 1:2,500

**Printed at:** 1:2,500

N
W E
S

Surveyed N/A
Revised N/A
Edition N/A
Copyright N/A
Levelled N/A

Surveyed N/A
Revised N/A
Edition N/A
Copyright N/A
Levelled N/A

Surveyed 1972
Revised 1972
Edition N/A
Copyright 1973
Levelled 1955

Groundsure INSIGHTS

Powered by OS

Produced by
Groundsure Insights
T: 08444 159000
E: info@groundsure.com
W: www.groundsure.com

© Crown copyright and database rights 2024 Ordnance Survey 100035207

Production date: 17 June 2025

Map legend available at:
www.groundsure.com/sites/default/files/groundsure_legend.pdf

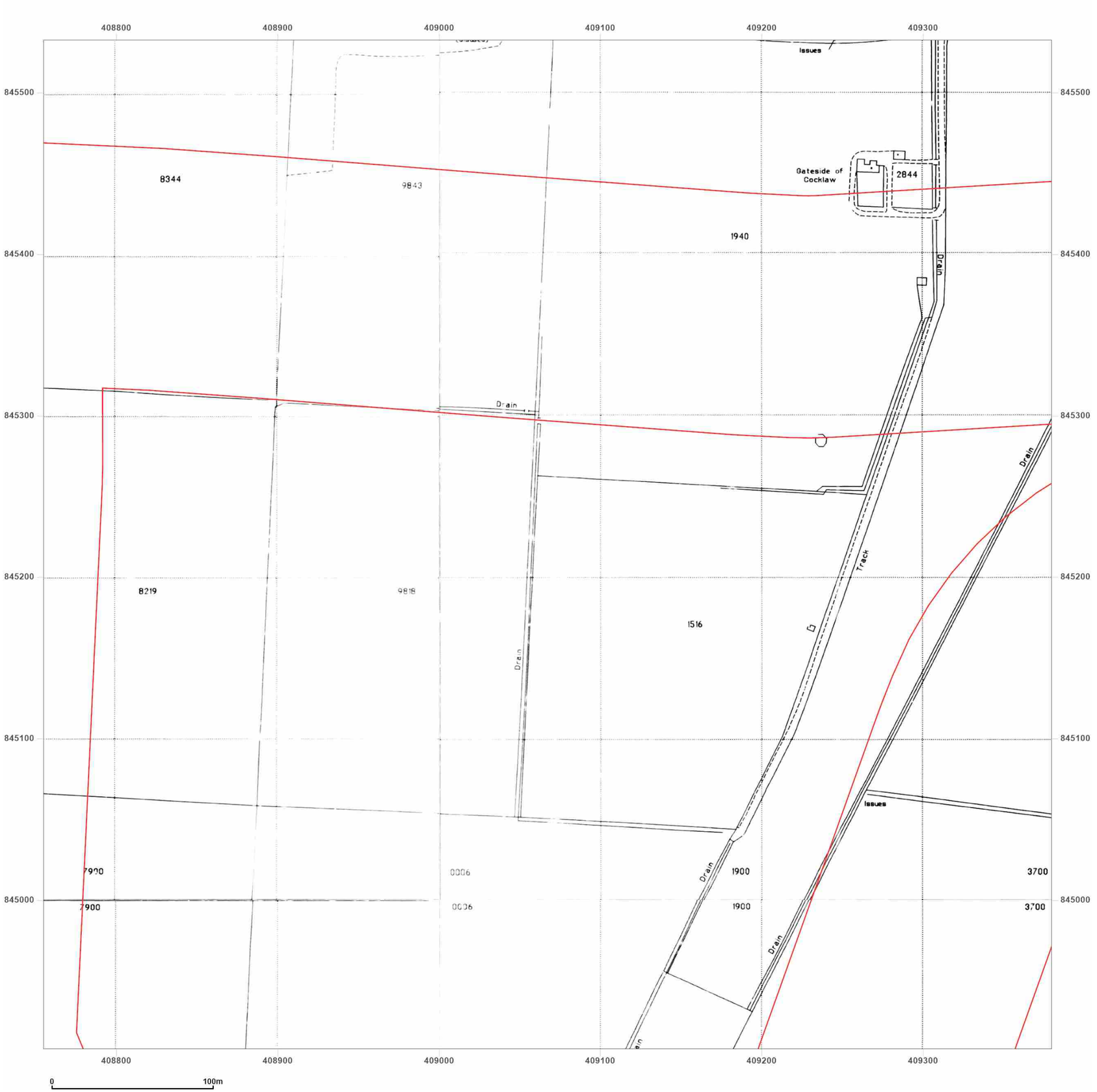


**Site Details:**

Peterhead

**Client Ref:** P114176UK001
**Report Ref:** WSP-AKM-TL7-4RJ-QFX_LS_6_2
**Grid Ref:** 409067, 845220

**Map Name:** National Grid

**Map date:** **1995**

**Scale:** 1:2,500

**Printed at:** 1:2,500

N
W E
S

Surveyed 1995
Revised N/A
Edition N/A
Copyright 1995
Levelled N/A

Surveyed 1995
Revised N/A
Edition N/A
Copyright 1995
Levelled N/A

Surveyed 1995
Revised N/A
Edition N/A
Copyright 1995
Levelled N/A

Surveyed N/A
Revised N/A
Edition N/A
Copyright 1995
Levelled N/A

Groundsure INSIGHTS

Powered by OS

Produced by
Groundsure Insights
T: 08444 159000
E: info@groundsure.com
W: www.groundsure.com

© Crown copyright and database rights 2024 Ordnance Survey 100035207

Production date: 17 June 2025

Map legend available at:
www.groundsure.com/sites/default/files/groundsure_legend.pdf




**Site Details:**

Peterhead

**Client Ref:** P114176UK001
**Report Ref:** WSP-AKM-TL7-4RJ-QFX_LS_6_3
**Grid Ref:** 409067, 845846

**Map Name:** County Series

**Map date:** **1869-1870**

**Scale:** 1:2,500

**Printed at:** 1:2,500

N
W E
S

Surveyed 1869
Revised 1869
Edition N/A
Copyright N/A
Levelled N/A

Surveyed 1870
Revised 1870
Edition N/A
Copyright N/A
Levelled N/A

Groundsure INSIGHTS

Powered by OS

Produced by
Groundsure Insights
T: 08444 159000
E: info@groundsure.com
W: www.groundsure.com

© Crown copyright and database rights 2024 Ordnance Survey 100035207

Production date: 17 June 2025

Map legend available at:
www.groundsure.com/sites/default/files/groundsure_legend.pdf

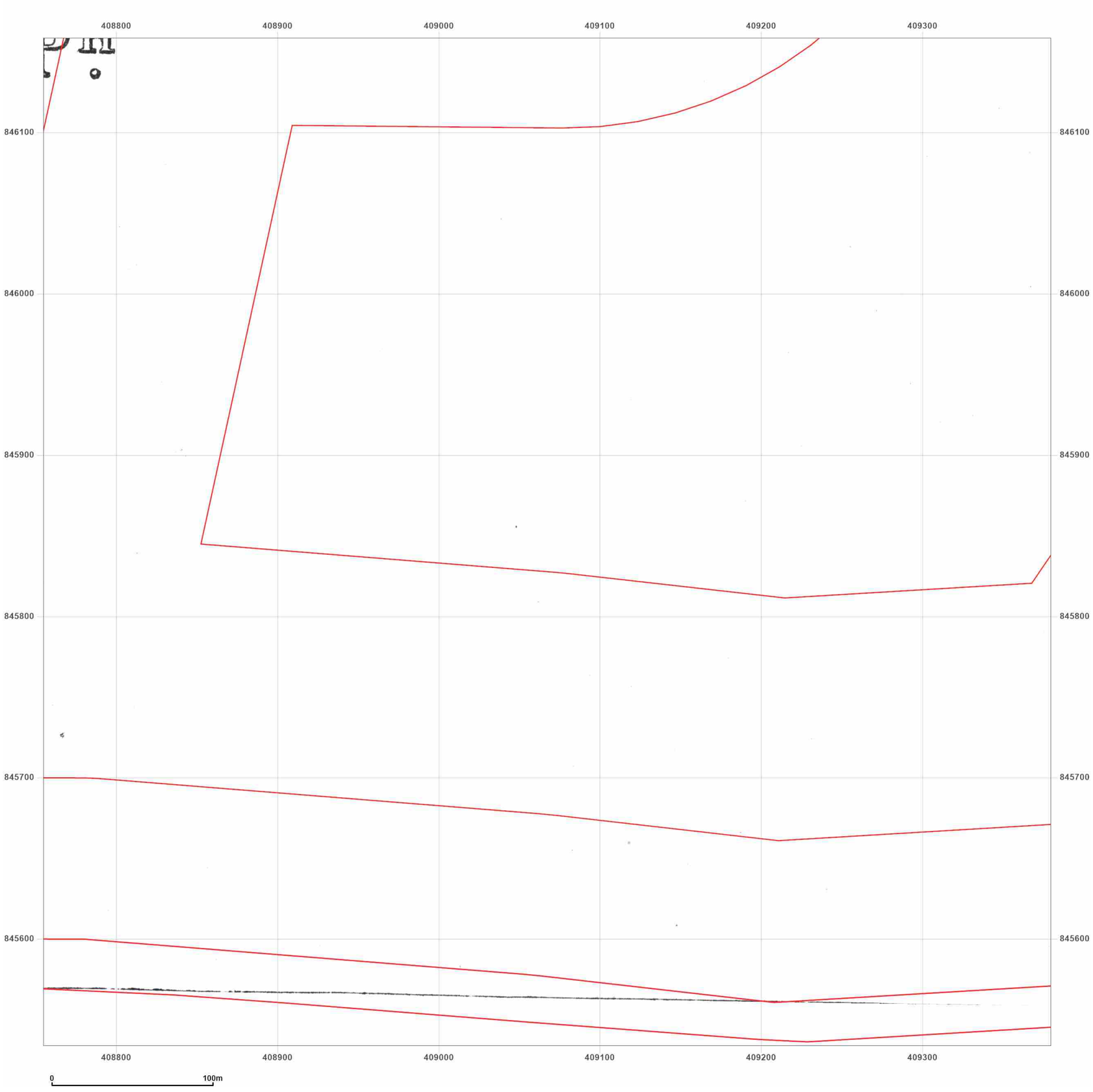


**Site Details:**

Peterhead

**Client Ref:** P114176UK001
**Report Ref:** WSP-AKM-TL7-4RJ-QFX_LS_6_3
**Grid Ref:** 409067, 845846

**Map Name:** County Series

**Map date:** **1870**

**Scale:** 1:2,500

**Printed at:** 1:2,500

N
W E
S

Surveyed 1870
Revised 1870
Edition N/A
Copyright N/A
Levelled N/A



Groundsure INSIGHTS

Powered by OS

Produced by
Groundsure Insights
T: 08444 159000
E: info@groundsure.com
W: www.groundsure.com

© Crown copyright and database rights 2024 Ordnance Survey 100035207

Production date: 17 June 2025

Map legend available at:
www.groundsure.com/sites/default/files/groundsure_legend.pdf




**Site Details:**

Peterhead

**Client Ref:** P114176UK001
**Report Ref:** WSP-AKM-TL7-4RJ-QFX_LS_6_3
**Grid Ref:** 409067, 845846

**Map Name:** County Series

**Map date:** **1901**

**Scale:** 1:2,500

**Printed at:** 1:2,500

N
W E
S

Surveyed 1901
Revised 1901
Edition N/A
Copyright N/A
Levelled N/A



Surveyed 1901
Revised 1901
Edition N/A
Copyright N/A
Levelled N/A

Groundsure INSIGHTS

Powered by OS

Produced by
Groundsure Insights
T: 08444 159000
E: info@groundsure.com
W: www.groundsure.com

© Crown copyright and database rights 2024 Ordnance Survey 100035207

Production date: 17 June 2025

Map legend available at:
www.groundsure.com/sites/default/files/groundsure_legend.pdf




**Site Details:**

Peterhead

**Client Ref:** P114176UK001
**Report Ref:** WSP-AKM-TL7-4RJ-QFX_LS_6_3
**Grid Ref:** 409067, 845846

**Map Name:** County Series

**Map date:** **1926**

**Scale:** 1:2,500

**Printed at:** 1:2,500

N
W E
S

Surveyed 1926
Revised 1926
Edition N/A
Copyright N/A
Levelled N/A



Surveyed 1926
Revised 1926
Edition N/A
Copyright N/A
Levelled N/A

Groundsure INSIGHTS

Powered by OS

Produced by
Groundsure Insights
T: 08444 159000
E: info@groundsure.com
W: www.groundsure.com

© Crown copyright and database rights 2024 Ordnance Survey 100035207

Production date: 17 June 2025

Map legend available at:
www.groundsure.com/sites/default/files/groundsure_legend.pdf

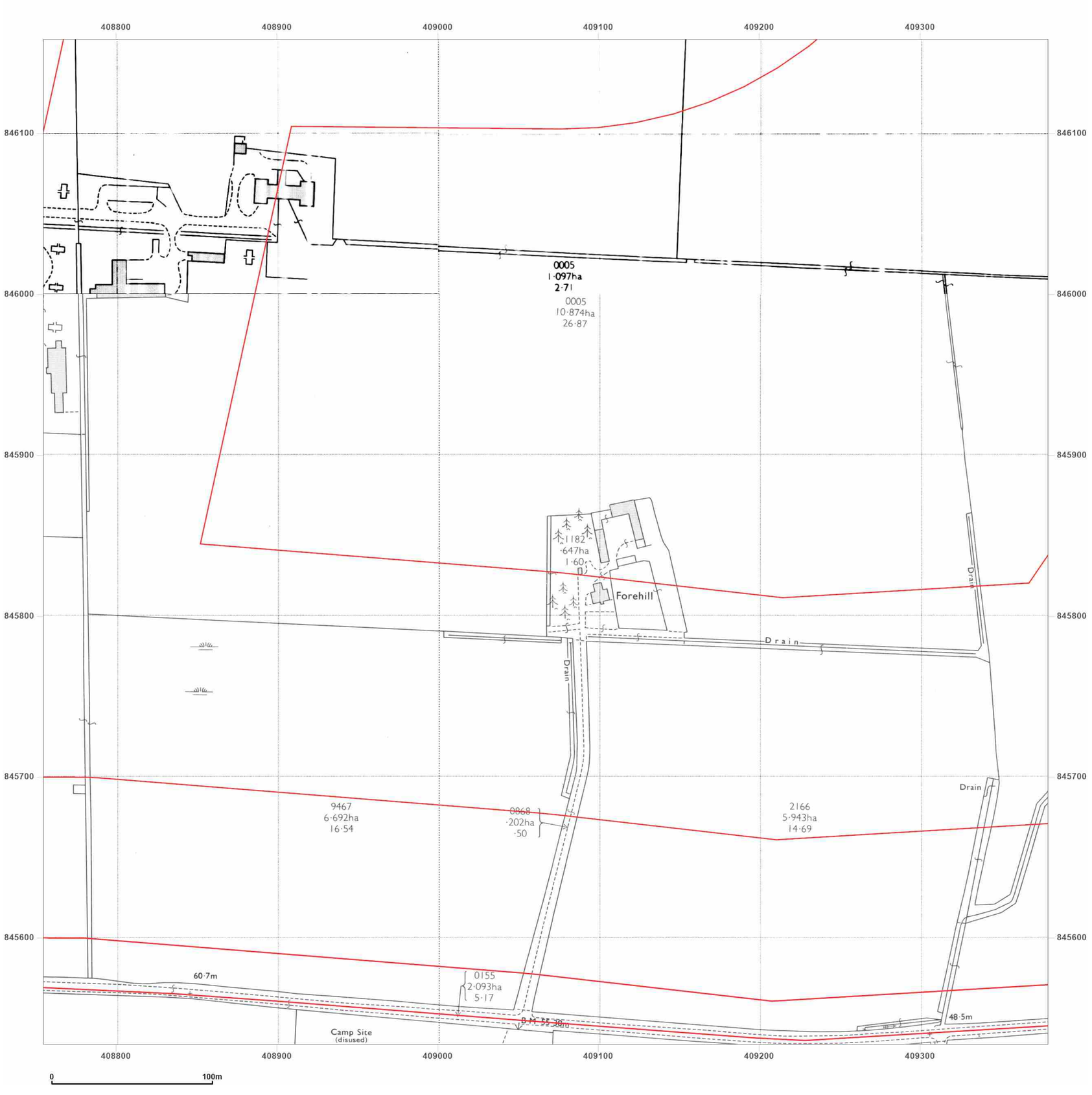


**Site Details:**

Peterhead

**Client Ref:** P114176UK001
**Report Ref:** WSP-AKM-TL7-4RJ-QFX_LS_6_3
**Grid Ref:** 409067, 845846

**Map Name:** National Grid

**Map date:** **1972**

**Scale:** 1:2,500

**Printed at:** 1:2,500

N
W E
S

Surveyed N/A
Revised N/A
Edition N/A
Copyright N/A
Levelled N/A

Surveyed N/A
Revised N/A
Edition N/A
Copyright N/A
Levelled N/A

Surveyed 1971
Revised 1971
Edition N/A
Copyright 1972
Levelled 1971

Groundsure INSIGHTS

Powered by OS

Produced by
Groundsure Insights
T: 08444 159000
E: info@groundsure.com
W: www.groundsure.com

© Crown copyright and database rights 2024 Ordnance Survey 100035207

Production date: 17 June 2025

Map legend available at:
www.groundsure.com/sites/default/files/groundsure_legend.pdf




**Site Details:**

Peterhead

**Client Ref:** P114176UK001
**Report Ref:** WSP-AKM-TL7-4RJ-QFX_LS_6_3
**Grid Ref:** 409067, 845846

**Map Name:** National Grid

**Map date:** **1972-1977**

**Scale:** 1:2,500

**Printed at:** 1:2,500

N
W E
S

Surveyed N/A
Revised N/A
Edition N/A
Copyright N/A
Levelled N/A

Surveyed N/A
Revised N/A
Edition N/A
Copyright N/A
Levelled N/A

Surveyed N/A
Revised N/A
Edition N/A
Copyright N/A
Levelled N/A

Surveyed N/A
Revised N/A
Edition N/A
Copyright N/A
Levelled N/A

Groundsure INSIGHTS

Produced by
Groundsure Insights
T: 08444 159000
E: info@groundsure.com
W: www.groundsure.com

Powered by OS

© Crown copyright and database rights 2024 Ordnance Survey 100035207

Production date: 17 June 2025

Map legend available at:
www.groundsure.com/sites/default/files/groundsure_legend.pdf

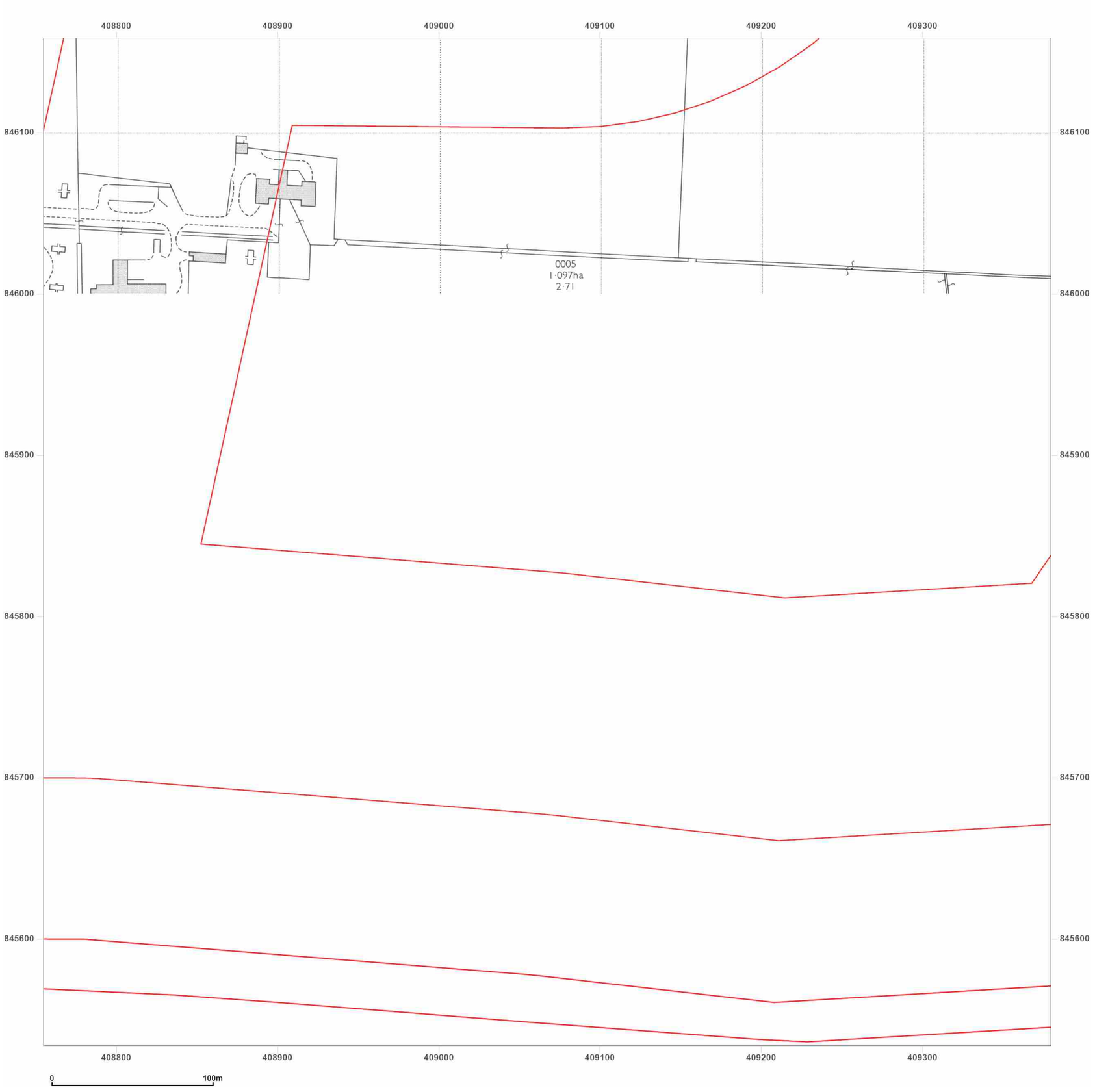


**Site Details:**

Peterhead

**Client Ref:** P114176UK001
**Report Ref:** WSP-AKM-TL7-4RJ-QFX_LS_6_3
**Grid Ref:** 409067, 845846

**Map Name:** National Grid

**Map date:** **1978**

**Scale:** 1:2,500

**Printed at:** 1:2,500

N
W E
S

Surveyed 1975
Revised 1975
Edition N/A
Copyright 1978
Levelled 1972

Produced by
Groundsure Insights
T: 08444 159000
E: info@groundsure.com
W: www.groundsure.com

© Crown copyright and database rights 2024 Ordnance Survey 100035207

Production date: 17 June 2025

Map legend available at:
www.groundsure.com/sites/default/files/groundsure_legend.pdf




**Site Details:**

Peterhead

**Client Ref:** P114176UK001
**Report Ref:** WSP-AKM-TL7-4RJ-QFX_LS_6_3
**Grid Ref:** 409067, 845846

**Map Name:** National Grid

**Map date:** **1989**

**Scale:** 1:2,500

**Printed at:** 1:2,500

N
W E
S

Surveyed 1967
Revised 1989
Edition N/A
Copyright 1989
Levelled 1967

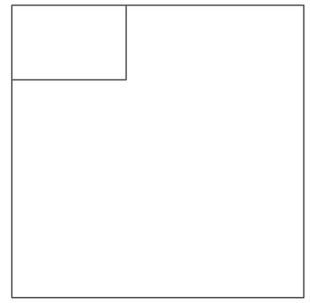

Groundsure INSIGHTS

Powered by OS

Produced by
Groundsure Insights
T: 08444 159000
E: info@groundsure.com
W: www.groundsure.com

© Crown copyright and database rights 2024 Ordnance Survey 100035207

Production date: 17 June 2025

Map legend available at:
www.groundsure.com/sites/default/files/groundsure_legend.pdf




**Site Details:**

Peterhead

**Client Ref:** P114176UK001
**Report Ref:** WSP-AKM-TL7-4RJ-QFX_LS_6_3
**Grid Ref:** 409067, 845846

**Map Name:** National Grid

**Map date:** **1995**

**Scale:** 1:2,500

**Printed at:** 1:2,500

N
W E
S

Surveyed 1995
Revised N/A
Edition N/A
Copyright 1995
Levelled N/A

Surveyed 1995
Revised N/A
Edition N/A
Copyright 1995
Levelled N/A

Surveyed 1995
Revised N/A
Edition N/A
Copyright 1995
Levelled N/A

Surveyed 1995
Revised N/A
Edition N/A
Copyright 1995
Levelled N/A

Groundsure INSIGHTS

Powered by OS

Produced by
Groundsure Insights
T: 08444 159000
E: info@groundsure.com
W: www.groundsure.com

© Crown copyright and database rights 2024 Ordnance Survey 100035207

Production date: 17 June 2025

Map legend available at:
www.groundsure.com/sites/default/files/groundsure_legend.pdf

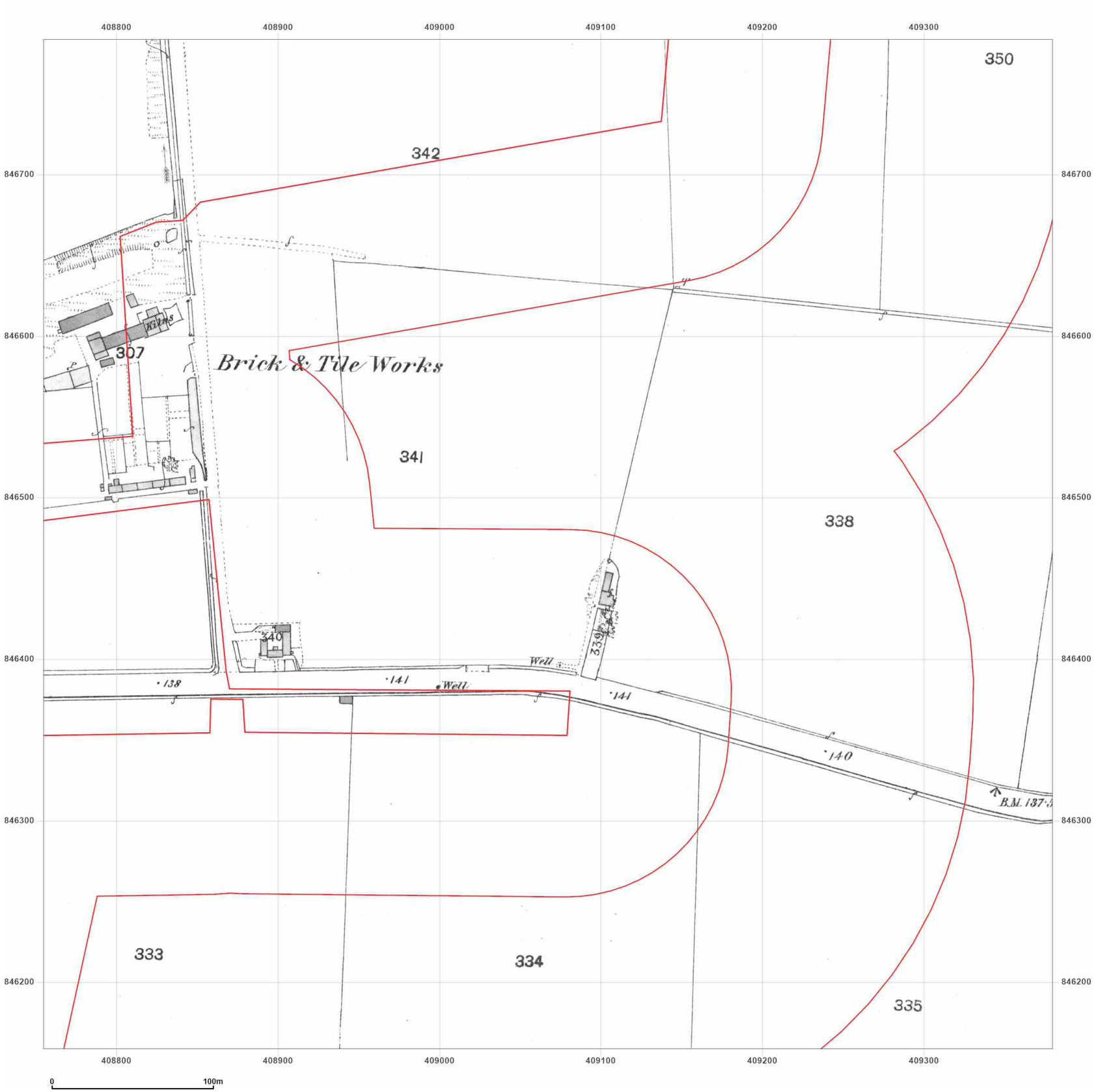


**Site Details:**

Peterhead

**Client Ref:** P114176UK001
**Report Ref:** WSP-AKM-TL7-4RJ-QFX_LS_6_4
**Grid Ref:** 409067, 846471

**Map Name:** County Series

**Map date:** **1869**

**Scale:** 1:2,500

**Printed at:** 1:2,500

N
W E
S

Surveyed 1869
Revised 1869
Edition N/A
Copyright N/A
Levelled N/A

Groundsure INSIGHTS

Powered by OS

Produced by
Groundsure Insights
T: 08444 159000
E: info@groundsure.com
W: www.groundsure.com

© Crown copyright and database rights 2024 Ordnance Survey 100035207

Production date: 17 June 2025

Map legend available at:
www.groundsure.com/sites/default/files/groundsure_legend.pdf




**Site Details:**

Peterhead

**Client Ref:** P114176UK001
**Report Ref:** WSP-AKM-TL7-4RJ-QFX_LS_6_4
**Grid Ref:** 409067, 846471

**Map Name:** County Series

**Map date:** **1870**

**Scale:** 1:2,500

**Printed at:** 1:2,500

N
W E
S

Surveyed 1870
Revised 1870
Edition N/A
Copyright N/A
Levelled N/A

Groundsure INSIGHTS

Powered by

Produced by
Groundsure Insights
T: 08444 159000
E: info@groundsure.com
W: www.groundsure.com

© Crown copyright and database rights 2024 Ordnance Survey 100035207

Production date: 17 June 2025

Map legend available at:
www.groundsure.com/sites/default/files/groundsure_legend.pdf

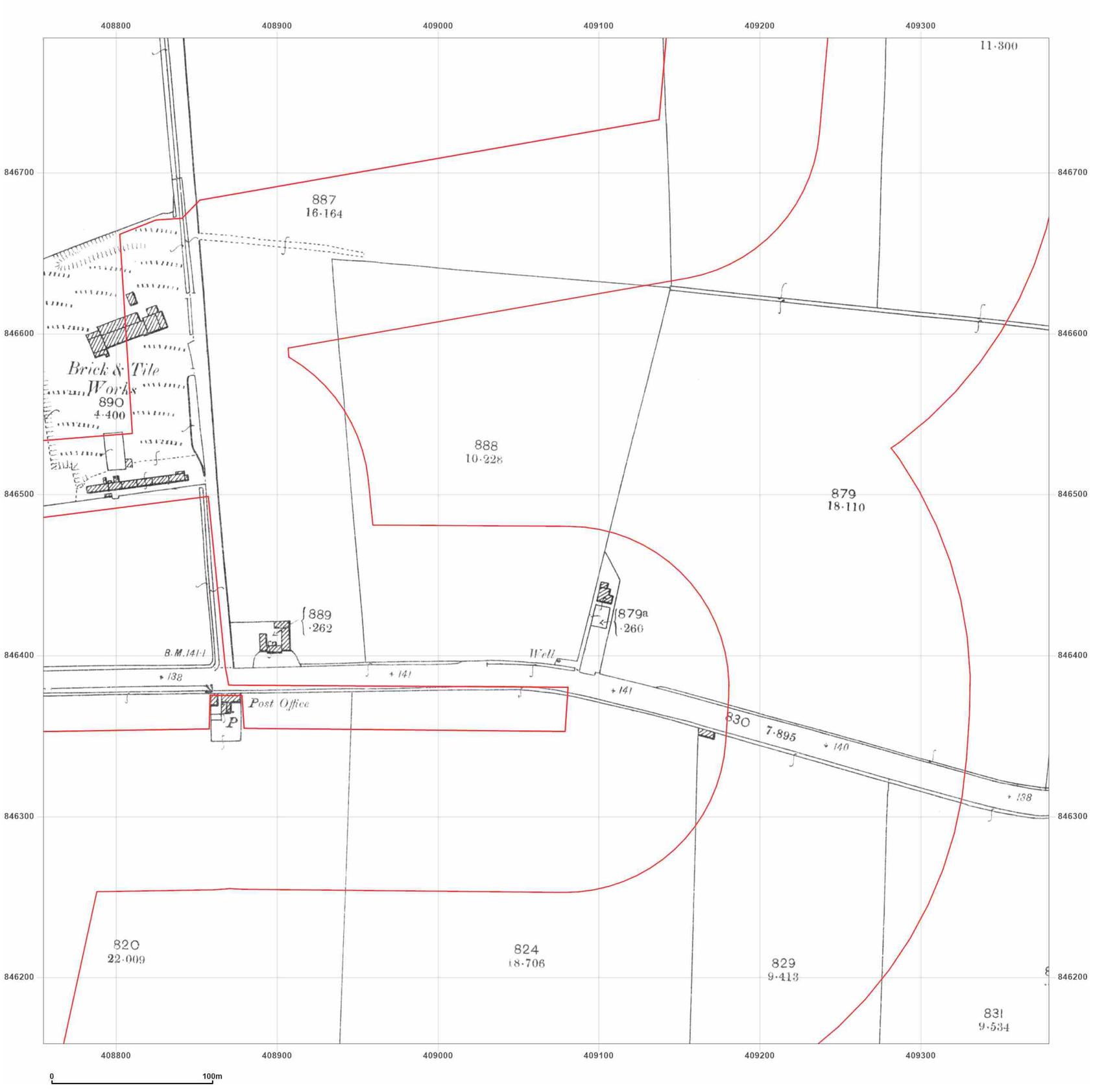


**Site Details:**

Peterhead

**Client Ref:** P114176UK001
**Report Ref:** WSP-AKM-TL7-4RJ-QFX_LS_6_4
**Grid Ref:** 409067, 846471

**Map Name:** County Series

**Map date:** **1901**

**Scale:** 1:2,500

**Printed at:** 1:2,500

N
W E
S

Surveyed 1901
Revised 1901
Edition N/A
Copyright N/A
Levelled N/A

Groundsure INSIGHTS

Powered by OS

Produced by
Groundsure Insights
T: 08444 159000
E: info@groundsure.com
W: www.groundsure.com

© Crown copyright and database rights 2024 Ordnance Survey 100035207

Production date: 17 June 2025

Map legend available at:
www.groundsure.com/sites/default/files/groundsure_legend.pdf

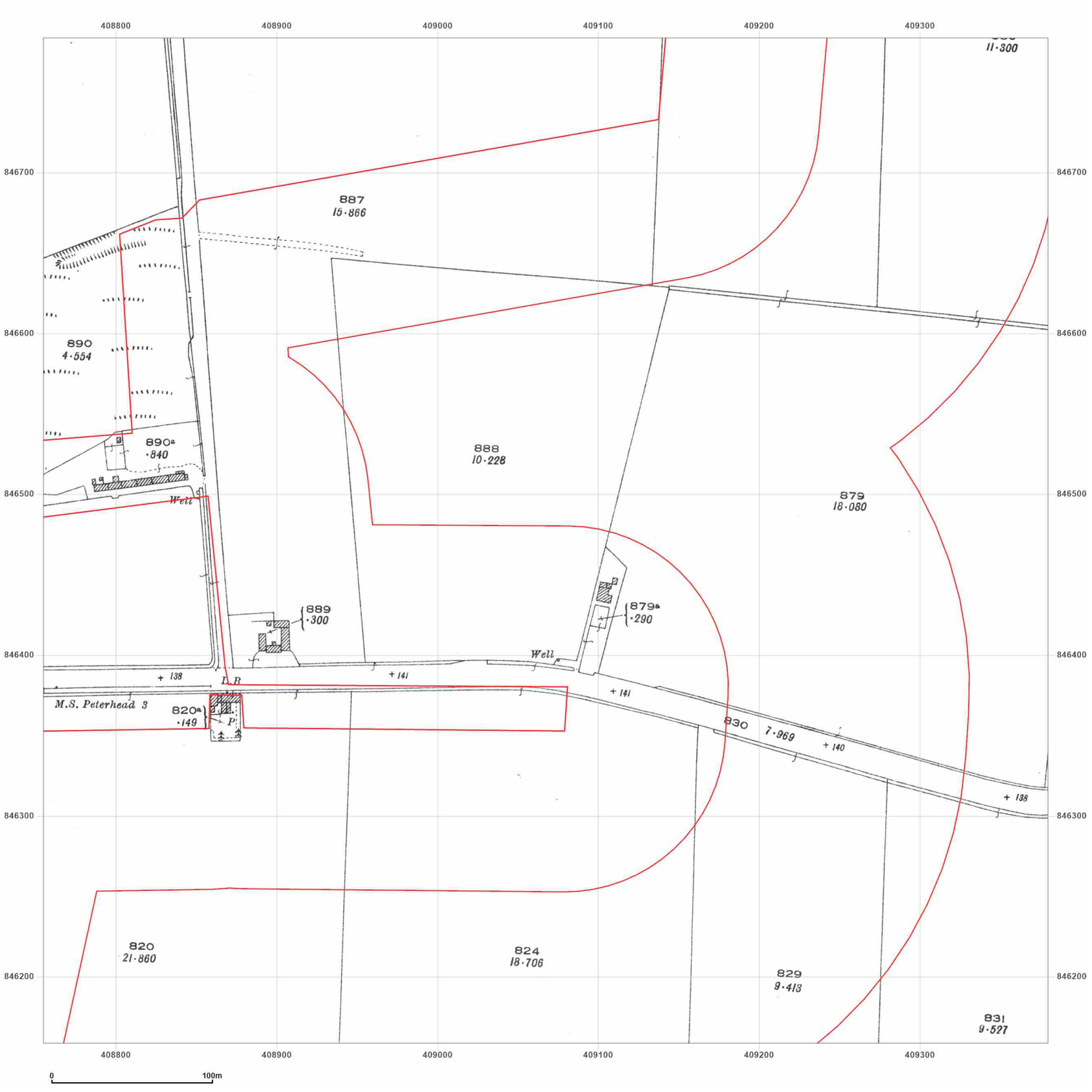


wsp

**Site Details:**

Peterhead

**Client Ref:** P114176UK001
**Report Ref:** WSP-AKM-TL7-4RJ-QFX_LS_6_4
**Grid Ref:** 409067, 846471

**Map Name:** County Series

**Map date:** **1926**

**Scale:** 1:2,500

**Printed at:** 1:2,500

N
W E
S

Surveyed 1926
Revised 1926
Edition N/A
Copyright N/A
Levelled N/A

Groundsure INSIGHTS

Powered by OS

Produced by
Groundsure Insights
T: 08444 159000
E: info@groundsure.com
W: www.groundsure.com

© Crown copyright and database rights 2024 Ordnance Survey 100035207

Production date: 17 June 2025

Map legend available at:
www.groundsure.com/sites/default/files/groundsure_legend.pdf

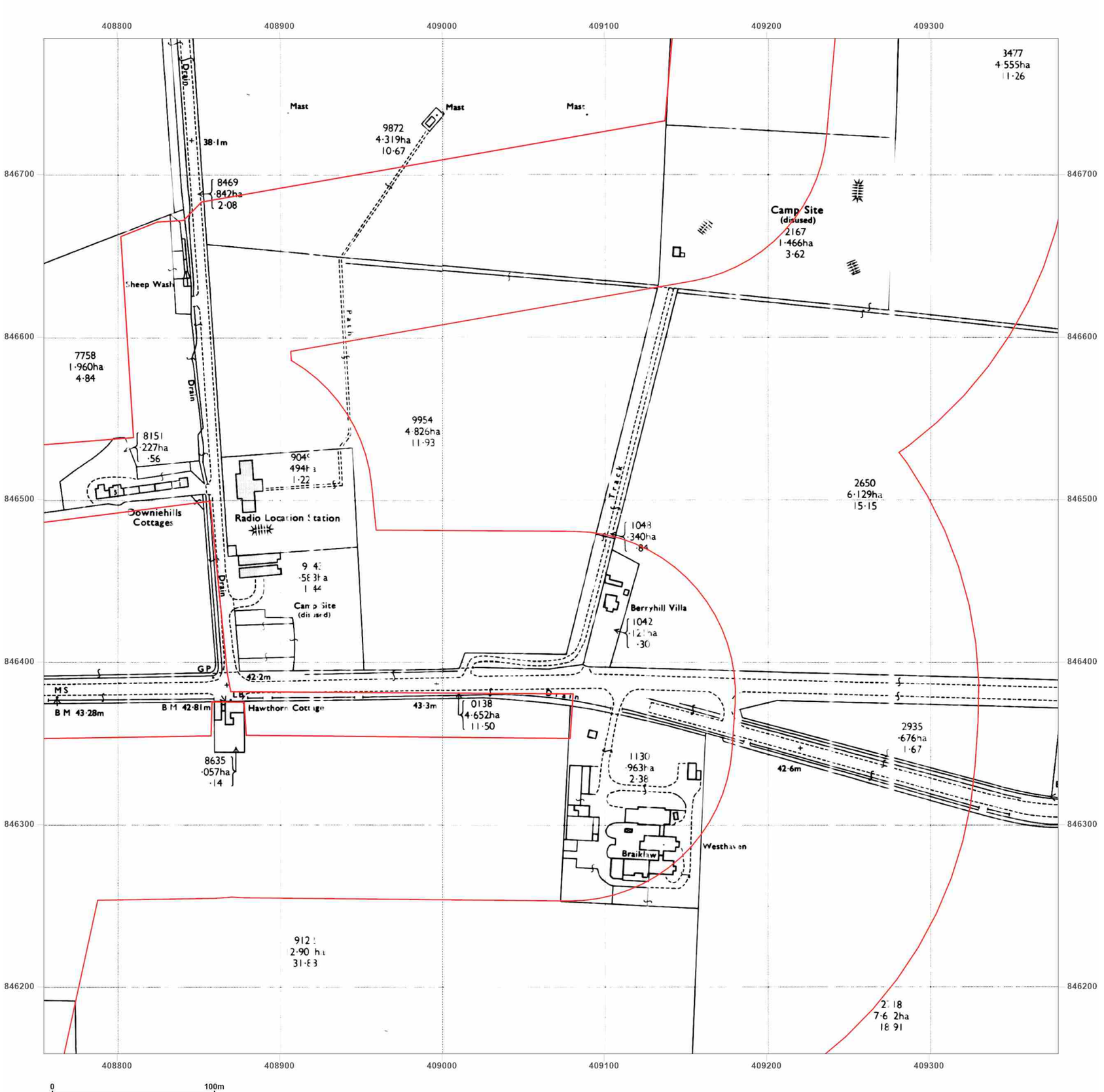


wsp

**Site Details:**

Peterhead

**Client Ref:** P114176UK001
**Report Ref:** WSP-AKM-TL7-4RJ-QFX_LS_6_4
**Grid Ref:** 409067, 846471

**Map Name:** National Grid

**Map date:** **1972**

**Scale:** 1:2,500

**Printed at:** 1:2,500

N
W E
S

Surveyed N/A
Revised N/A
Edition N/A
Copyright N/A
Levelled N/A

Surveyed N/A
Revised N/A
Edition N/A
Copyright N/A
Levelled N/A

Groundsure INSIGHTS

Produced by
Groundsure Insights
T: 08444 159000
E: info@groundsure.com
W: www.groundsure.com

Powered by OS

© Crown copyright and database rights 2024 Ordnance Survey 100035207

Production date: 17 June 2025

Map legend available at:
www.groundsure.com/sites/default/files/groundsure_legend.pdf




**Site Details:**

Peterhead

**Client Ref:** P114176UK001
**Report Ref:** WSP-AKM-TL7-4RJ-QFX_LS_6_4
**Grid Ref:** 409067, 846471

**Map Name:** National Grid

**Map date:** **1977**

**Scale:** 1:2,500

**Printed at:** 1:2,500

N
W E
S



Surveyed N/A
Revised N/A
Edition N/A
Copyright N/A
Levelled N/A

Groundsure INSIGHTS

Powered by OS

Produced by
Groundsure Insights
T: 08444 159000
E: info@groundsure.com
W: www.groundsure.com

© Crown copyright and database rights 2024 Ordnance Survey 100035207

Production date: 17 June 2025

Map legend available at:
www.groundsure.com/sites/default/files/groundsure_legend.pdf

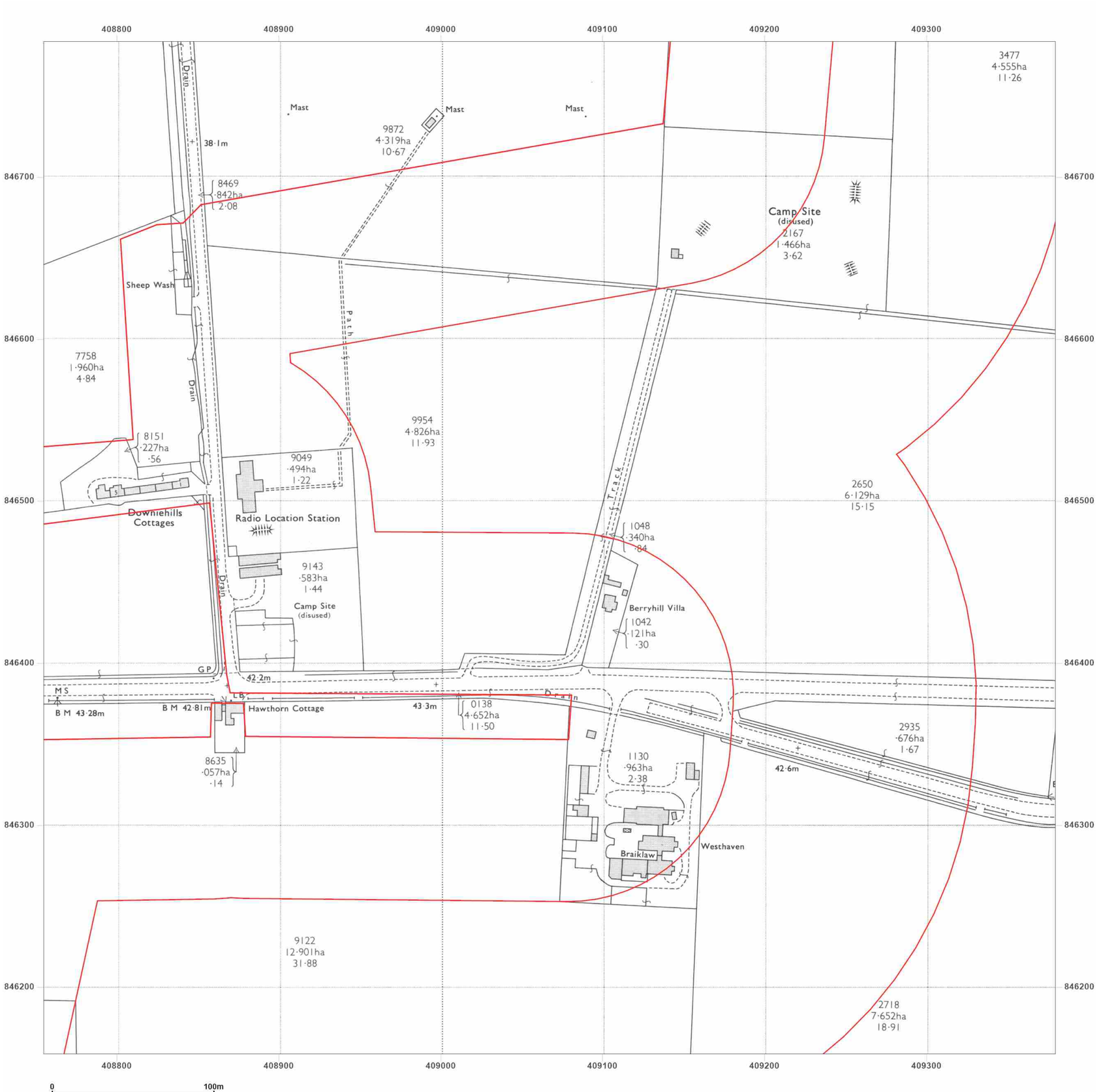


**Site Details:**

Peterhead

**Client Ref:** P114176UK001
**Report Ref:** WSP-AKM-TL7-4RJ-QFX_LS_6_4
**Grid Ref:** 409067, 846471

**Map Name:** National Grid

**Map date:** **1978**

**Scale:** 1:2,500

**Printed at:** 1:2,500

N
W E
S

Surveyed 1975
Revised 1975
Edition N/A
Copyright 1978
Levelled 1972

Groundsure INSIGHTS

Produced by
Groundsure Insights
T: 08444 159000
E: info@groundsure.com
W: www.groundsure.com

Powered by OS

© Crown copyright and database rights 2024 Ordnance Survey 100035207

Production date: 17 June 2025

Map legend available at:
www.groundsure.com/sites/default/files/groundsure_legend.pdf

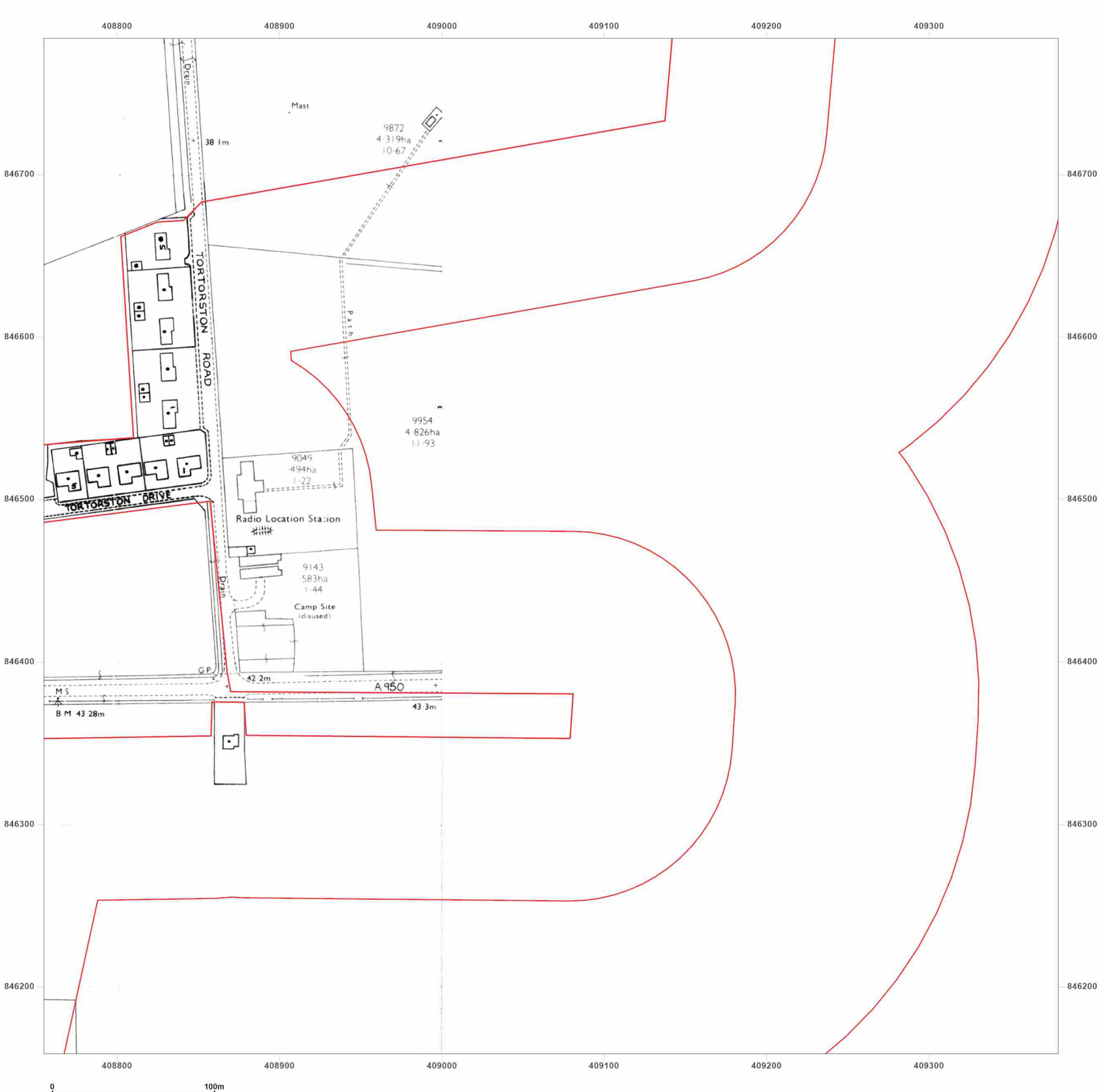


**Site Details:**

Peterhead

**Client Ref:** P114176UK001
**Report Ref:** WSP-AKM-TL7-4RJ-QFX_LS_6_4
**Grid Ref:** 409067, 846471

**Map Name:** National Grid

**Map date:** **1989**

**Scale:** 1:2,500

**Printed at:** 1:2,500

N
W E
S

Surveyed 1967
Revised 1989
Edition N/A
Copyright 1989
Levelled 1967



Produced by
Groundsure Insights
T: 08444 159000
E: info@groundsure.com
W: www.groundsure.com

© Crown copyright and database rights 2024 Ordnance Survey 100035207

Production date: 17 June 2025

Map legend available at:
www.groundsure.com/sites/default/files/groundsure_legend.pdf

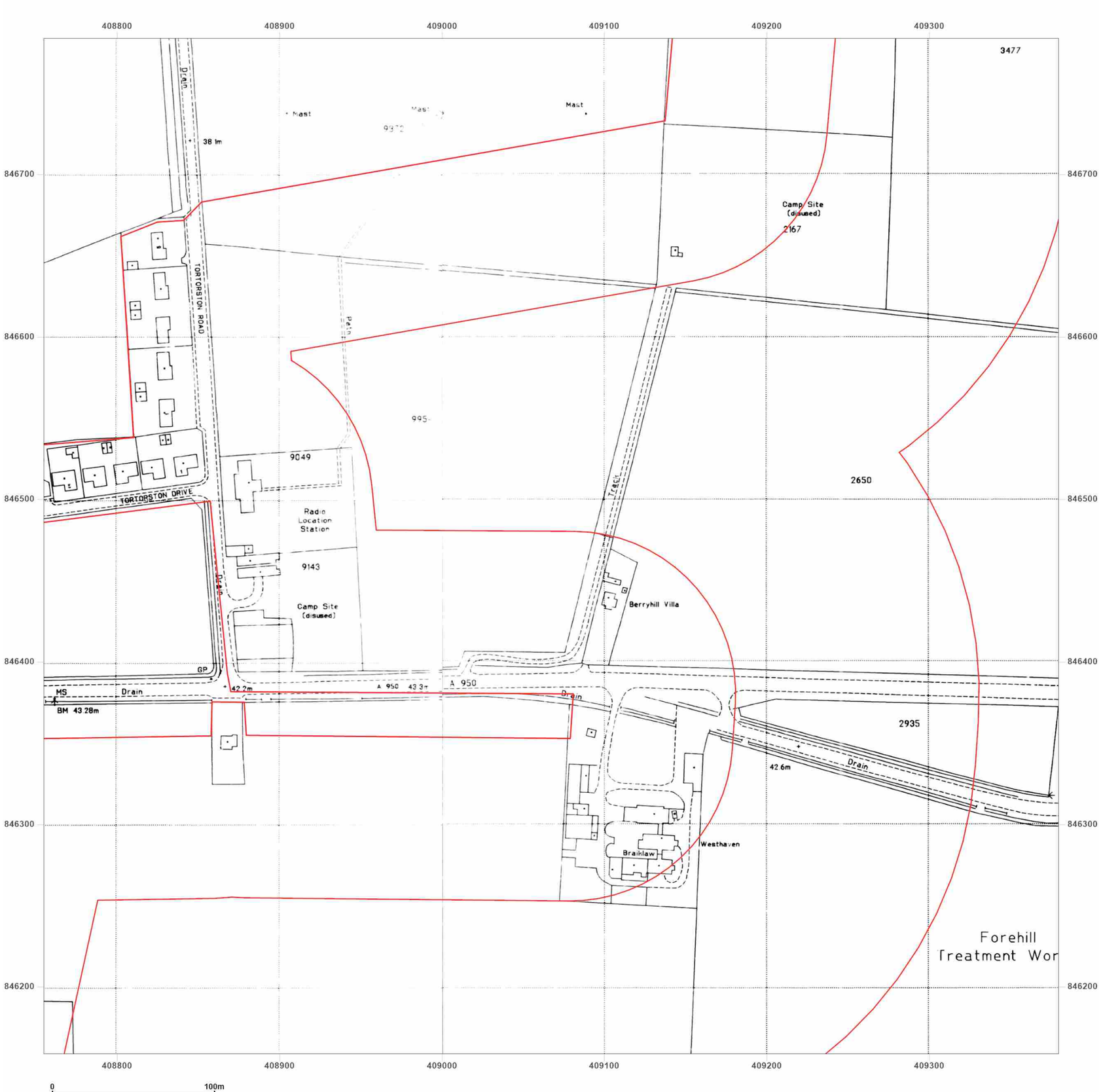


**Site Details:**

Peterhead

**Client Ref:** P114176UK001
**Report Ref:** WSP-AKM-TL7-4RJ-QFX_LS_6_4
**Grid Ref:** 409067, 846471

**Map Name:** National Grid

**Map date:** **1995**

**Scale:** 1:2,500

**Printed at:** 1:2,500

N
W E
S

Surveyed 1995
Revised N/A
Edition N/A
Copyright 1995
Levelled N/A

Surveyed 1995
Revised N/A
Edition N/A
Copyright 1995
Levelled N/A

Groundsure INSIGHTS

Powered by OS

Produced by
Groundsure Insights
T: 08444 159000
E: info@groundsure.com
W: www.groundsure.com

© Crown copyright and database rights 2024 Ordnance Survey 100035207

Production date: 17 June 2025

Map legend available at:
www.groundsure.com/sites/default/files/groundsure_legend.pdf

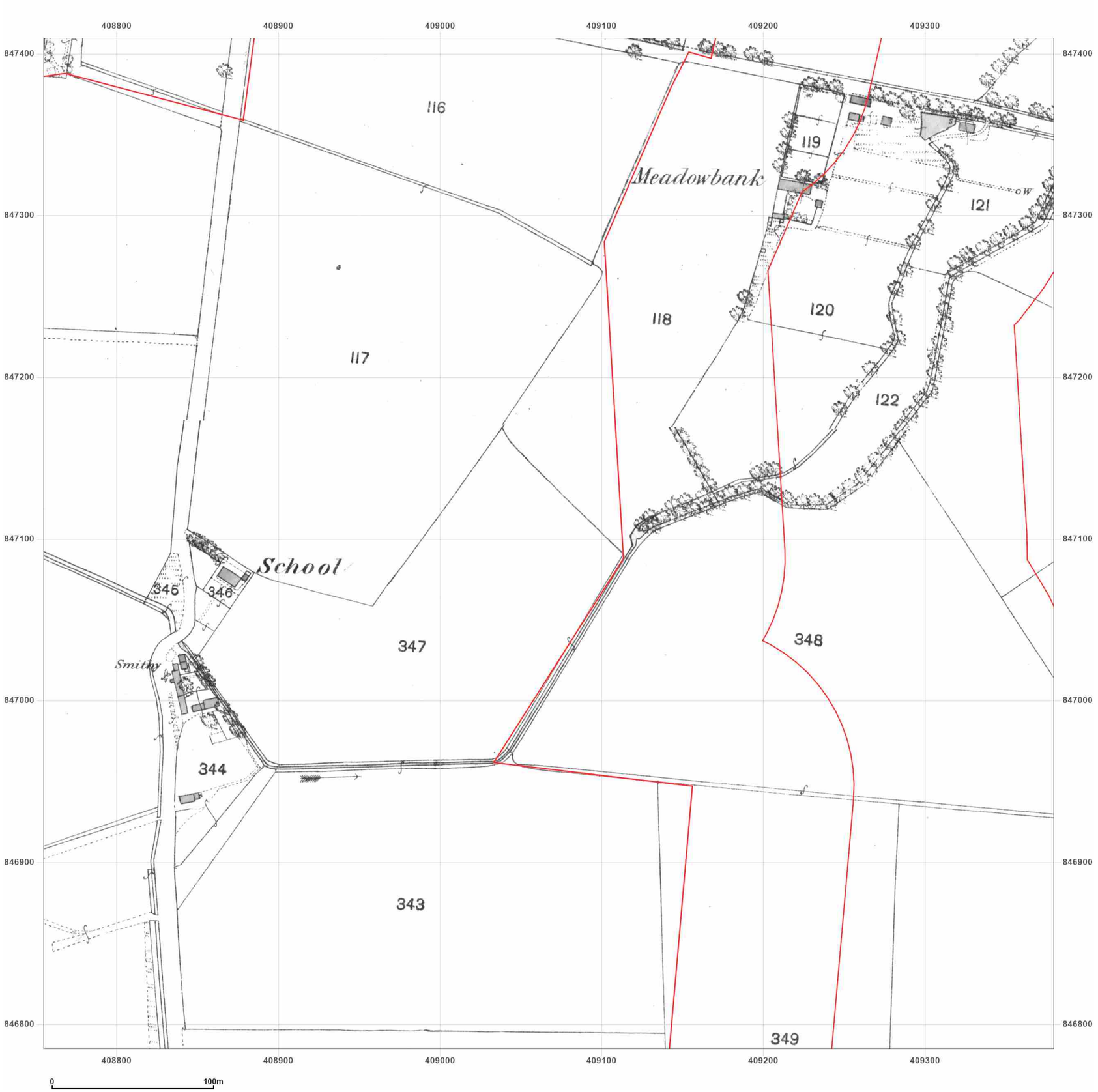


**Site Details:**

Peterhead

**Client Ref:** P114176UK001
**Report Ref:** WSP-AKM-TL7-4RJ-QFX_LS_6_5
**Grid Ref:** 409067, 847097

**Map Name:** County Series

**Map date:** **1869**

**Scale:** 1:2,500

**Printed at:** 1:2,500

N
W E
S

Surveyed 1869
Revised 1869
Edition N/A
Copyright N/A
Levelled N/A



Surveyed 1869
Revised 1869
Edition N/A
Copyright N/A
Levelled N/A

Groundsure INSIGHTS

Powered by OS

Produced by
Groundsure Insights
T: 08444 159000
E: info@groundsure.com
W: www.groundsure.com

© Crown copyright and database rights 2024 Ordnance Survey 100035207

Production date: 17 June 2025

Map legend available at:
www.groundsure.com/sites/default/files/groundsure_legend.pdf

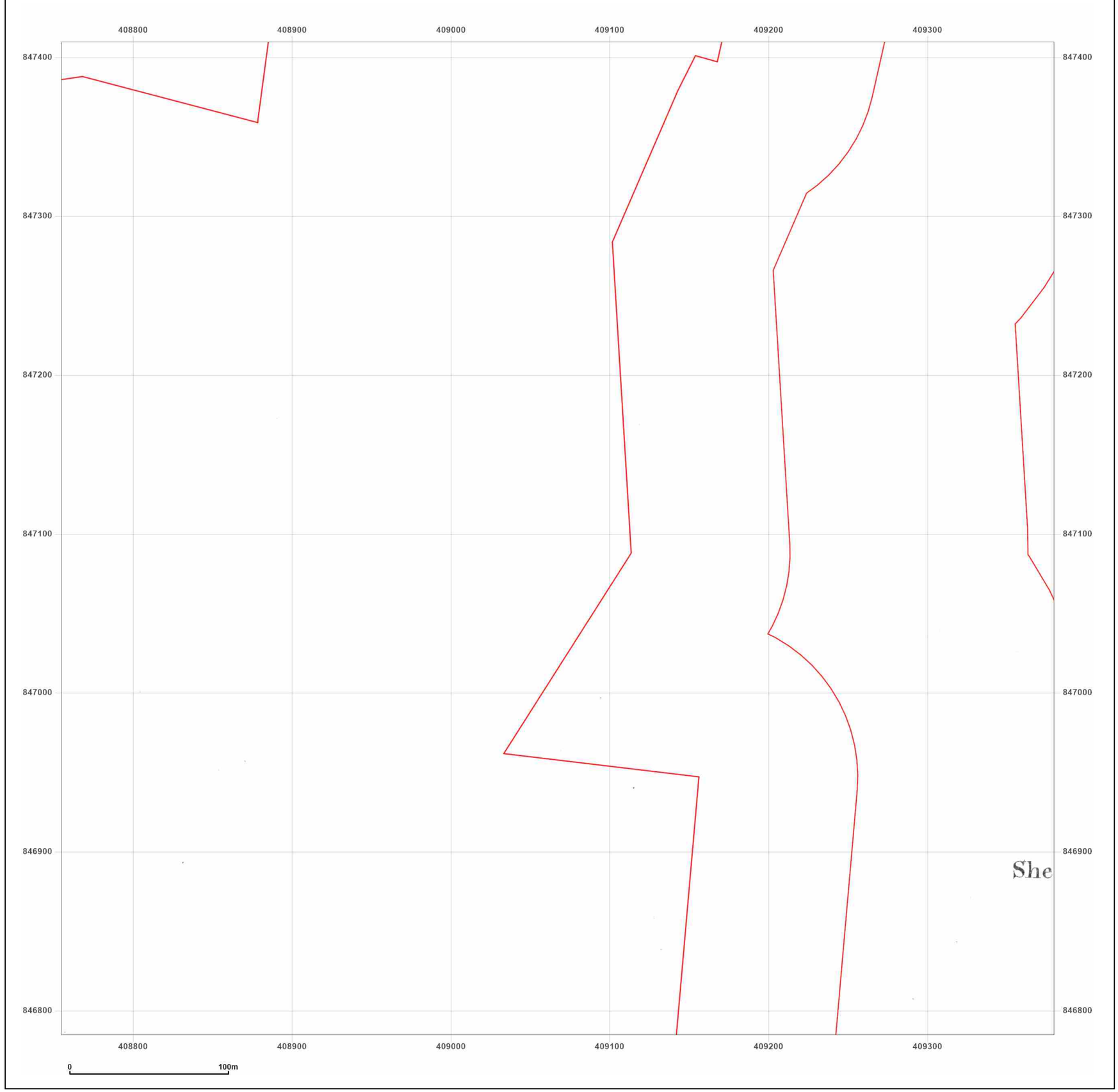


**Site Details:**

Peterhead

**Client Ref:** P114176UK001
**Report Ref:** WSP-AKM-TL7-4RJ-QFX_LS_6_5
**Grid Ref:** 409067, 847097

**Map Name:** County Series

**Map date:** **1870**

**Scale:** 1:2,500

**Printed at:** 1:2,500

N
W E
S




Groundsure INSIGHTS

Powered by OS

Produced by
Groundsure Insights
T: 08444 159000
E: info@groundsure.com
W: www.groundsure.com

© Crown copyright and database rights 2024 Ordnance Survey 100035207

Production date: 17 June 2025

Map legend available at:
www.groundsure.com/sites/default/files/groundsure_legend.pdf

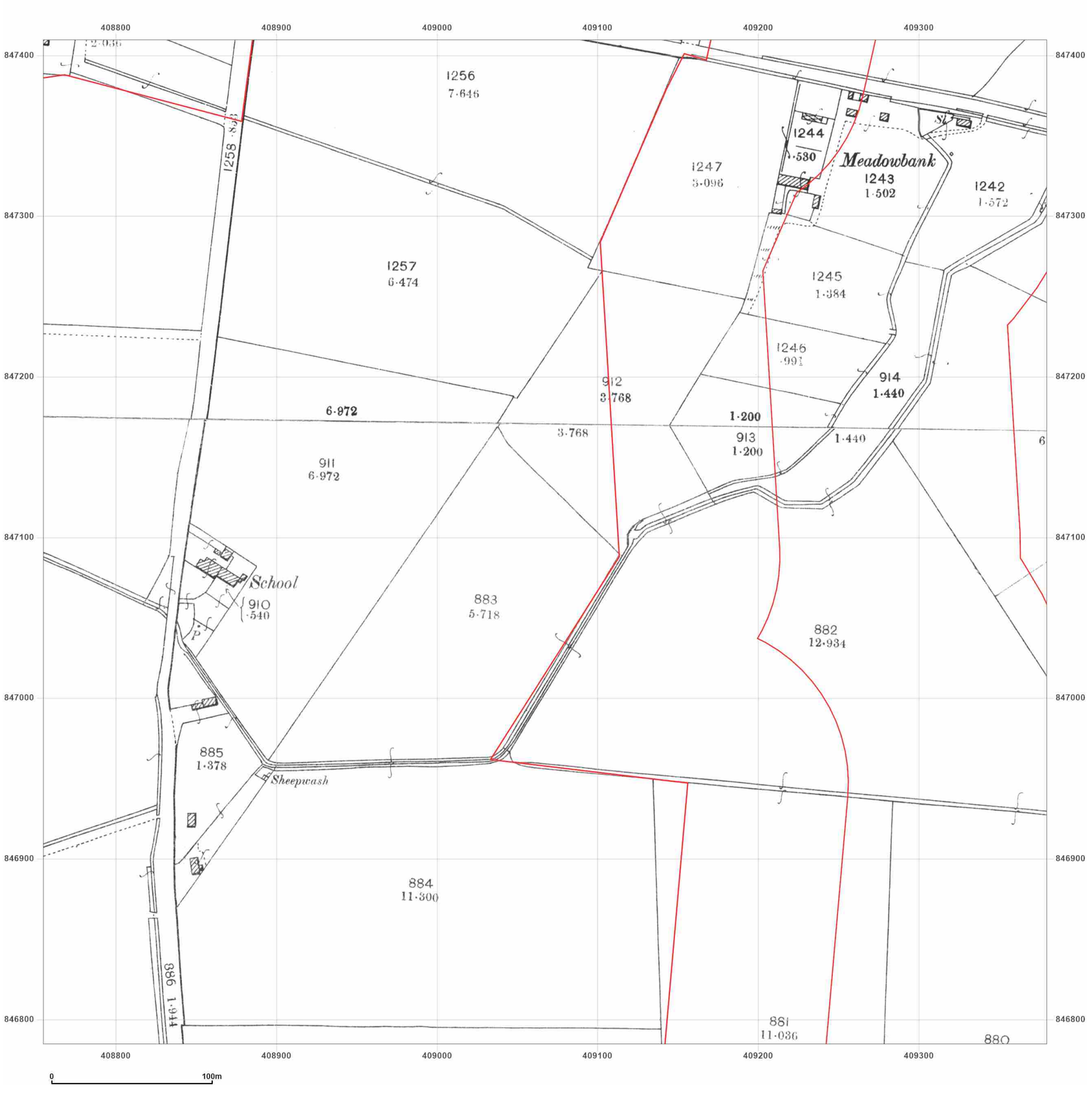


wsp

**Site Details:**

Peterhead

**Client Ref:** P114176UK001
**Report Ref:** WSP-AKM-TL7-4RJ-QFX_LS_6_5
**Grid Ref:** 409067, 847097

**Map Name:** County Series

**Map date:** **1901**

**Scale:** 1:2,500

**Printed at:** 1:2,500

N
W E
S

Surveyed 1901
Revised 1901
Edition N/A
Copyright N/A
Levelled N/A



Surveyed 1901
Revised 1901
Edition N/A
Copyright N/A
Levelled N/A

Groundsure INSIGHTS

Powered by

Produced by
Groundsure Insights
T: 08444 159000
E: info@groundsure.com
W: www.groundsure.com

© Crown copyright and database rights 2024 Ordnance Survey 100035207

Production date: 17 June 2025

Map legend available at:
www.groundsure.com/sites/default/files/groundsure_legend.pdf

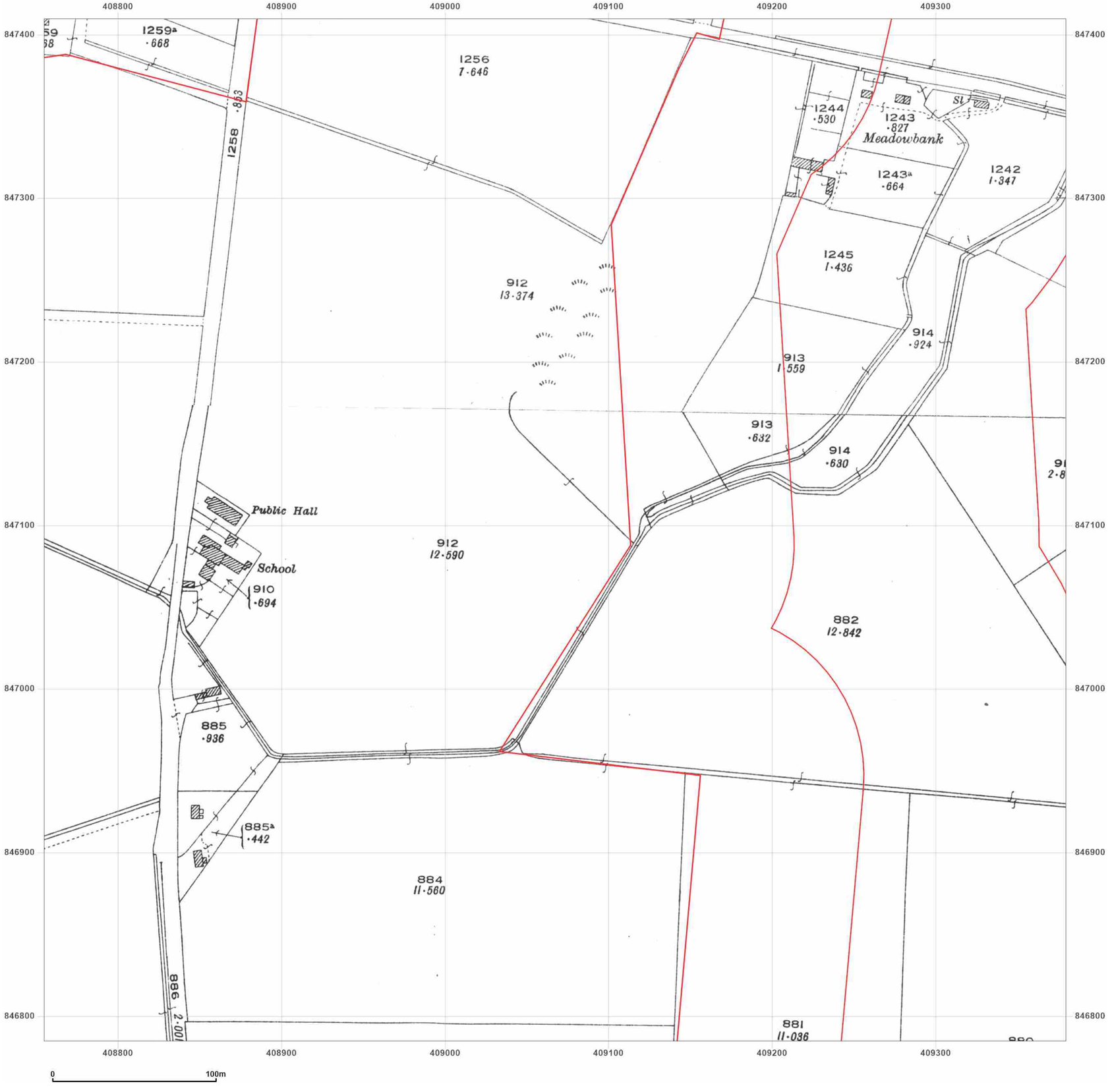


**Site Details:**

Peterhead

**Client Ref:** P114176UK001
**Report Ref:** WSP-AKM-TL7-4RJ-QFX_LS_6_5
**Grid Ref:** 409067, 847097

**Map Name:** County Series

**Map date:** **1926**

**Scale:** 1:2,500

**Printed at:** 1:2,500

N
W E
S

Surveyed 1926
Revised 1926
Edition N/A
Copyright N/A
Levelled N/A



Surveyed 1926
Revised 1926
Edition N/A
Copyright N/A
Levelled N/A

Groundsure INSIGHTS

Powered by OS

Produced by
Groundsure Insights
T: 08444 159000
E: info@groundsure.com
W: www.groundsure.com

© Crown copyright and database rights 2024 Ordnance Survey 100035207

Production date: 17 June 2025

Map legend available at:
www.groundsure.com/sites/default/files/groundsure_legend.pdf

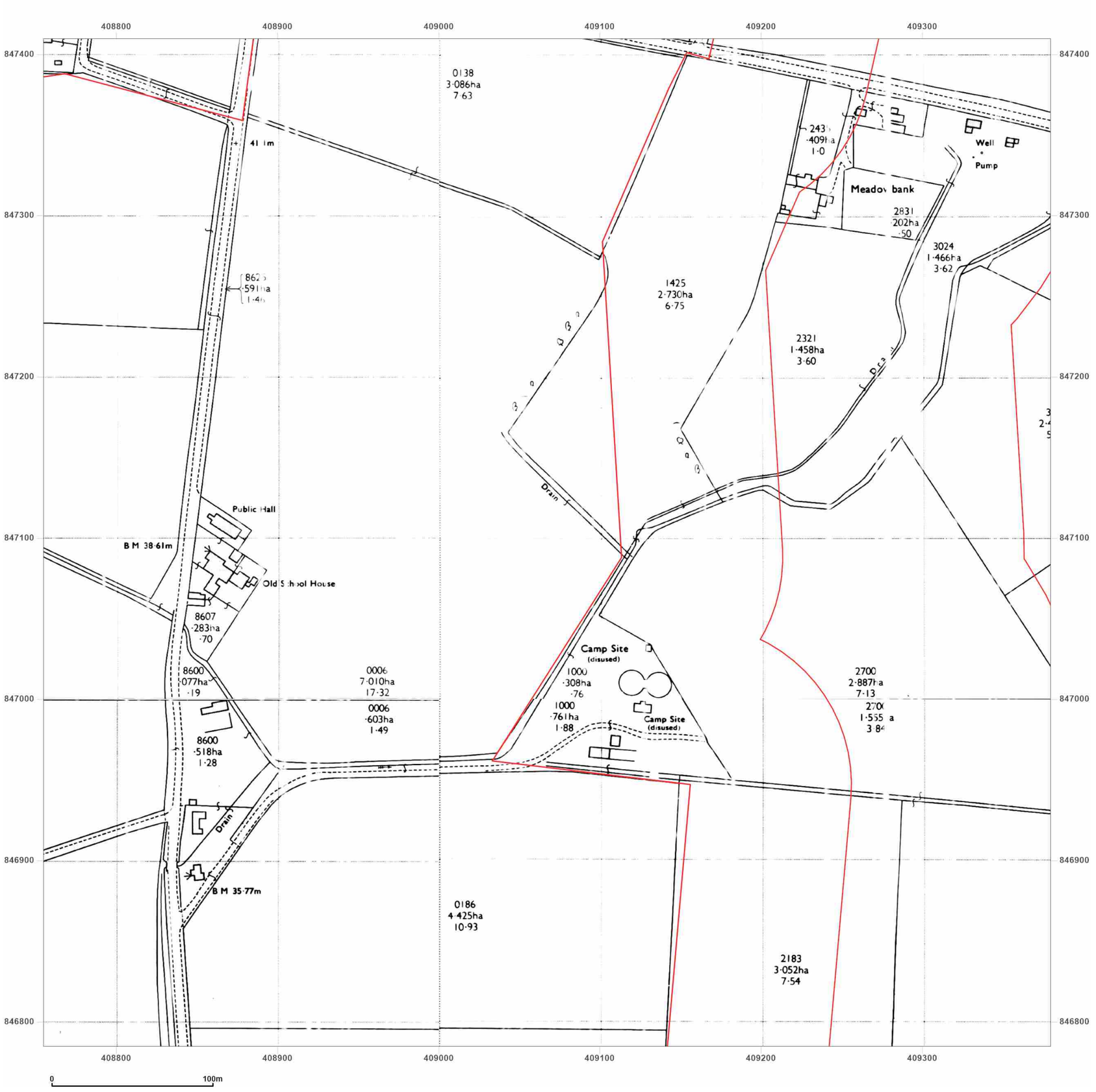


**Site Details:**

Peterhead

**Client Ref:** P114176UK001
**Report Ref:** WSP-AKM-TL7-4RJ-QFX_LS_6_5
**Grid Ref:** 409067, 847097

**Map Name:** National Grid

**Map date:** **1972**

**Scale:** 1:2,500

**Printed at:** 1:2,500

N
W E
S

Surveyed N/A
Revised N/A
Edition N/A
Copyright N/A
Levelled N/A

Surveyed N/A
Revised N/A
Edition N/A
Copyright N/A
Levelled N/A

Surveyed N/A
Revised N/A
Edition N/A
Copyright N/A
Levelled N/A

Surveyed N/A
Revised N/A
Edition N/A
Copyright N/A
Levelled N/A

Groundsure INSIGHTS

Powered by OS

Produced by
Groundsure Insights
T: 08444 159000
E: info@groundsure.com
W: www.groundsure.com

© Crown copyright and database rights 2024 Ordnance Survey 100035207

Production date: 17 June 2025

Map legend available at:
www.groundsure.com/sites/default/files/groundsure_legend.pdf

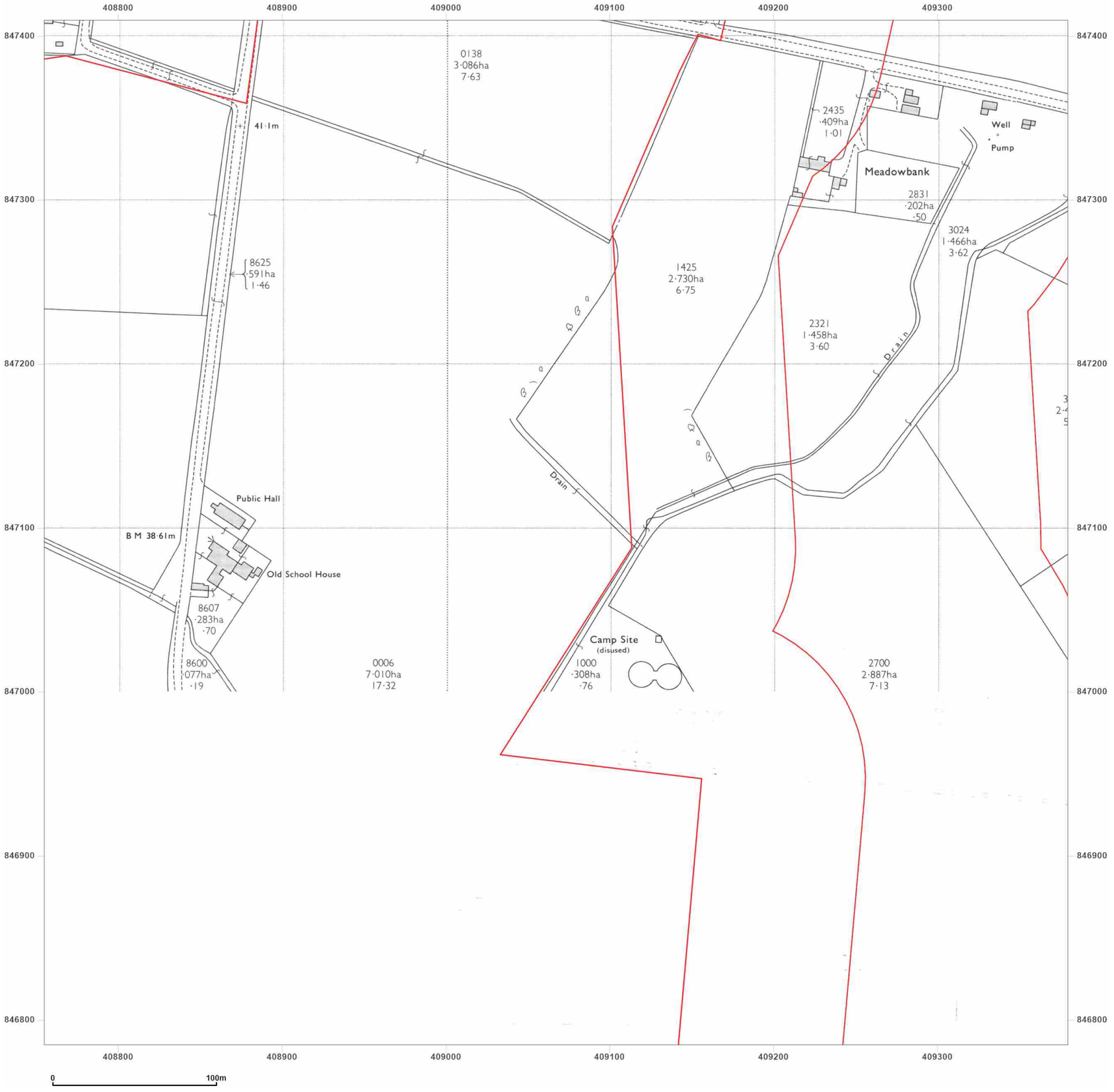


wsp

**Site Details:**

Peterhead

**Client Ref:** P114176UK001
**Report Ref:** WSP-AKM-TL7-4RJ-QFX_LS_6_5
**Grid Ref:** 409067, 847097

**Map Name:** National Grid

**Map date:** **1972-1977**

**Scale:** 1:2,500

**Printed at:** 1:2,500

N
W E
S

Surveyed 1971
Revised 1971
Edition N/A
Copyright 1972
Levelled 1955



Surveyed N/A
Revised N/A
Edition N/A
Copyright N/A
Levelled N/A

Groundsure INSIGHTS

Powered by OS

Produced by
Groundsure Insights
T: 08444 159000
E: info@groundsure.com
W: www.groundsure.com

© Crown copyright and database rights 2024 Ordnance Survey 100035207

Production date: 17 June 2025

Map legend available at:
www.groundsure.com/sites/default/files/groundsure_legend.pdf

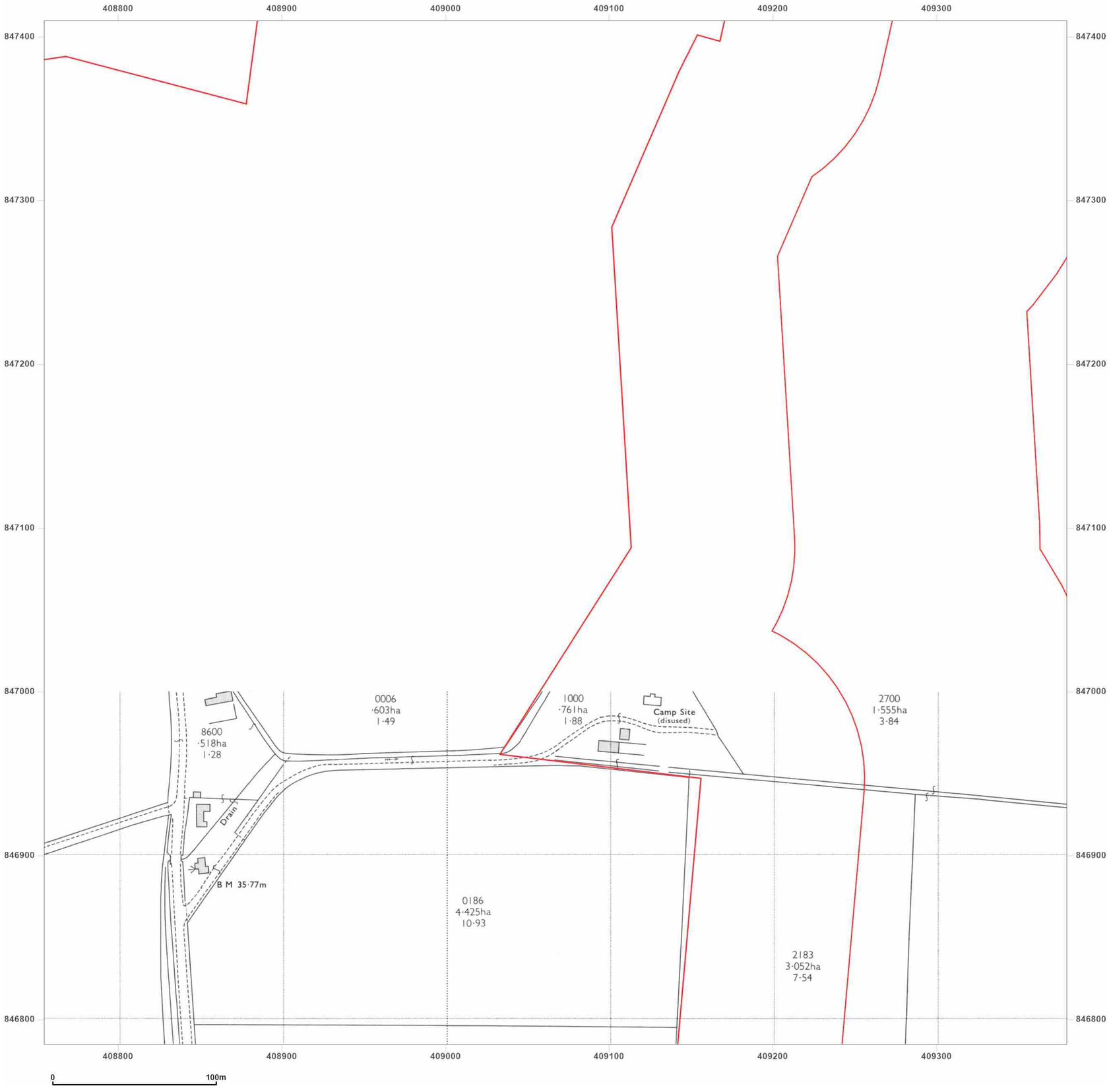


**Site Details:**

Peterhead

**Client Ref:** P114176UK001
**Report Ref:** WSP-AKM-TL7-4RJ-QFX_LS_6_5
**Grid Ref:** 409067, 847097

**Map Name:** National Grid

**Map date:** **1978**

**Scale:** 1:2,500

**Printed at:** 1:2,500

N
W E
S

Surveyed 1975
Revised 1975
Edition N/A
Copyright 1978
Levelled 1972

Groundsure INSIGHTS

Powered by

Produced by
Groundsure Insights
T: 08444 159000
E: info@groundsure.com
W: www.groundsure.com

© Crown copyright and database rights 2024 Ordnance Survey 100035207

Production date: 17 June 2025

Map legend available at:
www.groundsure.com/sites/default/files/groundsure_legend.pdf

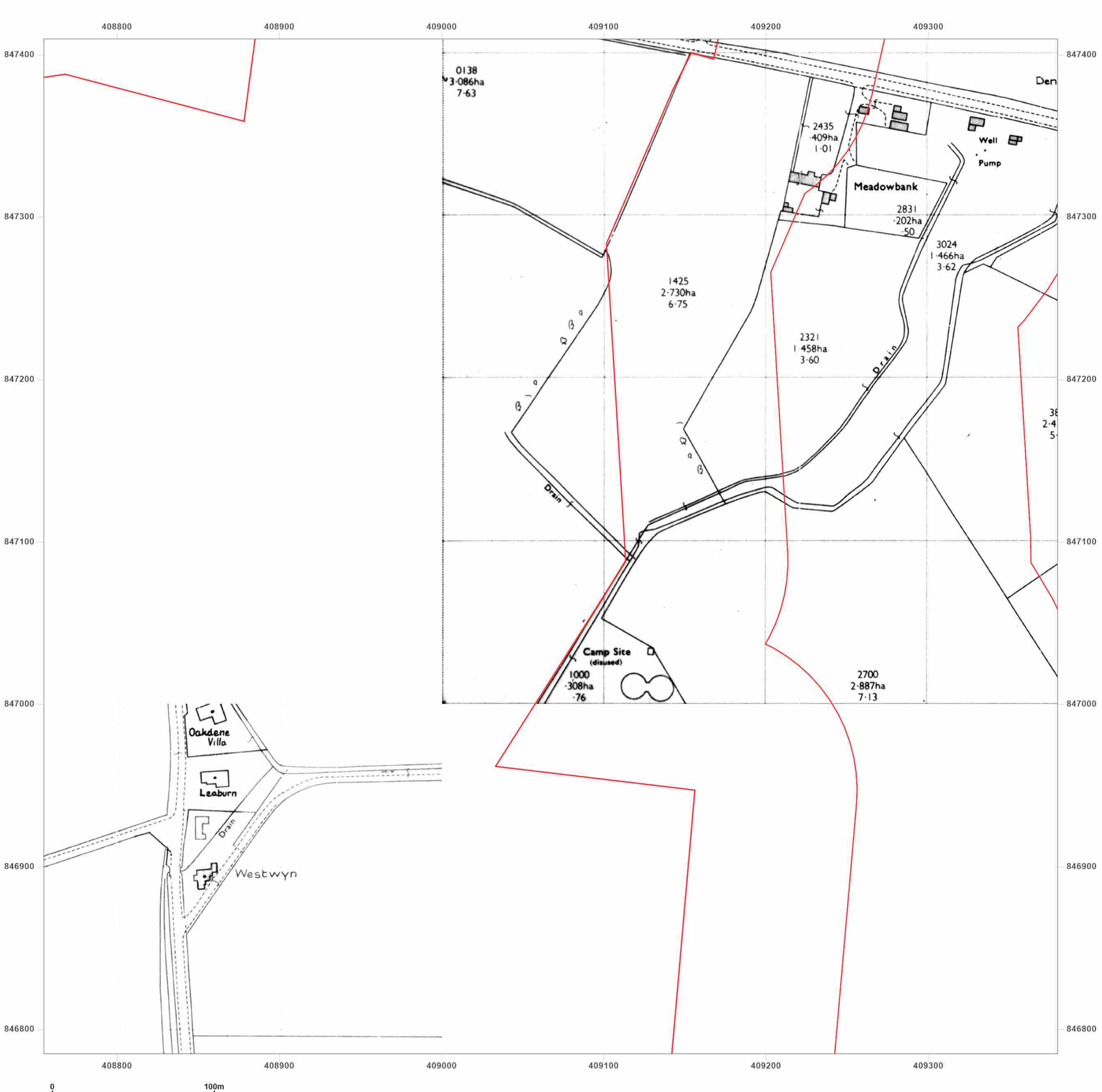


**Site Details:**

Peterhead

**Client Ref:** P114176UK001
**Report Ref:** WSP-AKM-TL7-4RJ-QFX_LS_6_5
**Grid Ref:** 409067, 847097

**Map Name:** National Grid

**Map date:** **1988-1989**

**Scale:** 1:2,500

**Printed at:** 1:2,500

N
W E
S

Surveyed 1955
Revised 1988
Edition N/A
Copyright 1988
Levelled 1955

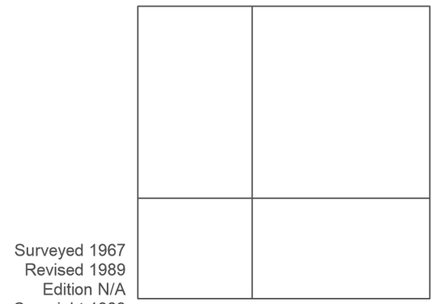

Surveyed 1967
Revised 1989
Edition N/A
Copyright 1989
Levelled 1967

Groundsure INSIGHTS

Powered by OS

Produced by
Groundsure Insights
T: 08444 159000
E: info@groundsure.com
W: www.groundsure.com

© Crown copyright and database rights 2024 Ordnance Survey 100035207

Production date: 17 June 2025

Map legend available at:
www.groundsure.com/sites/default/files/groundsure_legend.pdf

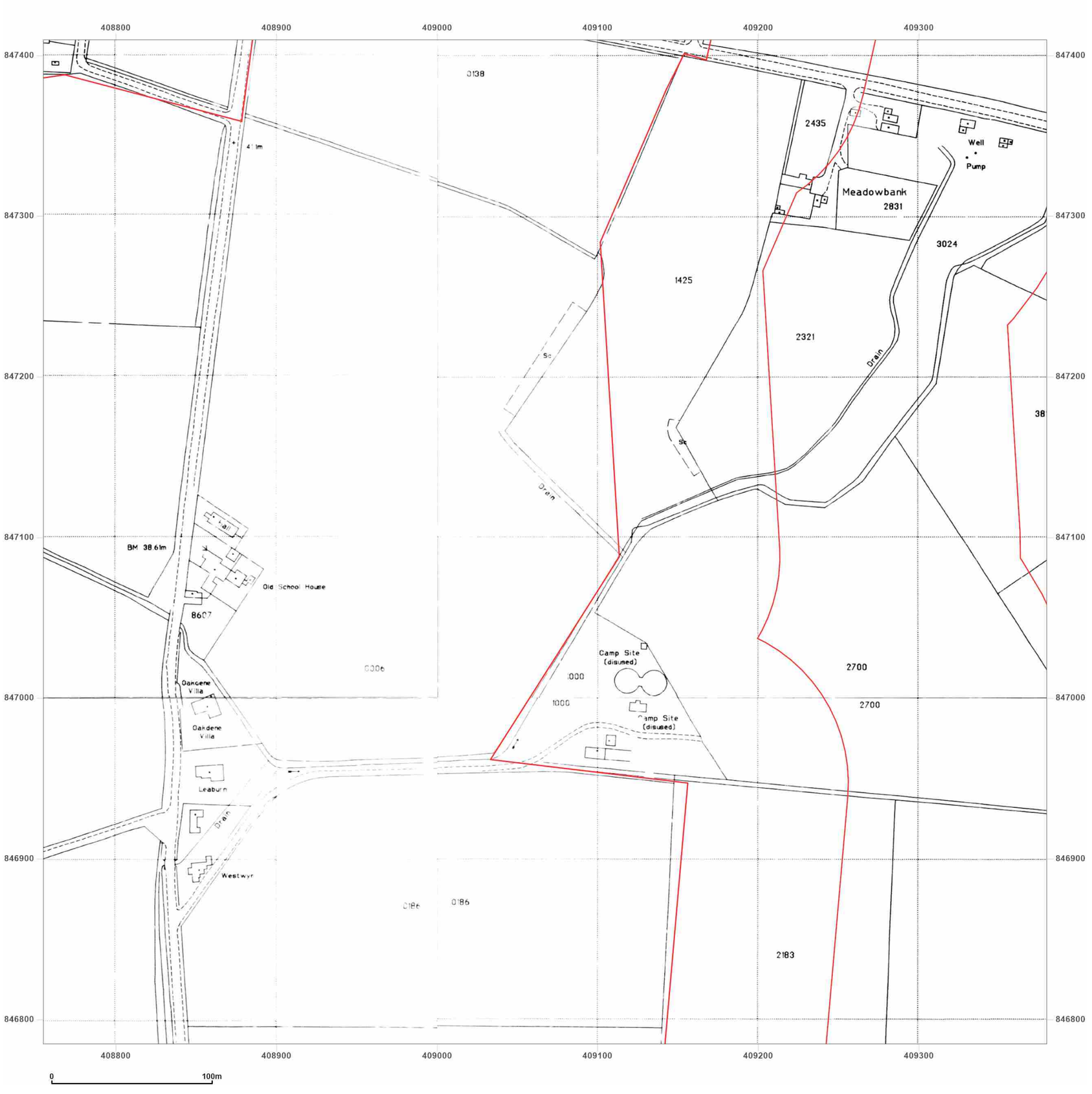


**Site Details:**

Peterhead

**Client Ref:** P114176UK001
**Report Ref:** WSP-AKM-TL7-4RJ-QFX_LS_6_5
**Grid Ref:** 409067, 847097

**Map Name:** National Grid

**Map date:** **1995**

**Scale:** 1:2,500

**Printed at:** 1:2,500

N
W E
S

Surveyed 1995
Revised N/A
Edition N/A
Copyright 1995
Levelled N/A

Surveyed 1995
Revised N/A
Edition N/A
Copyright 1995
Levelled N/A

Surveyed 1995
Revised N/A
Edition N/A
Copyright 1995
Levelled N/A

Surveyed 1995
Revised N/A
Edition N/A
Copyright 1995
Levelled N/A

Groundsure INSIGHTS

Powered by OS

Produced by
Groundsure Insights
T: 08444 159000
E: info@groundsure.com
W: www.groundsure.com

© Crown copyright and database rights 2024 Ordnance Survey 100035207

Production date: 17 June 2025

Map legend available at:
www.groundsure.com/sites/default/files/groundsure_legend.pdf

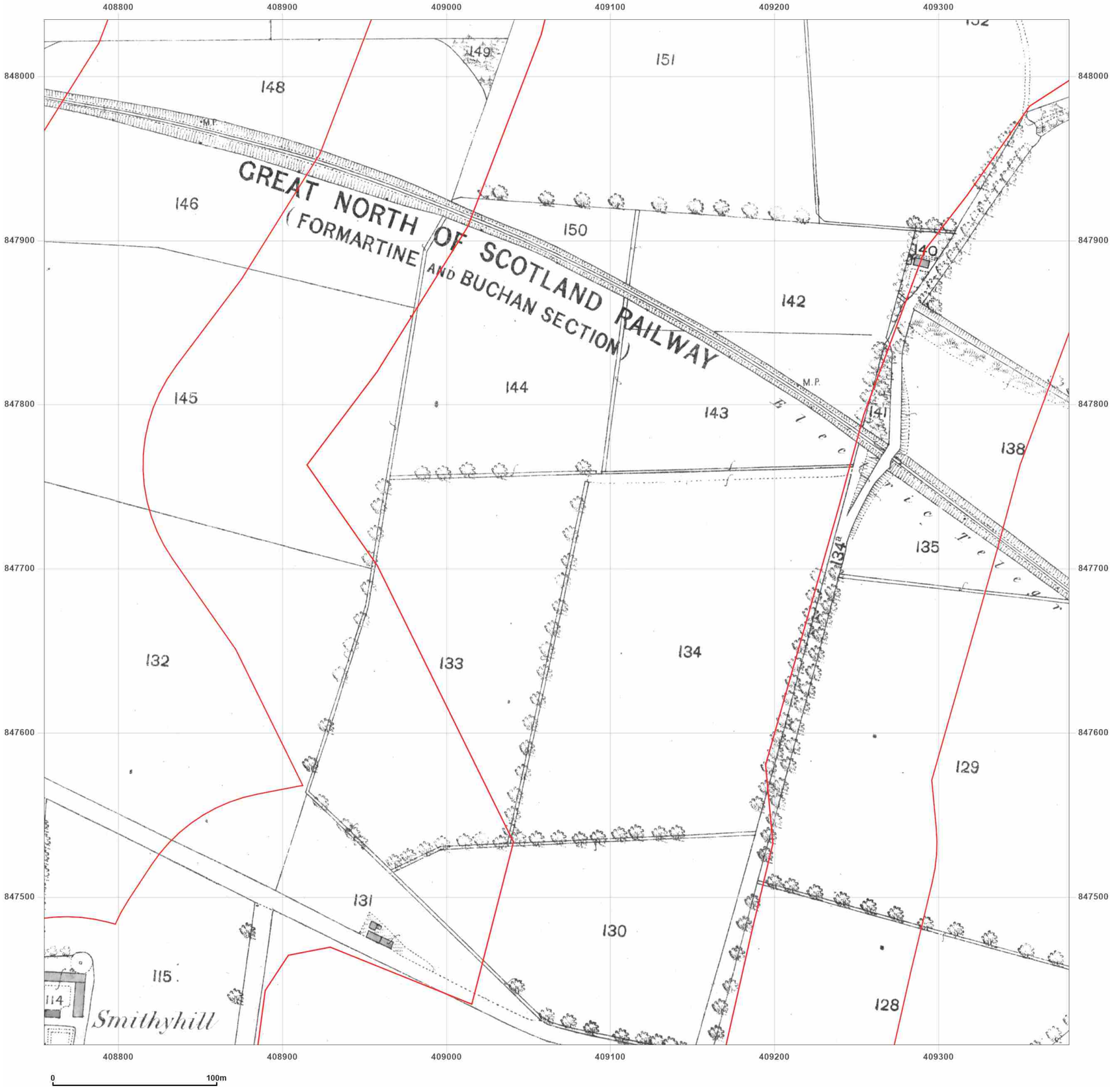


**Site Details:**

Peterhead

**Client Ref:** P114176UK001
**Report Ref:** WSP-AKM-TL7-4RJ-QFX_LS_6_6
**Grid Ref:** 409067, 847722

**Map Name:** County Series

**Map date:** **1869**

**Scale:** 1:2,500

**Printed at:** 1:2,500

N
W E
S

Surveyed 1869
Revised 1869
Edition N/A
Copyright N/A
Levelled N/A

Groundsure INSIGHTS

Powered by

Produced by
Groundsure Insights
T: 08444 159000
E: info@groundsure.com
W: www.groundsure.com

© Crown copyright and database rights 2024 Ordnance Survey 100035207

Production date: 17 June 2025

Map legend available at:
www.groundsure.com/sites/default/files/groundsure_legend.pdf

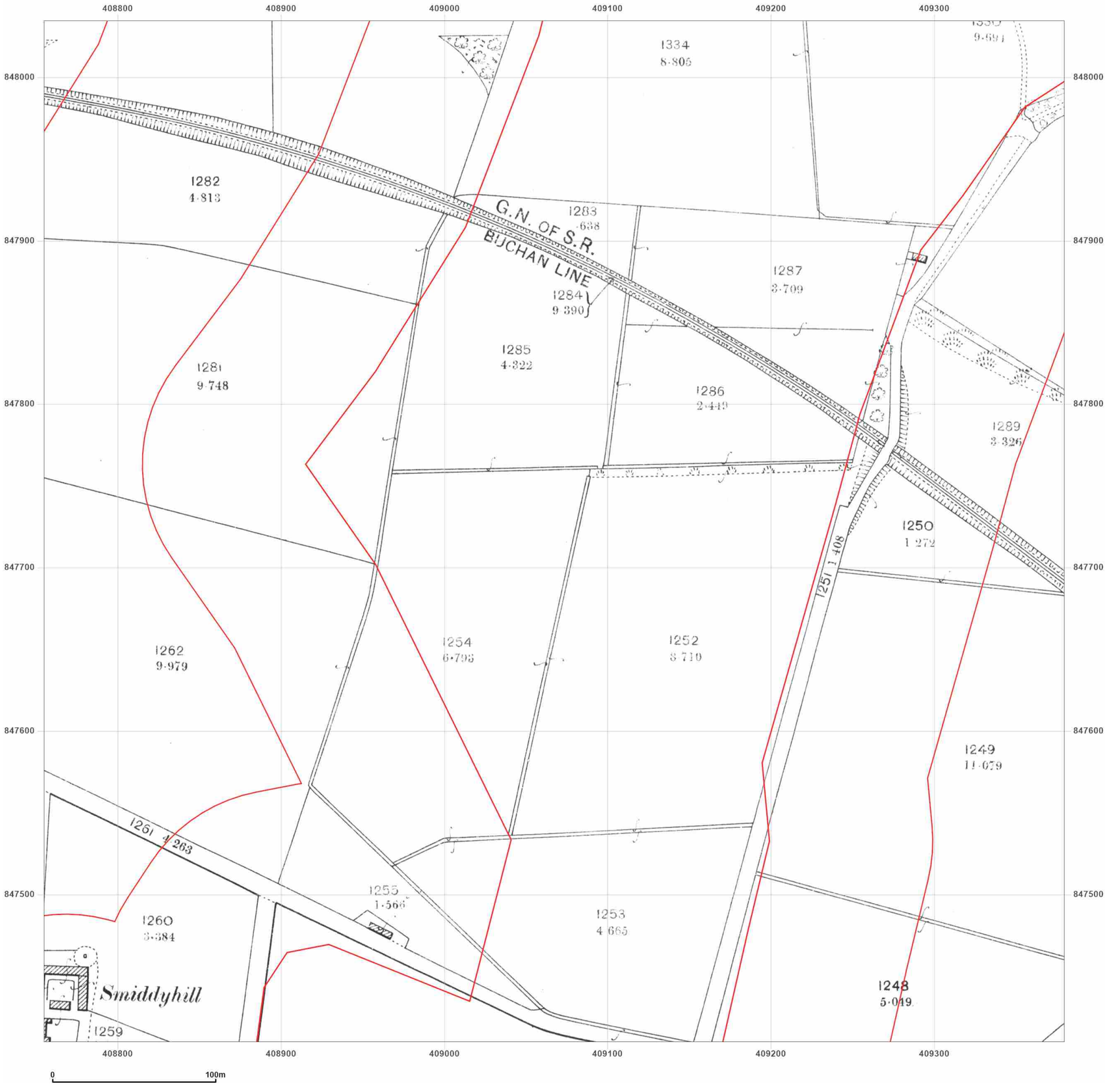


wsp

**Site Details:**

Peterhead

**Client Ref:** P114176UK001
**Report Ref:** WSP-AKM-TL7-4RJ-QFX_LS_6_6
**Grid Ref:** 409067, 847722

**Map Name:** County Series

**Map date:** **1901**

**Scale:** 1:2,500

**Printed at:** 1:2,500

N
W E
S

Surveyed 1901
Revised 1901
Edition N/A
Copyright N/A
Levelled N/A

Groundsure INSIGHTS

Powered by OS

Produced by
Groundsure Insights
T: 08444 159000
E: info@groundsure.com
W: www.groundsure.com

© Crown copyright and database rights 2024 Ordnance Survey 100035207

Production date: 17 June 2025

Map legend available at:
www.groundsure.com/sites/default/files/groundsure_legend.pdf




**Site Details:**

Peterhead

**Client Ref:** P114176UK001
**Report Ref:** WSP-AKM-TL7-4RJ-QFX_LS_6_6
**Grid Ref:** 409067, 847722

**Map Name:** County Series

**Map date:** **1926**

**Scale:** 1:2,500

**Printed at:** 1:2,500

N
W E
S

Surveyed 1926
Revised 1926
Edition N/A
Copyright N/A
Levelled N/A

Groundsure INSIGHTS

Powered by OS

Produced by
Groundsure Insights
T: 08444 159000
E: info@groundsure.com
W: www.groundsure.com

© Crown copyright and database rights 2024 Ordnance Survey 100035207

Production date: 17 June 2025

Map legend available at:
www.groundsure.com/sites/default/files/groundsure_legend.pdf

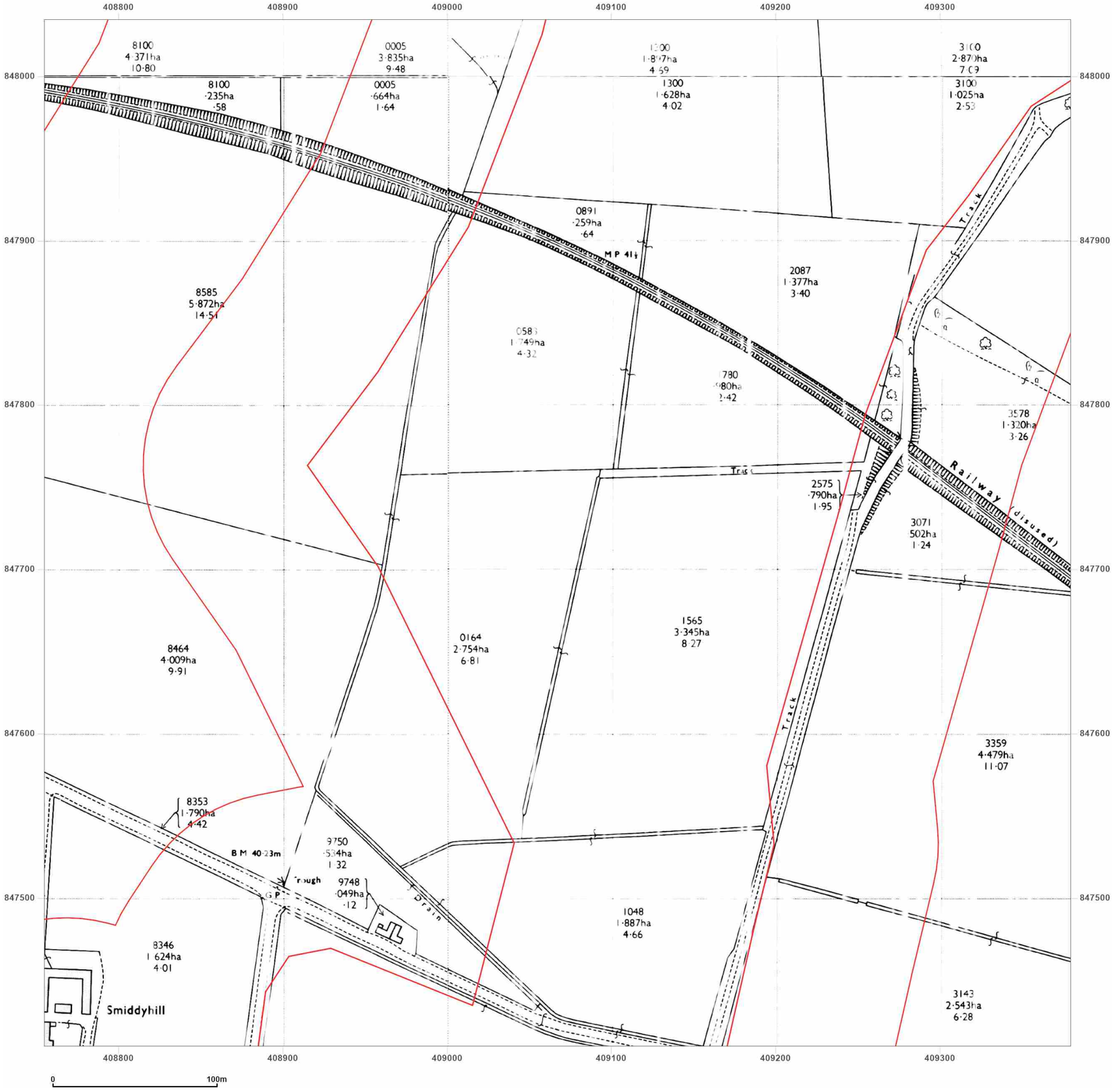


WSP

**Site Details:**

Peterhead

**Client Ref:** P114176UK001
**Report Ref:** WSP-AKM-TL7-4RJ-QFX_LS_6_6
**Grid Ref:** 409067, 847722

**Map Name:** National Grid

**Map date:** **1972**

**Scale:** 1:2,500

**Printed at:** 1:2,500

N
W E
S

Surveyed N/A
Revised N/A
Edition N/A
Copyright N/A
Levelled N/A

Surveyed N/A
Revised N/A
Edition N/A
Copyright N/A
Levelled N/A

Surveyed N/A
Revised N/A
Edition N/A
Copyright N/A
Levelled N/A

Surveyed N/A
Revised N/A
Edition N/A
Copyright N/A
Levelled N/A

Groundsure INSIGHTS

Powered by OS

Produced by
Groundsure Insights
T: 08444 159000
E: info@groundsure.com
W: www.groundsure.com

© Crown copyright and database rights 2024 Ordnance Survey 100035207

Production date: 17 June 2025

Map legend available at:
www.groundsure.com/sites/default/files/groundsure_legend.pdf




**Site Details:**

Peterhead

**Client Ref:** P114176UK001
**Report Ref:** WSP-AKM-TL7-4RJ-QFX_LS_6_6
**Grid Ref:** 409067, 847722

**Map Name:** National Grid

**Map date:** **1972**

**Scale:** 1:2,500

**Printed at:** 1:2,500

N
W E
S

Surveyed 1971
Revised 1971
Edition N/A
Copyright 1972
Levelled 1955

Surveyed 1971
Revised 1971
Edition N/A
Copyright 1972
Levelled 1955

Groundsure INSIGHTS

Powered by OS

Produced by
Groundsure Insights
T: 08444 159000
E: info@groundsure.com
W: www.groundsure.com

© Crown copyright and database rights 2024 Ordnance Survey 100035207

Production date: 17 June 2025

Map legend available at:
www.groundsure.com/sites/default/files/groundsure_legend.pdf

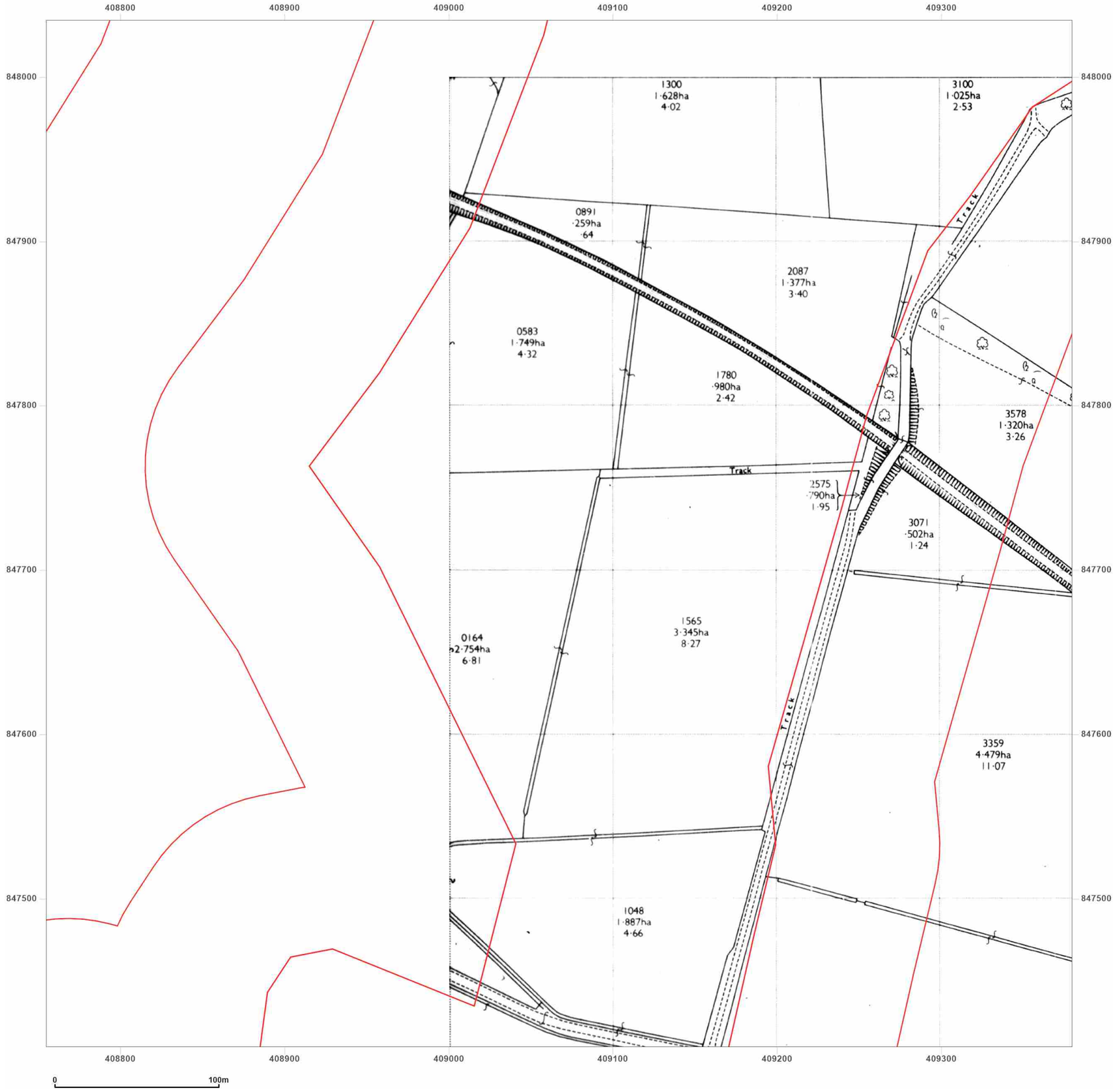


**Site Details:**

Peterhead

**Client Ref:** P114176UK001
**Report Ref:** WSP-AKM-TL7-4RJ-QFX_LS_6_6
**Grid Ref:** 409067, 847722

**Map Name:** National Grid

**Map date:** **1988**

**Scale:** 1:2,500

**Printed at:** 1:2,500

N
W E
S



Surveyed 1955
Revised 1988
Edition N/A
Copyright 1988
Levelled 1955

Groundsure INSIGHTS

Powered by OS

Produced by
Groundsure Insights
T: 08444 159000
E: info@groundsure.com
W: www.groundsure.com

© Crown copyright and database rights 2024 Ordnance Survey 100035207

Production date: 17 June 2025

Map legend available at:
www.groundsure.com/sites/default/files/groundsure_legend.pdf

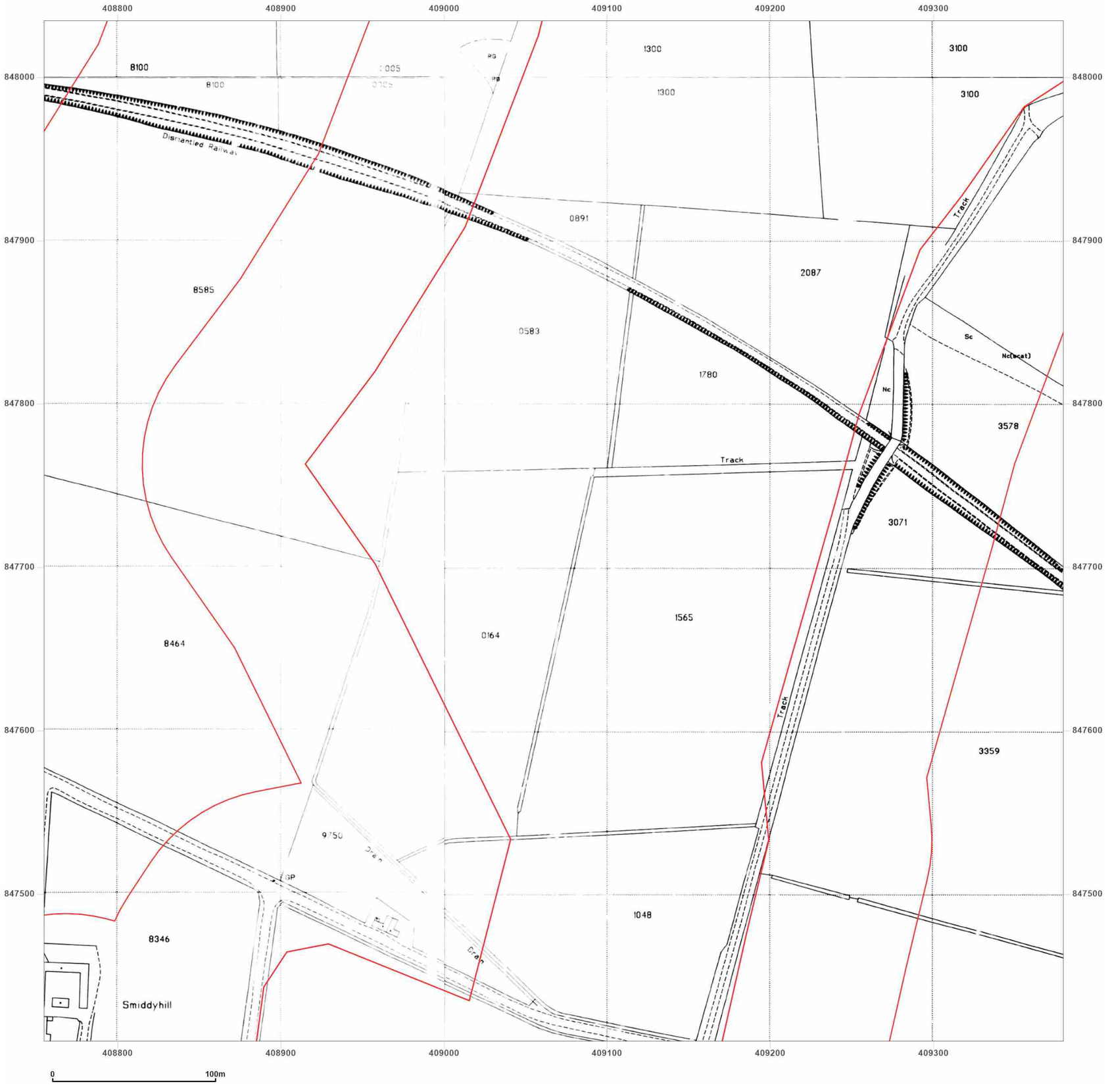


wsp

**Site Details:**

Peterhead

**Client Ref:** P114176UK001
**Report Ref:** WSP-AKM-TL7-4RJ-QFX_LS_6_6
**Grid Ref:** 409067, 847722

**Map Name:** National Grid

**Map date:** **1995**

**Scale:** 1:2,500

**Printed at:** 1:2,500

N
W E
S

Surveyed 1995
Revised N/A
Edition N/A
Copyright 1995
Levelled N/A

Surveyed N/A
Revised N/A
Edition N/A
Copyright 1995
Levelled N/A

Surveyed 1995
Revised N/A
Edition N/A
Copyright 1995
Levelled N/A

Surveyed 1995
Revised N/A
Edition N/A
Copyright 1995
Levelled N/A

Groundsure INSIGHTS

Powered by

Produced by
Groundsure Insights
T: 08444 159000
E: info@groundsure.com
W: www.groundsure.com

© Crown copyright and database rights 2024 Ordnance Survey 100035207

Production date: 17 June 2025

Map legend available at:
www.groundsure.com/sites/default/files/groundsure_legend.pdf

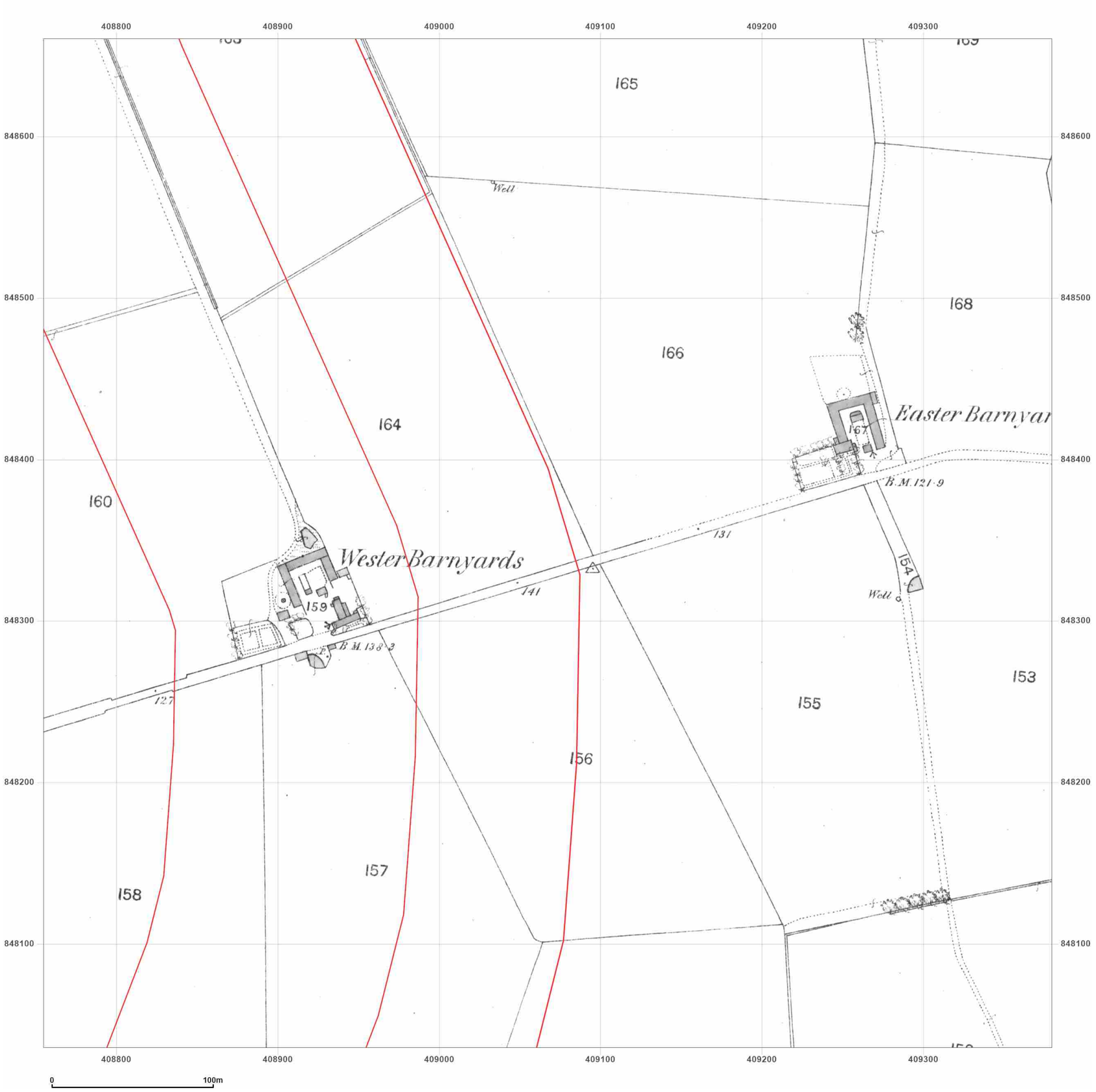


**Site Details:**

Peterhead

**Client Ref:** P114176UK001
**Report Ref:** WSP-AKM-TL7-4RJ-QFX_LS_6_7
**Grid Ref:** 409067, 848348

**Map Name:** County Series

**Map date:** **1869**

**Scale:** 1:2,500

**Printed at:** 1:2,500

N
W E
S

Surveyed 1869
Revised 1869
Edition N/A
Copyright N/A
Levelled N/A

Groundsure INSIGHTS

Powered by OS

Produced by
Groundsure Insights
T: 08444 159000
E: info@groundsure.com
W: www.groundsure.com

© Crown copyright and database rights 2024 Ordnance Survey 100035207

Production date: 17 June 2025

Map legend available at:
www.groundsure.com/sites/default/files/groundsure_legend.pdf

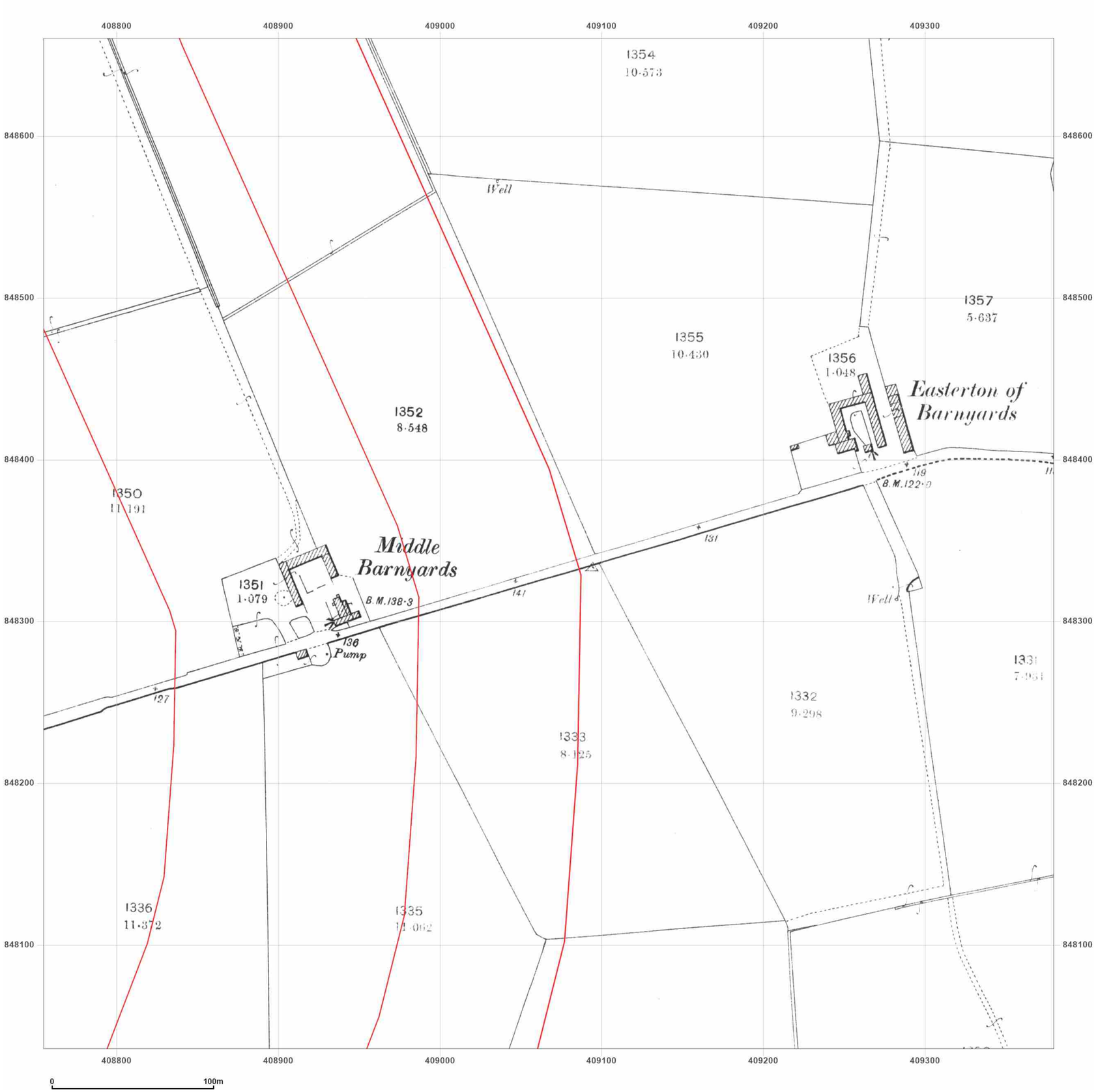


**Site Details:**

Peterhead

**Client Ref:** P114176UK001
**Report Ref:** WSP-AKM-TL7-4RJ-QFX_LS_6_7
**Grid Ref:** 409067, 848348

**Map Name:** County Series

**Map date:** **1901**

**Scale:** 1:2,500

**Printed at:** 1:2,500

N
W E
S

Surveyed 1901
Revised 1901
Edition N/A
Copyright N/A
Levelled N/A

Groundsure INSIGHTS

Powered by OS

Produced by
Groundsure Insights
T: 08444 159000
E: info@groundsure.com
W: www.groundsure.com

© Crown copyright and database rights 2024 Ordnance Survey 100035207

Production date: 17 June 2025

Map legend available at:
www.groundsure.com/sites/default/files/groundsure_legend.pdf

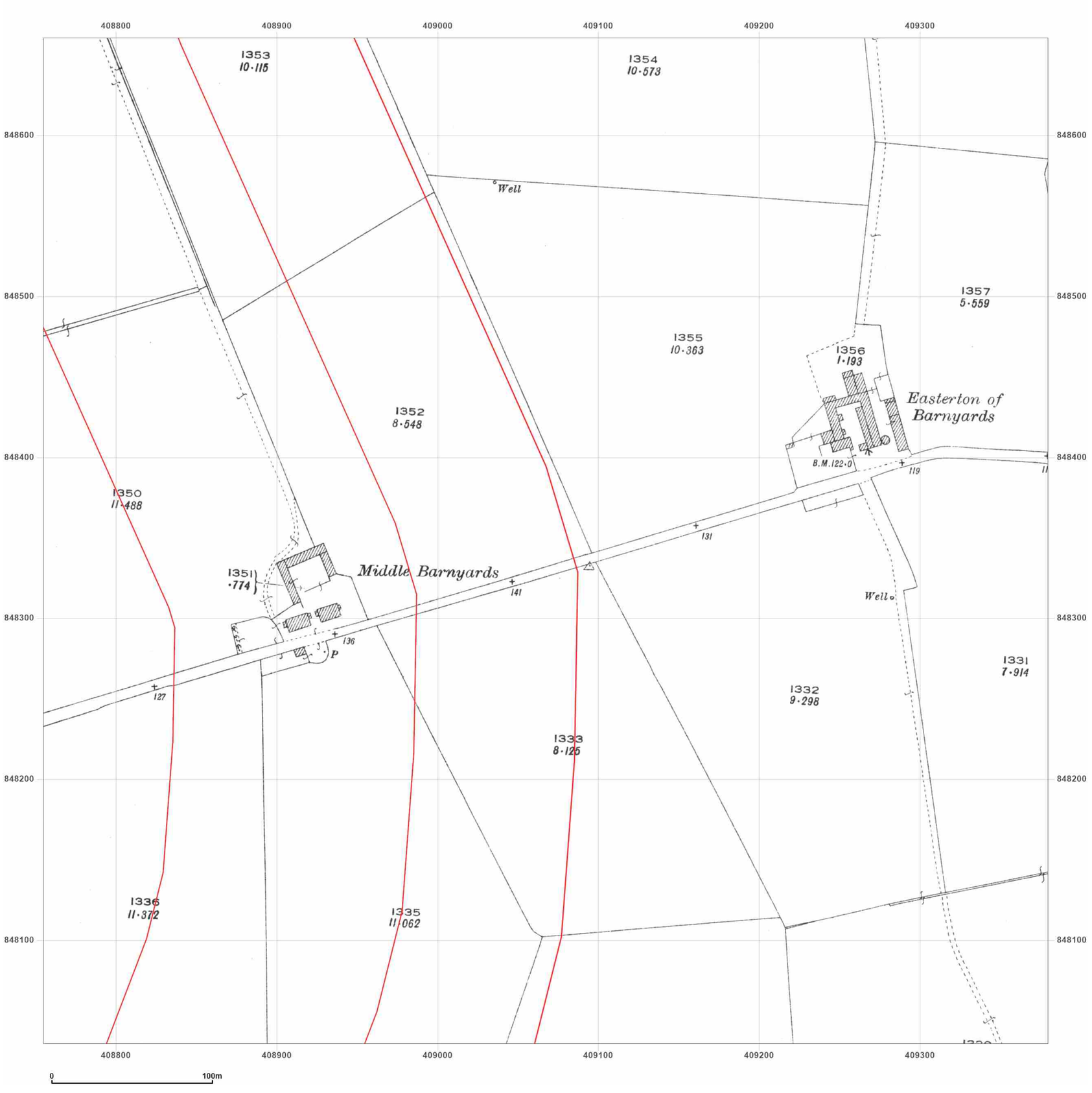


**Site Details:**

Peterhead

**Client Ref:** P114176UK001
**Report Ref:** WSP-AKM-TL7-4RJ-QFX_LS_6_7
**Grid Ref:** 409067, 848348

**Map Name:** County Series

**Map date:** **1926**

**Scale:** 1:2,500

**Printed at:** 1:2,500

N
W E
S

Surveyed 1926
Revised 1926
Edition N/A
Copyright N/A
Levelled N/A

Groundsure INSIGHTS

Produced by
Groundsure Insights
T: 08444 159000
E: info@groundsure.com
W: www.groundsure.com

Powered by

© Crown copyright and database rights 2024 Ordnance Survey 100035207

Production date: 17 June 2025

Map legend available at:
www.groundsure.com/sites/default/files/groundsure_legend.pdf

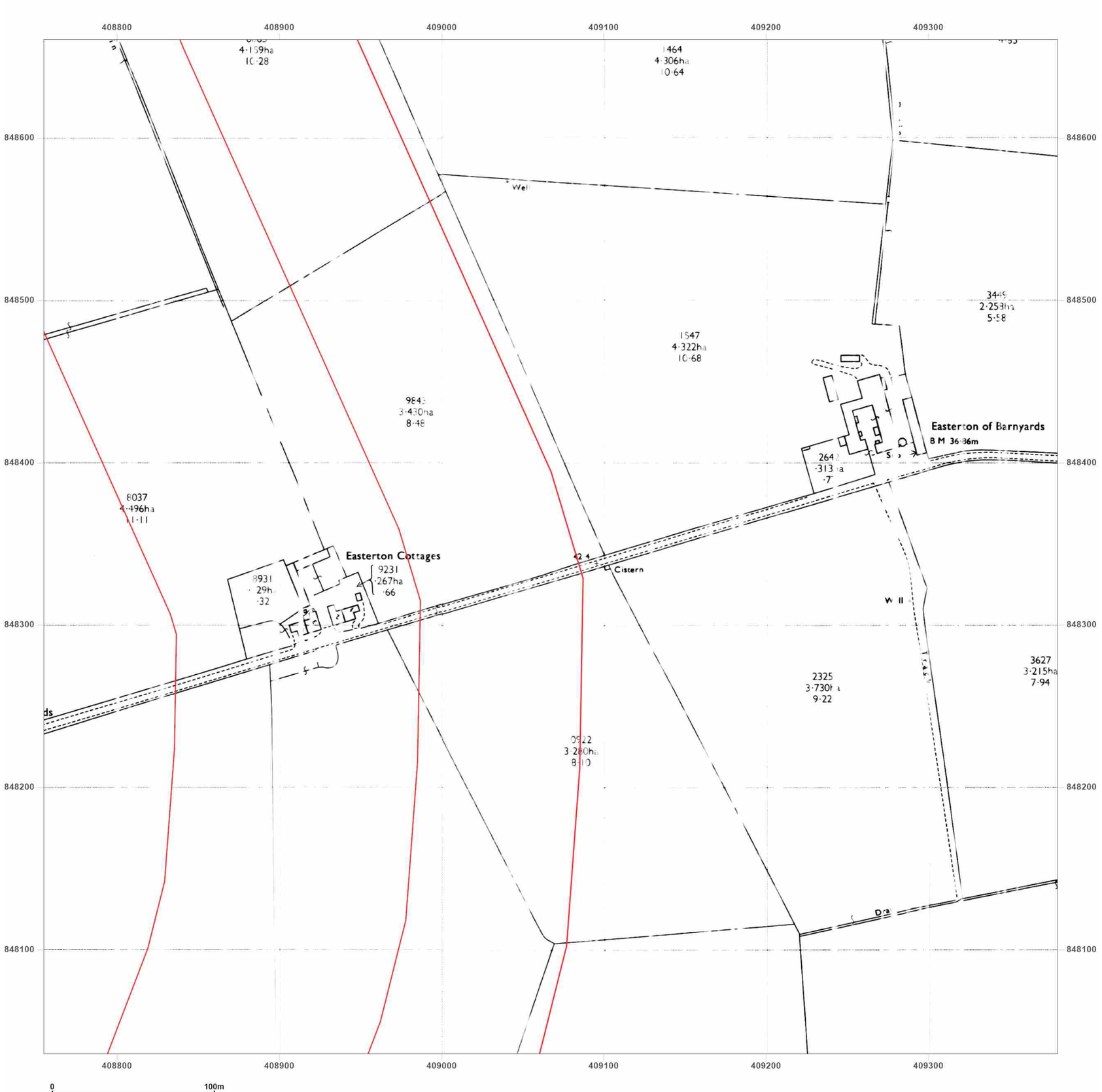


**Site Details:**

Peterhead

**Client Ref:** P114176UK001
**Report Ref:** WSP-AKM-TL7-4RJ-QFX_LS_6_7
**Grid Ref:** 409067, 848348

**Map Name:** National Grid

**Map date:** **1972**

**Scale:** 1:2,500

**Printed at:** 1:2,500

N
W E
S

Surveyed N/A
Revised N/A
Edition N/A
Copyright N/A
Levelled N/A

Surveyed N/A
Revised N/A
Edition N/A
Copyright N/A
Levelled N/A

Groundsure INSIGHTS

Powered by OS

Produced by
Groundsure Insights
T: 08444 159000
E: info@groundsure.com
W: www.groundsure.com

© Crown copyright and database rights 2024 Ordnance Survey 100035207

Production date: 17 June 2025

Map legend available at:
www.groundsure.com/sites/default/files/groundsure_legend.pdf

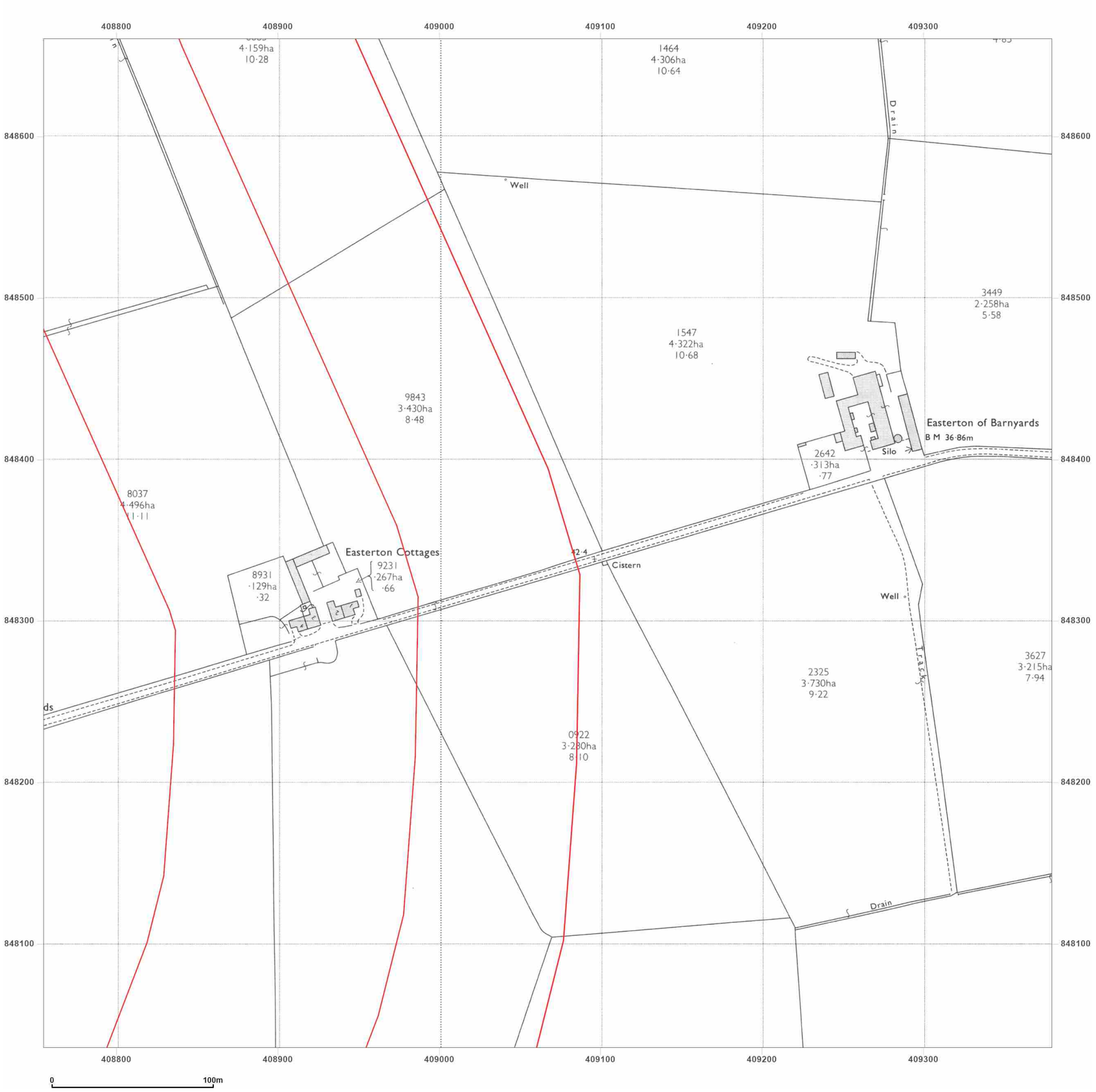


**Site Details:**

Peterhead

**Client Ref:** P114176UK001
**Report Ref:** WSP-AKM-TL7-4RJ-QFX_LS_6_7
**Grid Ref:** 409067, 848348

**Map Name:** National Grid

**Map date:** **1972**

**Scale:** 1:2,500

**Printed at:** 1:2,500

N
W E
S

Surveyed 1971
Revised 1971
Edition N/A
Copyright 1972
Levelled 1955

Produced by
Groundsure Insights
T: 08444 159000
E: info@groundsure.com
W: www.groundsure.com

© Crown copyright and database rights 2024 Ordnance Survey 100035207

Production date: 17 June 2025

Map legend available at:
www.groundsure.com/sites/default/files/groundsure_legend.pdf

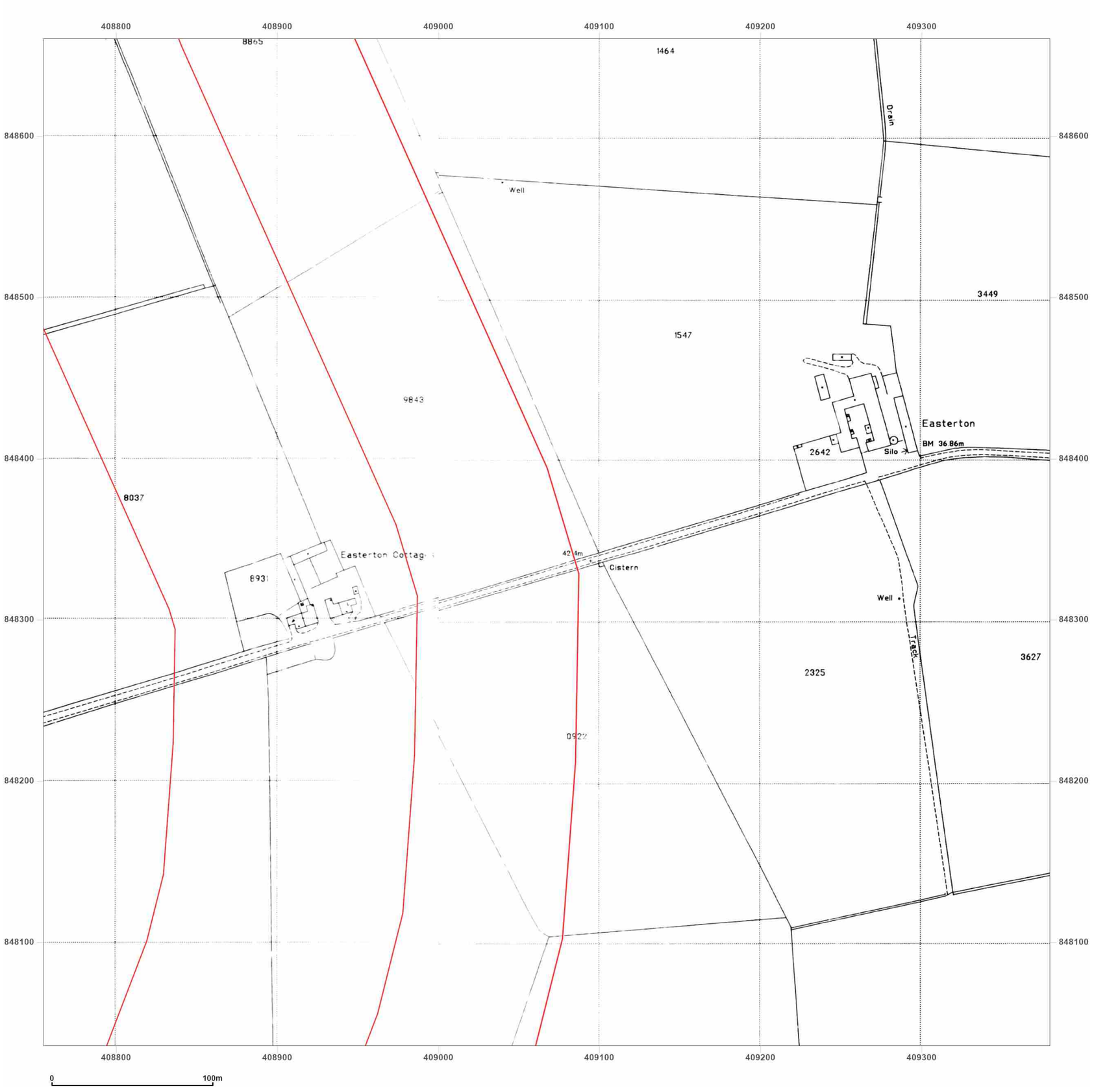


**Site Details:**

Peterhead

**Client Ref:** P114176UK001
**Report Ref:** WSP-AKM-TL7-4RJ-QFX_LS_6_7
**Grid Ref:** 409067, 848348

**Map Name:** National Grid

**Map date:** **1995**

**Scale:** 1:2,500

**Printed at:** 1:2,500

N
W E
S

Surveyed 1995
Revised N/A
Edition N/A
Copyright 1995
Levelled N/A

Surveyed N/A
Revised N/A
Edition N/A
Copyright 1995
Levelled N/A

Groundsure INSIGHTS

Powered by OS

Produced by
Groundsure Insights
T: 08444 159000
E: info@groundsure.com
W: www.groundsure.com

© Crown copyright and database rights 2024 Ordnance Survey 100035207

Production date: 17 June 2025

Map legend available at:
www.groundsure.com/sites/default/files/groundsure_legend.pdf

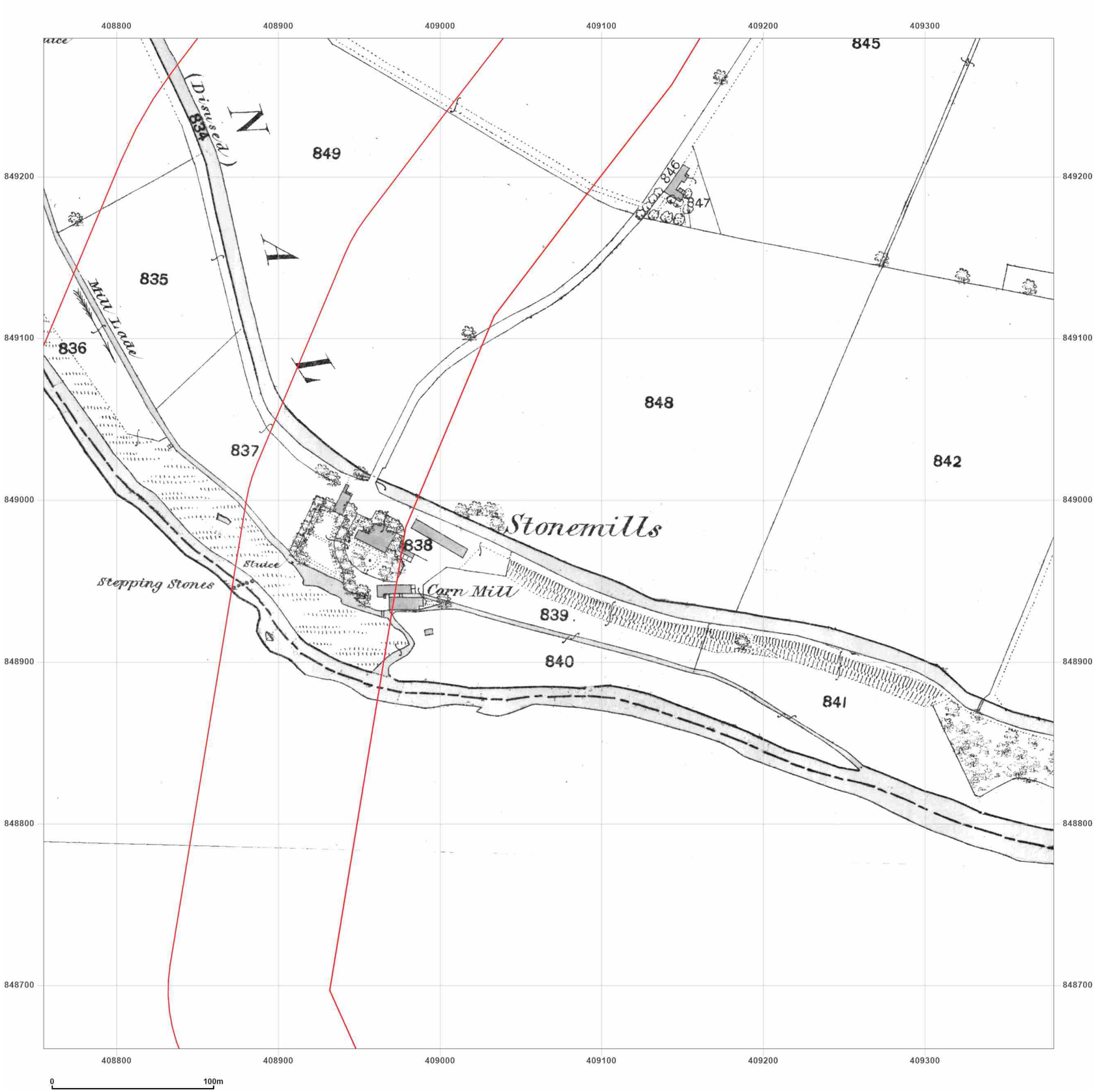


**Site Details:**

Peterhead

**Client Ref:** P114176UK001
**Report Ref:** WSP-AKM-TL7-4RJ-QFX_LS_6_8
**Grid Ref:** 409067, 848973

**Map Name:** County Series
**Map date:** **1857**
**Scale:** 1:2,500
**Printed at:** 1:2,500

N
W E
S

Surveyed N/A
Revised N/A
Edition N/A
Copyright N/A
Levelled N/A

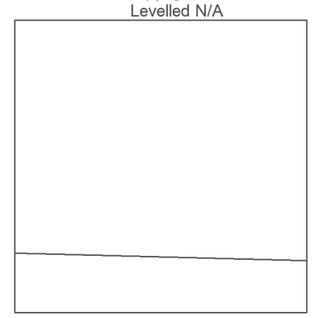

Groundsure INSIGHTS

Powered by OS

Produced by
Groundsure Insights
T: 08444 159000
E: info@groundsure.com
W: www.groundsure.com

© Crown copyright and database rights 2024 Ordnance Survey 100035207

Production date: 17 June 2025

Map legend available at:
www.groundsure.com/sites/default/files/groundsure_legend.pdf

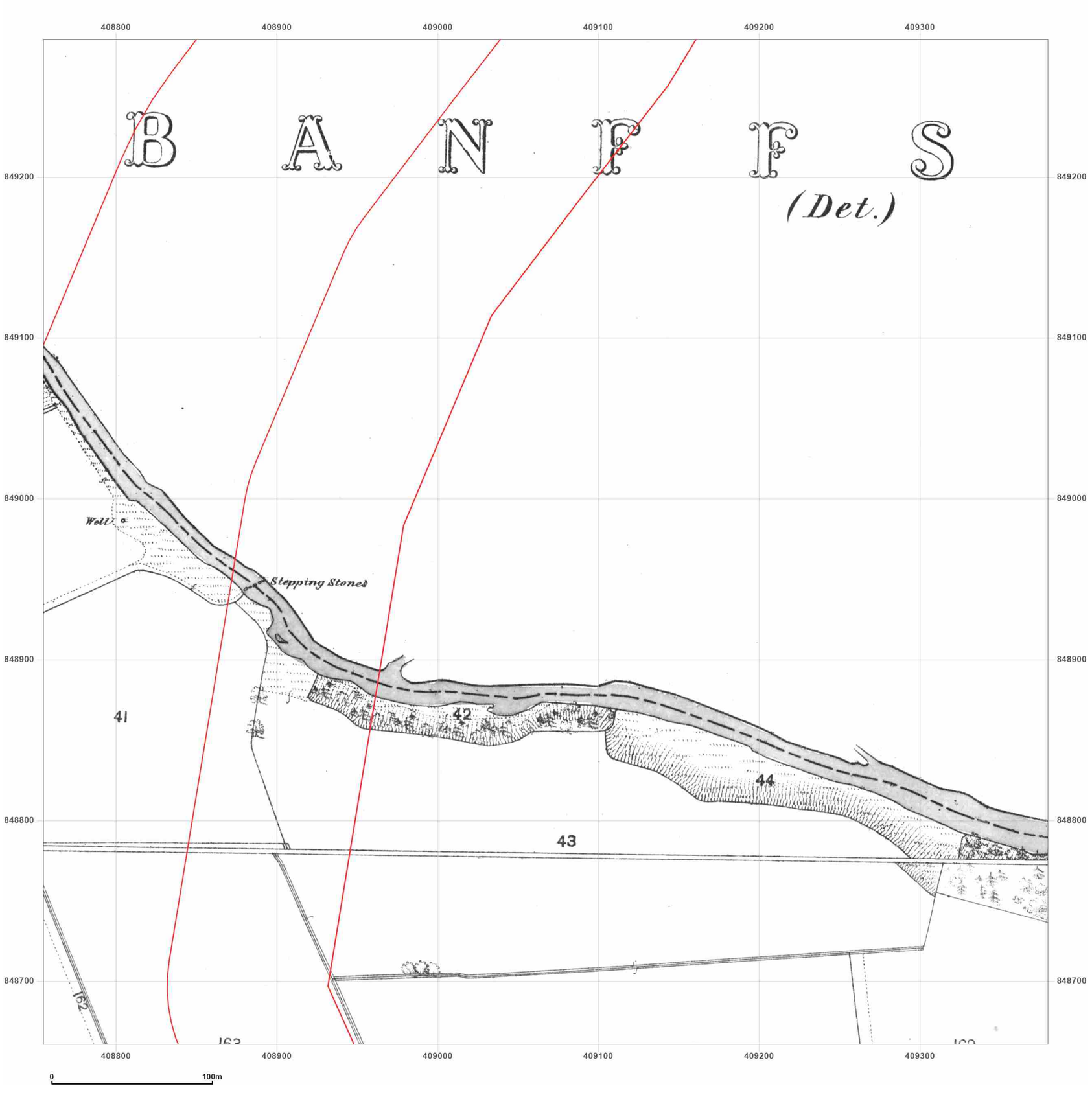


**Site Details:**

Peterhead

**Client Ref:** P114176UK001
**Report Ref:** WSP-AKM-TL7-4RJ-QFX_LS_6_8
**Grid Ref:** 409067, 848973

**Map Name:** County Series

**Map date:** **1869**

**Scale:** 1:2,500

**Printed at:** 1:2,500

N
W E
S

Surveyed 1869
Revised 1869
Edition N/A
Copyright N/A
Levelled N/A

Surveyed 1869
Revised 1869
Edition N/A
Copyright N/A
Levelled N/A

Produced by
Groundsure Insights
T: 08444 159000
E: info@groundsure.com
W: www.groundsure.com

© Crown copyright and database rights 2024 Ordnance Survey 100035207

Production date: 17 June 2025

Map legend available at:
www.groundsure.com/sites/default/files/groundsure_legend.pdf

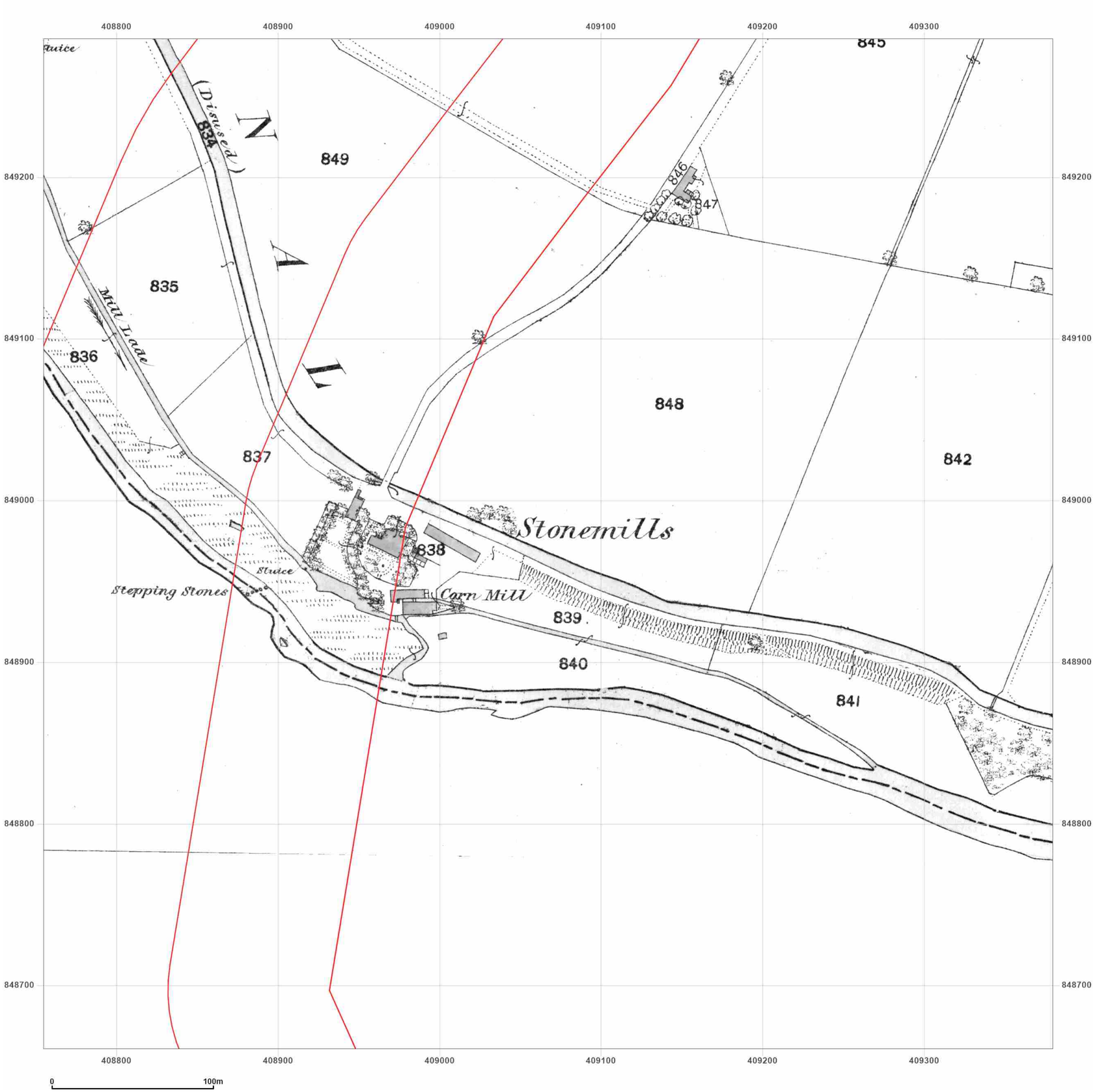


**Site Details:**

Peterhead

**Client Ref:** P114176UK001
**Report Ref:** WSP-AKM-TL7-4RJ-QFX_LS_6_8
**Grid Ref:** 409067, 848973

**Map Name:** County Series

**Map date:** **1870**

**Scale:** 1:2,500

**Printed at:** 1:2,500

N
W E
S

Surveyed N/A
Revised N/A
Edition N/A
Copyright N/A
Levelled N/A

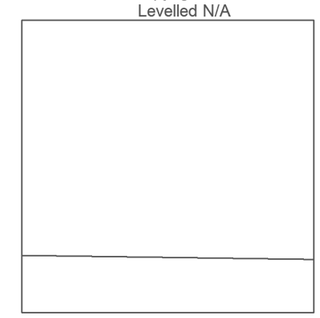

Groundsure INSIGHTS

Powered by OS

Produced by
Groundsure Insights
T: 08444 159000
E: info@groundsure.com
W: www.groundsure.com

© Crown copyright and database rights 2024 Ordnance Survey 100035207

Production date: 17 June 2025

Map legend available at:
www.groundsure.com/sites/default/files/groundsure_legend.pdf

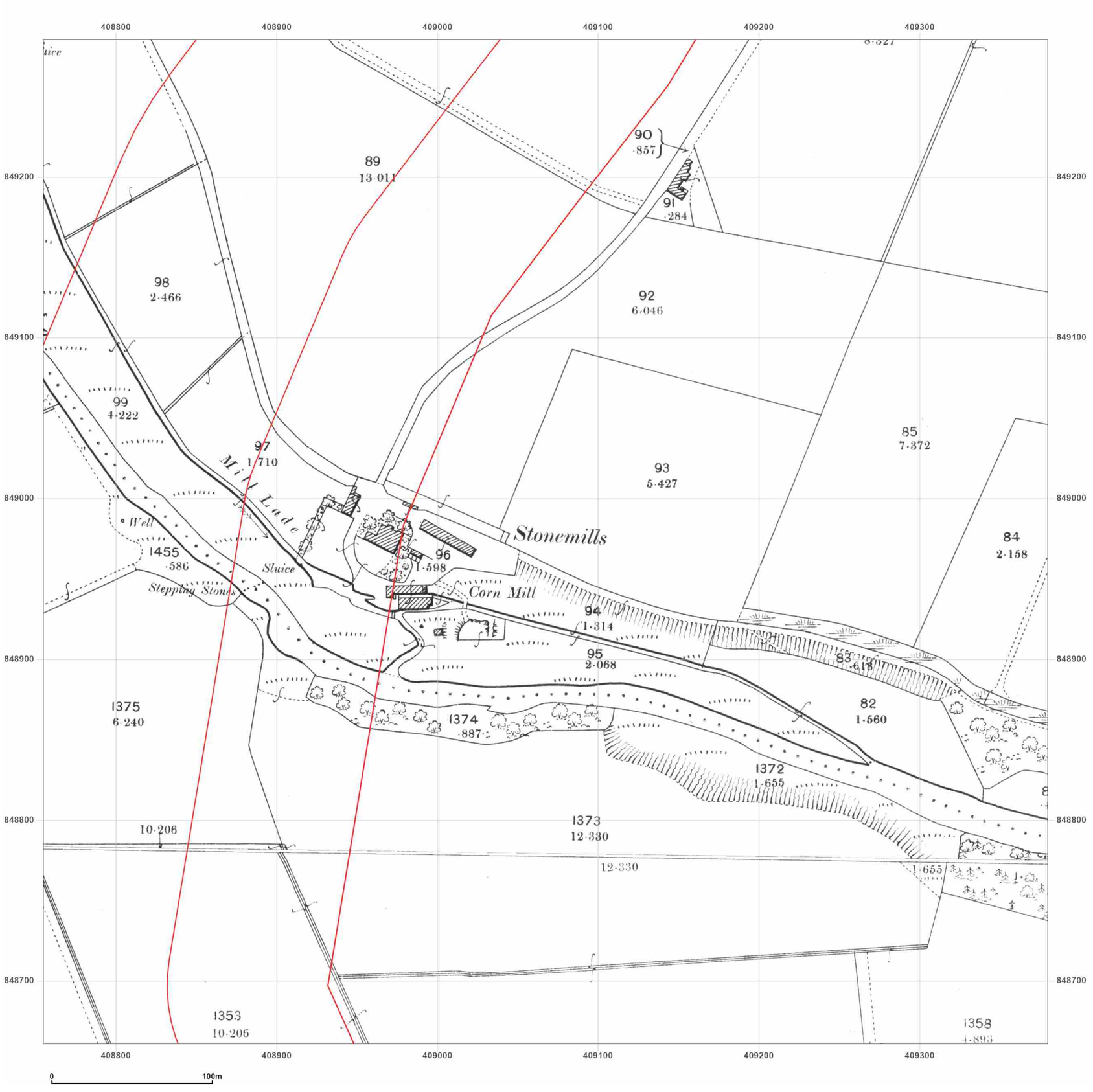


**Site Details:**

Peterhead

**Client Ref:** P114176UK001
**Report Ref:** WSP-AKM-TL7-4RJ-QFX_LS_6_8
**Grid Ref:** 409067, 848973

**Map Name:** County Series

**Map date:** **1901**

**Scale:** 1:2,500

**Printed at:** 1:2,500

N
W E
S

Surveyed 1901
Revised 1901
Edition N/A
Copyright N/A
Levelled N/A

Surveyed 1901
Revised 1901
Edition N/A
Copyright N/A
Levelled N/A

Groundsure INSIGHTS

Powered by OS

Produced by
Groundsure Insights
T: 08444 159000
E: info@groundsure.com
W: www.groundsure.com

© Crown copyright and database rights 2024 Ordnance Survey 100035207

Production date: 17 June 2025

Map legend available at:
www.groundsure.com/sites/default/files/groundsure_legend.pdf

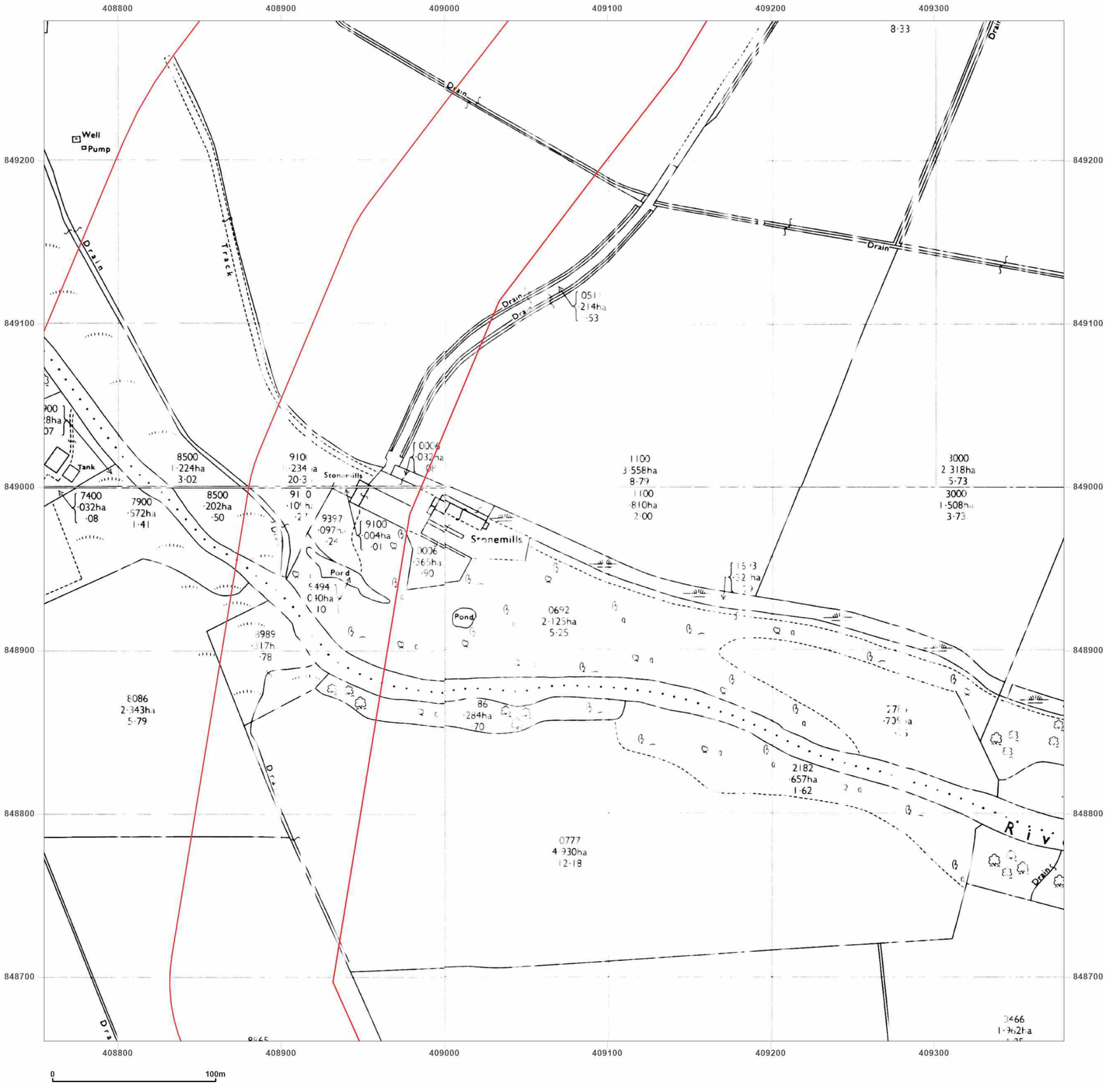


**Site Details:**

Peterhead

**Client Ref:** P114176UK001
**Report Ref:** WSP-AKM-TL7-4RJ-QFX_LS_6_8
**Grid Ref:** 409067, 848973

**Map Name:** National Grid

**Map date:** **1972**

**Scale:** 1:2,500

**Printed at:** 1:2,500

N
W E
S

Surveyed N/A
Revised N/A
Edition N/A
Copyright N/A
Levelled N/A

Surveyed N/A
Revised N/A
Edition N/A
Copyright N/A
Levelled N/A

Surveyed N/A
Revised N/A
Edition N/A
Copyright N/A
Levelled N/A

Surveyed N/A
Revised N/A
Edition N/A
Copyright N/A
Levelled N/A

Groundsure INSIGHTS

Powered by

Produced by
Groundsure Insights
T: 08444 159000
E: info@groundsure.com
W: www.groundsure.com

© Crown copyright and database rights 2024 Ordnance Survey 100035207

Production date: 17 June 2025

Map legend available at:
www.groundsure.com/sites/default/files/groundsure_legend.pdf




wsp

**Site Details:**

Peterhead

**Client Ref:** P114176UK001
**Report Ref:** WSP-AKM-TL7-4RJ-QFX_LS_6_8
**Grid Ref:** 409067, 848973

**Map Name:** National Grid

**Map date:** **1972**

**Scale:** 1:2,500

**Printed at:** 1:2,500

N
W E
S

Surveyed 1971
Revised 1971
Edition N/A
Copyright 1972
Levelled 1955

Groundsure INSIGHTS

Powered by OS

Produced by
Groundsure Insights
T: 08444 159000
E: info@groundsure.com
W: www.groundsure.com

© Crown copyright and database rights 2024 Ordnance Survey 100035207

Production date: 17 June 2025

Map legend available at:
www.groundsure.com/sites/default/files/groundsure_legend.pdf

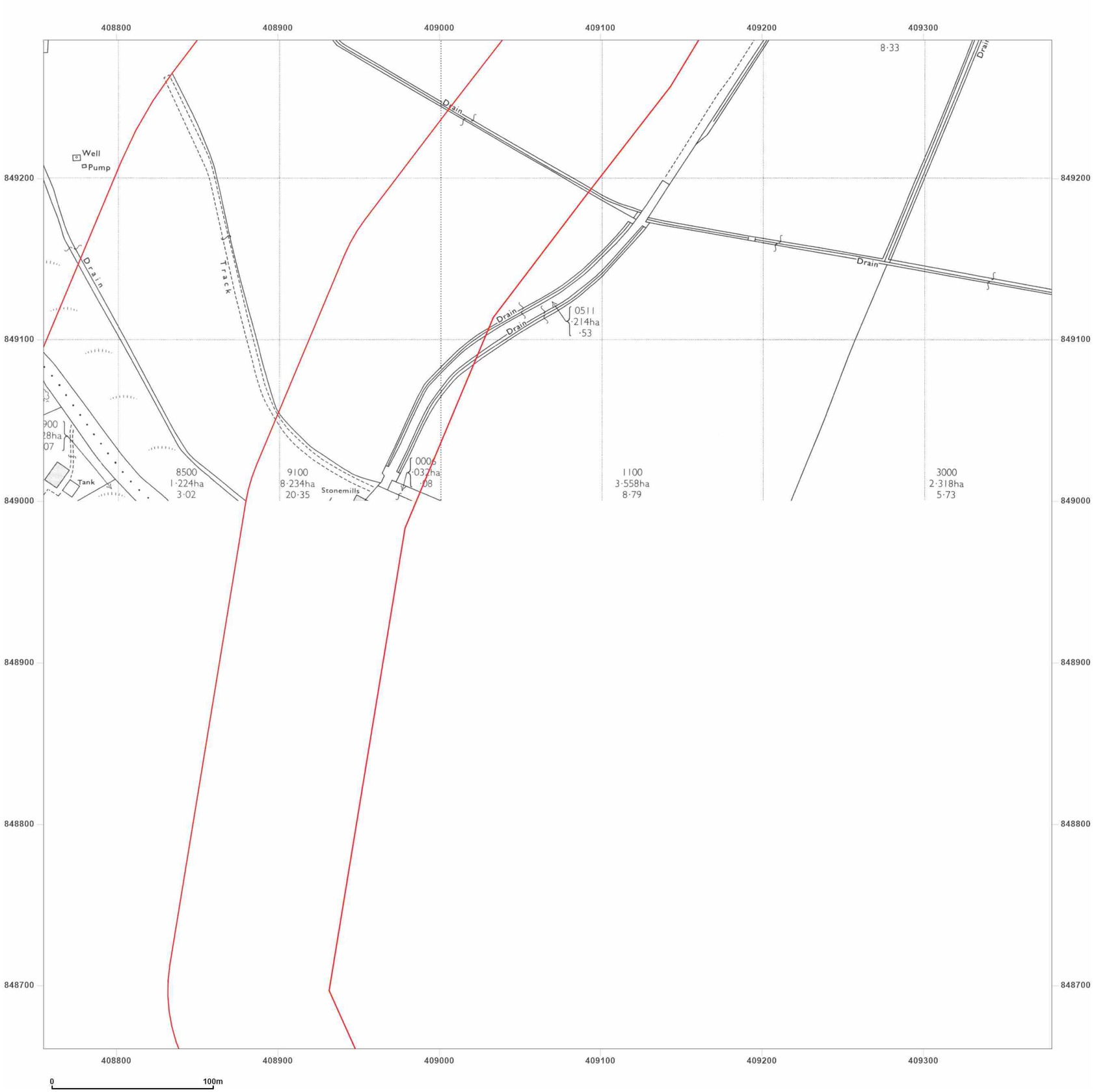


wsp

**Site Details:**

Peterhead

**Client Ref:** P114176UK001
**Report Ref:** WSP-AKM-TL7-4RJ-QFX_LS_6_8
**Grid Ref:** 409067, 848973

**Map Name:** National Grid

**Map date:** **1978**

**Scale:** 1:2,500

**Printed at:** 1:2,500

N
W E
S

Surveyed 1975
Revised 1975
Edition N/A
Copyright 1978
Levelled 1972

Groundsure INSIGHTS

Produced by
Groundsure Insights
T: 08444 159000
E: info@groundsure.com
W: www.groundsure.com

Powered by OS

© Crown copyright and database rights 2024 Ordnance Survey 100035207

Production date: 17 June 2025

Map legend available at:
www.groundsure.com/sites/default/files/groundsure_legend.pdf

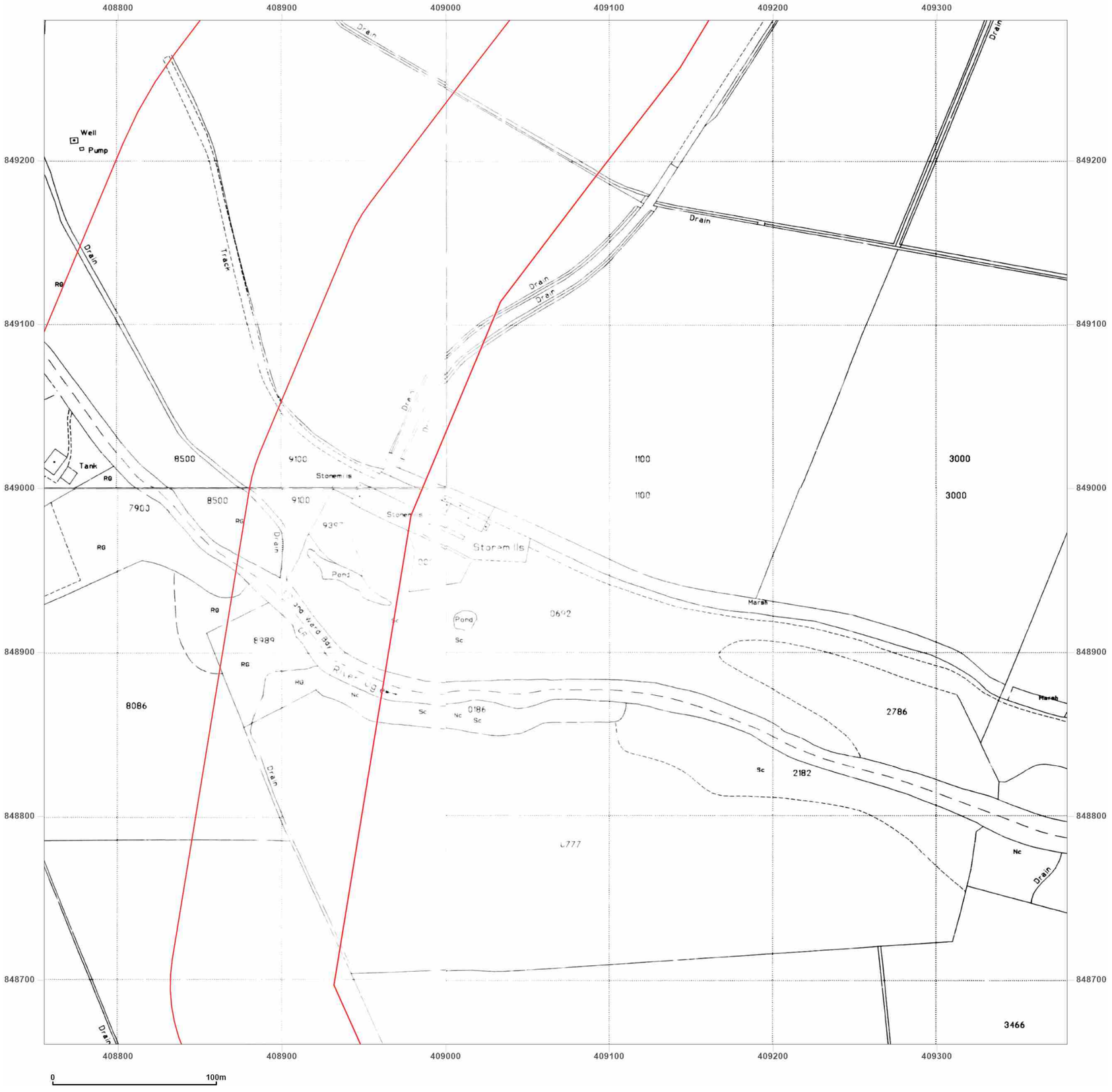


**Site Details:**

Peterhead

**Client Ref:** P114176UK001
**Report Ref:** WSP-AKM-TL7-4RJ-QFX_LS_6_8
**Grid Ref:** 409067, 848973

**Map Name:** National Grid

**Map date:** **1995**

**Scale:** 1:2,500

**Printed at:** 1:2,500

N
W E
S

Surveyed N/A
Revised N/A
Edition N/A
Copyright 1995
Levelled N/A

Surveyed 1995
Revised N/A
Edition N/A
Copyright 1995
Levelled N/A

Surveyed 1995
Revised N/A
Edition N/A
Copyright 1995
Levelled N/A

Surveyed N/A
Revised N/A
Edition N/A
Copyright 1995
Levelled N/A

Groundsure INSIGHTS

Powered by

Produced by
Groundsure Insights
T: 08444 159000
E: info@groundsure.com
W: www.groundsure.com

© Crown copyright and database rights 2024 Ordnance Survey 100035207

Production date: 17 June 2025

Map legend available at:
www.groundsure.com/sites/default/files/groundsure_legend.pdf

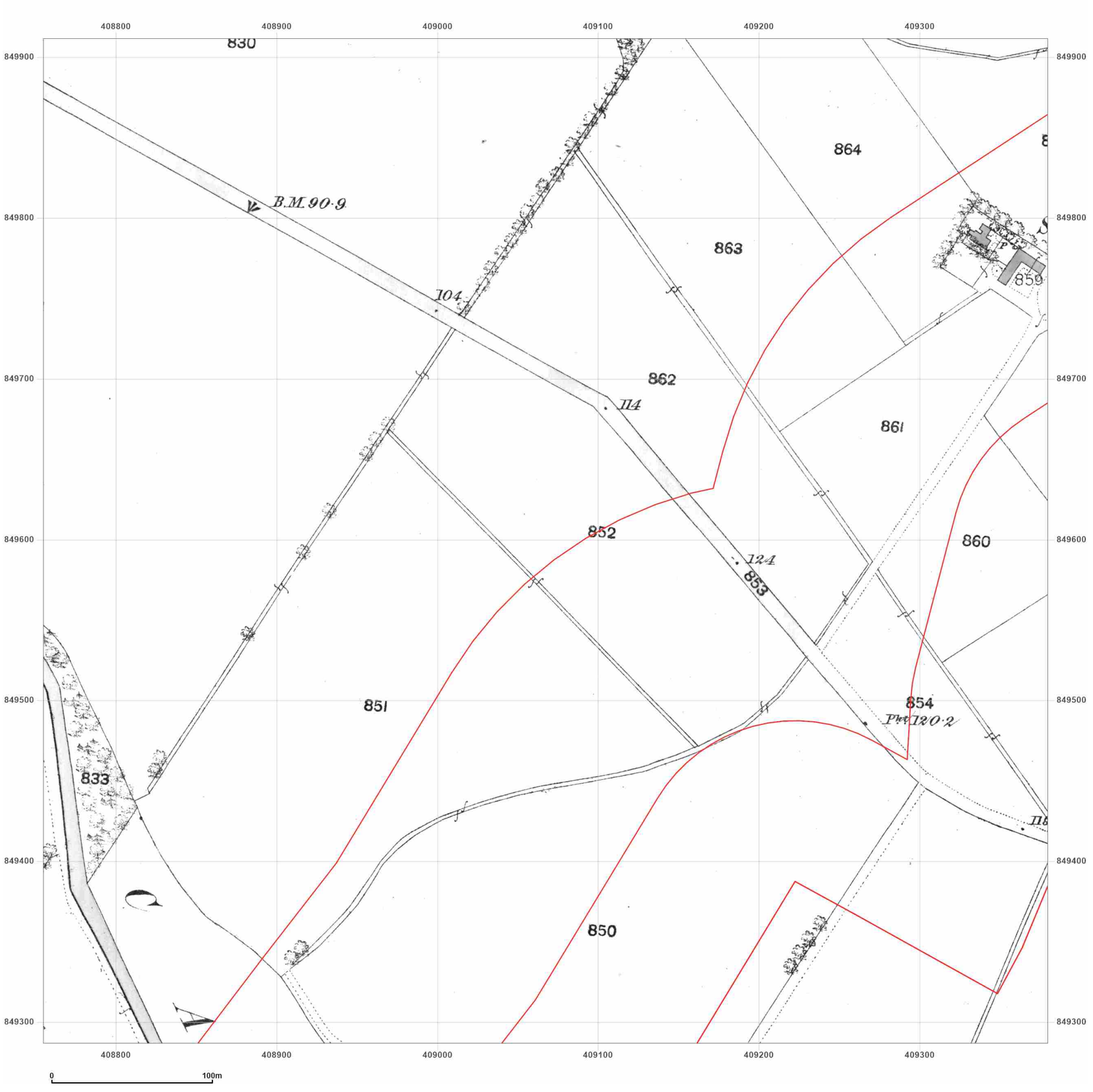


**Site Details:**

Peterhead

**Client Ref:** P114176UK001
**Report Ref:** WSP-AKM-TL7-4RJ-QFX_LS_6_9
**Grid Ref:** 409067, 849599

**Map Name:** County Series

**Map date:** **1857**

**Scale:** 1:2,500

**Printed at:** 1:2,500

N
W E
S

Surveyed N/A
Revised N/A
Edition N/A
Copyright N/A
Levelled N/A

Groundsure INSIGHTS

Powered by OS

Produced by
Groundsure Insights
T: 08444 159000
E: info@groundsure.com
W: www.groundsure.com

© Crown copyright and database rights 2024 Ordnance Survey 100035207

Production date: 17 June 2025

Map legend available at:
www.groundsure.com/sites/default/files/groundsure_legend.pdf

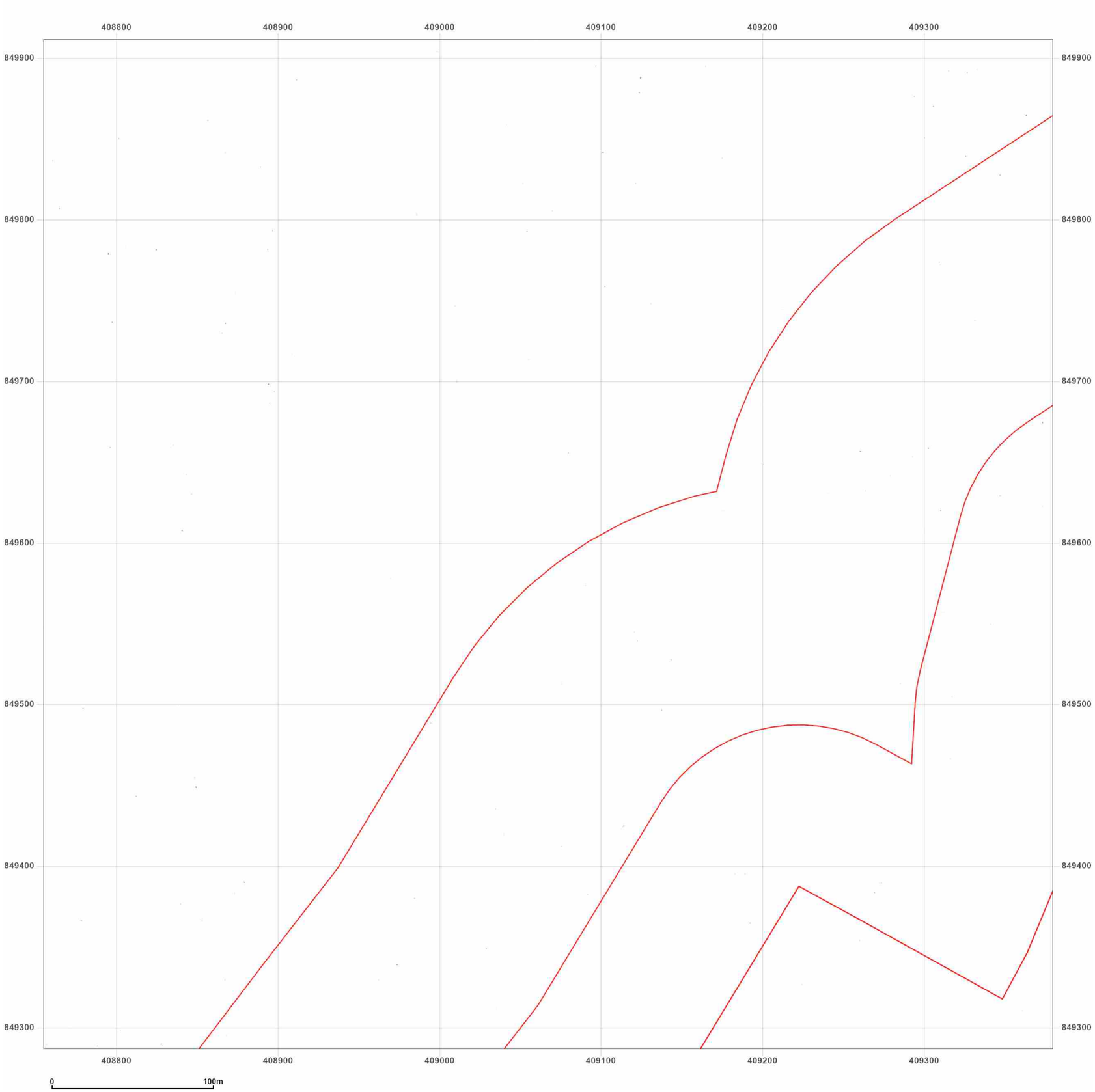


**Site Details:**

Peterhead

**Client Ref:** P114176UK001
**Report Ref:** WSP-AKM-TL7-4RJ-QFX_LS_6_9
**Grid Ref:** 409067, 849599

**Map Name:** County Series

**Map date:** **1869**

**Scale:** 1:2,500

**Printed at:** 1:2,500

N
W E
S

Surveyed 1869
Revised 1869
Edition N/A
Copyright N/A
Levelled N/A

Groundsure INSIGHTS

Powered by OS

Produced by
Groundsure Insights
T: 08444 159000
E: info@groundsure.com
W: www.groundsure.com

© Crown copyright and database rights 2024 Ordnance Survey 100035207

Production date: 17 June 2025

Map legend available at:
www.groundsure.com/sites/default/files/groundsure_legend.pdf

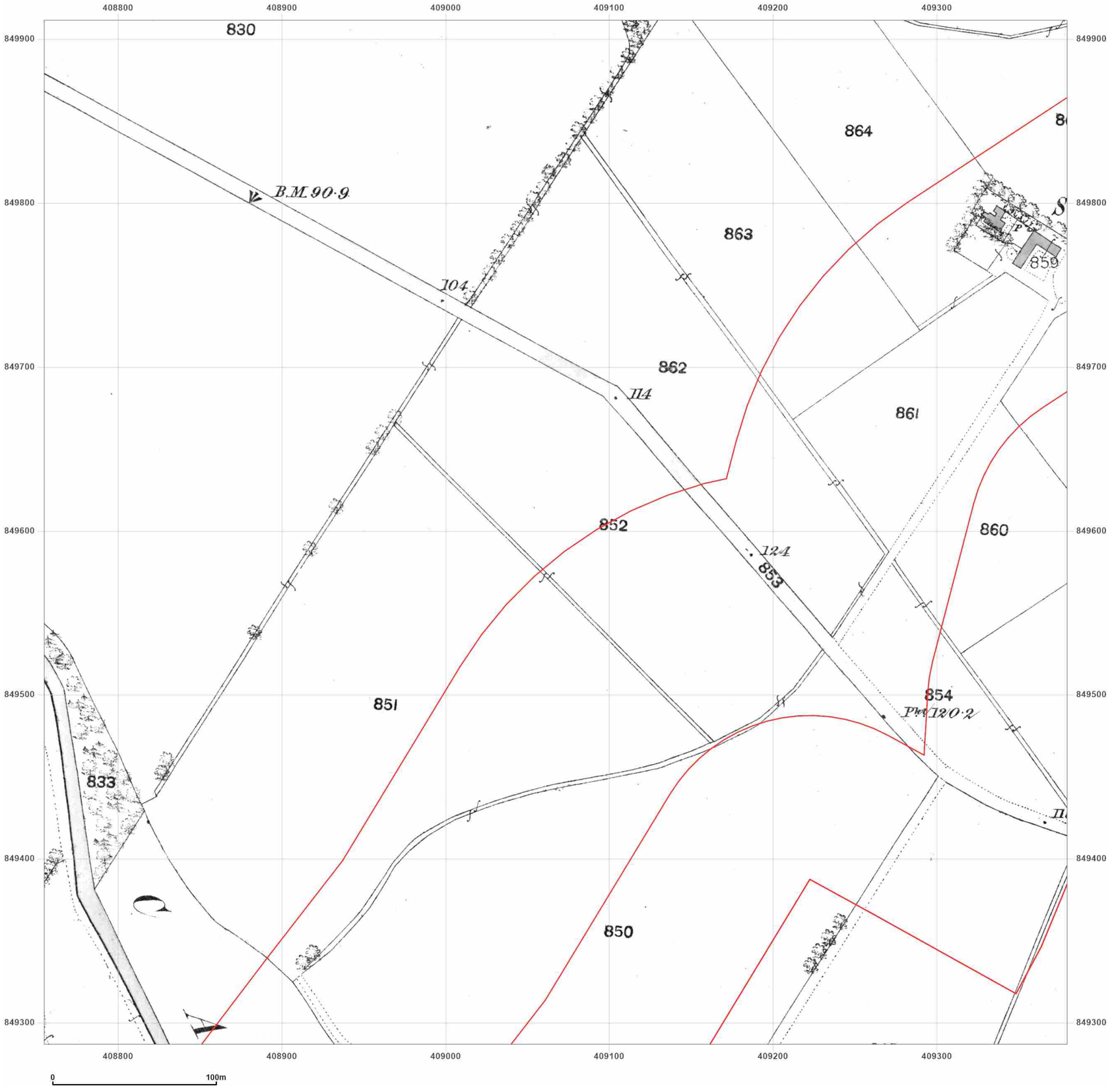


**Site Details:**

Peterhead

**Client Ref:** P114176UK001
**Report Ref:** WSP-AKM-TL7-4RJ-QFX_LS_6_9
**Grid Ref:** 409067, 849599

**Map Name:** County Series

**Map date:** **1870**

**Scale:** 1:2,500

**Printed at:** 1:2,500

N
W E
S

Surveyed N/A
Revised N/A
Edition N/A
Copyright N/A
Levelled N/A

Groundsure INSIGHTS

Powered by OS

Produced by
Groundsure Insights
T: 08444 159000
E: info@groundsure.com
W: www.groundsure.com

© Crown copyright and database rights 2024 Ordnance Survey 100035207

Production date: 17 June 2025

Map legend available at:
www.groundsure.com/sites/default/files/groundsure_legend.pdf

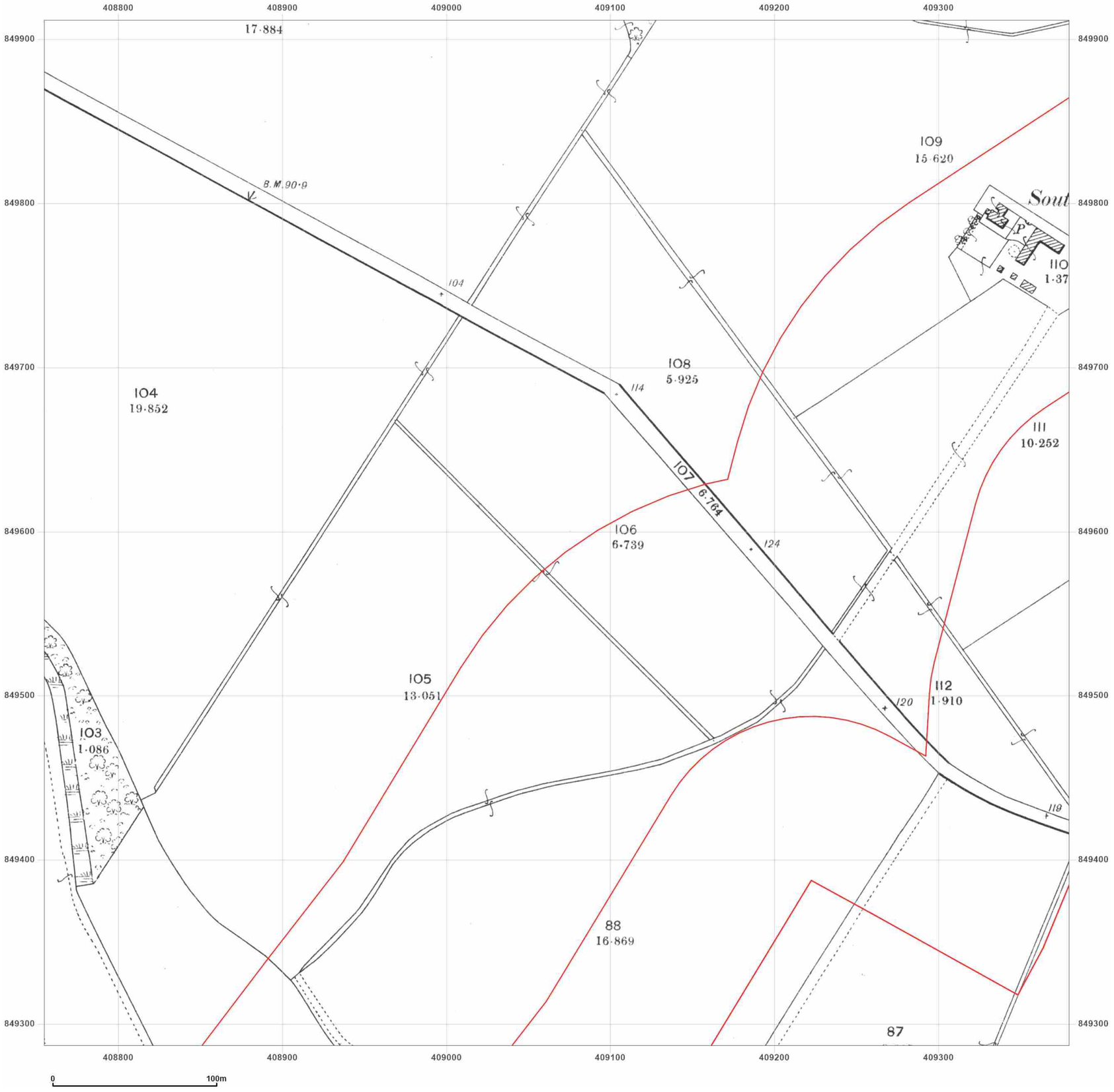


**Site Details:**

Peterhead

**Client Ref:** P114176UK001
**Report Ref:** WSP-AKM-TL7-4RJ-QFX_LS_6_9
**Grid Ref:** 409067, 849599

**Map Name:** County Series

**Map date:** **1901**

**Scale:** 1:2,500

**Printed at:** 1:2,500

N
W E
S

Surveyed 1901
Revised 1901
Edition N/A
Copyright N/A
Levelled N/A

Groundsure INSIGHTS

Powered by OS

Produced by
Groundsure Insights
T: 08444 159000
E: info@groundsure.com
W: www.groundsure.com

© Crown copyright and database rights 2024 Ordnance Survey 100035207

Production date: 17 June 2025

Map legend available at:
www.groundsure.com/sites/default/files/groundsure_legend.pdf

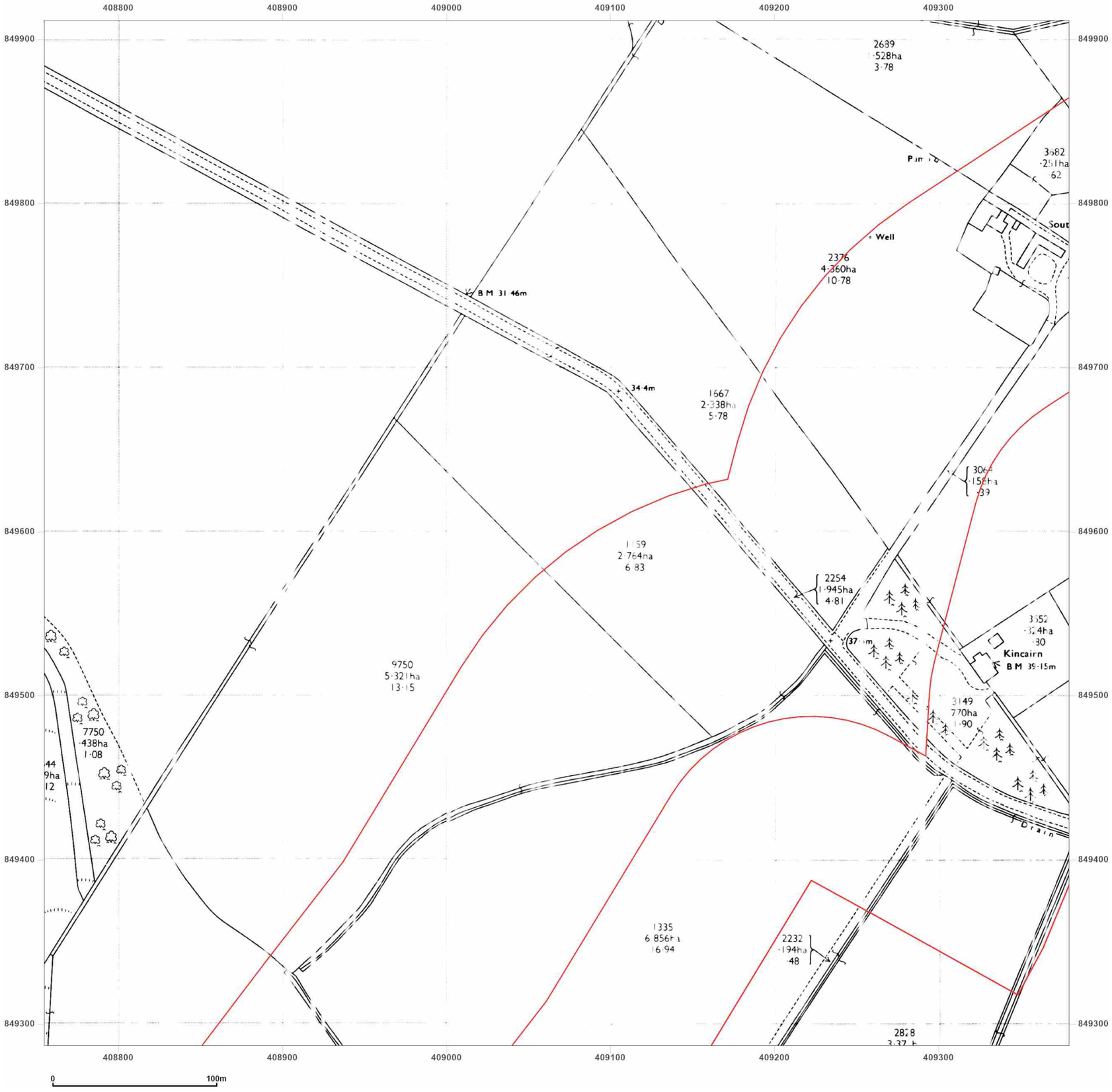


**Site Details:**

Peterhead

**Client Ref:** P114176UK001
**Report Ref:** WSP-AKM-TL7-4RJ-QFX_LS_6_9
**Grid Ref:** 409067, 849599

**Map Name:** National Grid

**Map date:** **1972**

**Scale:** 1:2,500

**Printed at:** 1:2,500

N
W E
S

Surveyed N/A
Revised N/A
Edition N/A
Copyright N/A
Levelled N/A

Surveyed N/A
Revised N/A
Edition N/A
Copyright N/A
Levelled N/A

Groundsure INSIGHTS

Powered by OS

Produced by
Groundsure Insights
T: 08444 159000
E: info@groundsure.com
W: www.groundsure.com

© Crown copyright and database rights 2024 Ordnance Survey 100035207

Production date: 17 June 2025

Map legend available at:
www.groundsure.com/sites/default/files/groundsure_legend.pdf

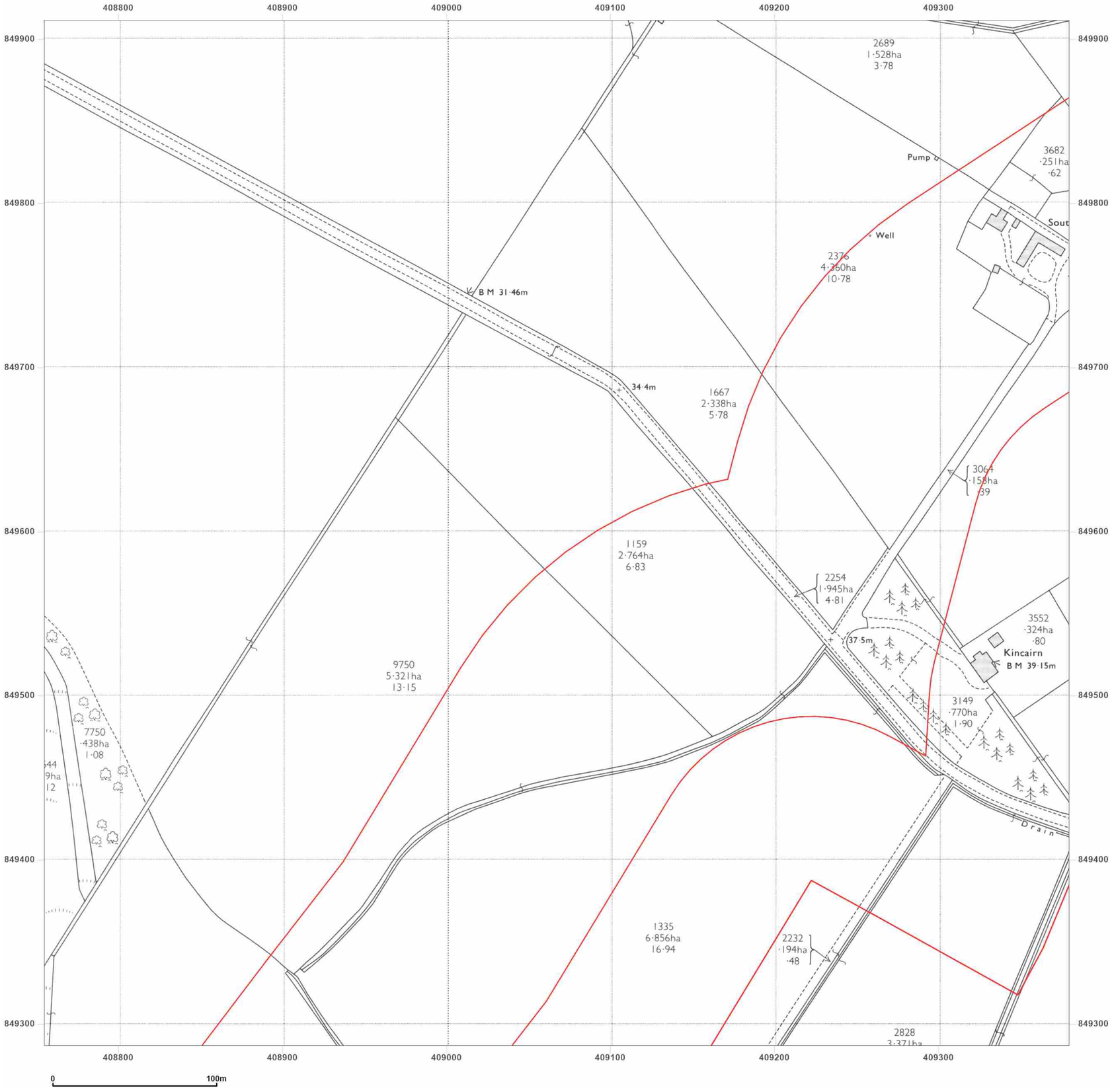


**Site Details:**

Peterhead

**Client Ref:** P114176UK001
**Report Ref:** WSP-AKM-TL7-4RJ-QFX_LS_6_9
**Grid Ref:** 409067, 849599

**Map Name:** National Grid

**Map date:** **1978**

**Scale:** 1:2,500

**Printed at:** 1:2,500

N
W E
S

Surveyed 1975
Revised 1975
Edition N/A
Copyright 1978
Levelled 1972

Groundsure INSIGHTS

Powered by OS

Produced by
Groundsure Insights
T: 08444 159000
E: info@groundsure.com
W: www.groundsure.com

© Crown copyright and database rights 2024 Ordnance Survey 100035207

Production date: 17 June 2025

Map legend available at:
www.groundsure.com/sites/default/files/groundsure_legend.pdf

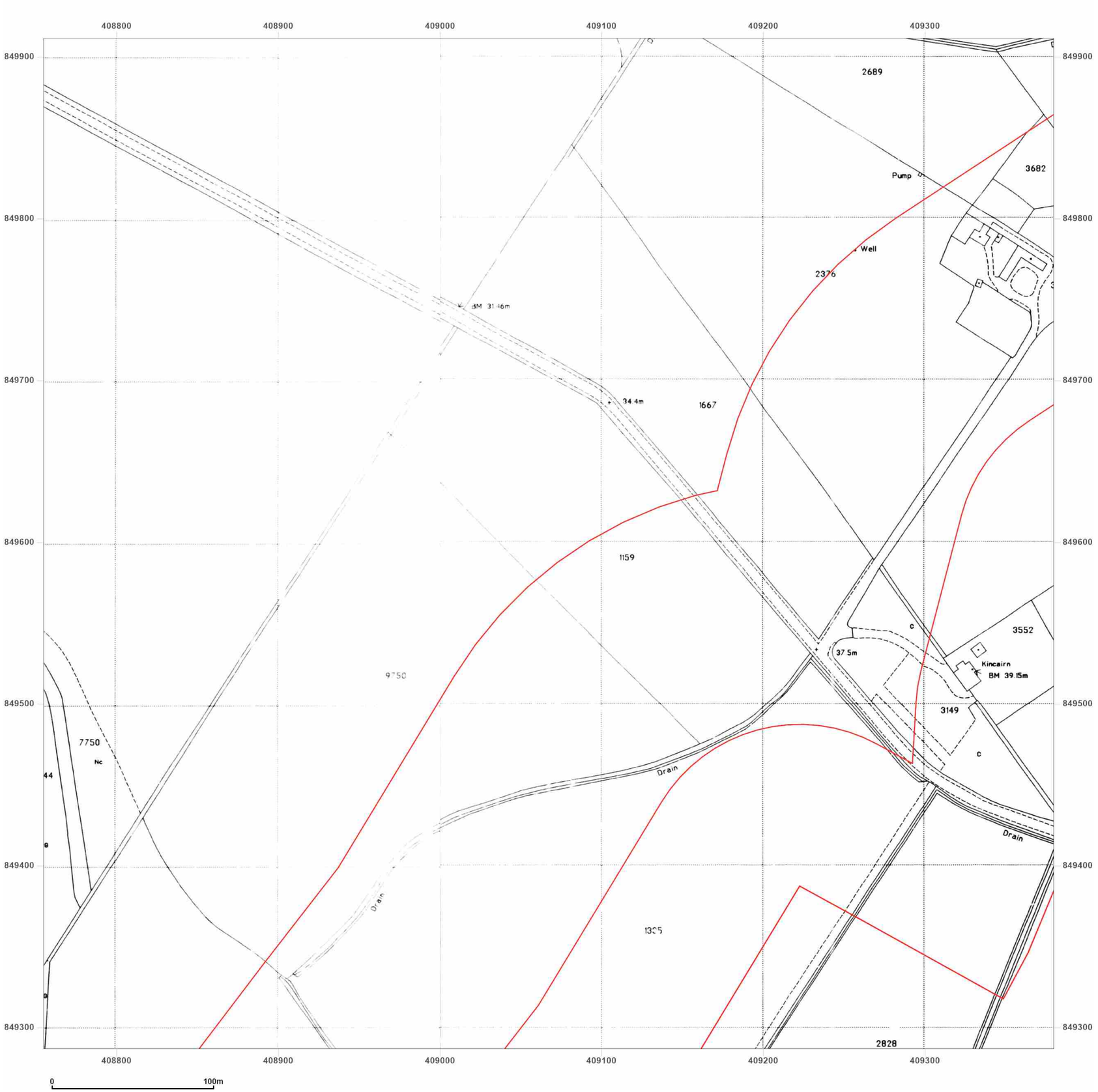


**Site Details:**

Peterhead

**Client Ref:** P114176UK001
**Report Ref:** WSP-AKM-TL7-4RJ-QFX_LS_6_9
**Grid Ref:** 409067, 849599

**Map Name:** National Grid

**Map date:** **1995**

**Scale:** 1:2,500

**Printed at:** 1:2,500

N
W E
S

Surveyed N/A
Revised N/A
Edition N/A
Copyright 1995
Levelled N/A

Surveyed 1995
Revised N/A
Edition N/A
Copyright 1995
Levelled N/A

Groundsure INSIGHTS

Powered by OS

Produced by
Groundsure Insights
T: 08444 159000
E: info@groundsure.com
W: www.groundsure.com

© Crown copyright and database rights 2024 Ordnance Survey 100035207

Production date: 17 June 2025

Map legend available at:
www.groundsure.com/sites/default/files/groundsure_legend.pdf

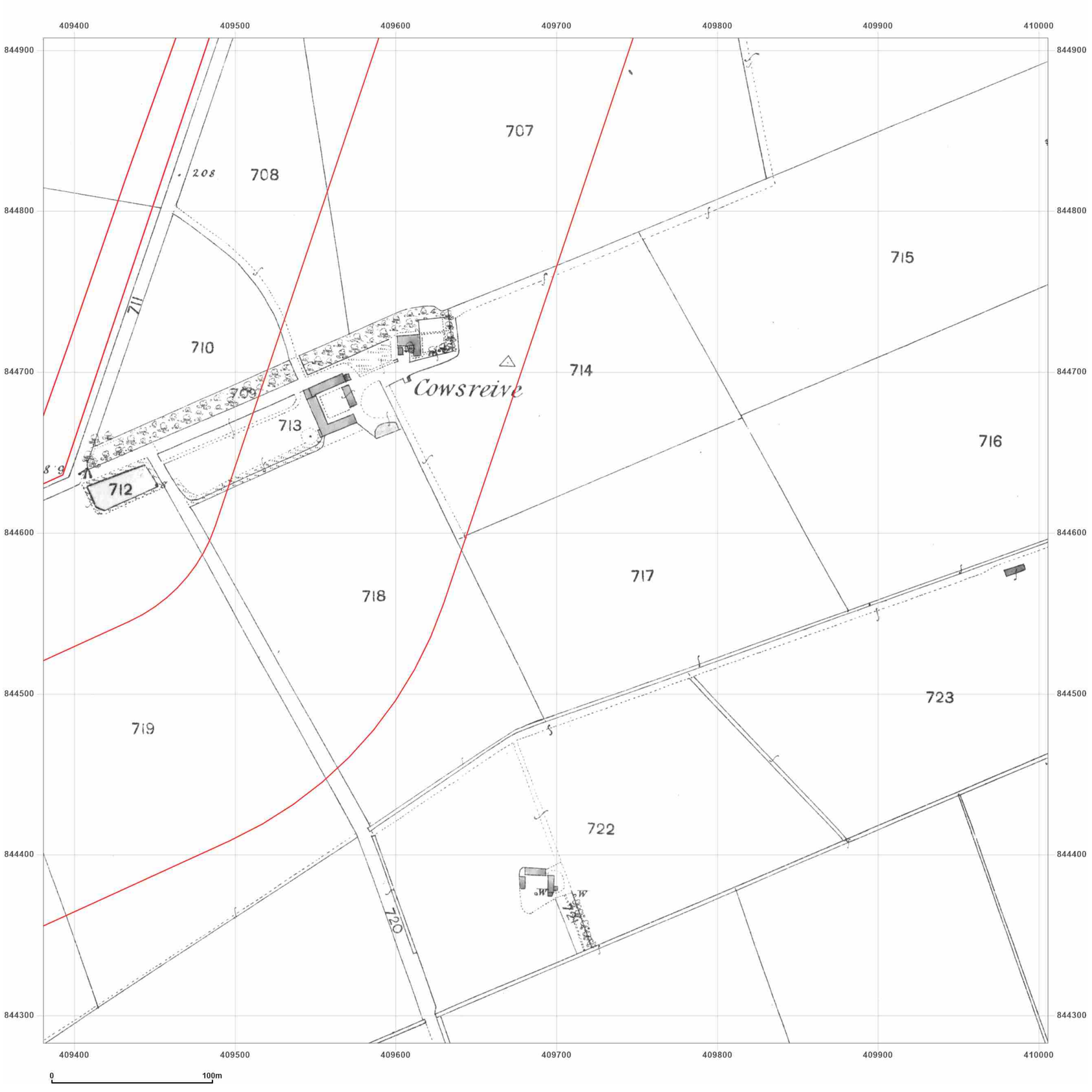


**Site Details:**

Peterhead

**Client Ref:** P114176UK001
**Report Ref:** WSP-AKM-TL7-4RJ-QFX_LS_7_1
**Grid Ref:** 409693, 844595

**Map Name:** County Series

**Map date:** **1870**

**Scale:** 1:2,500

**Printed at:** 1:2,500

N
W E
S

Surveyed 1870
Revised 1870
Edition N/A
Copyright N/A
Levelled N/A

Groundsure INSIGHTS

Powered by OS

Produced by
Groundsure Insights
T: 08444 159000
E: info@groundsure.com
W: www.groundsure.com

© Crown copyright and database rights 2024 Ordnance Survey 100035207

Production date: 17 June 2025

Map legend available at:
www.groundsure.com/sites/default/files/groundsure_legend.pdf

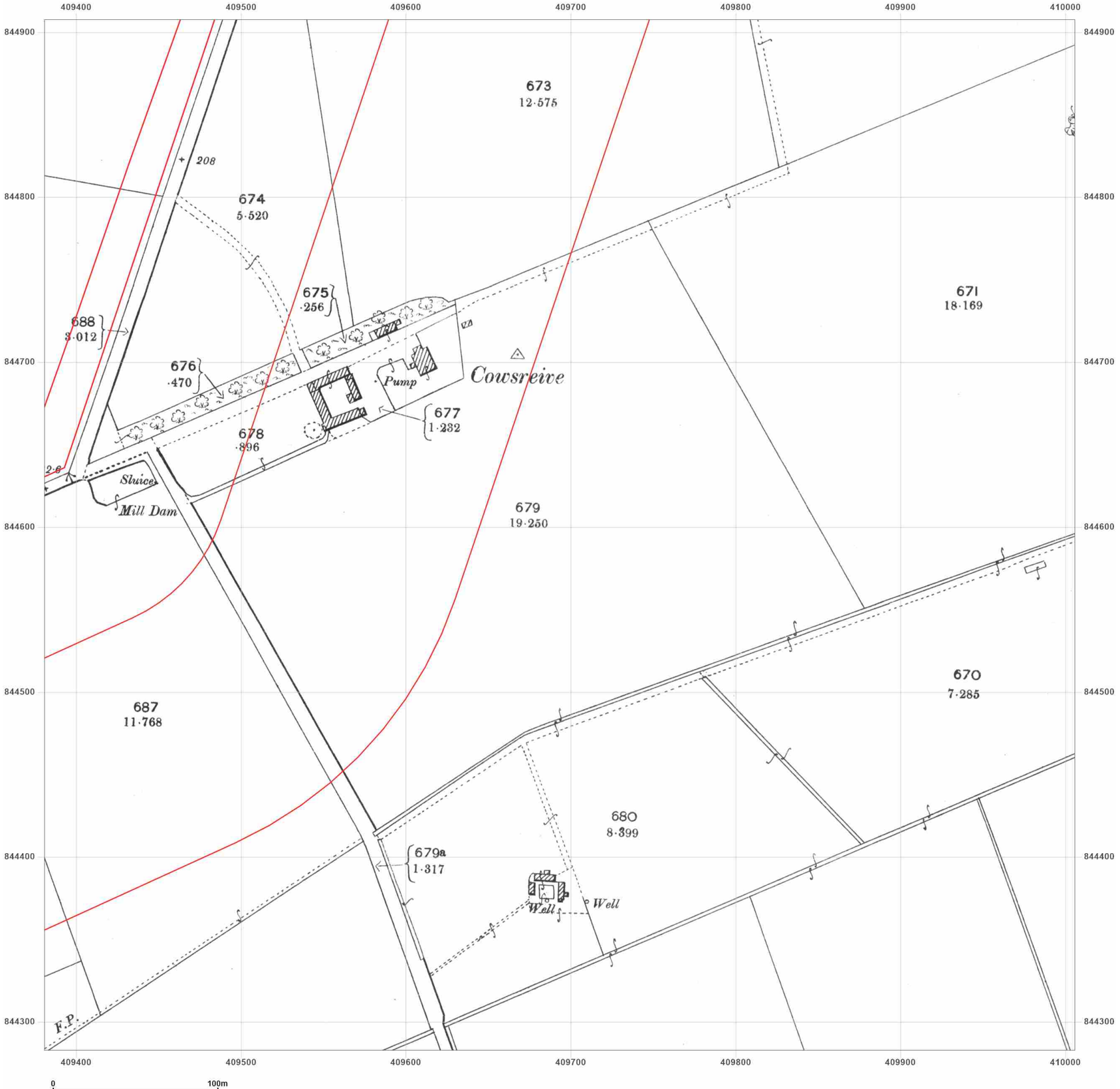


**Site Details:**

Peterhead

**Client Ref:** P114176UK001
**Report Ref:** WSP-AKM-TL7-4RJ-QFX_LS_7_1
**Grid Ref:** 409693, 844595

**Map Name:** County Series

**Map date:** **1901**

**Scale:** 1:2,500

**Printed at:** 1:2,500

N
W E
S

Surveyed 1901
Revised 1901
Edition N/A
Copyright N/A
Levelled N/A

Produced by
Groundsure Insights
T: 08444 159000
E: info@groundsure.com
W: www.groundsure.com

© Crown copyright and database rights 2024 Ordnance Survey 100035207

Production date: 17 June 2025

Map legend available at:
www.groundsure.com/sites/default/files/groundsure_legend.pdf

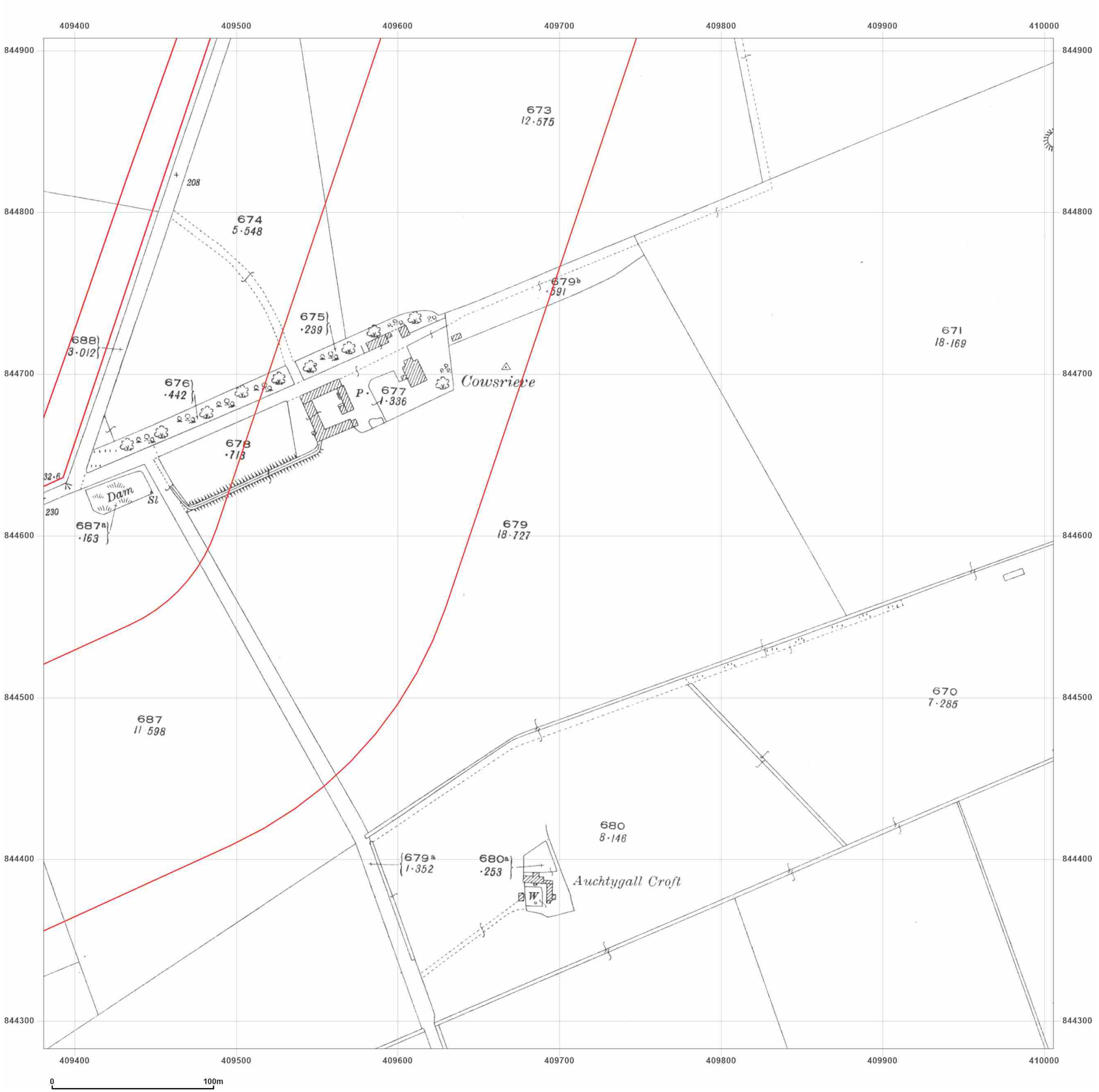


**Site Details:**

Peterhead

**Client Ref:** P114176UK001
**Report Ref:** WSP-AKM-TL7-4RJ-QFX_LS_7_1
**Grid Ref:** 409693, 844595

**Map Name:** County Series

**Map date:** **1926**

**Scale:** 1:2,500

**Printed at:** 1:2,500

N
W E
S

Surveyed 1926
Revised 1926
Edition N/A
Copyright N/A
Levelled N/A

Produced by
Groundsure Insights
T: 08444 159000
E: info@groundsure.com
W: www.groundsure.com

© Crown copyright and database rights 2024 Ordnance Survey 100035207

Production date: 17 June 2025

Map legend available at:
www.groundsure.com/sites/default/files/groundsure_legend.pdf

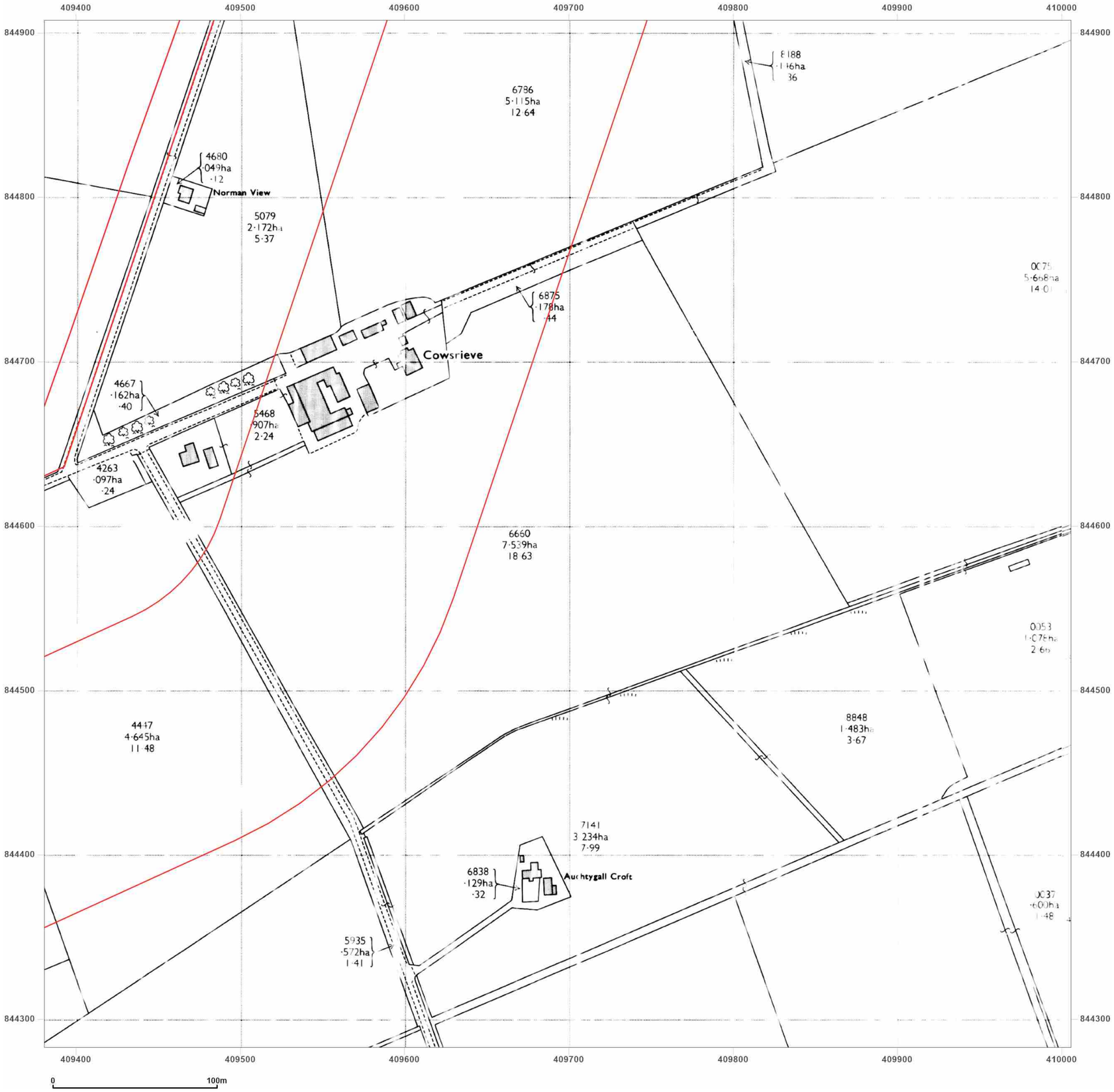


**Site Details:**

Peterhead

**Client Ref:** P114176UK001
**Report Ref:** WSP-AKM-TL7-4RJ-QFX_LS_7_1
**Grid Ref:** 409693, 844595

**Map Name:** National Grid

**Map date:** **1973**

**Scale:** 1:2,500

**Printed at:** 1:2,500

N
W E
S

Surveyed N/A
Revised N/A
Edition N/A
Copyright N/A
Levelled N/A

Surveyed N/A
Revised N/A
Edition N/A
Copyright N/A
Levelled N/A

Groundsure INSIGHTS

Powered by OS

Produced by
Groundsure Insights
T: 08444 159000
E: info@groundsure.com
W: www.groundsure.com

© Crown copyright and database rights 2024 Ordnance Survey 100035207

Production date: 17 June 2025

Map legend available at:
www.groundsure.com/sites/default/files/groundsure_legend.pdf

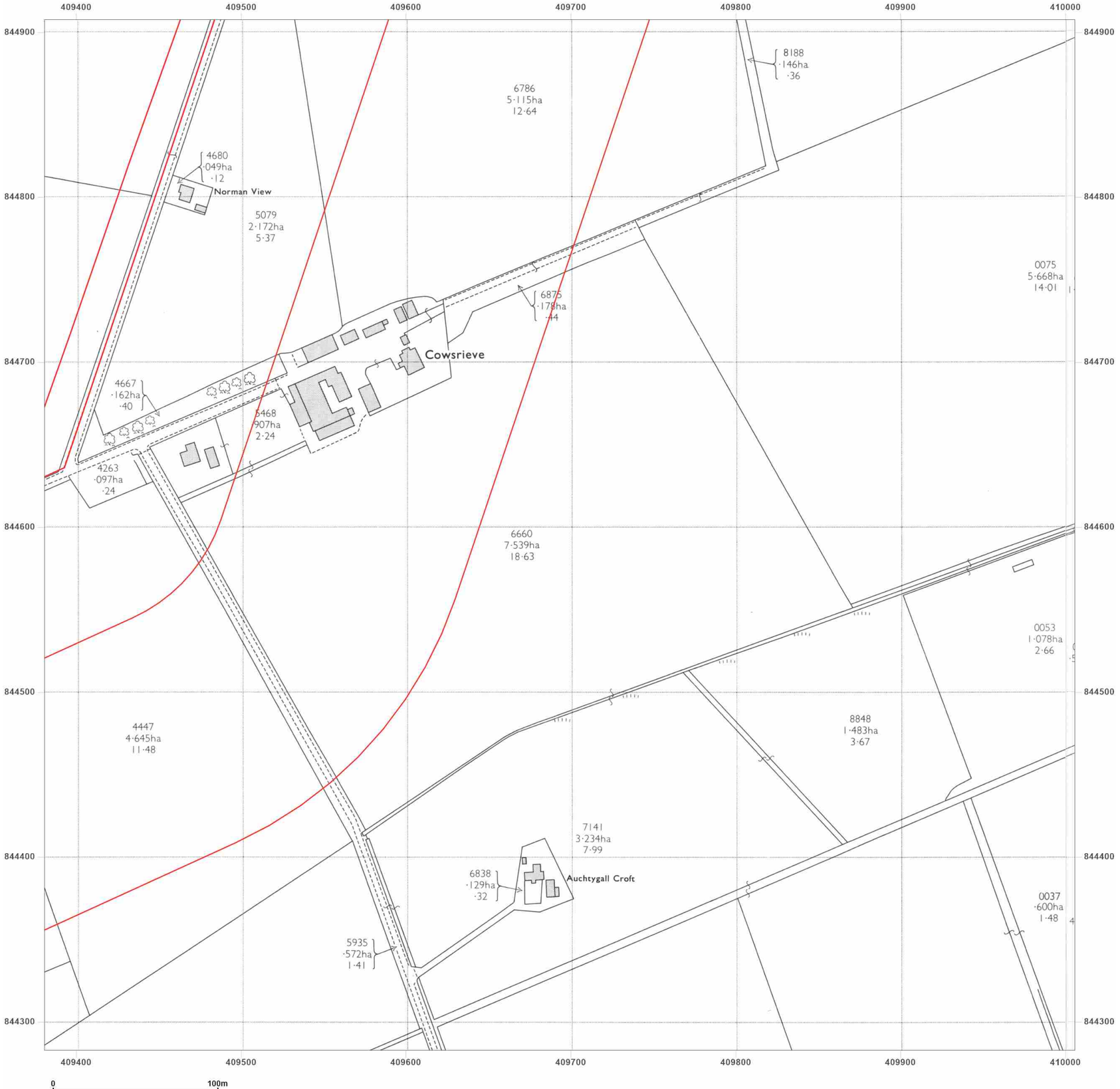


**Site Details:**

Peterhead

**Client Ref:** P114176UK001
**Report Ref:** WSP-AKM-TL7-4RJ-QFX_LS_7_1
**Grid Ref:** 409693, 844595

**Map Name:** National Grid

**Map date:** **1973**

**Scale:** 1:2,500

**Printed at:** 1:2,500

N
W E
S

Surveyed 1972
Revised 1972
Edition N/A
Copyright 1973
Levelled 1955

Surveyed 1972
Revised 1972
Edition N/A
Copyright 1973
Levelled 1955

Groundsure INSIGHTS

Powered by

Produced by
Groundsure Insights
T: 08444 159000
E: info@groundsure.com
W: www.groundsure.com

© Crown copyright and database rights 2024 Ordnance Survey 100035207

Production date: 17 June 2025

Map legend available at:
www.groundsure.com/sites/default/files/groundsure_legend.pdf

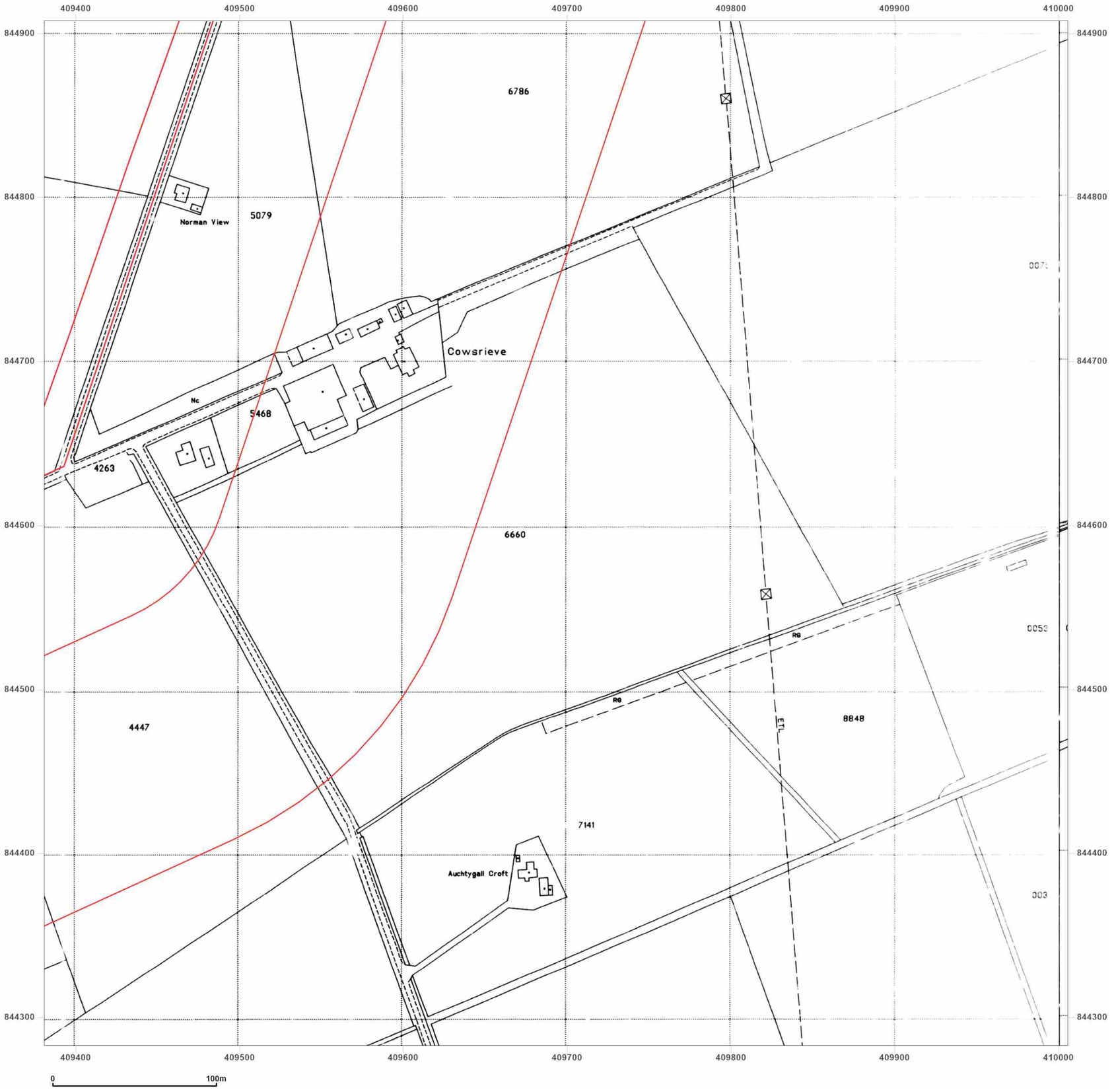


**Site Details:**

Peterhead

**Client Ref:** P114176UK001
**Report Ref:** WSP-AKM-TL7-4RJ-QFX_LS_7_1
**Grid Ref:** 409693, 844595

**Map Name:** National Grid

**Map date:** **1994-1995**

**Scale:** 1:2,500

**Printed at:** 1:2,500

N
W E
S

Surveyed N/A
Revised N/A
Edition N/A
Copyright 1995
Levelled N/A

Surveyed N/A
Revised N/A
Edition N/A
Copyright 1994
Levelled N/A

Groundsure INSIGHTS

Powered by OS

Produced by
Groundsure Insights
T: 08444 159000
E: info@groundsure.com
W: www.groundsure.com

© Crown copyright and database rights 2024 Ordnance Survey 100035207

Production date: 17 June 2025

Map legend available at:
www.groundsure.com/sites/default/files/groundsure_legend.pdf

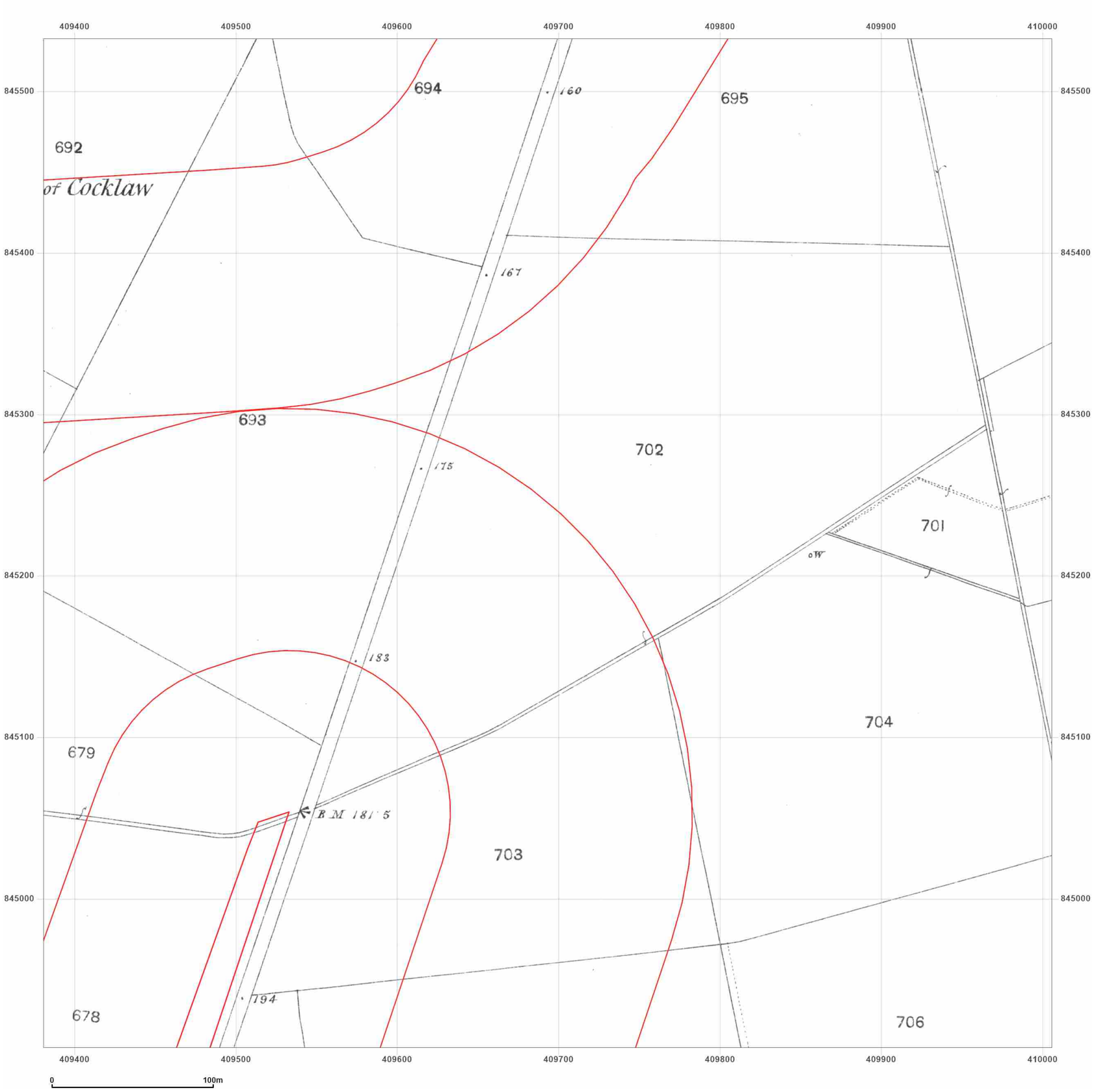


**Site Details:**

Peterhead

**Client Ref:** P114176UK001
**Report Ref:** WSP-AKM-TL7-4RJ-QFX_LS_7_2
**Grid Ref:** 409693, 845220

**Map Name:** County Series

**Map date:** **1870**

**Scale:** 1:2,500

**Printed at:** 1:2,500

N
W E
S

Surveyed 1870
Revised 1870
Edition N/A
Copyright N/A
Levelled N/A

Produced by
Groundsure Insights
T: 08444 159000
E: info@groundsure.com
W: www.groundsure.com

© Crown copyright and database rights 2024 Ordnance Survey 100035207

Production date: 17 June 2025

Map legend available at:
www.groundsure.com/sites/default/files/groundsure_legend.pdf

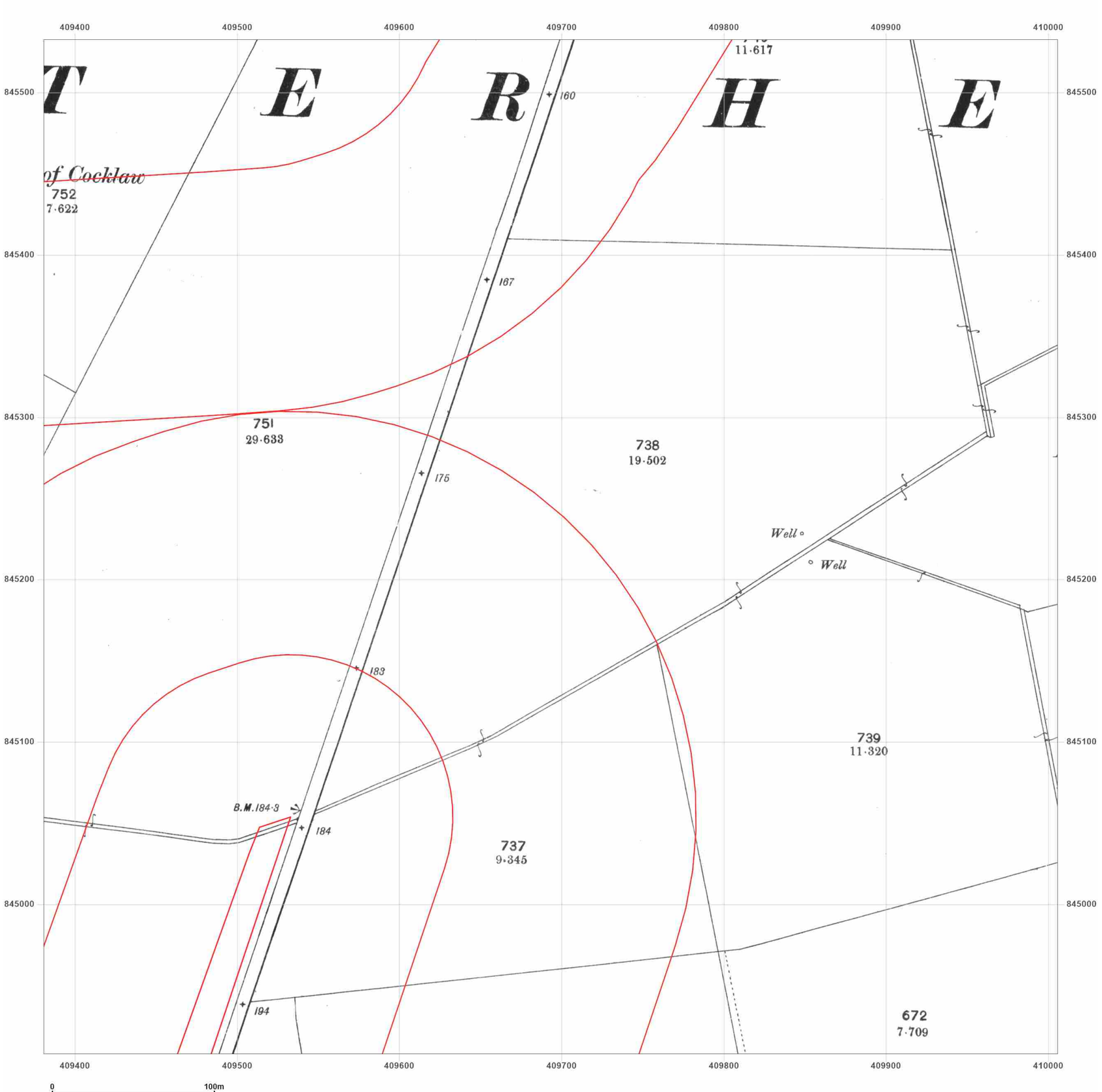


WSP

**Site Details:**

Peterhead

**Client Ref:** P114176UK001
**Report Ref:** WSP-AKM-TL7-4RJ-QFX_LS_7_2
**Grid Ref:** 409693, 845220

**Map Name:** County Series
**Map date:** **1901**
**Scale:** 1:2,500
**Printed at:** 1:2,500

N
W E
S

Surveyed 1901
Revised 1901
Edition N/A
Copyright N/A
Levelled N/A

Groundsure INSIGHTS

Powered by OS

Produced by
Groundsure Insights
T: 08444 159000
E: info@groundsure.com
W: www.groundsure.com

© Crown copyright and database rights 2024 Ordnance Survey 100035207

Production date: 17 June 2025

Map legend available at:
www.groundsure.com/sites/default/files/groundsure_legend.pdf

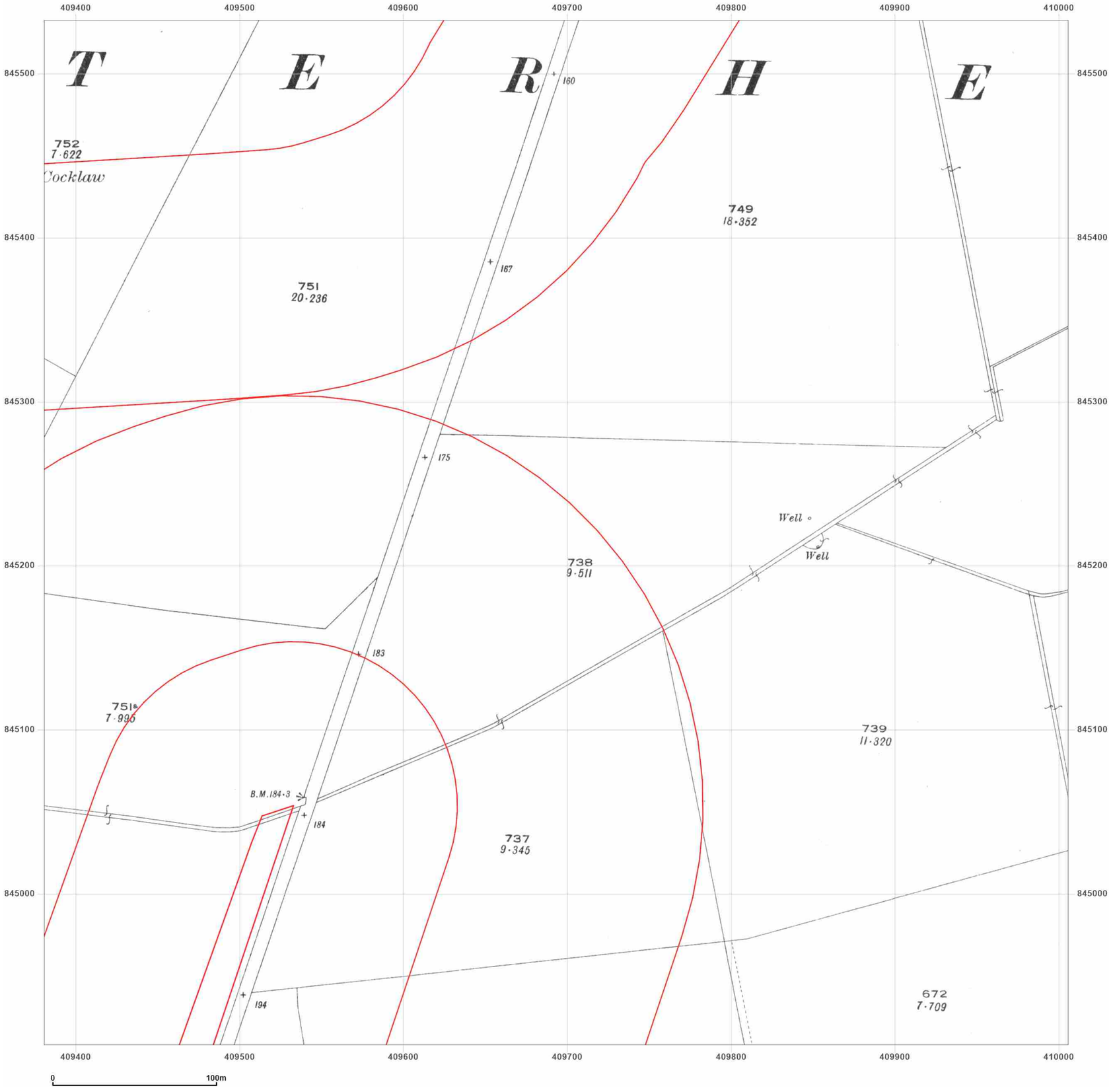


**Site Details:**

Peterhead

**Client Ref:** P114176UK001
**Report Ref:** WSP-AKM-TL7-4RJ-QFX_LS_7_2
**Grid Ref:** 409693, 845220

**Map Name:** County Series

**Map date:** **1926**

**Scale:** 1:2,500

**Printed at:** 1:2,500

N
W E
S

Surveyed 1926
Revised 1926
Edition N/A
Copyright N/A
Levelled N/A

Groundsure INSIGHTS

Powered by OS

Produced by
Groundsure Insights
T: 08444 159000
E: info@groundsure.com
W: www.groundsure.com

© Crown copyright and database rights 2024 Ordnance Survey 100035207

Production date: 17 June 2025

Map legend available at:
www.groundsure.com/sites/default/files/groundsure_legend.pdf

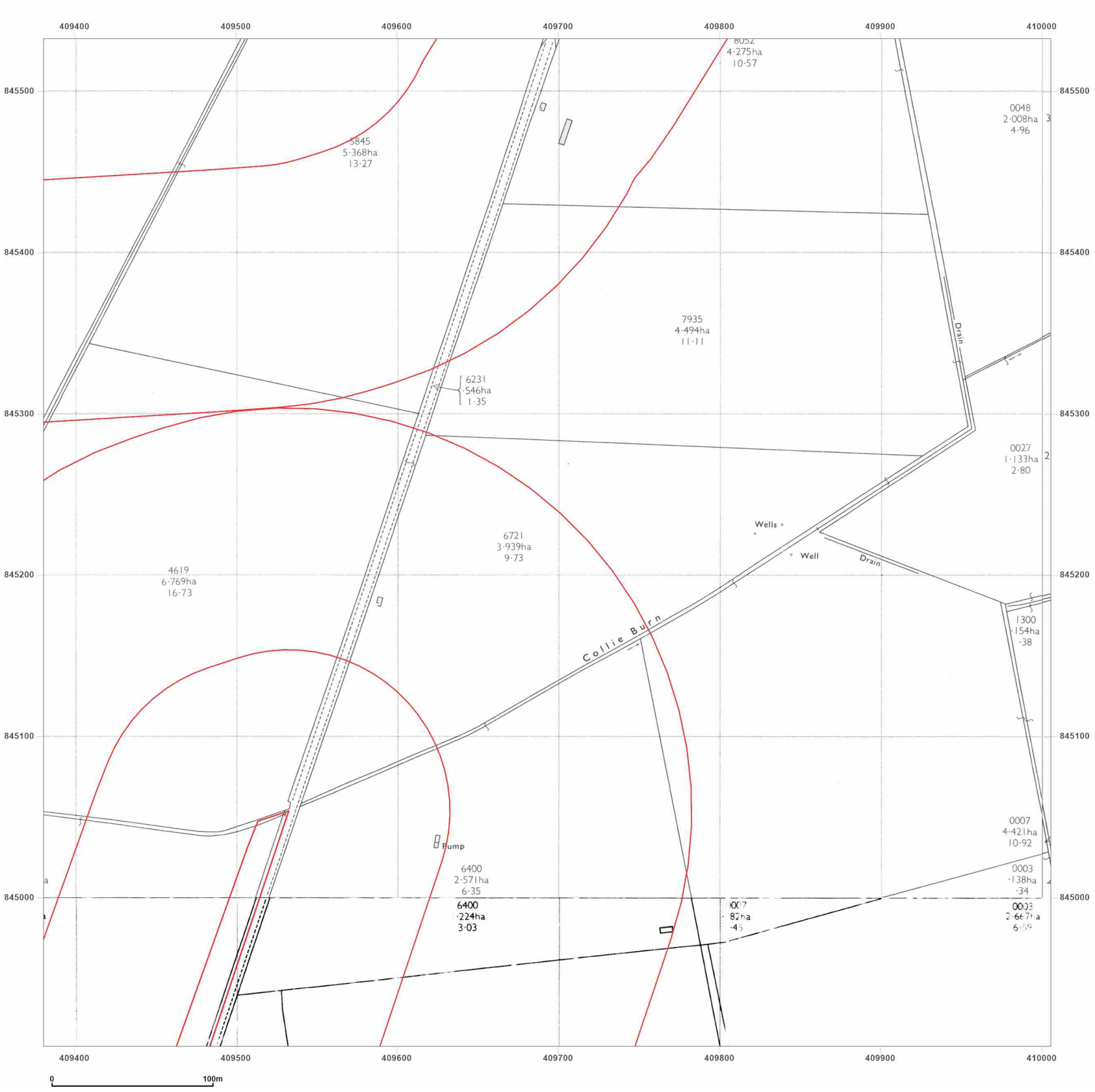


**Site Details:**

Peterhead

**Client Ref:** P114176UK001
**Report Ref:** WSP-AKM-TL7-4RJ-QFX_LS_7_2
**Grid Ref:** 409693, 845220

**Map Name:** National Grid

**Map date:** **1972-1975**

**Scale:** 1:2,500

**Printed at:** 1:2,500

N
W E
S

| | | |
|---|---|---|
| Surveyed 1971 | | Surveyed 1974 |
| Revised 1971 | | Revised 1974 |
| Edition N/A | | Edition N/A |
| Copyright 1972 | | Copyright 1975 |
| Levelled 1971 | | Levelled 1955 |
| Surveyed N/A | | Surveyed N/A |
| Revised N/A | | Revised N/A |
| Edition N/A | | Edition N/A |
| Copyright N/A | | Copyright N/A |
| Levelled N/A | | Levelled N/A |

Groundsure INSIGHTS

Powered by OS

Produced by
Groundsure Insights
T: 08444 159000
E: info@groundsure.com
W: www.groundsure.com

© Crown copyright and database rights 2024 Ordnance Survey 100035207

Production date: 17 June 2025

Map legend available at:
www.groundsure.com/sites/default/files/groundsure_legend.pdf

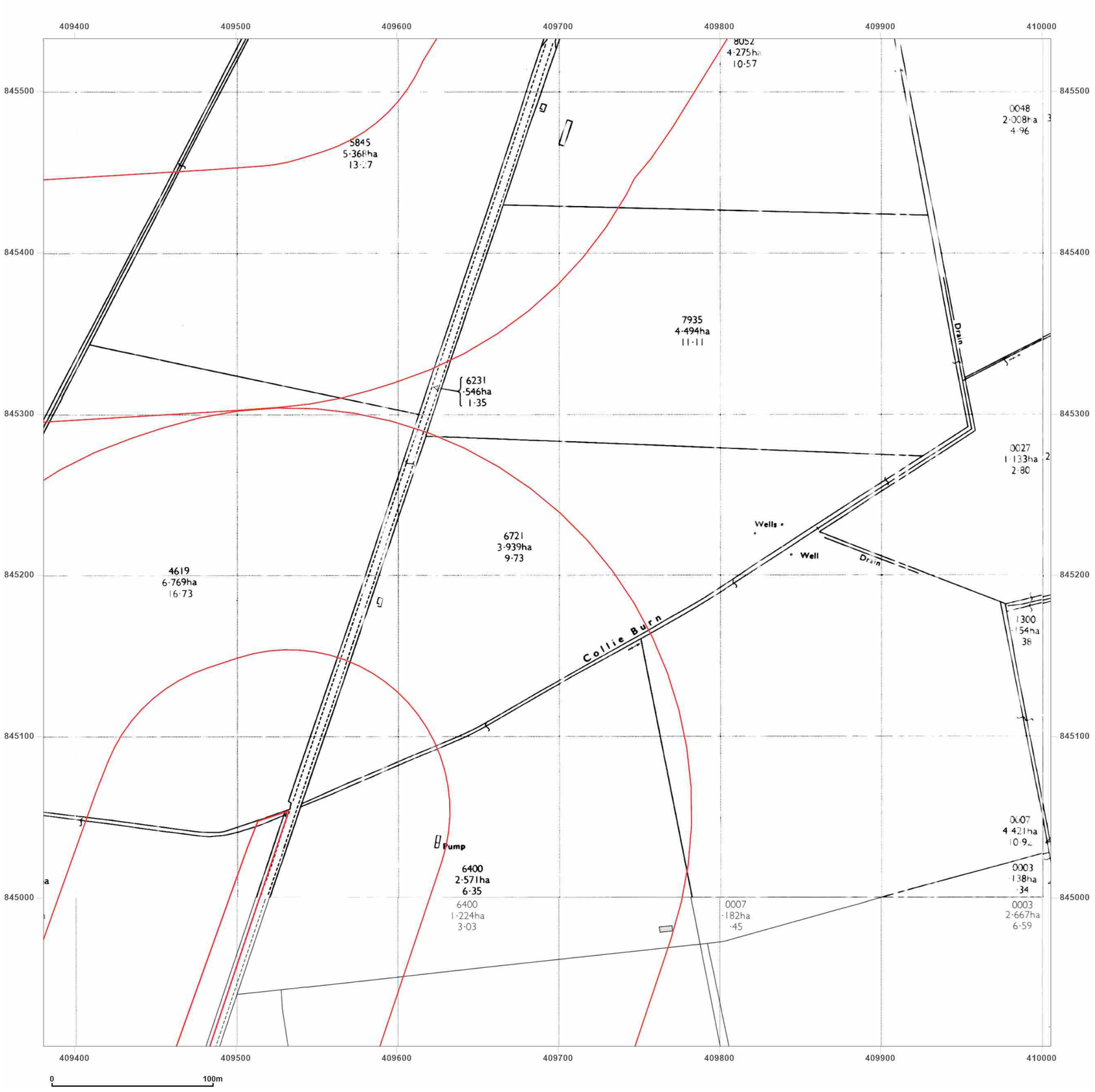


**Site Details:**

Peterhead

**Client Ref:** P114176UK001
**Report Ref:** WSP-AKM-TL7-4RJ-QFX_LS_7_2
**Grid Ref:** 409693, 845220

**Map Name:** National Grid

**Map date:** **1972-1975**

**Scale:** 1:2,500

**Printed at:** 1:2,500

N
W E
S

Surveyed N/A
Revised N/A
Edition N/A
Copyright N/A
Levelled N/A

Surveyed N/A
Revised N/A
Edition N/A
Copyright N/A
Levelled N/A

Surveyed 1972
Revised 1972
Edition N/A
Copyright 1973
Levelled 1955

Surveyed 1972
Revised 1972
Edition N/A
Copyright 1973
Levelled 1955

Groundsure INSIGHTS

Powered by OS

Produced by
Groundsure Insights
T: 08444 159000
E: info@groundsure.com
W: www.groundsure.com

© Crown copyright and database rights 2024 Ordnance Survey 100035207

Production date: 17 June 2025

Map legend available at:
www.groundsure.com/sites/default/files/groundsure_legend.pdf

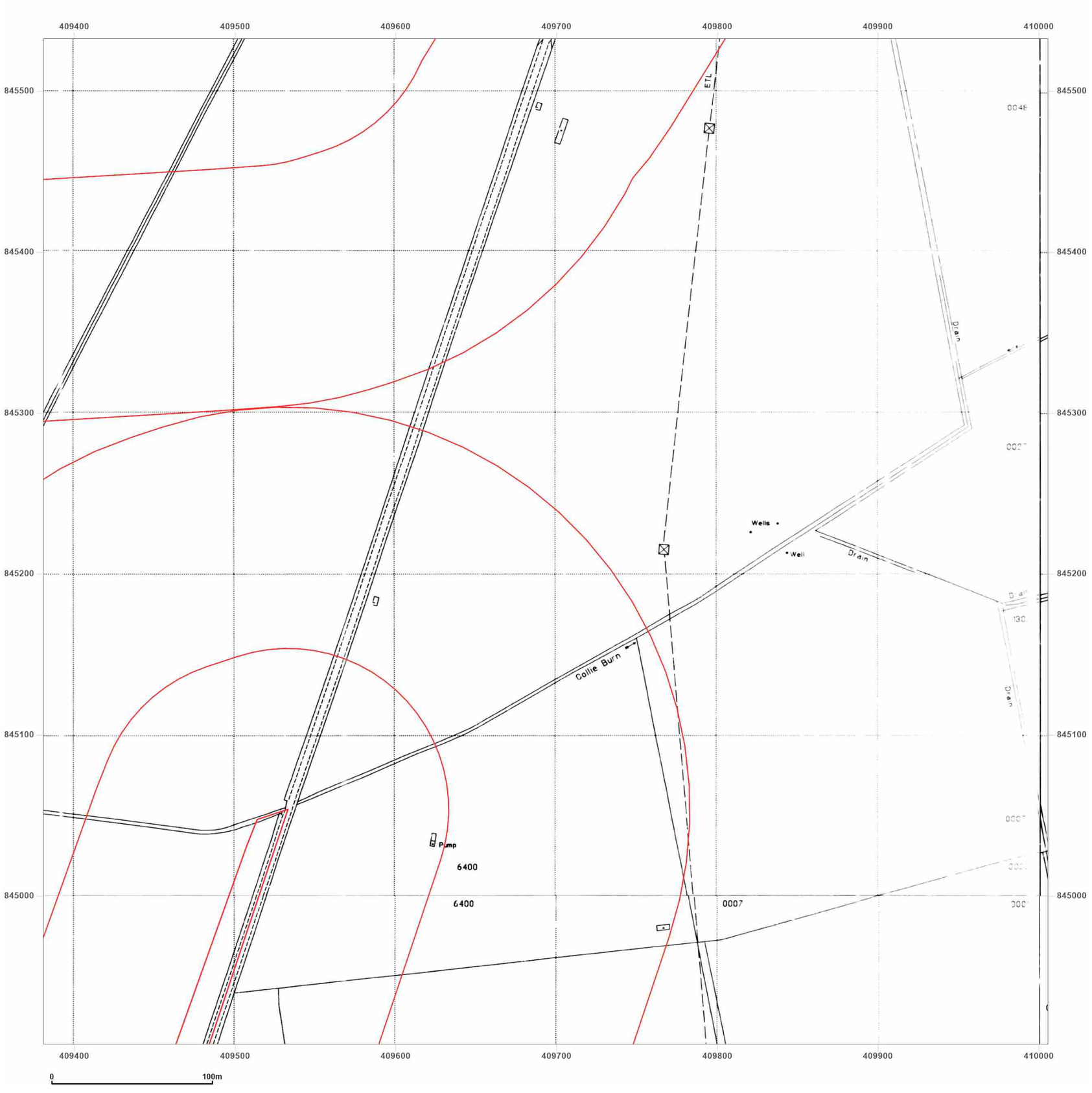


**Site Details:**

Peterhead

**Client Ref:** P114176UK001
**Report Ref:** WSP-AKM-TL7-4RJ-QFX_LS_7_2
**Grid Ref:** 409693, 845220

**Map Name:** National Grid

**Map date:** **1994-1995**

**Scale:** 1:2,500

**Printed at:** 1:2,500

N
W E
S

| | |
|---|---|
| Surveyed 1995 | Surveyed N/A |
| Revised N/A | Revised N/A |
| Edition N/A | Edition N/A |
| Copyright 1995 | Copyright 1994 |
| Levelled N/A | Levelled N/A |
| Surveyed N/A | Surveyed N/A |
| Revised N/A | Revised N/A |
| Edition N/A | Edition N/A |
| Copyright 1995 | Copyright 1994 |
| Levelled N/A | Levelled N/A |

Groundsure INSIGHTS

Powered by OS

Produced by
Groundsure Insights
T: 08444 159000
E: info@groundsure.com
W: www.groundsure.com

© Crown copyright and database rights 2024 Ordnance Survey 100035207

Production date: 17 June 2025

Map legend available at:
www.groundsure.com/sites/default/files/groundsure_legend.pdf

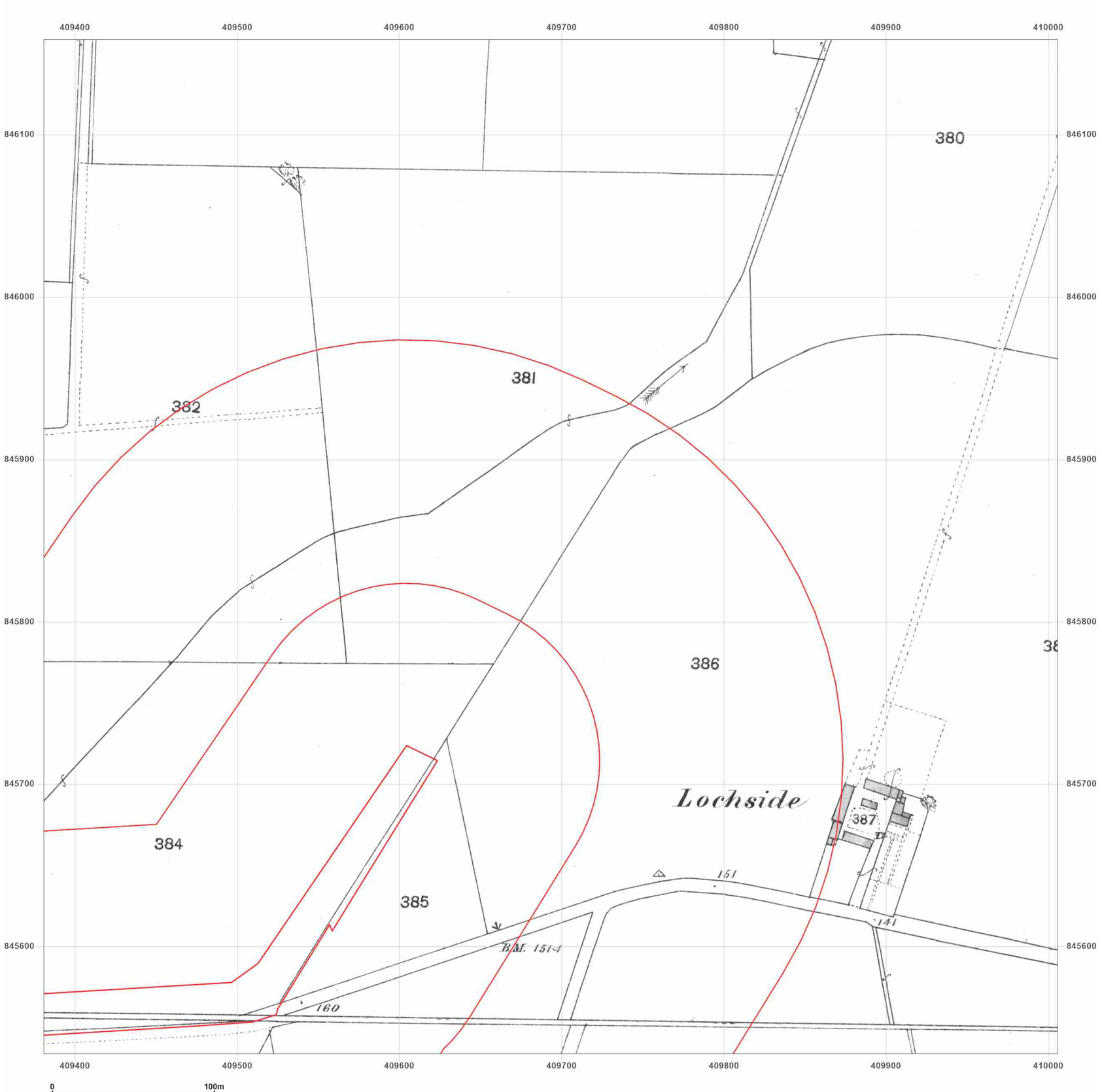


**Site Details:**

Peterhead

**Client Ref:** P114176UK001
**Report Ref:** WSP-AKM-TL7-4RJ-QFX_LS_7_3
**Grid Ref:** 409693, 845846

**Map Name:** County Series

**Map date:** **1869-1870**

**Scale:** 1:2,500

**Printed at:** 1:2,500

N
W E
S

Surveyed 1869
Revised 1869
Edition N/A
Copyright N/A
Levelled N/A



Surveyed 1870
Revised 1870
Edition N/A
Copyright N/A
Levelled N/A

Groundsure INSIGHTS

Powered by OS

Produced by
Groundsure Insights
T: 08444 159000
E: info@groundsure.com
W: www.groundsure.com

© Crown copyright and database rights 2024 Ordnance Survey 100035207

Production date: 17 June 2025

Map legend available at:
www.groundsure.com/sites/default/files/groundsure_legend.pdf

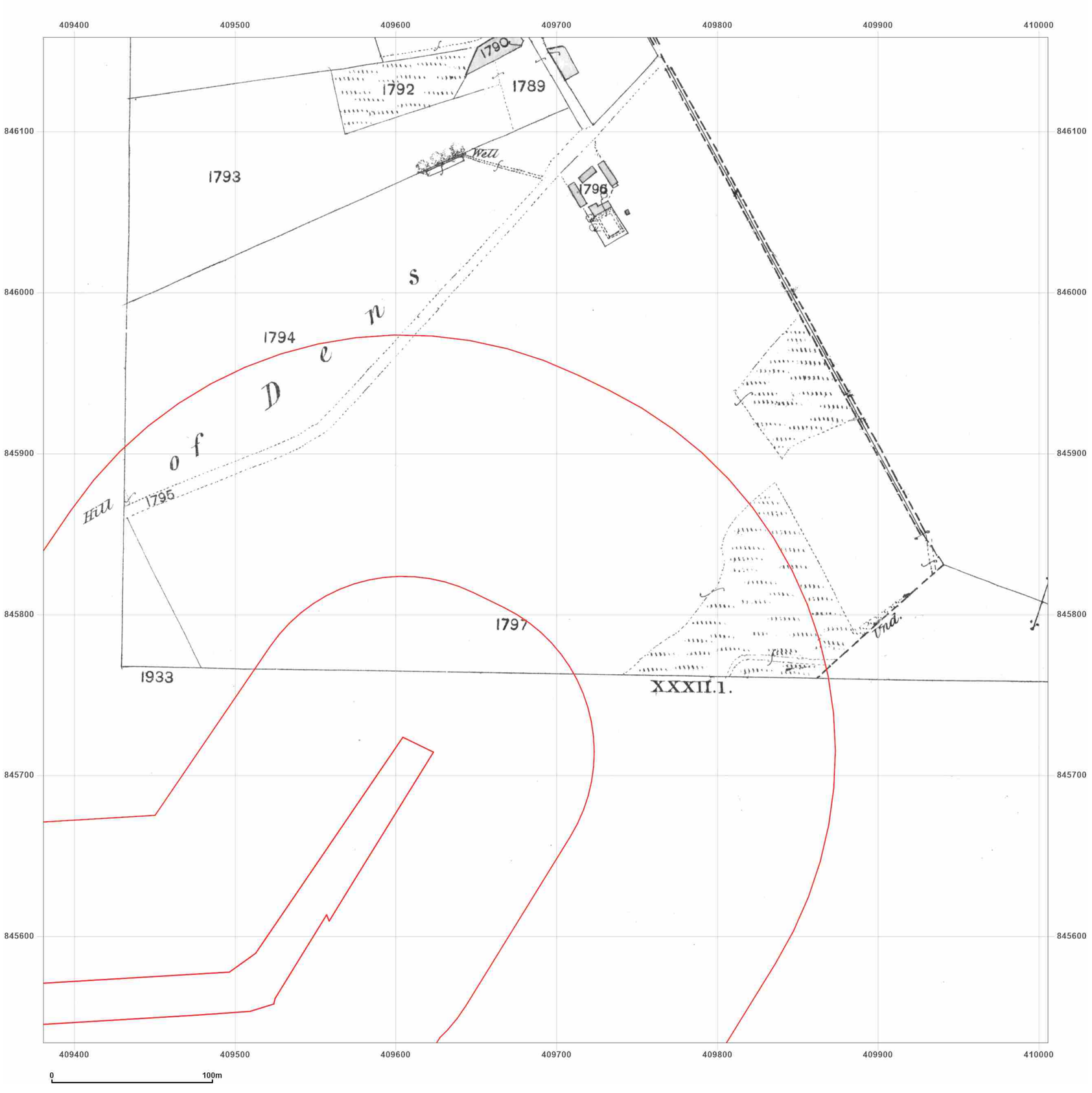


**Site Details:**

Peterhead

**Client Ref:** P114176UK001
**Report Ref:** WSP-AKM-TL7-4RJ-QFX_LS_7_3
**Grid Ref:** 409693, 845846

**Map Name:** County Series

**Map date:** **1870**

**Scale:** 1:2,500

**Printed at:** 1:2,500

N
W E
S

Surveyed 1870
Revised 1870
Edition N/A
Copyright N/A
Levelled N/A



Groundsure INSIGHTS

Powered by

Produced by
Groundsure Insights
T: 08444 159000
E: info@groundsure.com
W: www.groundsure.com

© Crown copyright and database rights 2024 Ordnance Survey 100035207

Production date: 17 June 2025

Map legend available at:
www.groundsure.com/sites/default/files/groundsure_legend.pdf

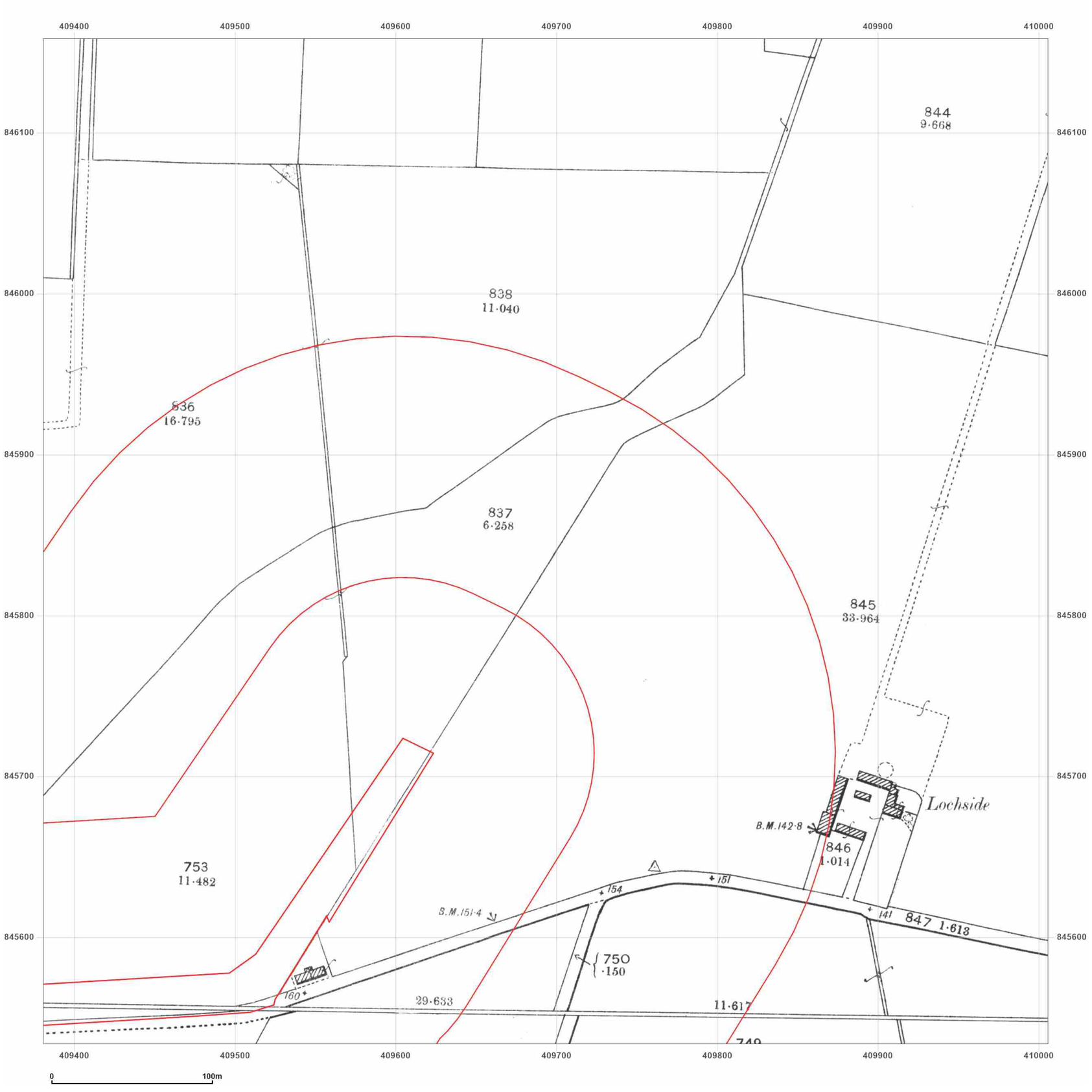


**Site Details:**

Peterhead

**Client Ref:** P114176UK001
**Report Ref:** WSP-AKM-TL7-4RJ-QFX_LS_7_3
**Grid Ref:** 409693, 845846

**Map Name:** County Series

**Map date:** **1901**

**Scale:** 1:2,500

**Printed at:** 1:2,500

N
W E
S

Surveyed 1901
Revised 1901
Edition N/A
Copyright N/A
Levelled N/A



Surveyed 1901
Revised 1901
Edition N/A
Copyright N/A
Levelled N/A

Groundsure INSIGHTS

Powered by OS

Produced by
Groundsure Insights
T: 08444 159000
E: info@groundsure.com
W: www.groundsure.com

© Crown copyright and database rights 2024 Ordnance Survey 100035207

Production date: 17 June 2025

Map legend available at:
www.groundsure.com/sites/default/files/groundsure_legend.pdf

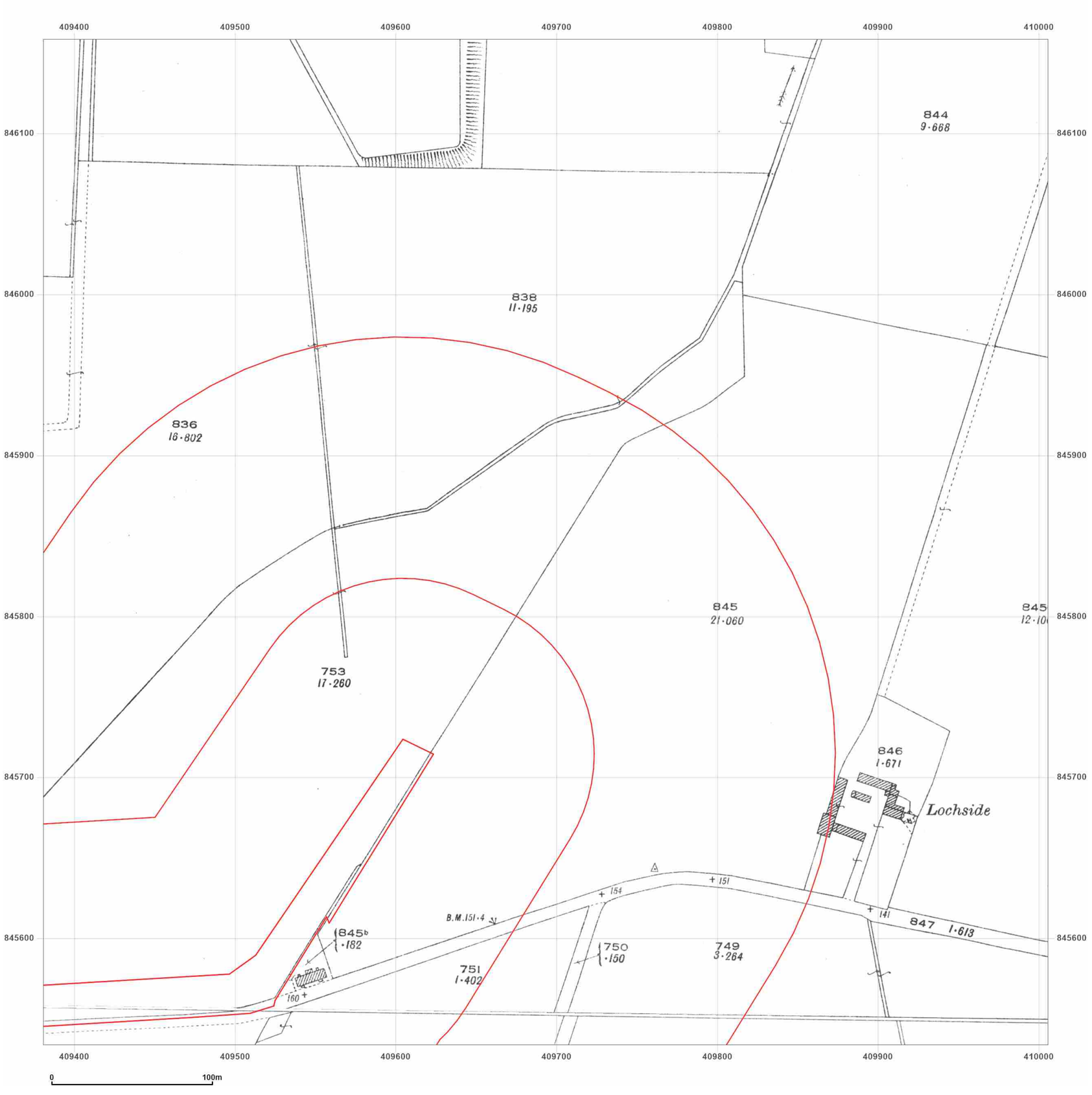


**Site Details:**

Peterhead

**Client Ref:** P114176UK001
**Report Ref:** WSP-AKM-TL7-4RJ-QFX_LS_7_3
**Grid Ref:** 409693, 845846

**Map Name:** County Series

**Map date:** **1926**

**Scale:** 1:2,500

**Printed at:** 1:2,500

N
W E
S

Surveyed 1926
Revised 1926
Edition N/A
Copyright N/A
Levelled N/A

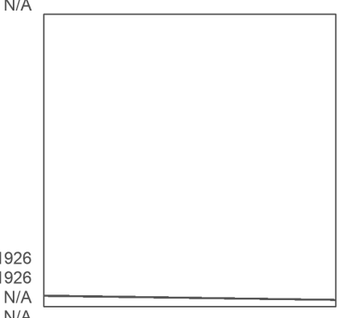

Surveyed 1926
Revised 1926
Edition N/A
Copyright N/A
Levelled N/A

Groundsure INSIGHTS

Powered by OS

Produced by
Groundsure Insights
T: 08444 159000
E: info@groundsure.com
W: www.groundsure.com

© Crown copyright and database rights 2024 Ordnance Survey 100035207

Production date: 17 June 2025

Map legend available at:
www.groundsure.com/sites/default/files/groundsure_legend.pdf

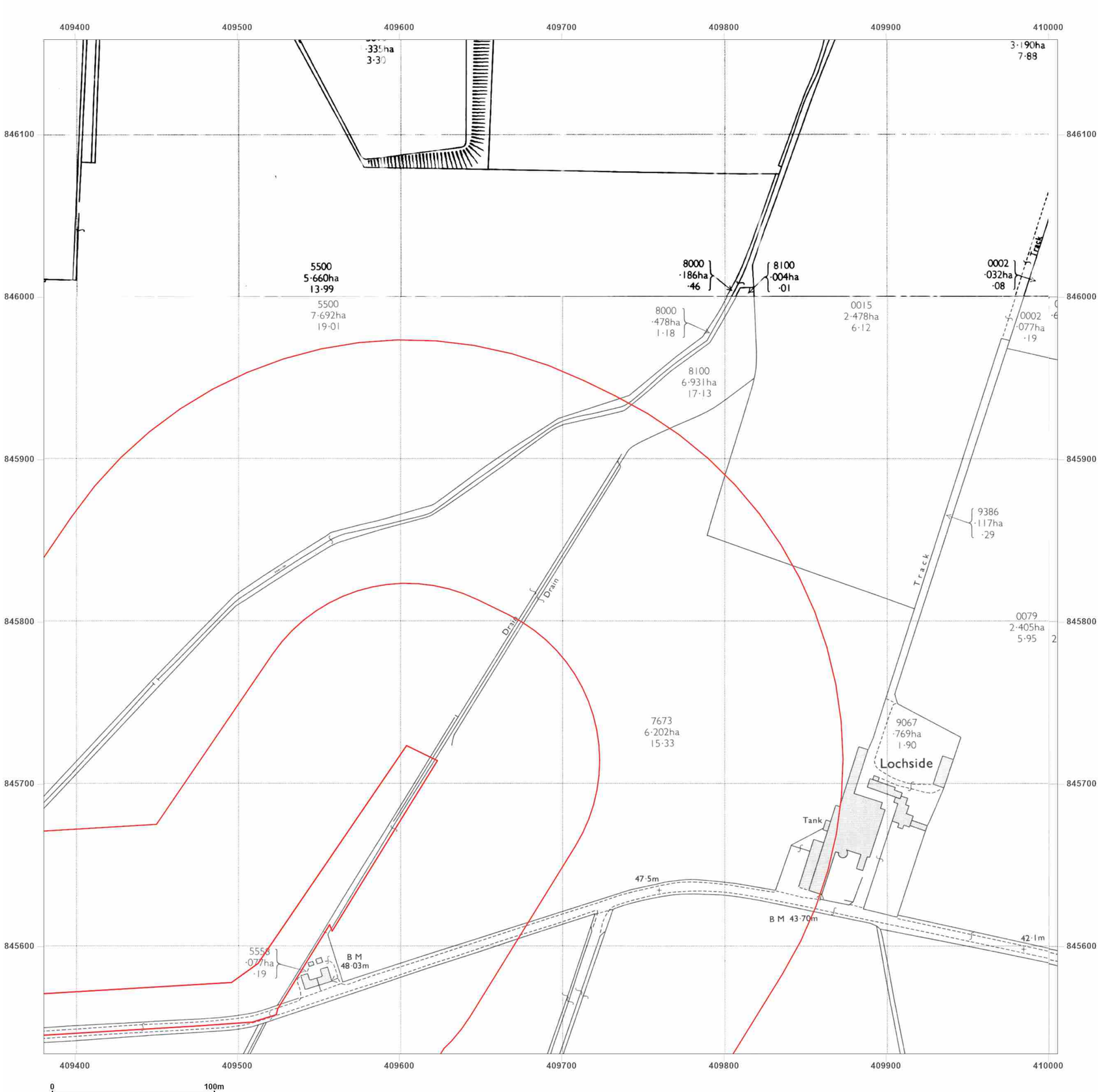


**Site Details:**

Peterhead

**Client Ref:** P114176UK001
**Report Ref:** WSP-AKM-TL7-4RJ-QFX_LS_7_3
**Grid Ref:** 409693, 845846

**Map Name:** National Grid

**Map date:** **1972-1975**

**Scale:** 1:2,500

**Printed at:** 1:2,500

N
W E
S

Surveyed N/A
Revised N/A
Edition N/A
Copyright N/A
Levelled N/A

Surveyed 1971
Revised 1971
Edition N/A
Copyright 1972
Levelled 1971

Surveyed 1974
Revised 1974
Edition N/A
Copyright 1975
Levelled 1955

Groundsure INSIGHTS

Powered by OS

Produced by
Groundsure Insights
T: 08444 159000
E: info@groundsure.com
W: www.groundsure.com

© Crown copyright and database rights 2024 Ordnance Survey 100035207

Production date: 17 June 2025

Map legend available at:
www.groundsure.com/sites/default/files/groundsure_legend.pdf

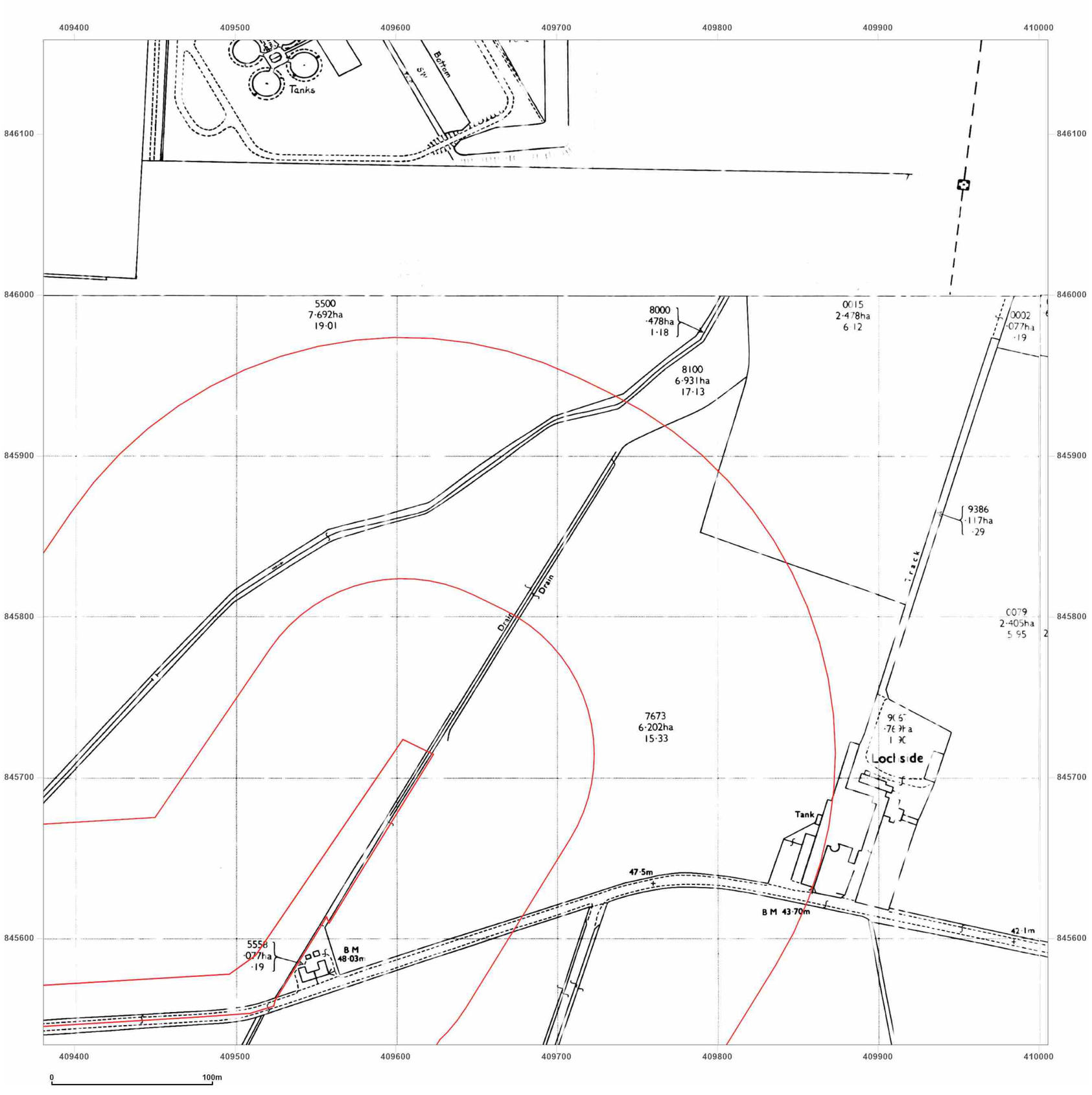


wsp

**Site Details:**

Peterhead

**Client Ref:** P114176UK001
**Report Ref:** WSP-AKM-TL7-4RJ-QFX_LS_7_3
**Grid Ref:** 409693, 845846

**Map Name:** National Grid

**Map date:** **1972-1977**

**Scale:** 1:2,500

**Printed at:** 1:2,500

N
W E
S

Surveyed N/A
Revised N/A
Edition N/A
Copyright N/A
Levelled N/A

Surveyed N/A
Revised N/A
Edition N/A
Copyright N/A
Levelled N/A

Surveyed N/A
Revised N/A
Edition N/A
Copyright N/A
Levelled N/A

Groundsure INSIGHTS

Powered by

Produced by
Groundsure Insights
T: 08444 159000
E: info@groundsure.com
W: www.groundsure.com

© Crown copyright and database rights 2024 Ordnance Survey 100035207

Production date: 17 June 2025

Map legend available at:
www.groundsure.com/sites/default/files/groundsure_legend.pdf




**Site Details:**

Peterhead

**Client Ref:** P114176UK001
**Report Ref:** WSP-AKM-TL7-4RJ-QFX_LS_7_3
**Grid Ref:** 409693, 845846

**Map Name:** National Grid

**Map date:** **1978-1980**

**Scale:** 1:2,500

**Printed at:** 1:2,500

N
W E
S

Surveyed 1975
Revised 1975
Edition N/A
Copyright 1978
Levelled 1972

Surveyed 1967
Revised 1980
Edition N/A
Copyright 1980
Levelled 1967



Groundsure INSIGHTS

Powered by OS

Produced by
Groundsure Insights
T: 08444 159000
E: info@groundsure.com
W: www.groundsure.com

© Crown copyright and database rights 2024 Ordnance Survey 100035207

Production date: 17 June 2025

Map legend available at:
www.groundsure.com/sites/default/files/groundsure_legend.pdf

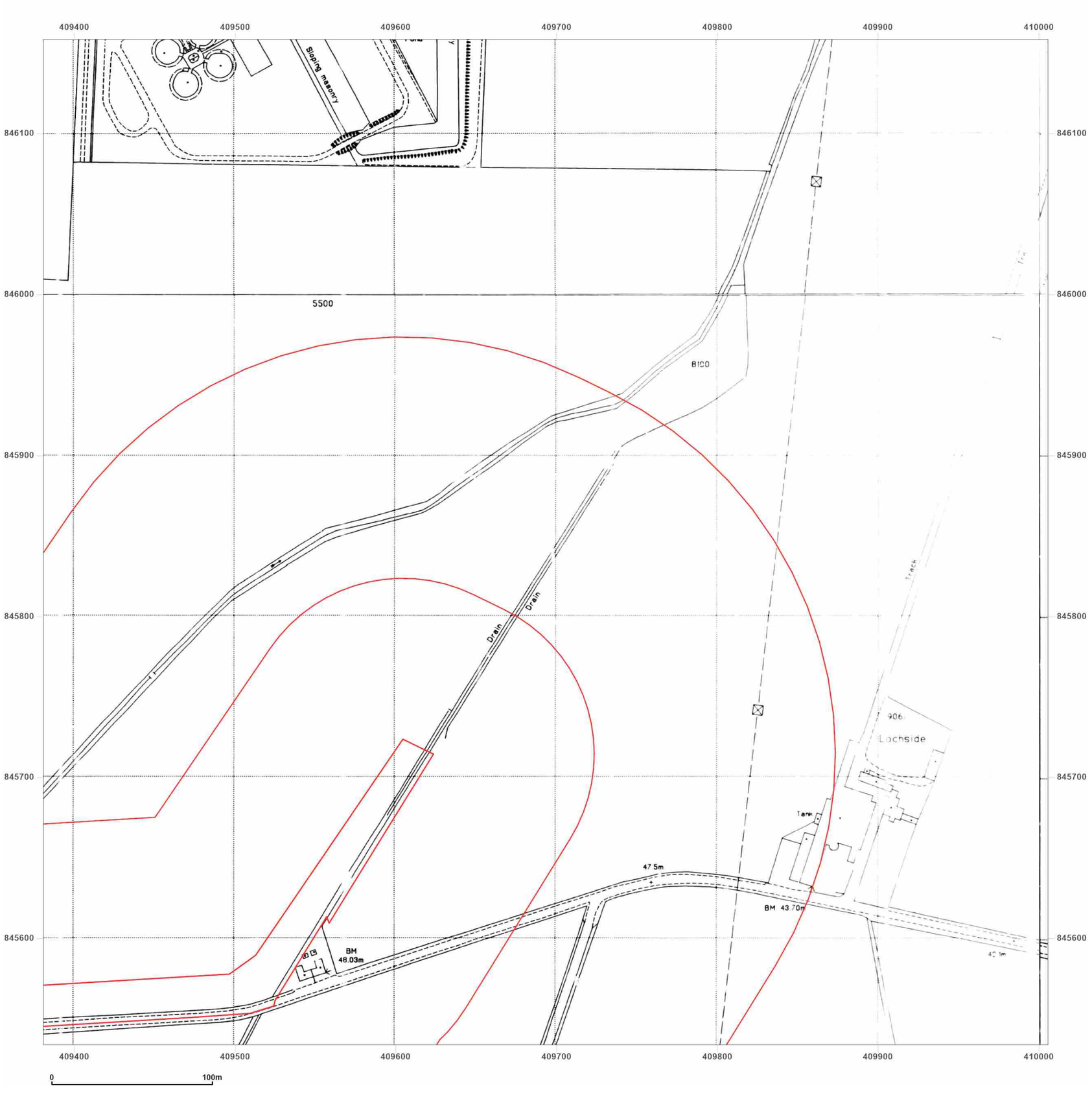


**Site Details:**

Peterhead

**Client Ref:** P114176UK001
**Report Ref:** WSP-AKM-TL7-4RJ-QFX_LS_7_3
**Grid Ref:** 409693, 845846

**Map Name:** National Grid

**Map date:** **1993-1995**

**Scale:** 1:2,500

**Printed at:** 1:2,500

N
W E
S

Surveyed 1995
Revised N/A
Edition N/A
Copyright 1995
Levelled N/A

Surveyed 1967
Revised 1983
Edition N/A
Copyright 1993
Levelled 1967

Surveyed 1995
Revised N/A
Edition N/A
Copyright 1995
Levelled N/A

Surveyed N/A
Revised N/A
Edition N/A
Copyright 1994
Levelled N/A

Groundsure INSIGHTS

Powered by OS

Produced by
Groundsure Insights
T: 08444 159000
E: info@groundsure.com
W: www.groundsure.com

© Crown copyright and database rights 2024 Ordnance Survey 100035207

Production date: 17 June 2025

Map legend available at:
www.groundsure.com/sites/default/files/groundsure_legend.pdf

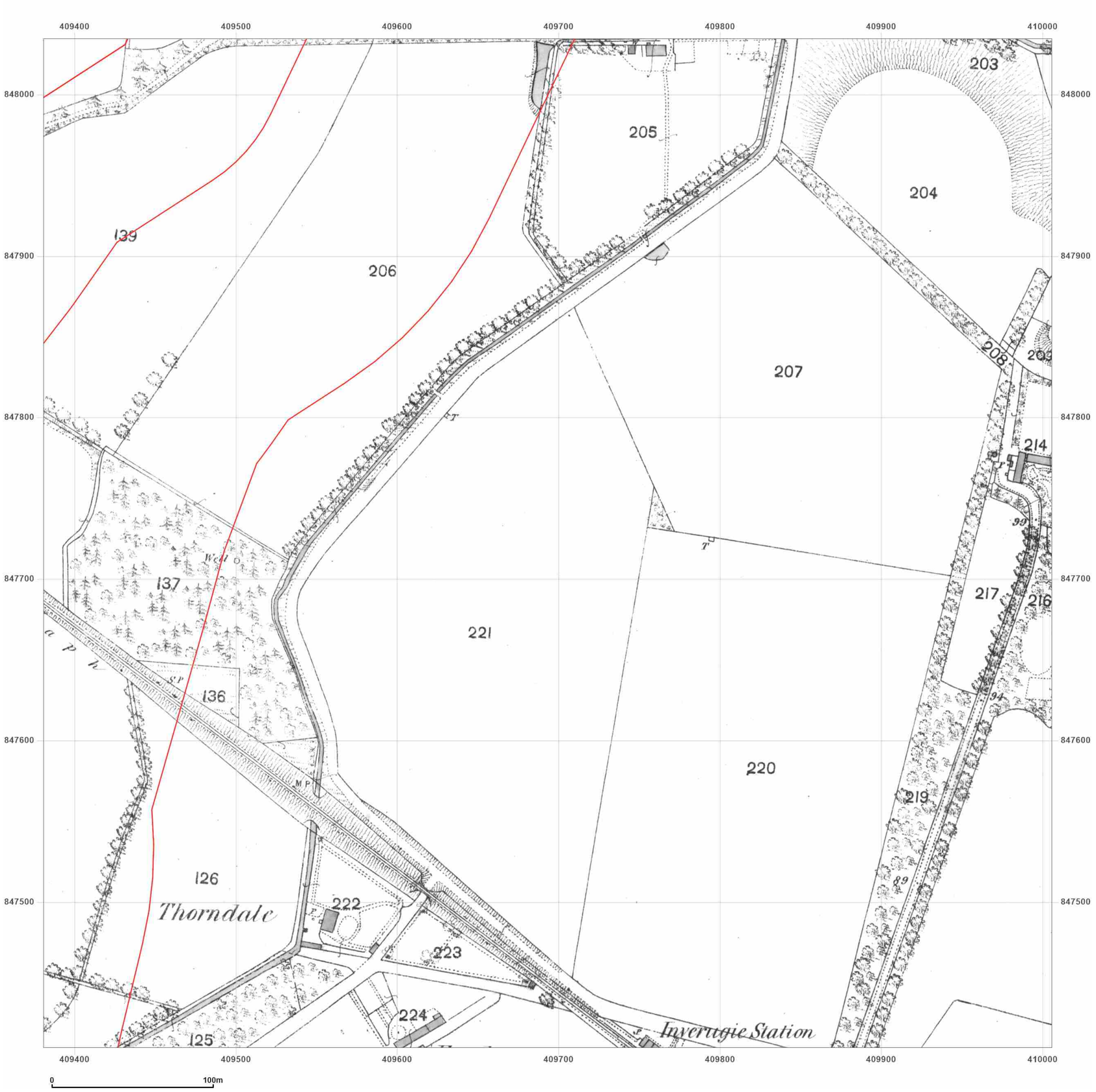


**Site Details:**

Peterhead

**Client Ref:** P114176UK001
**Report Ref:** WSP-AKM-TL7-4RJ-QFX_LS_7_6
**Grid Ref:** 409693, 847722

**Map Name:** County Series

**Map date:** **1869**

**Scale:** 1:2,500

**Printed at:** 1:2,500

N
W E
S

Surveyed 1869
Revised 1869
Edition N/A
Copyright N/A
Levelled N/A

Groundsure INSIGHTS

Produced by
Groundsure Insights
T: 08444 159000
E: info@groundsure.com
W: www.groundsure.com

Powered by OS

© Crown copyright and database rights 2024 Ordnance Survey 100035207

Production date: 17 June 2025

Map legend available at:
www.groundsure.com/sites/default/files/groundsure_legend.pdf

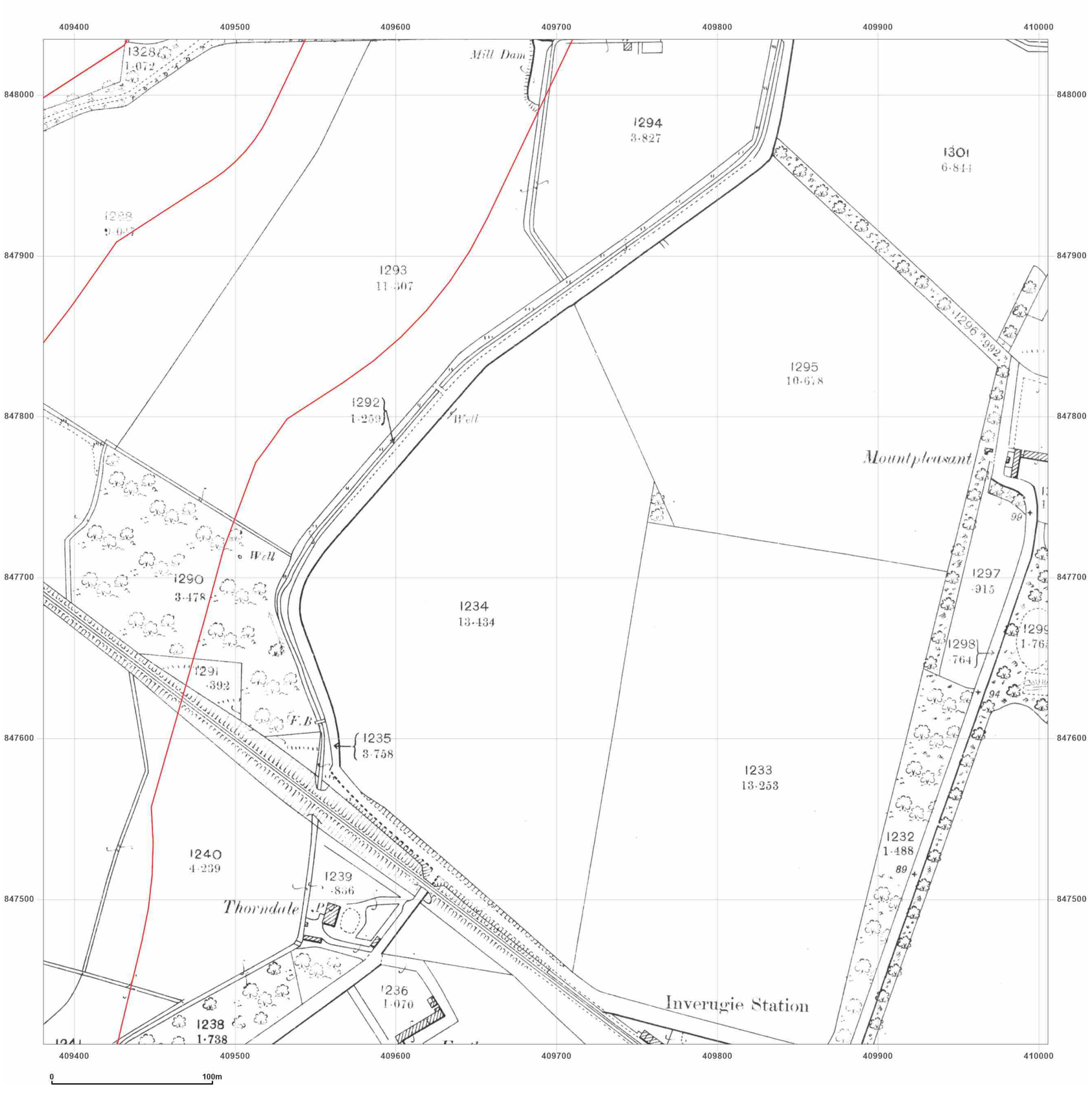


wsp

**Site Details:**

Peterhead

**Client Ref:** P114176UK001
**Report Ref:** WSP-AKM-TL7-4RJ-QFX_LS_7_6
**Grid Ref:** 409693, 847722

**Map Name:** County Series

**Map date:** **1901**

**Scale:** 1:2,500

**Printed at:** 1:2,500

N
W E
S

Surveyed 1901
Revised 1901
Edition N/A
Copyright N/A
Levelled N/A

Groundsure INSIGHTS

Powered by OS

Produced by
Groundsure Insights
T: 08444 159000
E: info@groundsure.com
W: www.groundsure.com

© Crown copyright and database rights 2024 Ordnance Survey 100035207

Production date: 17 June 2025

Map legend available at:
www.groundsure.com/sites/default/files/groundsure_legend.pdf

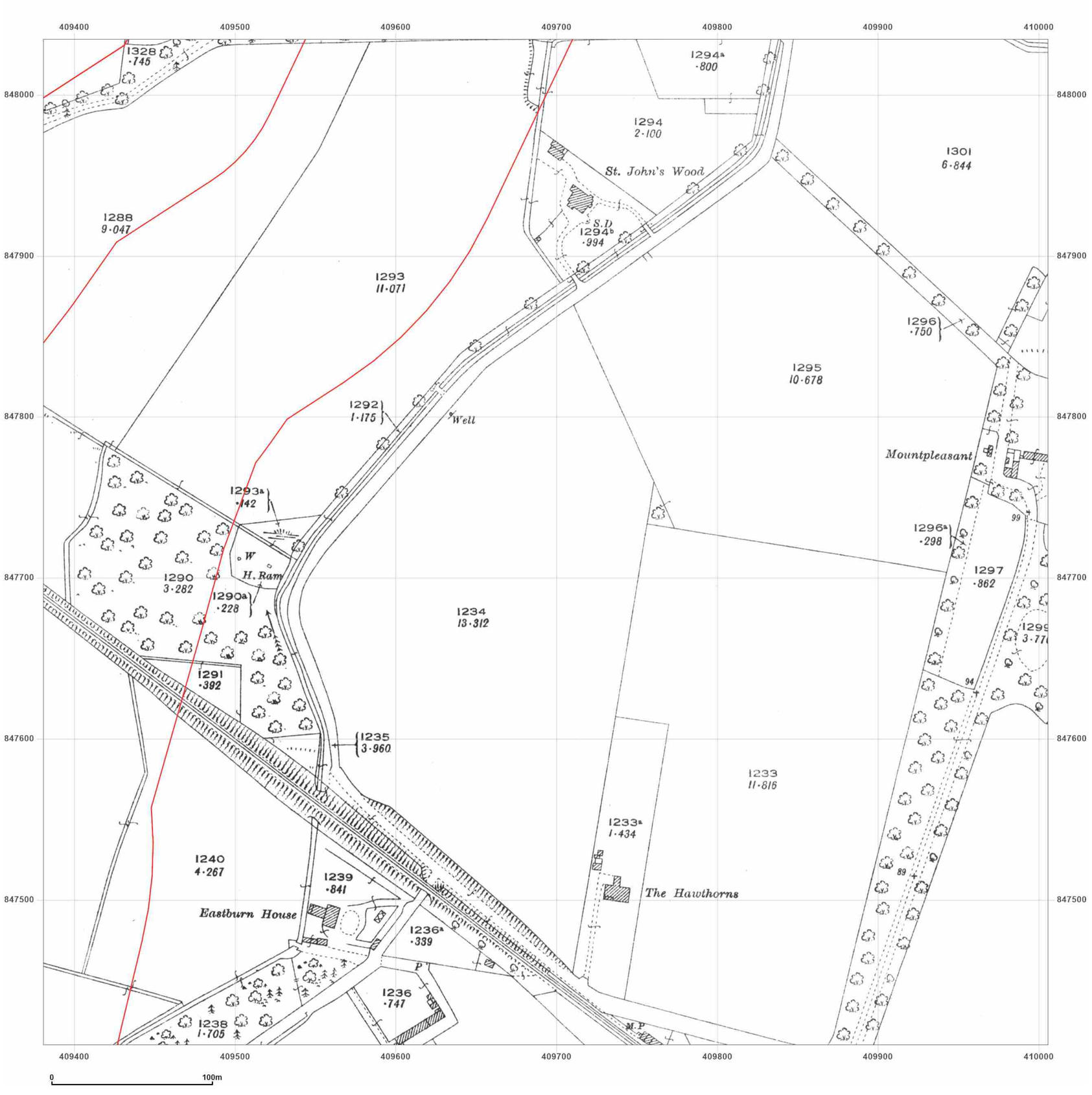


**Site Details:**

Peterhead

**Client Ref:** P114176UK001
**Report Ref:** WSP-AKM-TL7-4RJ-QFX_LS_7_6
**Grid Ref:** 409693, 847722

**Map Name:** County Series

**Map date:** **1926**

**Scale:** 1:2,500

**Printed at:** 1:2,500

N
W E
S

Surveyed 1926
Revised 1926
Edition N/A
Copyright N/A
Levelled N/A

Groundsure INSIGHTS

Powered by OS

Produced by
Groundsure Insights
T: 08444 159000
E: info@groundsure.com
W: www.groundsure.com

© Crown copyright and database rights 2024 Ordnance Survey 100035207

Production date: 17 June 2025

Map legend available at:
www.groundsure.com/sites/default/files/groundsure_legend.pdf

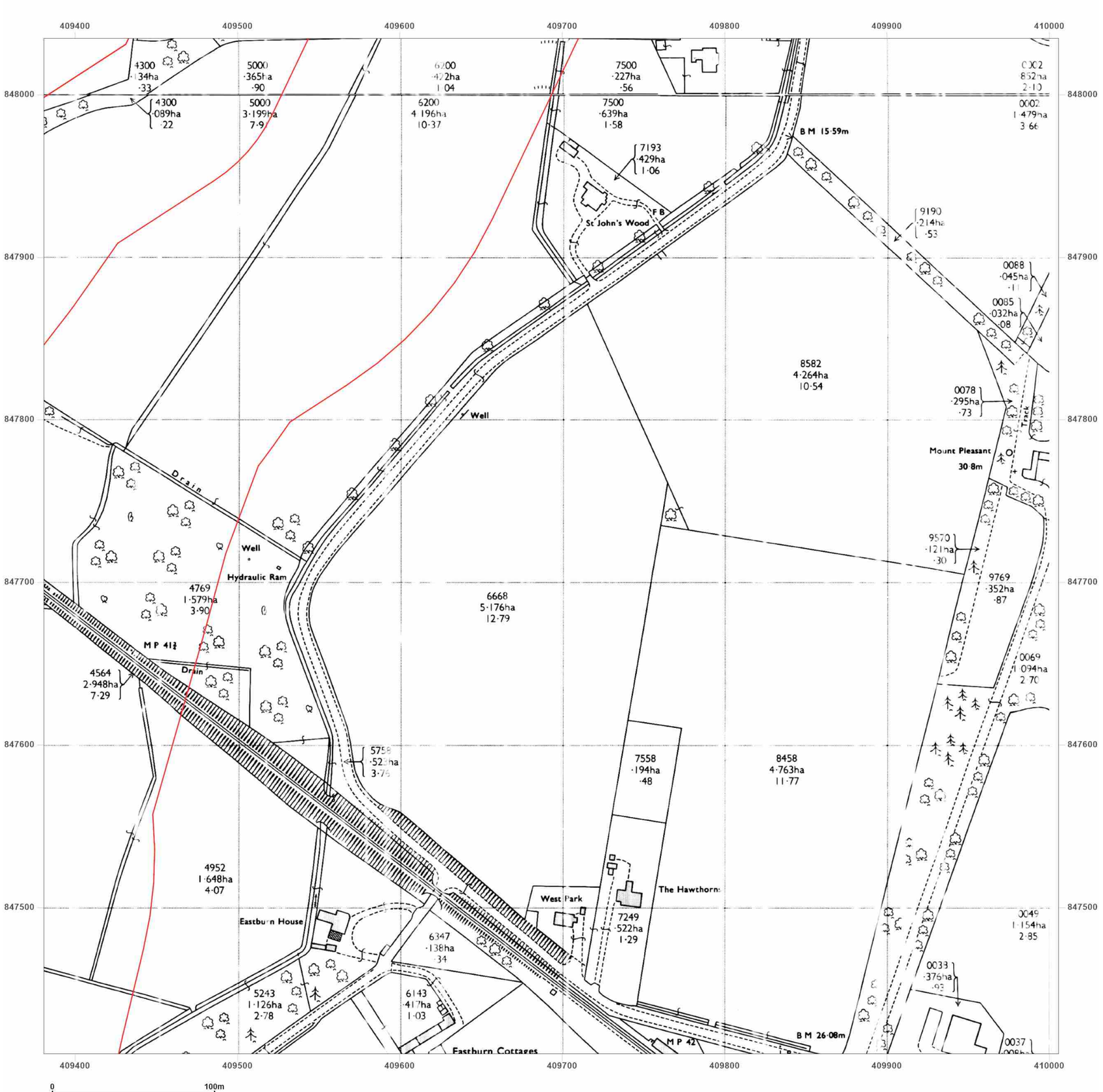


**Site Details:**

Peterhead

**Client Ref:** P114176UK001
**Report Ref:** WSP-AKM-TL7-4RJ-QFX_LS_7_6
**Grid Ref:** 409693, 847722

**Map Name:** National Grid

**Map date:** **1972**

**Scale:** 1:2,500

**Printed at:** 1:2,500

N
W E
S

Surveyed N/A
Revised N/A
Edition N/A
Copyright N/A
Levelled N/A

Surveyed N/A
Revised N/A
Edition N/A
Copyright N/A
Levelled N/A

Groundsure INSIGHTS

Powered by OS

Produced by
Groundsure Insights
T: 08444 159000
E: info@groundsure.com
W: www.groundsure.com

© Crown copyright and database rights 2024 Ordnance Survey 100035207

Production date: 17 June 2025

Map legend available at:
www.groundsure.com/sites/default/files/groundsure_legend.pdf

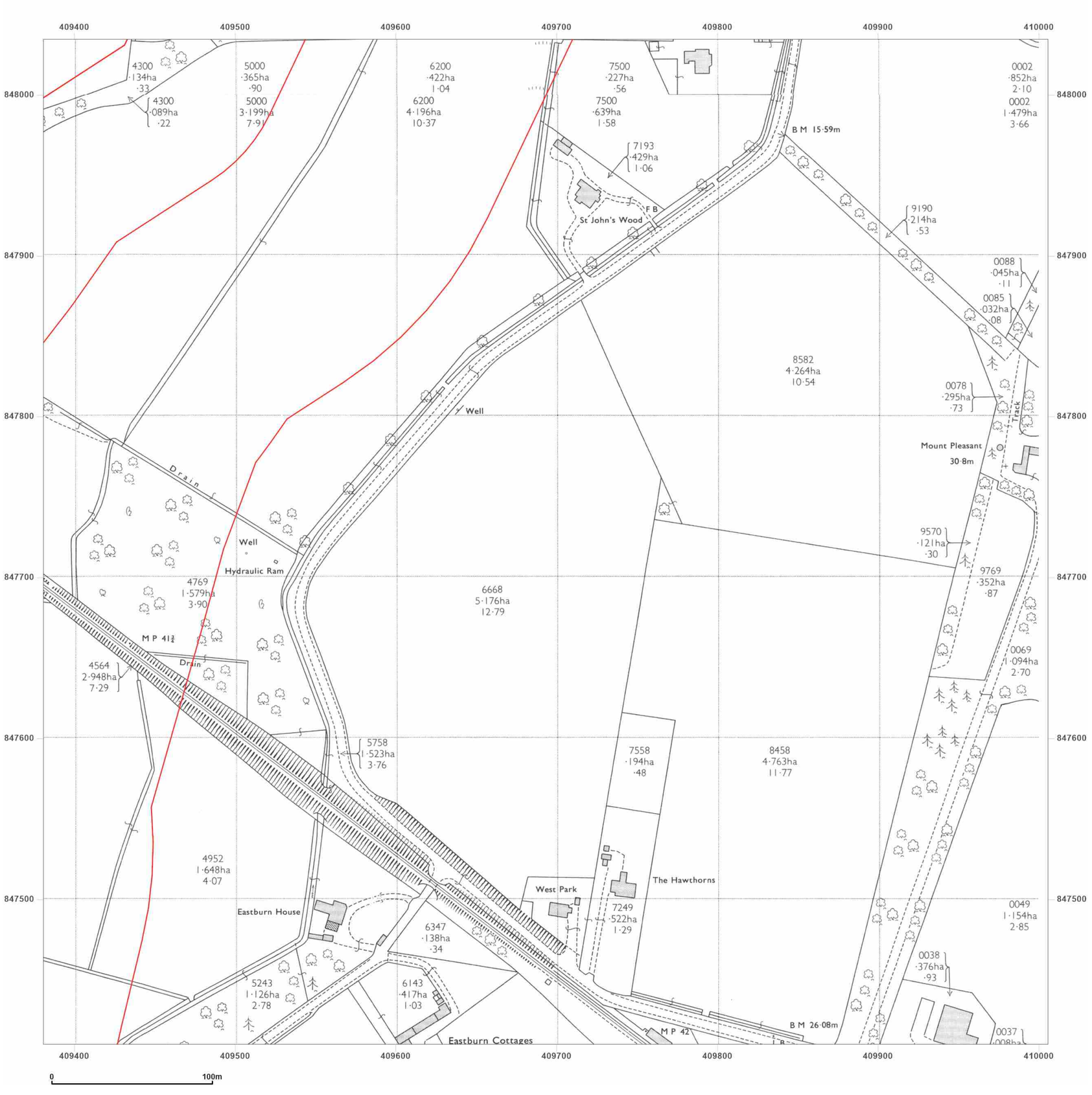


**Site Details:**

Peterhead

**Client Ref:** P114176UK001
**Report Ref:** WSP-AKM-TL7-4RJ-QFX_LS_7_6
**Grid Ref:** 409693, 847722

**Map Name:** National Grid

**Map date:** **1972**

**Scale:** 1:2,500

**Printed at:** 1:2,500

N
W E
S

Surveyed 1971
Revised 1971
Edition N/A
Copyright 1972
Levelled 1955



Surveyed 1971
Revised 1971
Edition N/A
Copyright 1972
Levelled 1955

Groundsure INSIGHTS

Powered by OS

Produced by
Groundsure Insights
T: 08444 159000
E: info@groundsure.com
W: www.groundsure.com

© Crown copyright and database rights 2024 Ordnance Survey 100035207

Production date: 17 June 2025

Map legend available at:
www.groundsure.com/sites/default/files/groundsure_legend.pdf

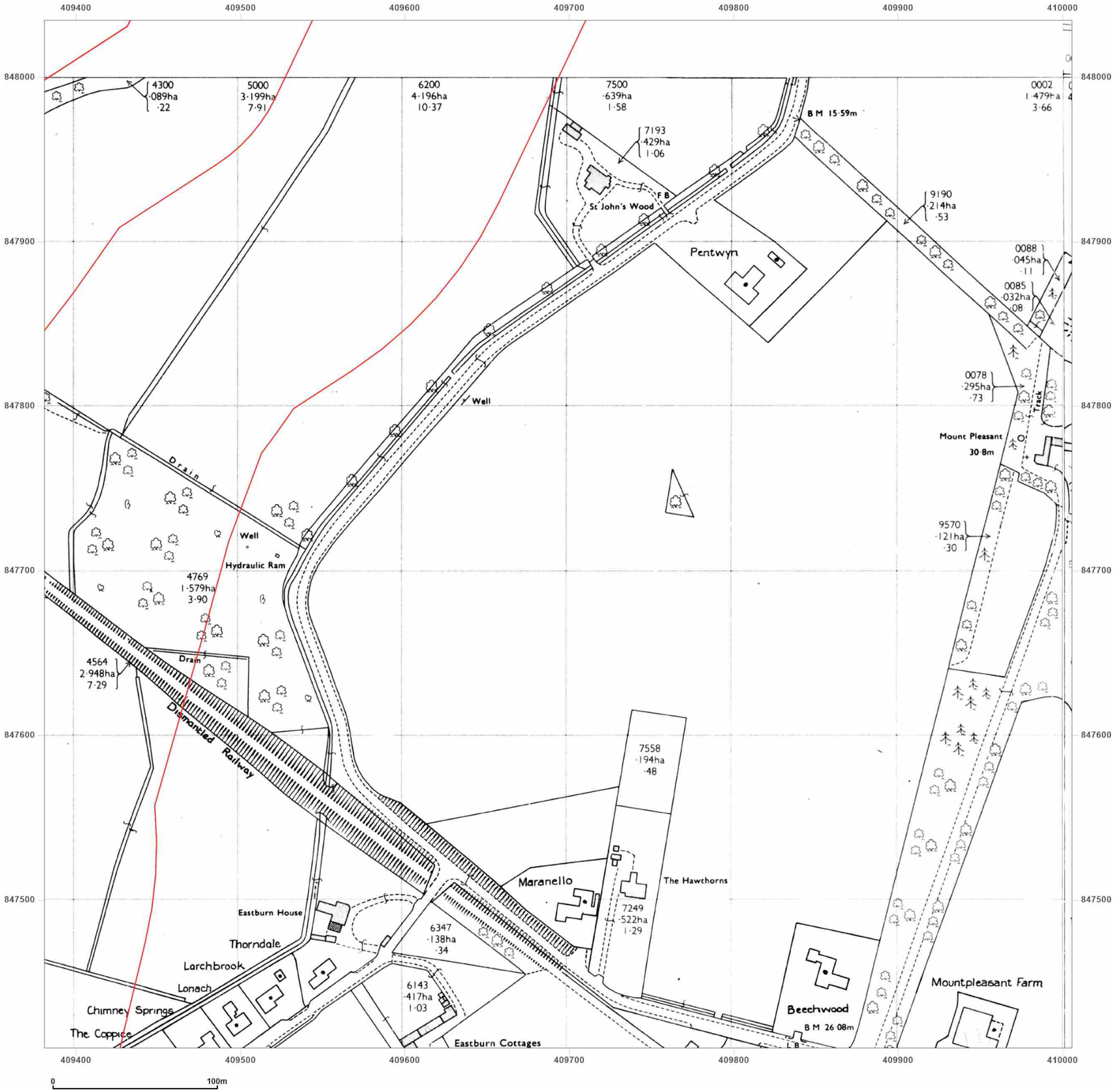


**Site Details:**

Peterhead

**Client Ref:** P114176UK001
**Report Ref:** WSP-AKM-TL7-4RJ-QFX_LS_7_6
**Grid Ref:** 409693, 847722

**Map Name:** National Grid

**Map date:** **1984-1988**

**Scale:** 1:2,500

**Printed at:** 1:2,500

N
W E
S

Surveyed N/A
Revised N/A
Edition N/A
Copyright N/A
Levelled N/A

| | |
|---|---|
| Surveyed 1955<br>Revised 1988<br>Edition N/A<br>Copyright 1988<br>Levelled 1955 | Surveyed N/A<br>Revised N/A<br>Edition N/A<br>Copyright N/A<br>Levelled N/A |

Groundsure INSIGHTS

Powered by OS

Produced by
Groundsure Insights
T: 08444 159000
E: info@groundsure.com
W: www.groundsure.com

© Crown copyright and database rights 2024 Ordnance Survey 100035207

Production date: 17 June 2025

Map legend available at:
www.groundsure.com/sites/default/files/groundsure_legend.pdf

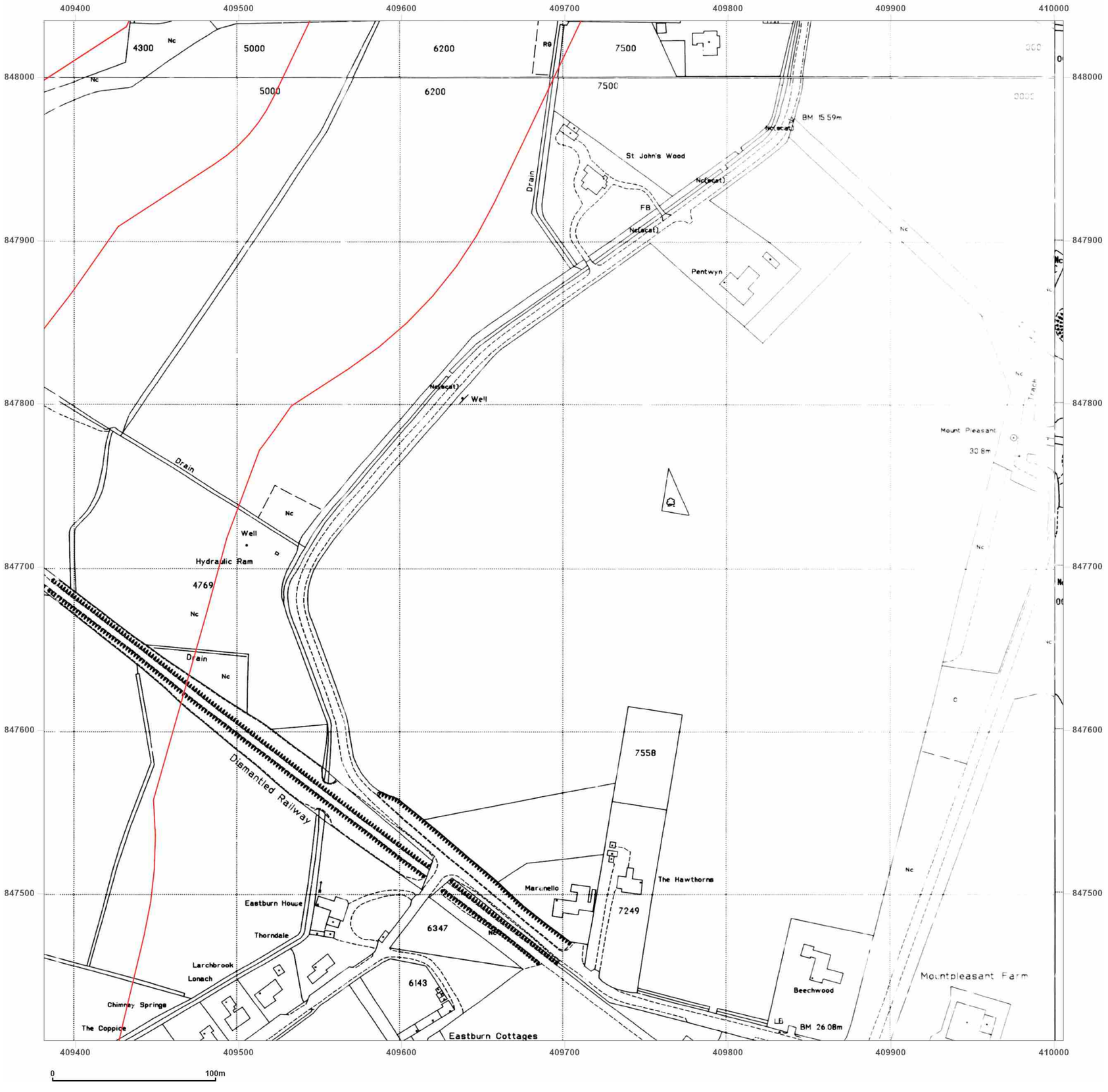


**Site Details:**

Peterhead

**Client Ref:** P114176UK001
**Report Ref:** WSP-AKM-TL7-4RJ-QFX_LS_7_6
**Grid Ref:** 409693, 847722

**Map Name:** National Grid

**Map date:** **1994-1995**

**Scale:** 1:2,500

**Printed at:** 1:2,500

N
W E
S

Surveyed N/A
Revised N/A
Edition N/A
Copyright 1995
Levelled N/A

Surveyed N/A
Revised N/A
Edition N/A
Copyright 1994
Levelled N/A

Surveyed 1995
Revised N/A
Edition N/A
Copyright 1995
Levelled N/A

Surveyed N/A
Revised N/A
Edition N/A
Copyright 1994
Levelled N/A

Groundsure INSIGHTS

Powered by OS

Produced by
Groundsure Insights
T: 08444 159000
E: info@groundsure.com
W: www.groundsure.com

© Crown copyright and database rights 2024 Ordnance Survey 100035207

Production date: 17 June 2025

Map legend available at:
www.groundsure.com/sites/default/files/groundsure_legend.pdf

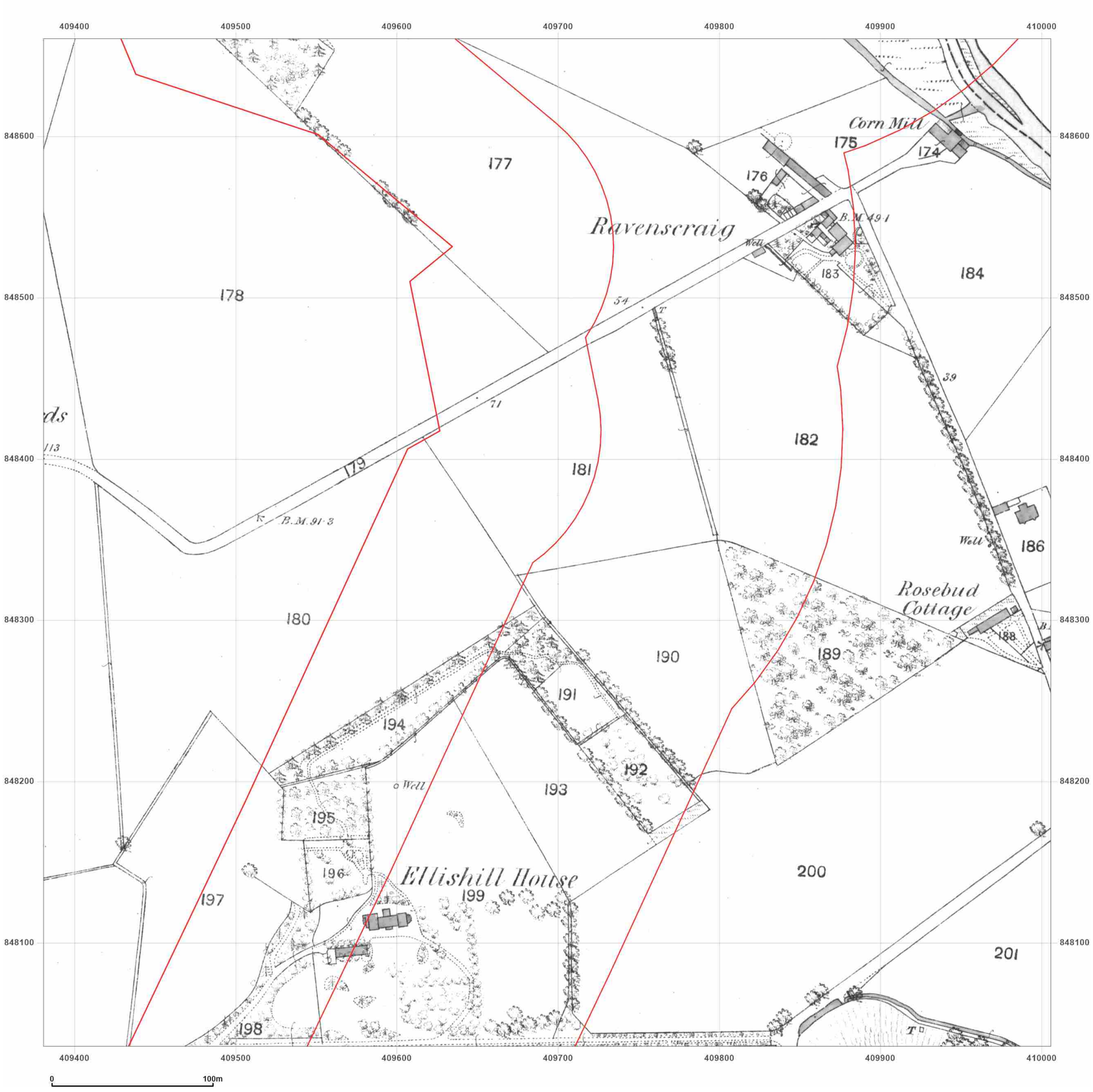


**Site Details:**

Peterhead

**Client Ref:** P114176UK001
**Report Ref:** WSP-AKM-TL7-4RJ-QFX_LS_7_7
**Grid Ref:** 409693, 848348

**Map Name:** County Series

**Map date:** **1869**

**Scale:** 1:2,500

**Printed at:** 1:2,500

N
W E
S

Surveyed 1869
Revised 1869
Edition N/A
Copyright N/A
Levelled N/A

Produced by
Groundsure Insights
T: 08444 159000
E: info@groundsure.com
W: www.groundsure.com

© Crown copyright and database rights 2024 Ordnance Survey 100035207

Production date: 17 June 2025

Map legend available at:
www.groundsure.com/sites/default/files/groundsure_legend.pdf

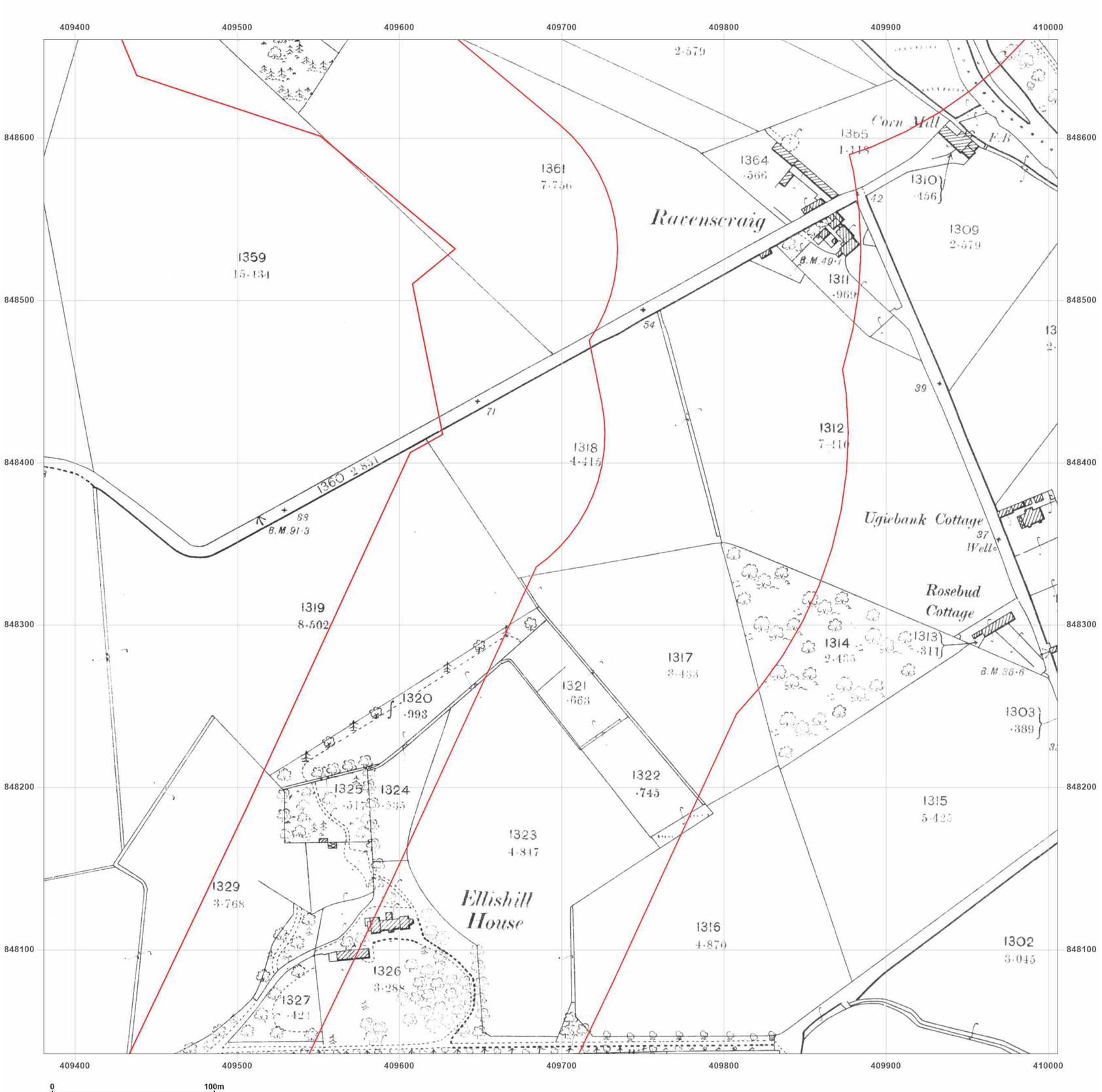


**Site Details:**

Peterhead

**Client Ref:** P114176UK001
**Report Ref:** WSP-AKM-TL7-4RJ-QFX_LS_7_7
**Grid Ref:** 409693, 848348

**Map Name:** County Series

**Map date:** **1901**

**Scale:** 1:2,500

**Printed at:** 1:2,500

N
W E
S

Surveyed 1901
Revised 1901
Edition N/A
Copyright N/A
Levelled N/A

Groundsure INSIGHTS

Powered by OS

Produced by
Groundsure Insights
T: 08444 159000
E: info@groundsure.com
W: www.groundsure.com

© Crown copyright and database rights 2024 Ordnance Survey 100035207

Production date: 17 June 2025

Map legend available at:
www.groundsure.com/sites/default/files/groundsure_legend.pdf

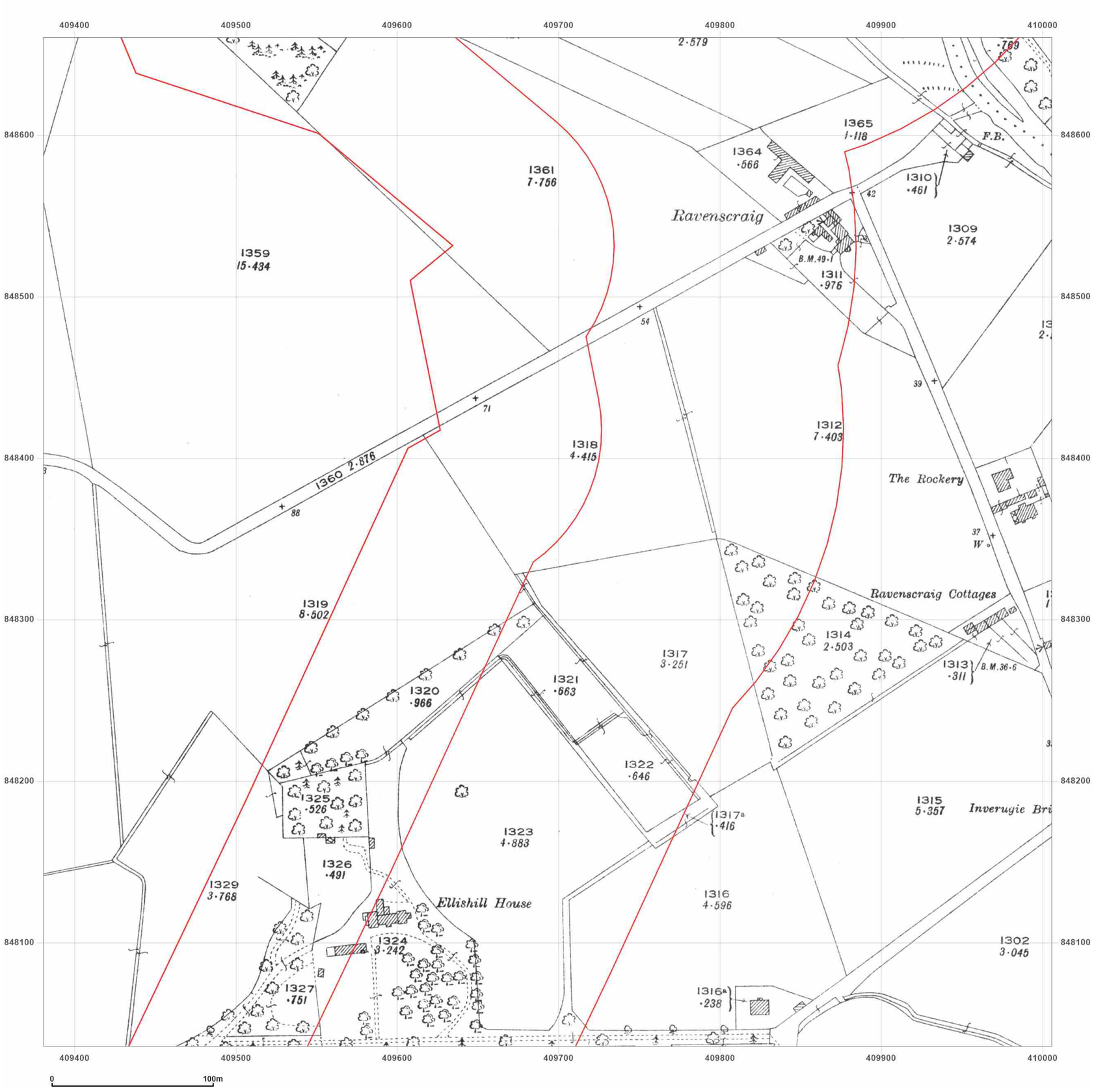


**Site Details:**

Peterhead

**Client Ref:** P114176UK001
**Report Ref:** WSP-AKM-TL7-4RJ-QFX_LS_7_7
**Grid Ref:** 409693, 848348

**Map Name:** County Series

**Map date:** **1926**

**Scale:** 1:2,500

**Printed at:** 1:2,500

N
W E
S

Surveyed 1926
Revised 1926
Edition N/A
Copyright N/A
Levelled N/A

Groundsure INSIGHTS

Produced by
Groundsure Insights
T: 08444 159000
E: info@groundsure.com
W: www.groundsure.com

Powered by OS

© Crown copyright and database rights 2024 Ordnance Survey 100035207

Production date: 17 June 2025

Map legend available at:
www.groundsure.com/sites/default/files/groundsure_legend.pdf

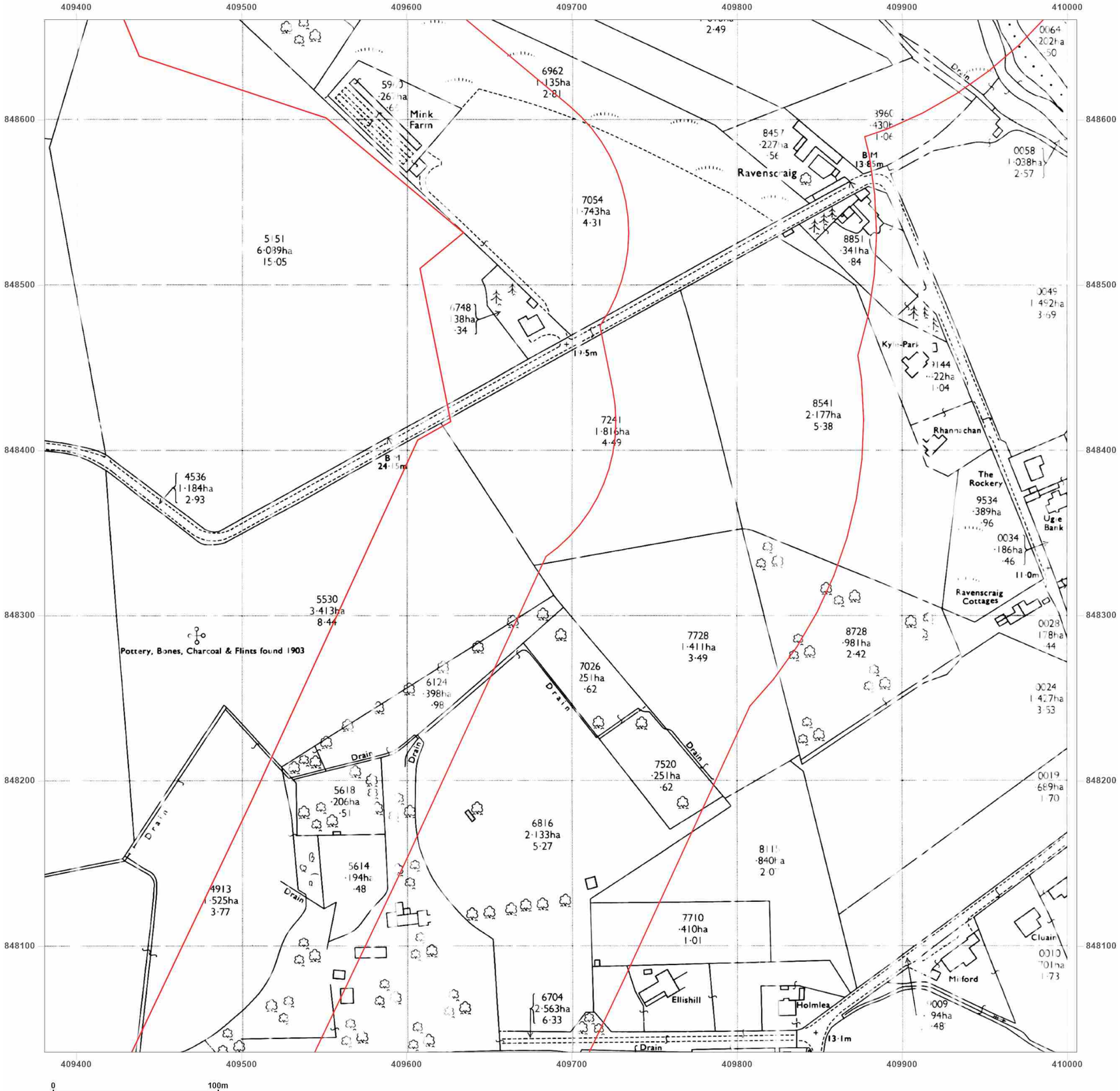


**Site Details:**

Peterhead

**Client Ref:** P114176UK001
**Report Ref:** WSP-AKM-TL7-4RJ-QFX_LS_7_7
**Grid Ref:** 409693, 848348

**Map Name:** National Grid

**Map date:** **1972**

**Scale:** 1:2,500

**Printed at:** 1:2,500

N
W E
S

Surveyed N/A
Revised N/A
Edition N/A
Copyright N/A
Levelled N/A

Groundsure INSIGHTS

Powered by OS

Produced by
Groundsure Insights
T: 08444 159000
E: info@groundsure.com
W: www.groundsure.com

© Crown copyright and database rights 2024 Ordnance Survey 100035207

Production date: 17 June 2025

Map legend available at:
www.groundsure.com/sites/default/files/groundsure_legend.pdf

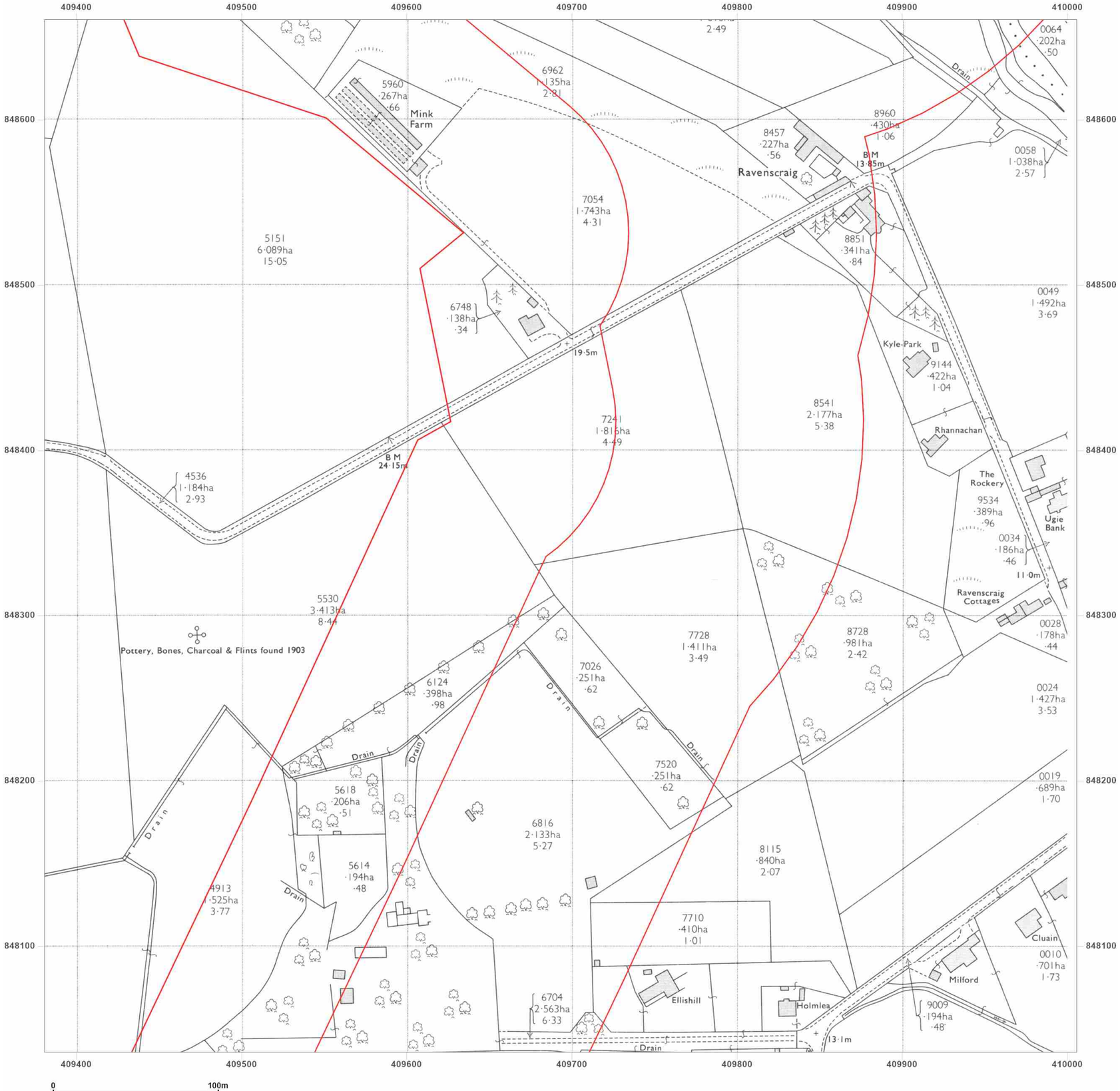


**Site Details:**

Peterhead

**Client Ref:** P114176UK001
**Report Ref:** WSP-AKM-TL7-4RJ-QFX_LS_7_7
**Grid Ref:** 409693, 848348

**Map Name:** National Grid

**Map date:** **1972**

**Scale:** 1:2,500

**Printed at:** 1:2,500

N
W E
S

Surveyed 1971
Revised 1971
Edition N/A
Copyright 1972
Levelled 1955

Groundsure INSIGHTS

Powered by OS

Produced by
Groundsure Insights
T: 08444 159000
E: info@groundsure.com
W: www.groundsure.com

© Crown copyright and database rights 2024 Ordnance Survey 100035207

Production date: 17 June 2025

Map legend available at:
www.groundsure.com/sites/default/files/groundsure_legend.pdf

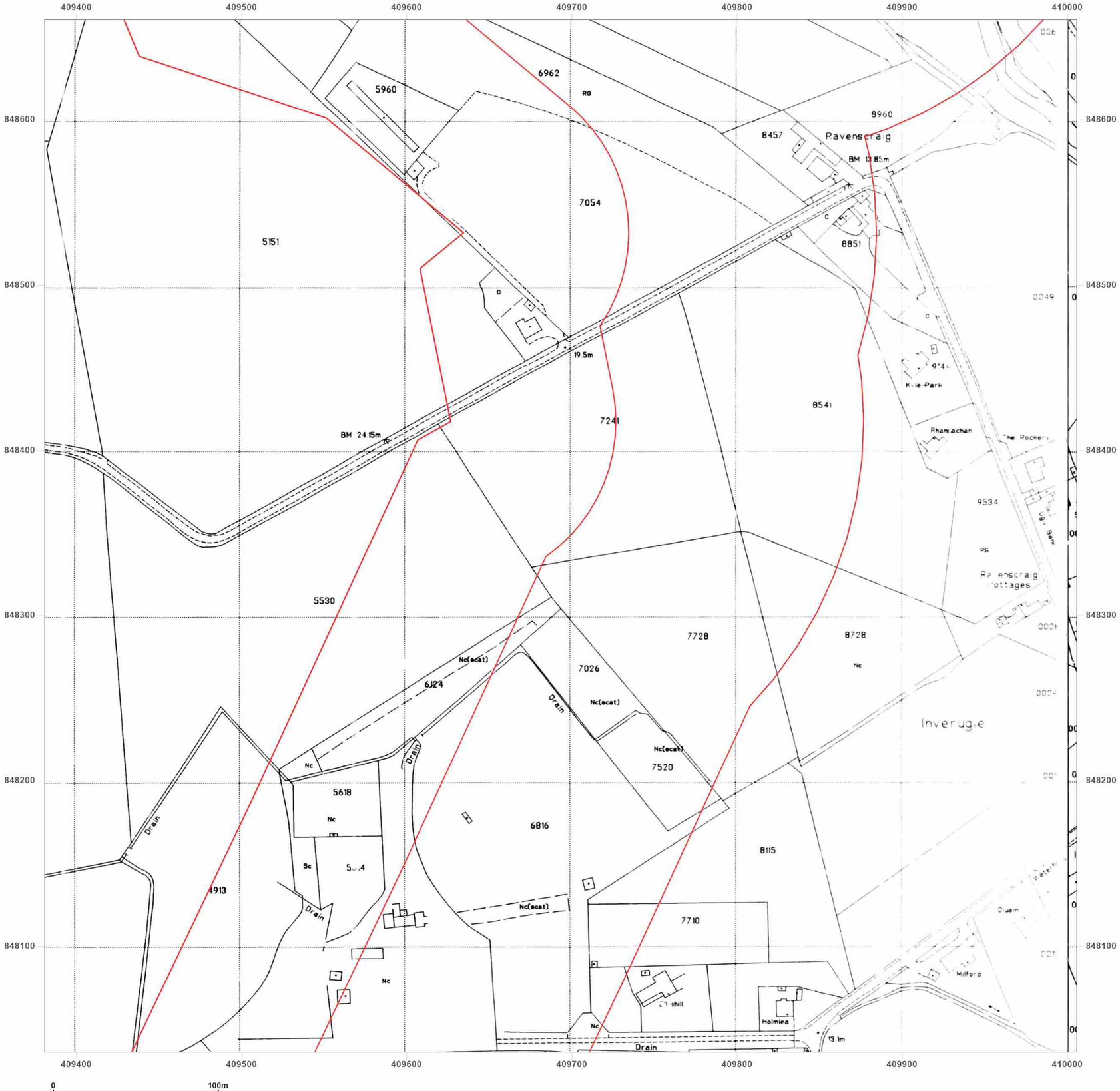


**Site Details:**

Peterhead

**Client Ref:** P114176UK001
**Report Ref:** WSP-AKM-TL7-4RJ-QFX_LS_7_7
**Grid Ref:** 409693, 848348

**Map Name:** National Grid

**Map date:** **1994-1995**

**Scale:** 1:2,500

**Printed at:** 1:2,500

N
W E
S

| | |
|---|---|
| Surveyed N/A | Surveyed N/A |
| Revised N/A | Revised N/A |
| Edition N/A | Edition N/A |
| Copyright 1995 | Copyright 1994 |
| Levelled N/A | Levelled N/A |

Groundsure INSIGHTS

Powered by OS

Produced by
Groundsure Insights
T: 08444 159000
E: info@groundsure.com
W: www.groundsure.com

© Crown copyright and database rights 2024 Ordnance Survey 100035207

Production date: 17 June 2025

Map legend available at:
www.groundsure.com/sites/default/files/groundsure_legend.pdf

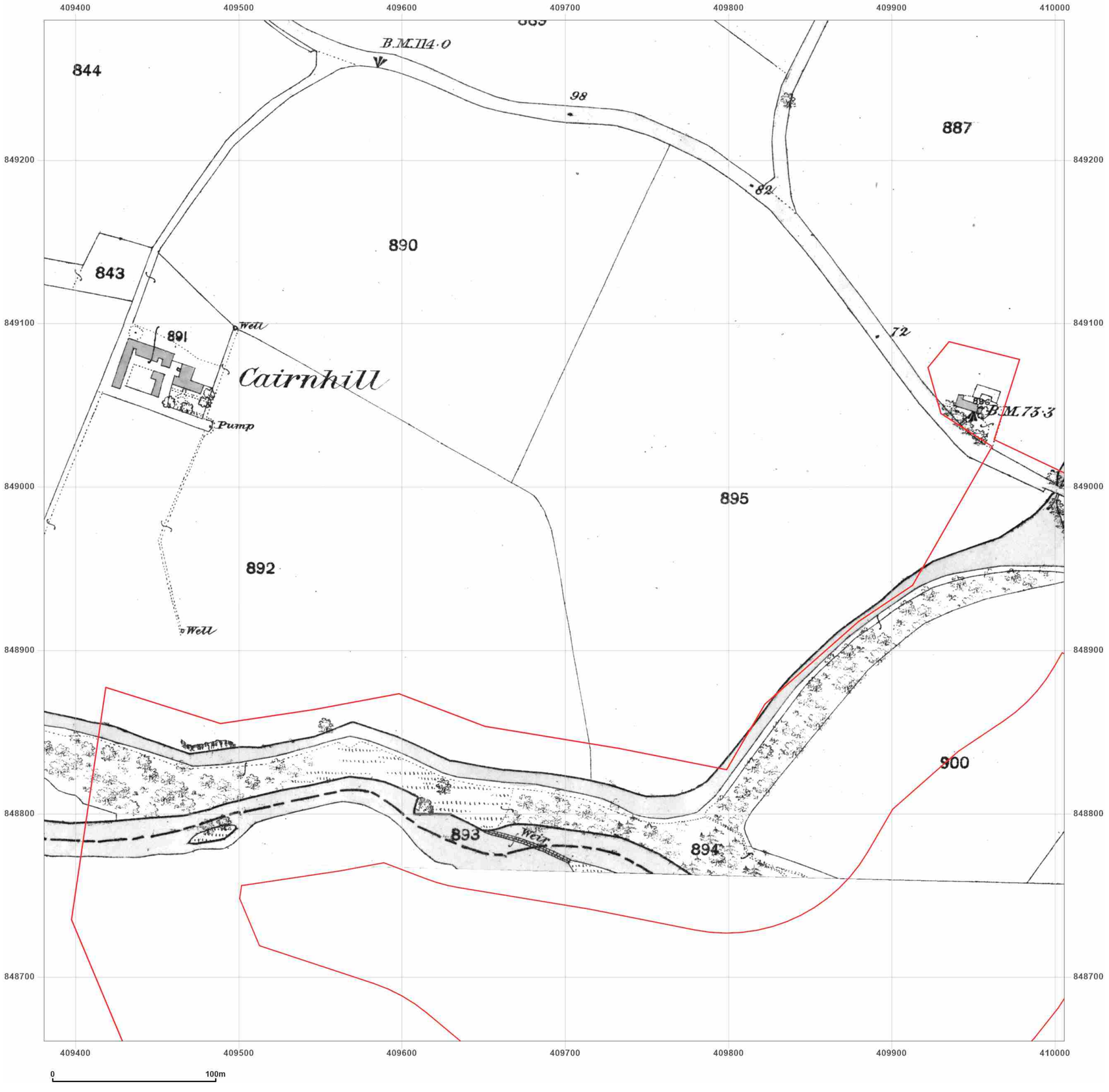


**Site Details:**

Peterhead

**Client Ref:** P114176UK001
**Report Ref:** WSP-AKM-TL7-4RJ-QFX_LS_7_8
**Grid Ref:** 409693, 848973

**Map Name:** County Series

**Map date:** **1857**

**Scale:** 1:2,500

**Printed at:** 1:2,500

N
W E
S

Surveyed N/A
Revised N/A
Edition N/A
Copyright N/A
Levelled N/A

Groundsure INSIGHTS

Powered by OS

Produced by
Groundsure Insights
T: 08444 159000
E: info@groundsure.com
W: www.groundsure.com

© Crown copyright and database rights 2024 Ordnance Survey 100035207

Production date: 17 June 2025

Map legend available at:
www.groundsure.com/sites/default/files/groundsure_legend.pdf

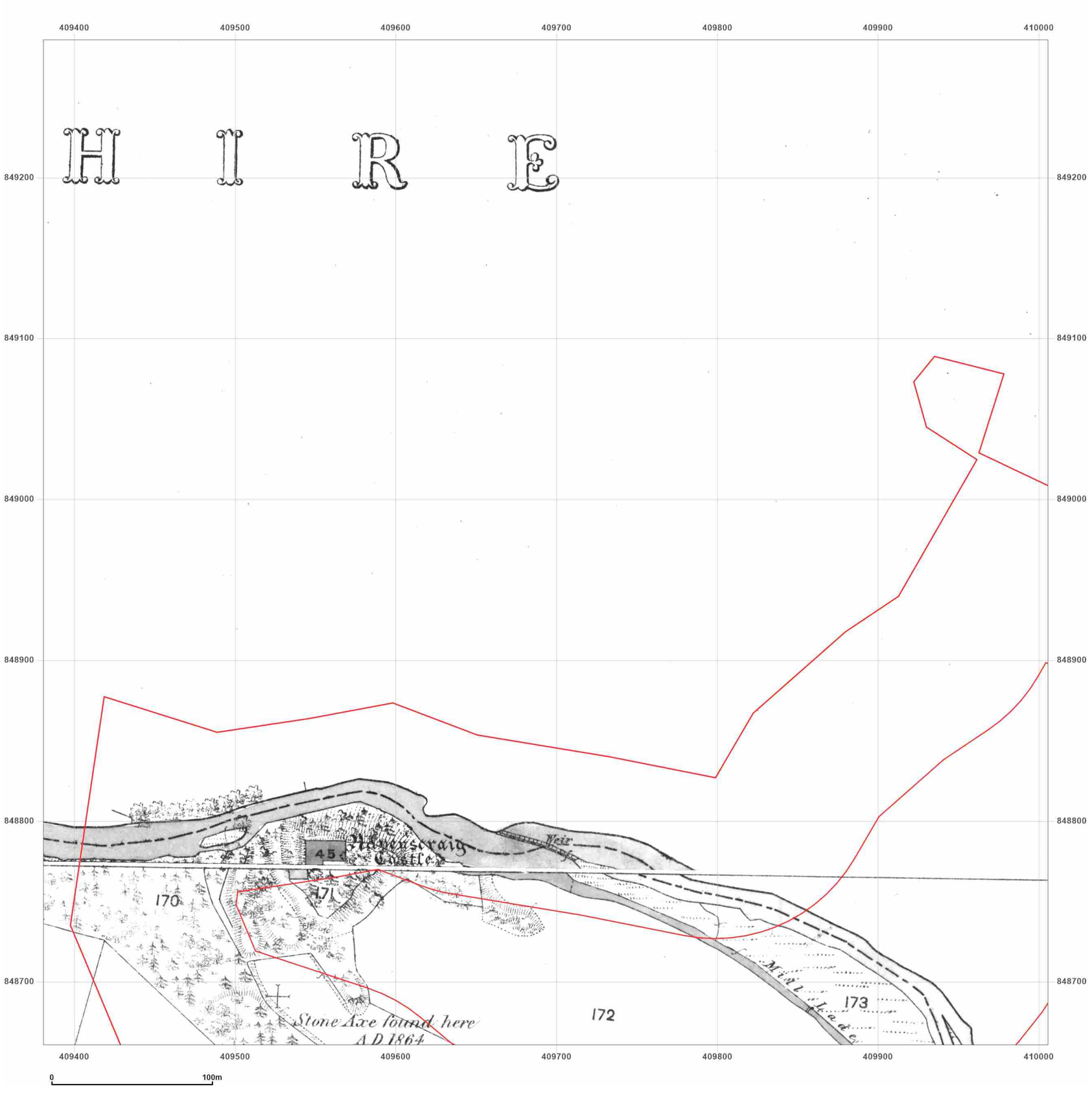


wsp

**Site Details:**

Peterhead

**Client Ref:** P114176UK001
**Report Ref:** WSP-AKM-TL7-4RJ-QFX_LS_7_8
**Grid Ref:** 409693, 848973

**Map Name:** County Series

**Map date:** **1869**

**Scale:** 1:2,500

**Printed at:** 1:2,500

N
W E
S

Surveyed 1869
Revised 1869
Edition N/A
Copyright N/A
Levelled N/A

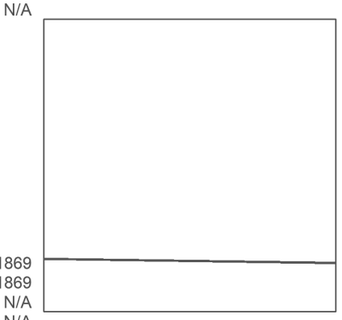

Surveyed 1869
Revised 1869
Edition N/A
Copyright N/A
Levelled N/A

Groundsure INSIGHTS

Powered by OS

Produced by
Groundsure Insights
T: 08444 159000
E: info@groundsure.com
W: www.groundsure.com

© Crown copyright and database rights 2024 Ordnance Survey 100035207

Production date: 17 June 2025

Map legend available at:
www.groundsure.com/sites/default/files/groundsure_legend.pdf

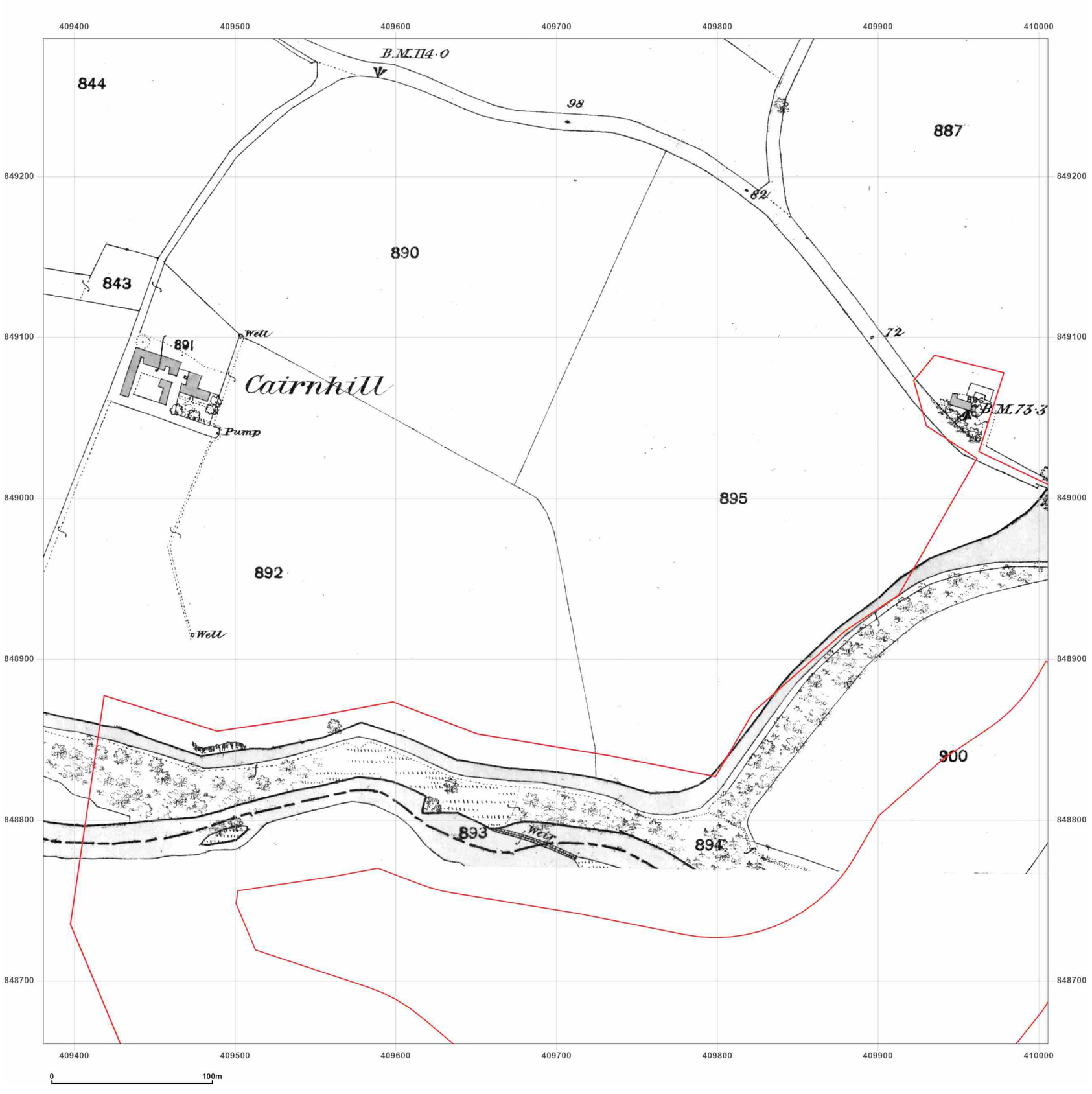


**Site Details:**

Peterhead

**Client Ref:** P114176UK001
**Report Ref:** WSP-AKM-TL7-4RJ-QFX_LS_7_8
**Grid Ref:** 409693, 848973

**Map Name:** County Series

**Map date:** **1870**

**Scale:** 1:2,500

**Printed at:** 1:2,500

N
W E
S

Surveyed N/A
Revised N/A
Edition N/A
Copyright N/A
Levelled N/A

Groundsure INSIGHTS

Powered by OS

Produced by
Groundsure Insights
T: 08444 159000
E: info@groundsure.com
W: www.groundsure.com

© Crown copyright and database rights 2024 Ordnance Survey 100035207

Production date: 17 June 2025

Map legend available at:
www.groundsure.com/sites/default/files/groundsure_legend.pdf

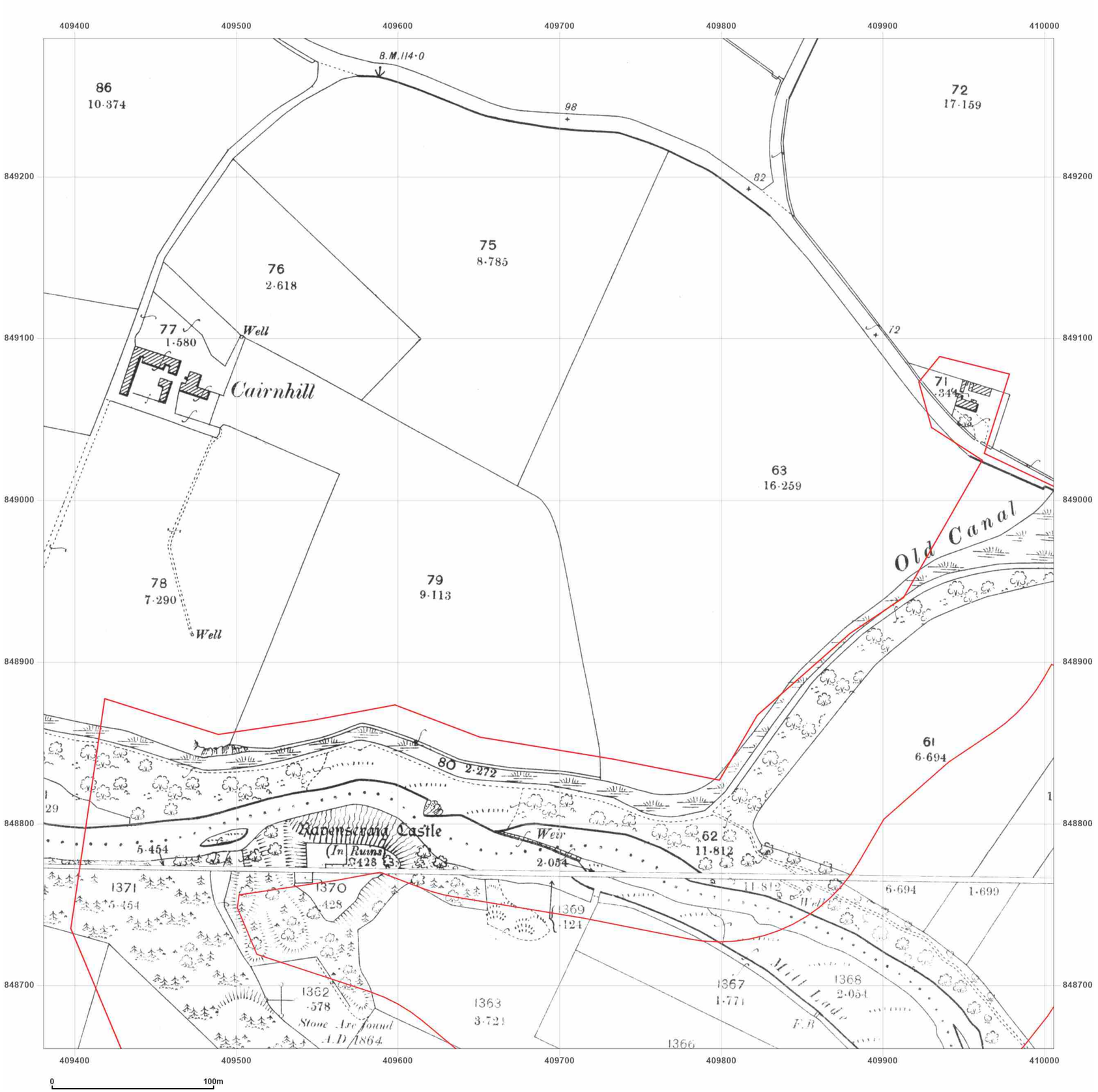


**Site Details:**

Peterhead

**Client Ref:** P114176UK001
**Report Ref:** WSP-AKM-TL7-4RJ-QFX_LS_7_8
**Grid Ref:** 409693, 848973

**Map Name:** County Series
**Map date:** **1901**
**Scale:** 1:2,500
**Printed at:** 1:2,500

N
W E
S

Surveyed 1901
Revised 1901
Edition N/A
Copyright N/A
Levelled N/A



Surveyed 1901
Revised 1901
Edition N/A
Copyright N/A
Levelled N/A

Groundsure INSIGHTS

Powered by OS

Produced by
Groundsure Insights
T: 08444 159000
E: info@groundsure.com
W: www.groundsure.com

© Crown copyright and database rights 2024 Ordnance Survey 100035207

Production date: 17 June 2025

Map legend available at:
www.groundsure.com/sites/default/files/groundsure_legend.pdf

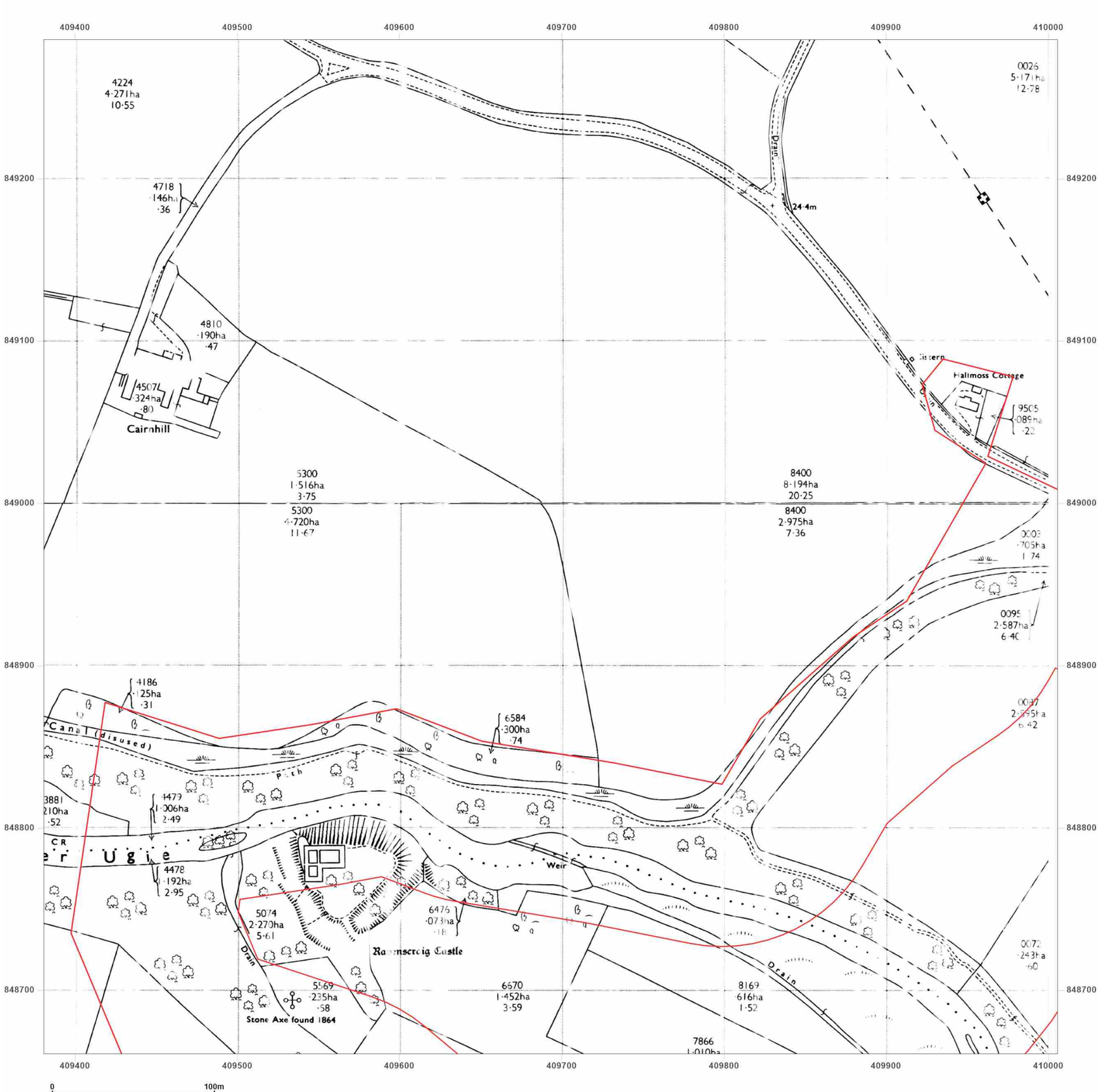


**Site Details:**

Peterhead

**Client Ref:** P114176UK001
**Report Ref:** WSP-AKM-TL7-4RJ-QFX_LS_7_8
**Grid Ref:** 409693, 848973

**Map Name:** National Grid

**Map date:** **1972**

**Scale:** 1:2,500

**Printed at:** 1:2,500

N
W E
S

Surveyed N/A
Revised N/A
Edition N/A
Copyright N/A
Levelled N/A

Surveyed N/A
Revised N/A
Edition N/A
Copyright N/A
Levelled N/A

Groundsure INSIGHTS

Powered by OS

Produced by
Groundsure Insights
T: 08444 159000
E: info@groundsure.com
W: www.groundsure.com

© Crown copyright and database rights 2024 Ordnance Survey 100035207

Production date: 17 June 2025

Map legend available at:
www.groundsure.com/sites/default/files/groundsure_legend.pdf




**Site Details:**

Peterhead

**Client Ref:** P114176UK001
**Report Ref:** WSP-AKM-TL7-4RJ-QFX_LS_7_8
**Grid Ref:** 409693, 848973

**Map Name:** National Grid

**Map date:** **1972**

**Scale:** 1:2,500

**Printed at:** 1:2,500

N
W E
S

Surveyed 1971
Revised 1971
Edition N/A
Copyright 1972
Levelled 1955

Groundsure INSIGHTS

Powered by OS

Produced by
Groundsure Insights
T: 08444 159000
E: info@groundsure.com
W: www.groundsure.com

© Crown copyright and database rights 2024 Ordnance Survey 100035207

Production date: 17 June 2025

Map legend available at:
www.groundsure.com/sites/default/files/groundsure_legend.pdf

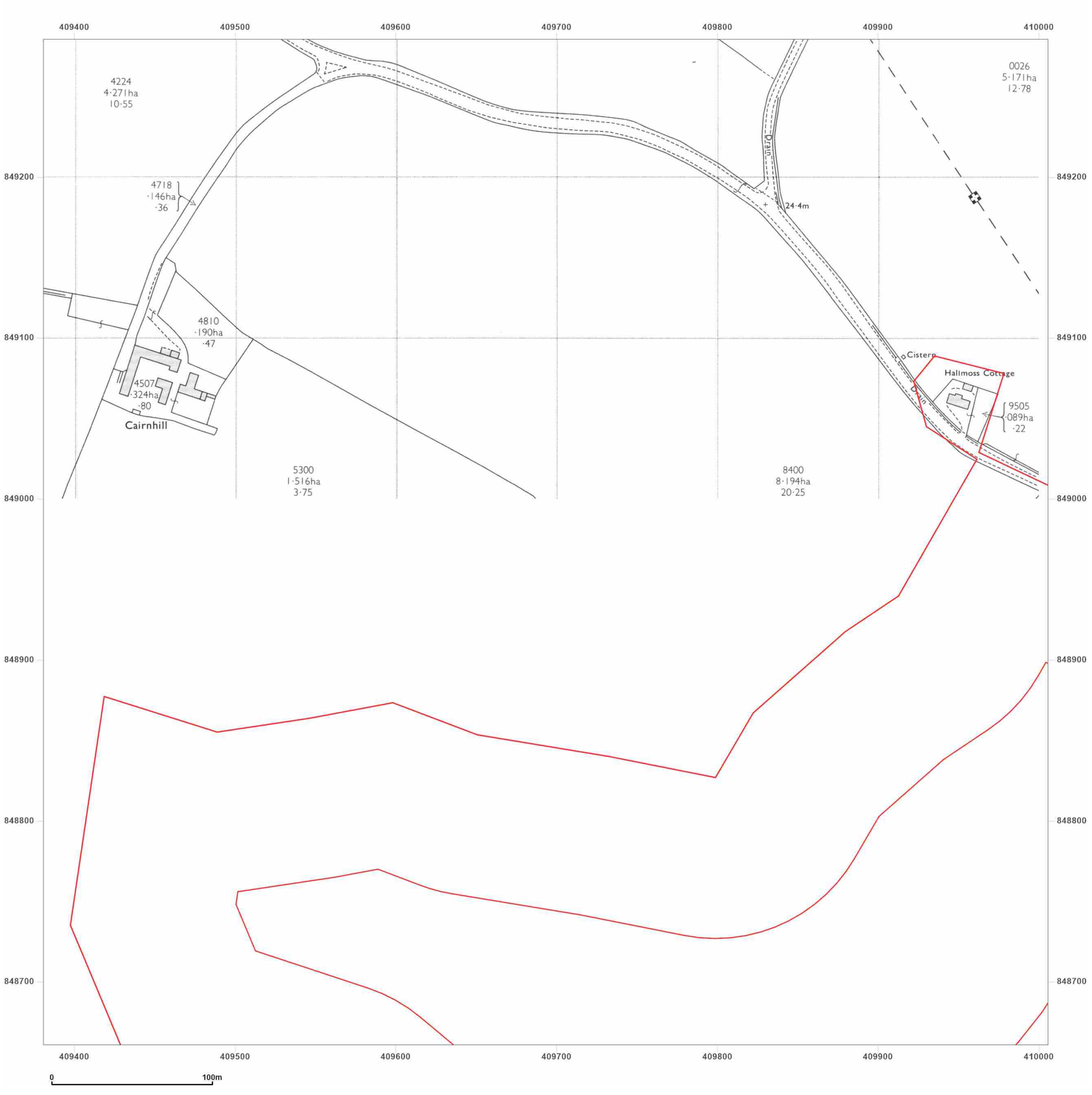


**Site Details:**

Peterhead

**Client Ref:** P114176UK001
**Report Ref:** WSP-AKM-TL7-4RJ-QFX_LS_7_8
**Grid Ref:** 409693, 848973

**Map Name:** National Grid

**Map date:** **1978**

**Scale:** 1:2,500

**Printed at:** 1:2,500

N
W E
S

Surveyed 1975
Revised 1975
Edition N/A
Copyright 1978
Levelled 1972

Produced by
Groundsure Insights
T: 08444 159000
E: info@groundsure.com
W: www.groundsure.com

© Crown copyright and database rights 2024 Ordnance Survey 100035207

Production date: 17 June 2025

Map legend available at:
www.groundsure.com/sites/default/files/groundsure_legend.pdf




**Site Details:**

Peterhead

**Client Ref:** P114176UK001
**Report Ref:** WSP-AKM-TL7-4RJ-QFX_LS_7_8
**Grid Ref:** 409693, 848973

**Map Name:** National Grid

**Map date:** **1994-1995**

**Scale:** 1:2,500

**Printed at:** 1:2,500

N
W E
S

Surveyed 1995
Revised N/A
Edition N/A
Copyright 1995
Levelled N/A

Surveyed N/A
Revised N/A
Edition N/A
Copyright 1994
Levelled N/A

Surveyed N/A
Revised N/A
Edition N/A
Copyright 1995
Levelled N/A

Surveyed N/A
Revised N/A
Edition N/A
Copyright 1994
Levelled N/A

Groundsure INSIGHTS

Powered by

Produced by
Groundsure Insights
T: 08444 159000
E: info@groundsure.com
W: www.groundsure.com

© Crown copyright and database rights 2024 Ordnance Survey 100035207

Production date: 17 June 2025

Map legend available at:
www.groundsure.com/sites/default/files/groundsure_legend.pdf

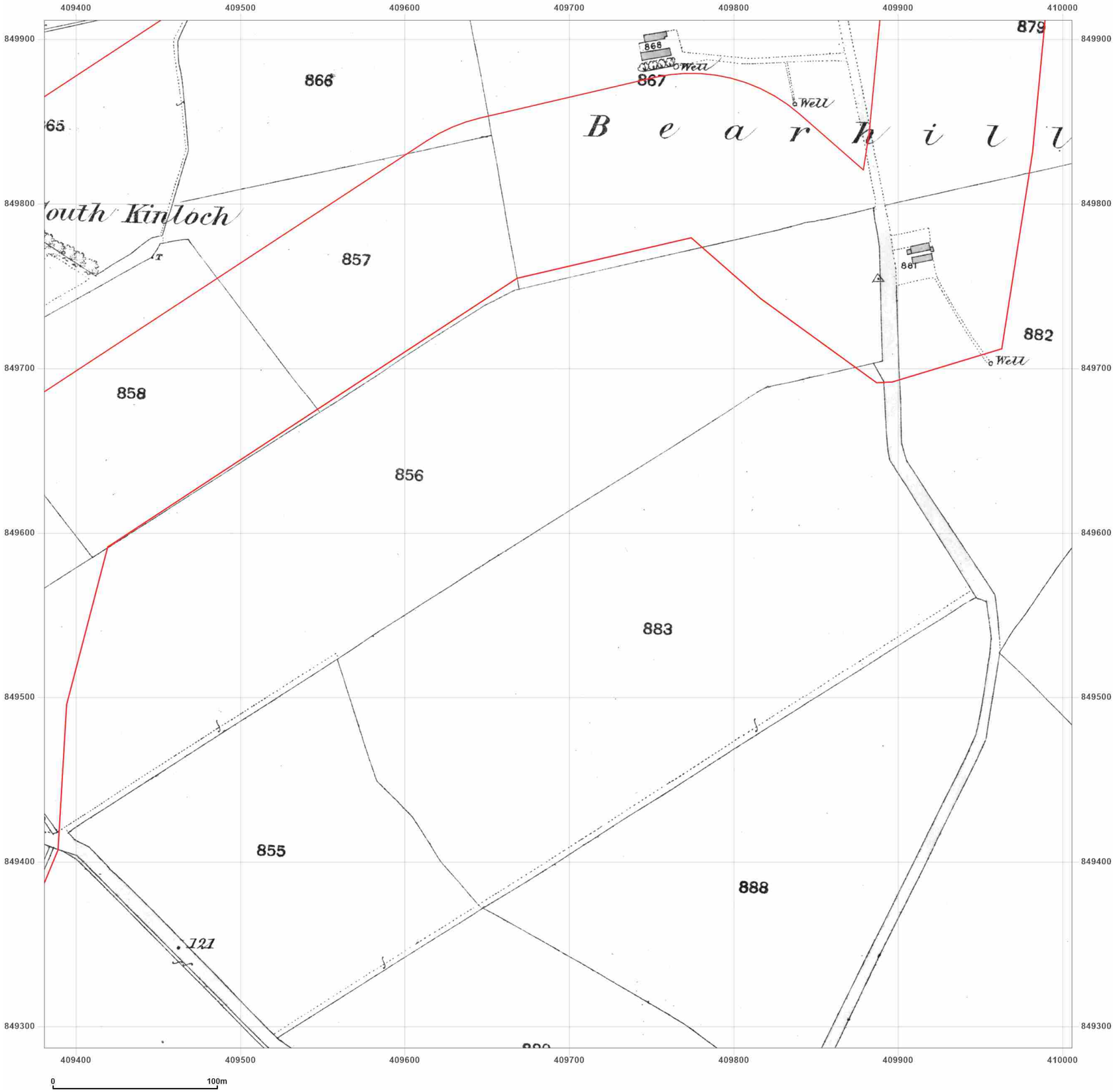


**Site Details:**

Peterhead

**Client Ref:** P114176UK001
**Report Ref:** WSP-AKM-TL7-4RJ-QFX_LS_7_9
**Grid Ref:** 409693, 849599

**Map Name:** County Series

**Map date:** **1857**

**Scale:** 1:2,500

**Printed at:** 1:2,500

N
W E
S

Surveyed N/A
Revised N/A
Edition N/A
Copyright N/A
Levelled N/A

Groundsure INSIGHTS

Powered by OS

Produced by
Groundsure Insights
T: 08444 159000
E: info@groundsure.com
W: www.groundsure.com

© Crown copyright and database rights 2024 Ordnance Survey 100035207

Production date: 17 June 2025

Map legend available at:
www.groundsure.com/sites/default/files/groundsure_legend.pdf

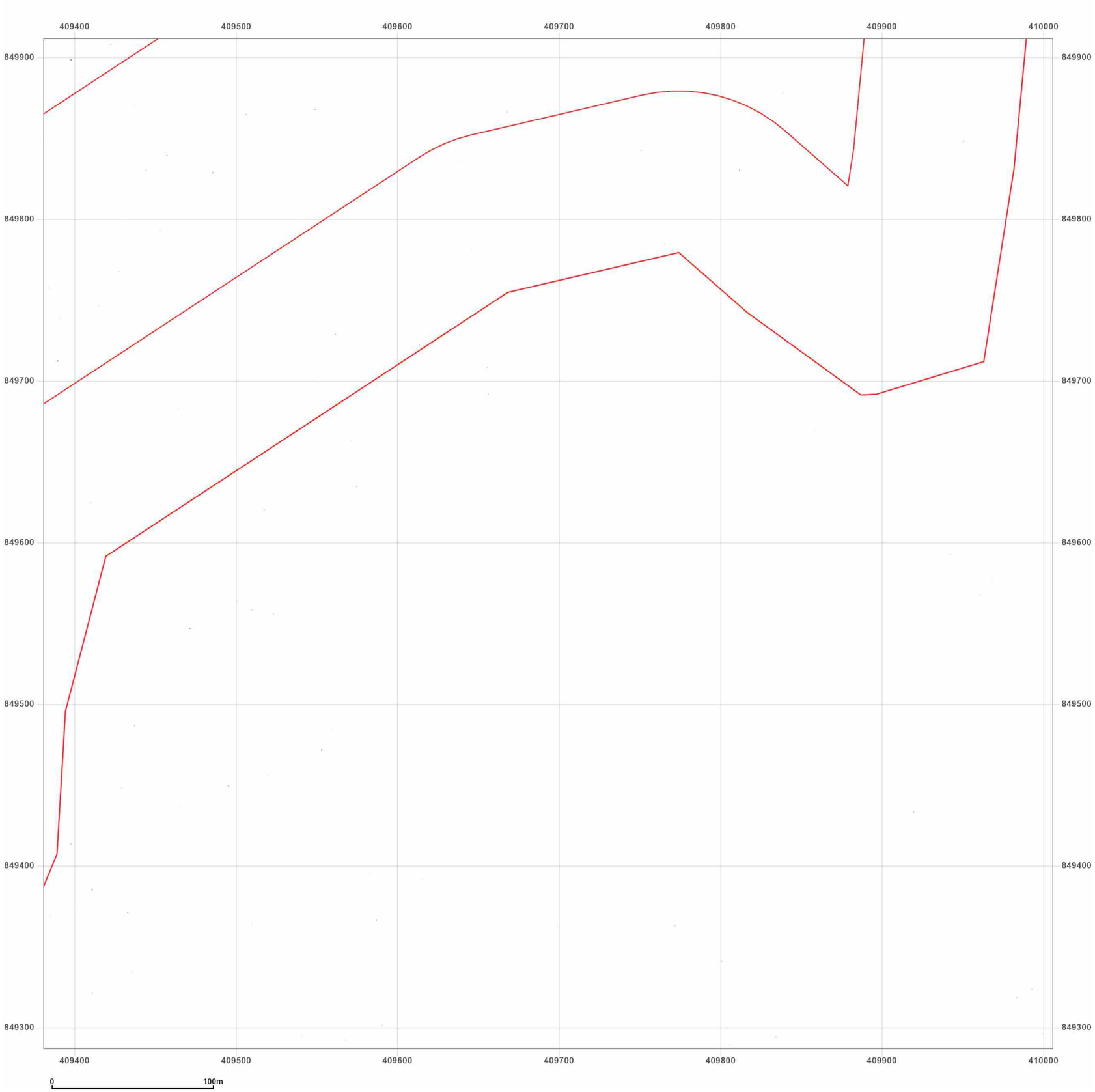


**Site Details:**

Peterhead

**Client Ref:** P114176UK001
**Report Ref:** WSP-AKM-TL7-4RJ-QFX_LS_7_9
**Grid Ref:** 409693, 849599

**Map Name:** County Series

**Map date:** **1869**

**Scale:** 1:2,500

**Printed at:** 1:2,500

N
W E
S

Surveyed 1869
Revised 1869
Edition N/A
Copyright N/A
Levelled N/A

Groundsure INSIGHTS

Powered by OS

Produced by
Groundsure Insights
T: 08444 159000
E: info@groundsure.com
W: www.groundsure.com

© Crown copyright and database rights 2024 Ordnance Survey 100035207

Production date: 17 June 2025

Map legend available at:
www.groundsure.com/sites/default/files/groundsure_legend.pdf

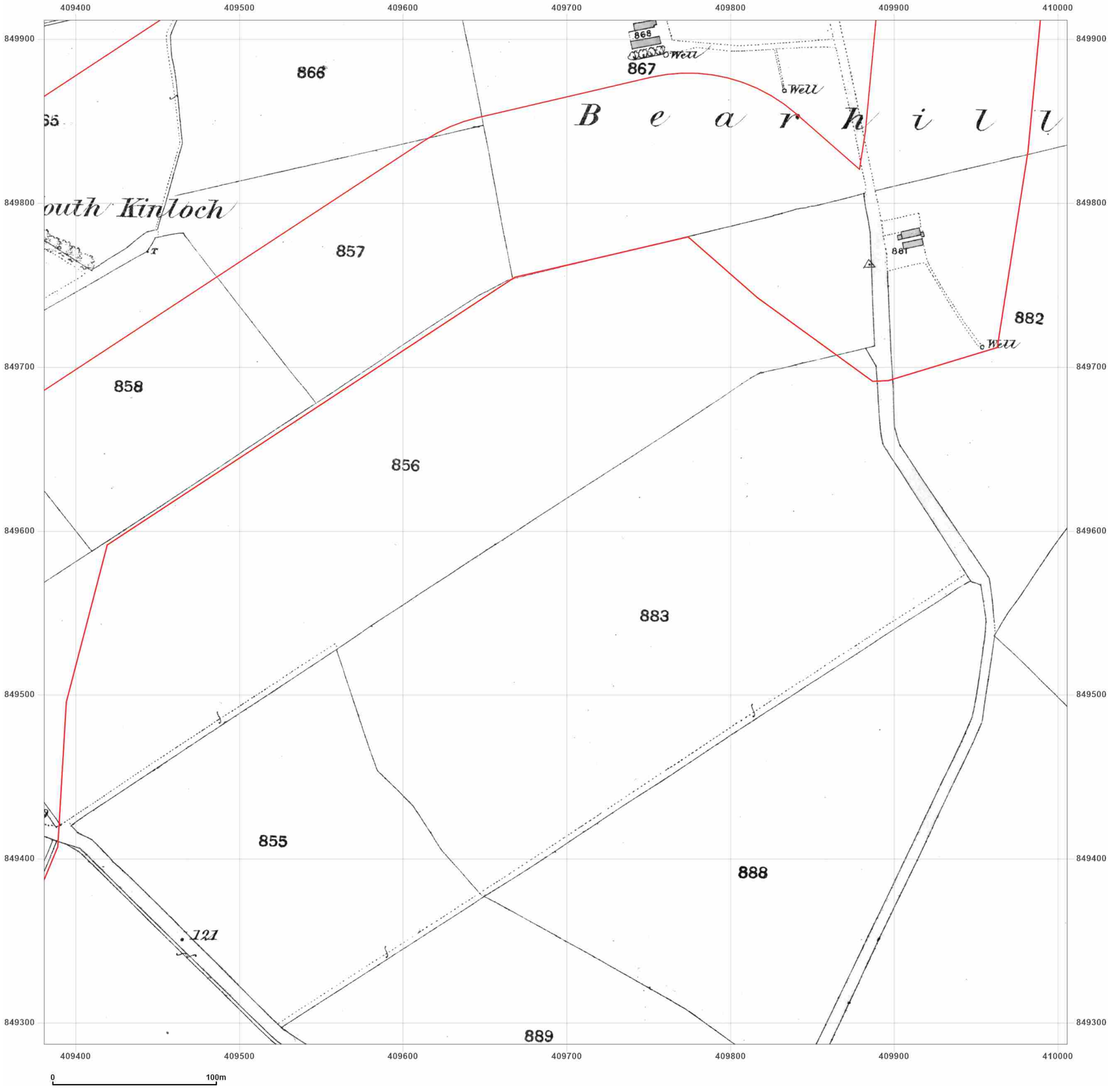


**Site Details:**

Peterhead

**Client Ref:** P114176UK001
**Report Ref:** WSP-AKM-TL7-4RJ-QFX_LS_7_9
**Grid Ref:** 409693, 849599

**Map Name:** County Series

**Map date:** **1870**

**Scale:** 1:2,500

**Printed at:** 1:2,500

N
W E
S

Surveyed N/A
Revised N/A
Edition N/A
Copyright N/A
Levelled N/A

Groundsure INSIGHTS

Powered by OS

Produced by
Groundsure Insights
T: 08444 159000
E: info@groundsure.com
W: www.groundsure.com

© Crown copyright and database rights 2024 Ordnance Survey 100035207

Production date: 17 June 2025

Map legend available at:
www.groundsure.com/sites/default/files/groundsure_legend.pdf

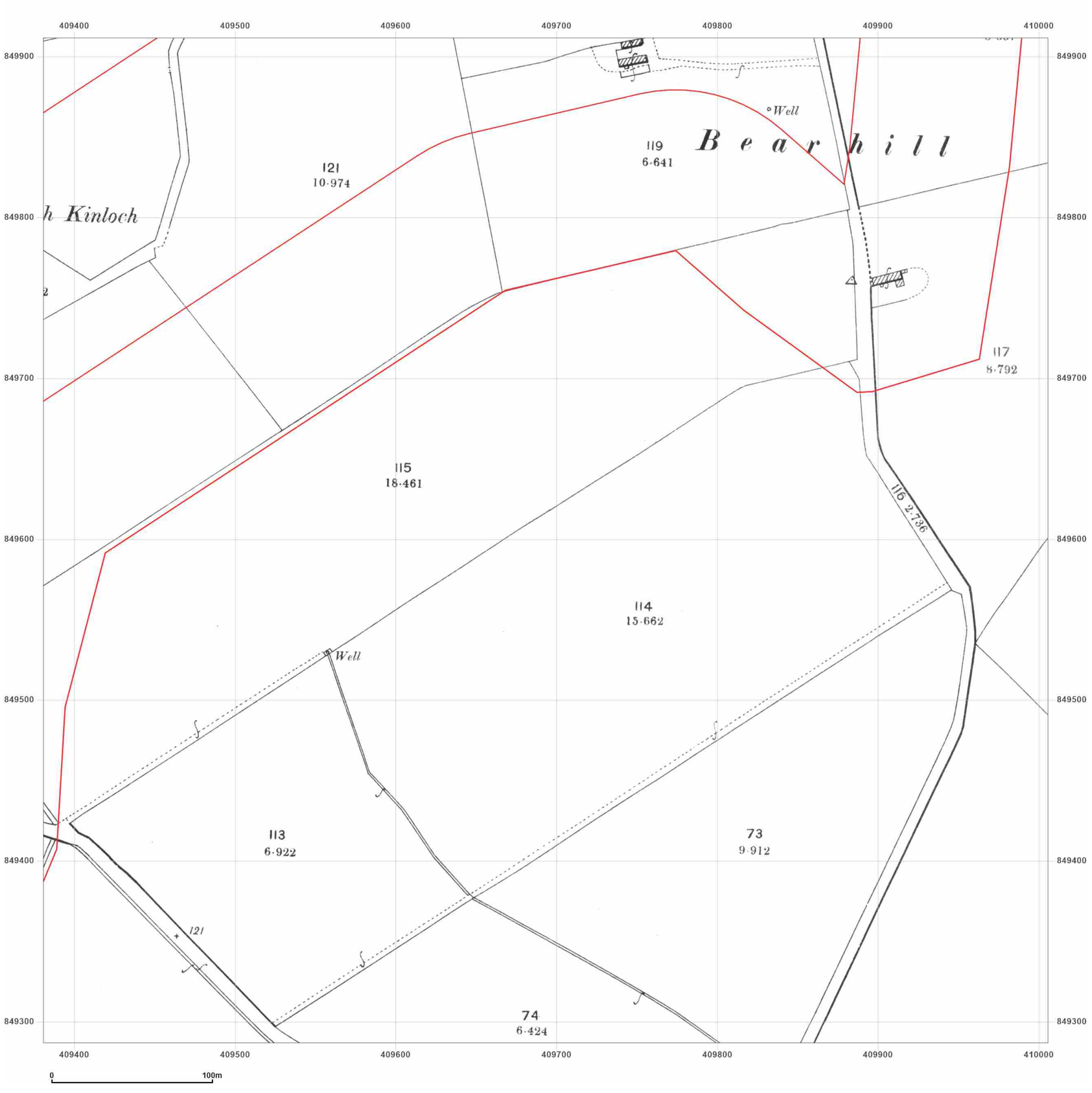


**Site Details:**

Peterhead

**Client Ref:** P114176UK001
**Report Ref:** WSP-AKM-TL7-4RJ-QFX_LS_7_9
**Grid Ref:** 409693, 849599

**Map Name:** County Series

**Map date:** **1901**

**Scale:** 1:2,500

**Printed at:** 1:2,500

N
W E
S

Surveyed 1901
Revised 1901
Edition N/A
Copyright N/A
Levelled N/A

Produced by
Groundsure Insights
T: 08444 159000
E: info@groundsure.com
W: www.groundsure.com

© Crown copyright and database rights 2024 Ordnance Survey 100035207

Production date: 17 June 2025

Map legend available at:
www.groundsure.com/sites/default/files/groundsure_legend.pdf

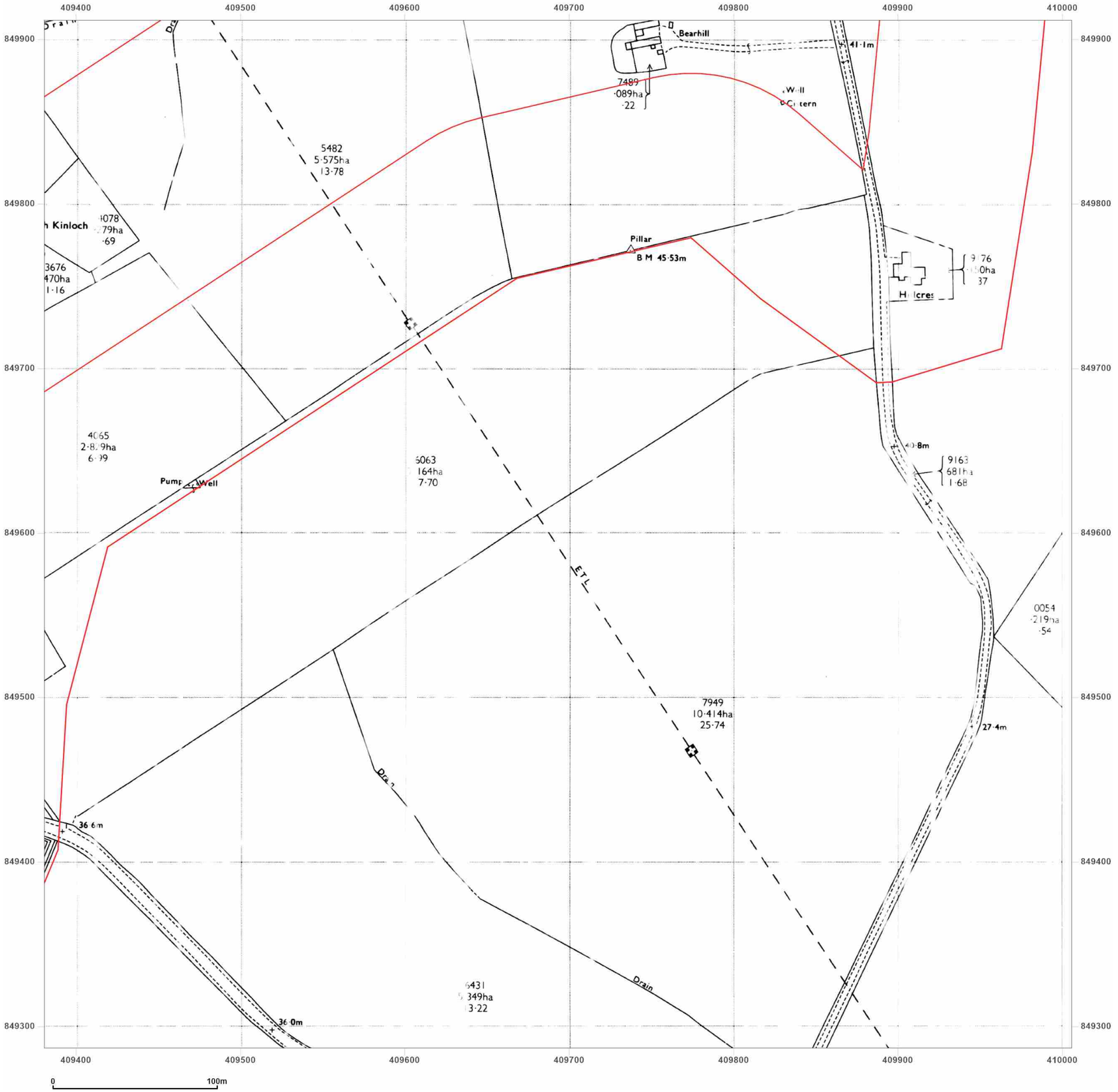


**Site Details:**

Peterhead

**Client Ref:** P114176UK001
**Report Ref:** WSP-AKM-TL7-4RJ-QFX_LS_7_9
**Grid Ref:** 409693, 849599

**Map Name:** National Grid

**Map date:** **1972**

**Scale:** 1:2,500

**Printed at:** 1:2,500

N
W E
S

Surveyed N/A
Revised N/A
Edition N/A
Copyright N/A
Levelled N/A

Groundsure INSIGHTS

Powered by OS

Produced by
Groundsure Insights
T: 08444 159000
E: info@groundsure.com
W: www.groundsure.com

© Crown copyright and database rights 2024 Ordnance Survey 100035207

Production date: 17 June 2025

Map legend available at:
www.groundsure.com/sites/default/files/groundsure_legend.pdf

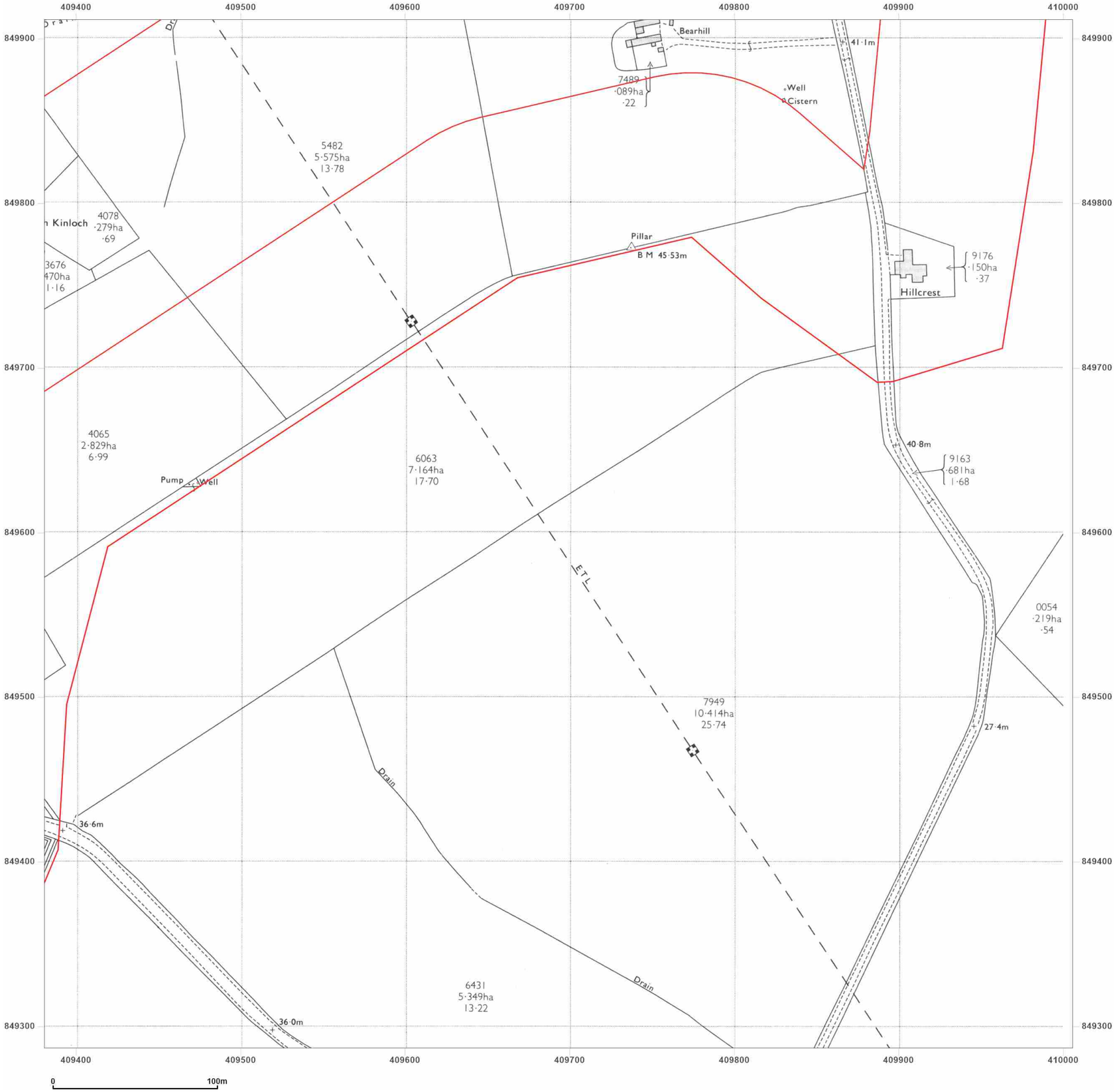


**Site Details:**

Peterhead

**Client Ref:** P114176UK001
**Report Ref:** WSP-AKM-TL7-4RJ-QFX_LS_7_9
**Grid Ref:** 409693, 849599

**Map Name:** National Grid

**Map date:** **1978**

**Scale:** 1:2,500

**Printed at:** 1:2,500

N
W E
S

Surveyed 1975
Revised 1975
Edition N/A
Copyright 1978
Levelled 1972

Groundsure INSIGHTS

Powered by

Produced by
Groundsure Insights
T: 08444 159000
E: info@groundsure.com
W: www.groundsure.com

© Crown copyright and database rights 2024 Ordnance Survey 100035207

Production date: 17 June 2025

Map legend available at:
www.groundsure.com/sites/default/files/groundsure_legend.pdf

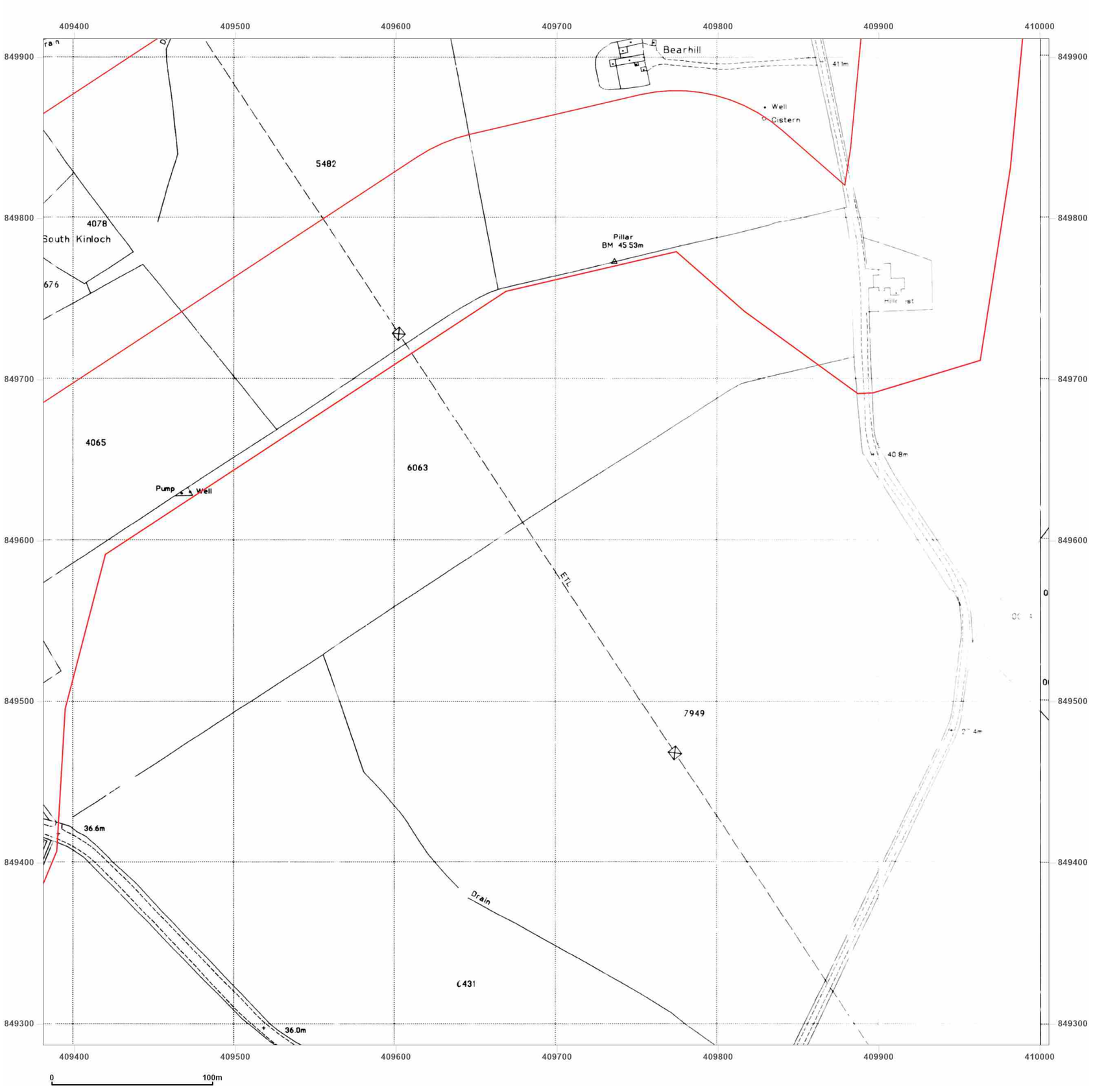


**Site Details:**

Peterhead

**Client Ref:** P114176UK001
**Report Ref:** WSP-AKM-TL7-4RJ-QFX_LS_7_9
**Grid Ref:** 409693, 849599

**Map Name:** National Grid

**Map date:** **1994-1995**

**Scale:** 1:2,500

**Printed at:** 1:2,500

N
W E
S

Surveyed 1995
Revised N/A
Edition N/A
Copyright 1995
Levelled N/A

Surveyed N/A
Revised N/A
Edition N/A
Copyright 1994
Levelled N/A

Groundsure INSIGHTS

Powered by

Produced by
Groundsure Insights
T: 08444 159000
E: info@groundsure.com
W: www.groundsure.com

© Crown copyright and database rights 2024 Ordnance Survey 100035207

Production date: 17 June 2025

Map legend available at:
www.groundsure.com/sites/default/files/groundsure_legend.pdf

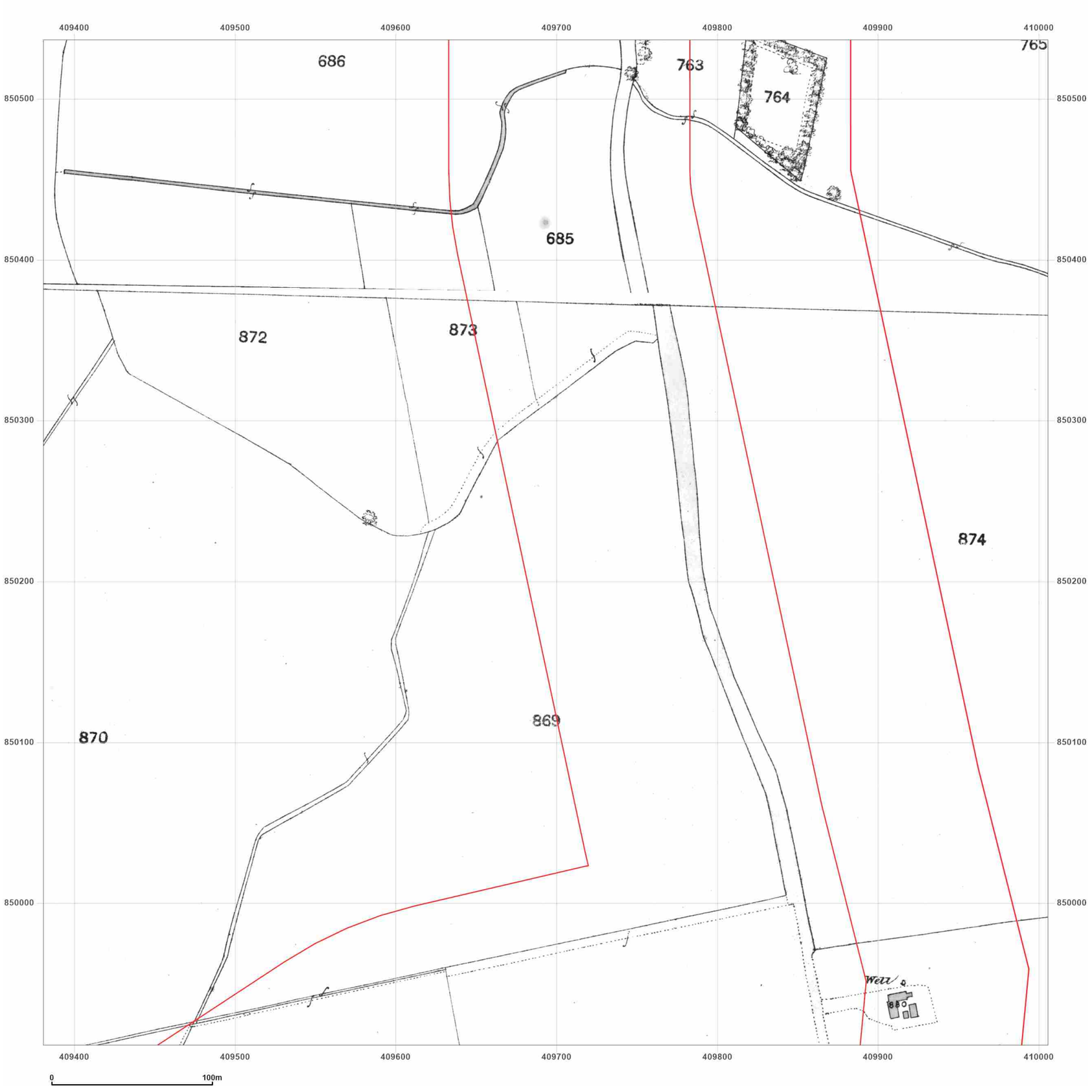


**Site Details:**

Peterhead

**Client Ref:** P114176UK001
**Report Ref:** WSP-AKM-TL7-4RJ-QFX_LS_7_10
**Grid Ref:** 409693, 850224

**Map Name:** County Series

**Map date:** **1857**

**Scale:** 1:2,500

**Printed at:** 1:2,500

N
W E
S

Surveyed N/A
Revised N/A
Edition N/A
Copyright N/A
Levelled N/A

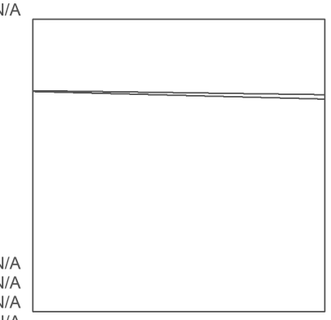

Surveyed N/A
Revised N/A
Edition N/A
Copyright N/A
Levelled N/A

Groundsure INSIGHTS

Powered by OS

Produced by
Groundsure Insights
T: 08444 159000
E: info@groundsure.com
W: www.groundsure.com

© Crown copyright and database rights 2024 Ordnance Survey 100035207

Production date: 17 June 2025

Map legend available at:
www.groundsure.com/sites/default/files/groundsure_legend.pdf




**Site Details:**

Peterhead

**Client Ref:** P114176UK001
**Report Ref:** WSP-AKM-TL7-4RJ-QFX_LS_7_10
**Grid Ref:** 409693, 850224

**Map Name:** County Series

**Map date:** **1869-1870**

**Scale:** 1:2,500

**Printed at:** 1:2,500

N
W E
S

Surveyed N/A
Revised N/A
Edition N/A
Copyright N/A
Levelled N/A

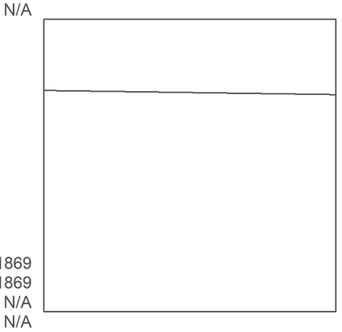

Surveyed 1869
Revised 1869
Edition N/A
Copyright N/A
Levelled N/A

Groundsure INSIGHTS

Powered by OS

Produced by
Groundsure Insights
T: 08444 159000
E: info@groundsure.com
W: www.groundsure.com

© Crown copyright and database rights 2024 Ordnance Survey 100035207

Production date: 17 June 2025

Map legend available at:
www.groundsure.com/sites/default/files/groundsure_legend.pdf

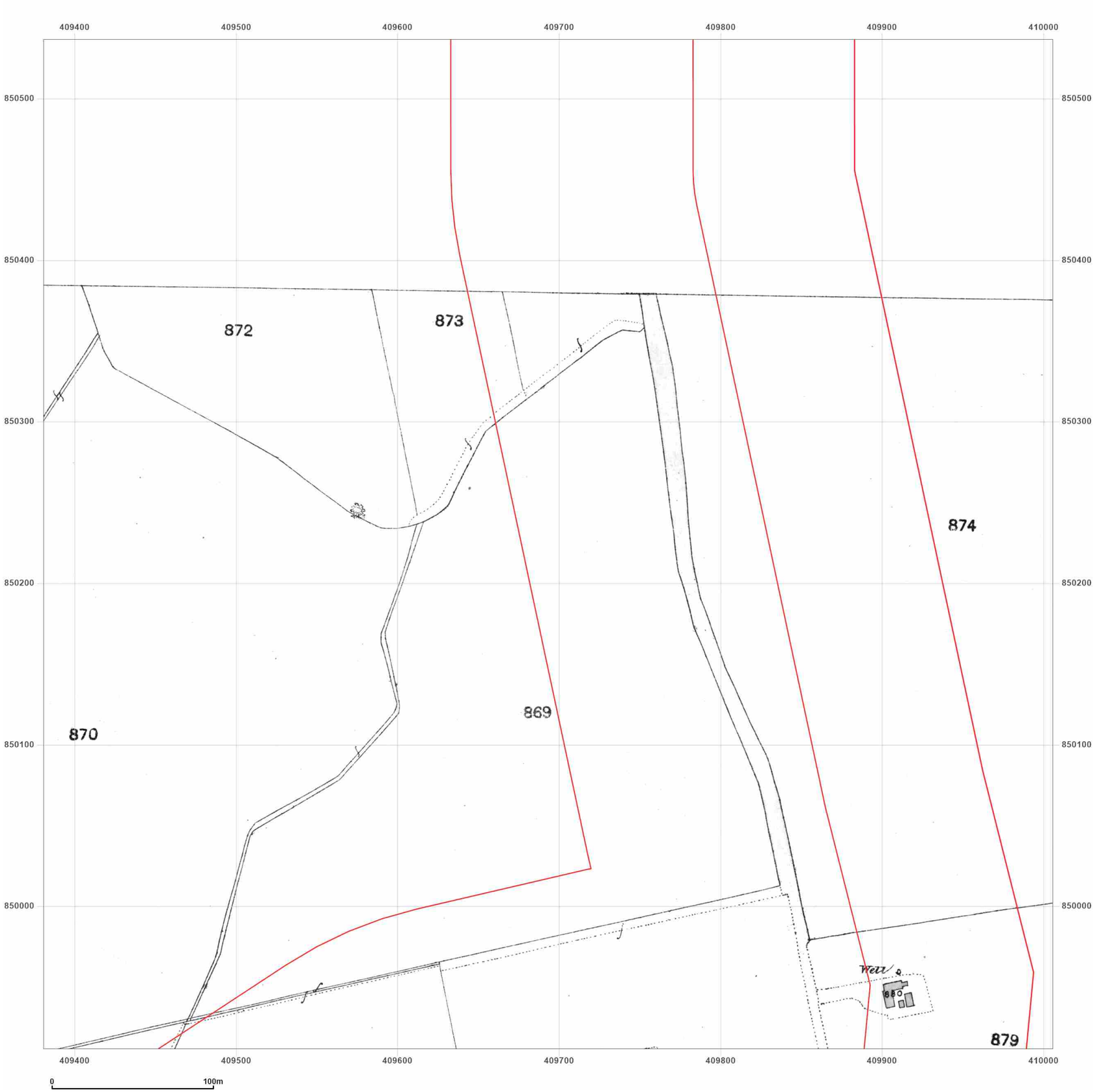


**Site Details:**

Peterhead

**Client Ref:** P114176UK001
**Report Ref:** WSP-AKM-TL7-4RJ-QFX_LS_7_10
**Grid Ref:** 409693, 850224

**Map Name:** County Series

**Map date:** **1870**

**Scale:** 1:2,500

**Printed at:** 1:2,500

N
W E
S

Surveyed N/A
Revised N/A
Edition N/A
Copyright N/A
Levelled N/A

Groundsure INSIGHTS

Powered by OS

Produced by
Groundsure Insights
T: 08444 159000
E: info@groundsure.com
W: www.groundsure.com

© Crown copyright and database rights 2024 Ordnance Survey 100035207

Production date: 17 June 2025

Map legend available at:
www.groundsure.com/sites/default/files/groundsure_legend.pdf

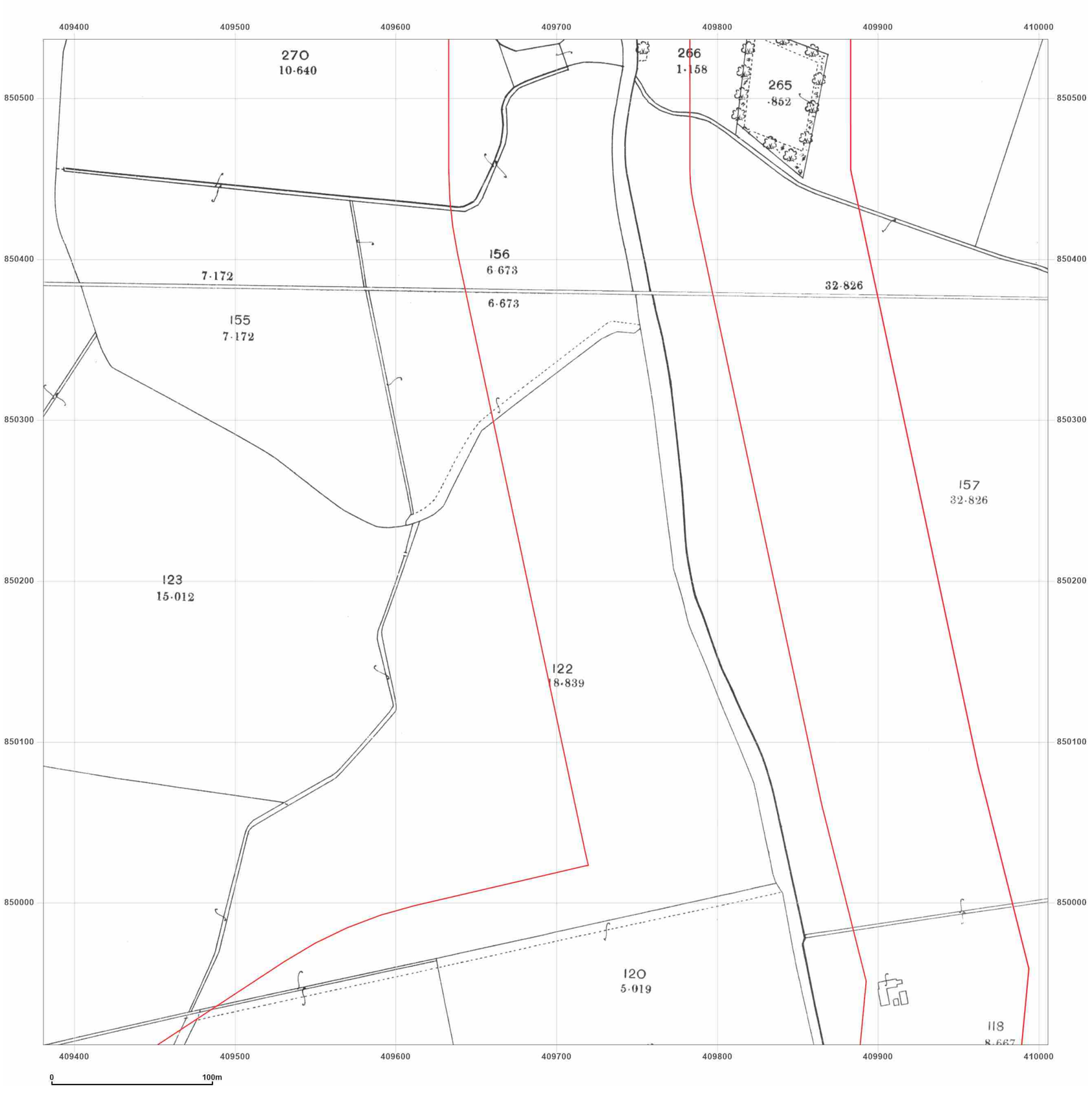


**Site Details:**

Peterhead

**Client Ref:** P114176UK001
**Report Ref:** WSP-AKM-TL7-4RJ-QFX_LS_7_10
**Grid Ref:** 409693, 850224

**Map Name:** County Series

**Map date:** **1901**

**Scale:** 1:2,500

**Printed at:** 1:2,500

N
W E
S

Surveyed 1901
Revised 1901
Edition N/A
Copyright N/A
Levelled N/A

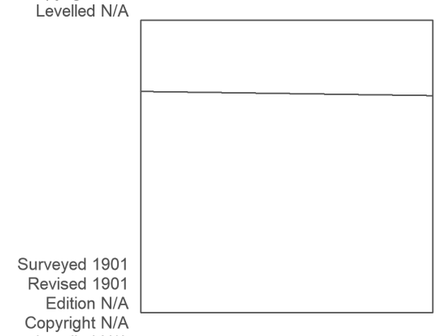

Surveyed 1901
Revised 1901
Edition N/A
Copyright N/A
Levelled N/A

Groundsure INSIGHTS

Powered by OS

Produced by
Groundsure Insights
T: 08444 159000
E: info@groundsure.com
W: www.groundsure.com

© Crown copyright and database rights 2024 Ordnance Survey 100035207

Production date: 17 June 2025

Map legend available at:
www.groundsure.com/sites/default/files/groundsure_legend.pdf

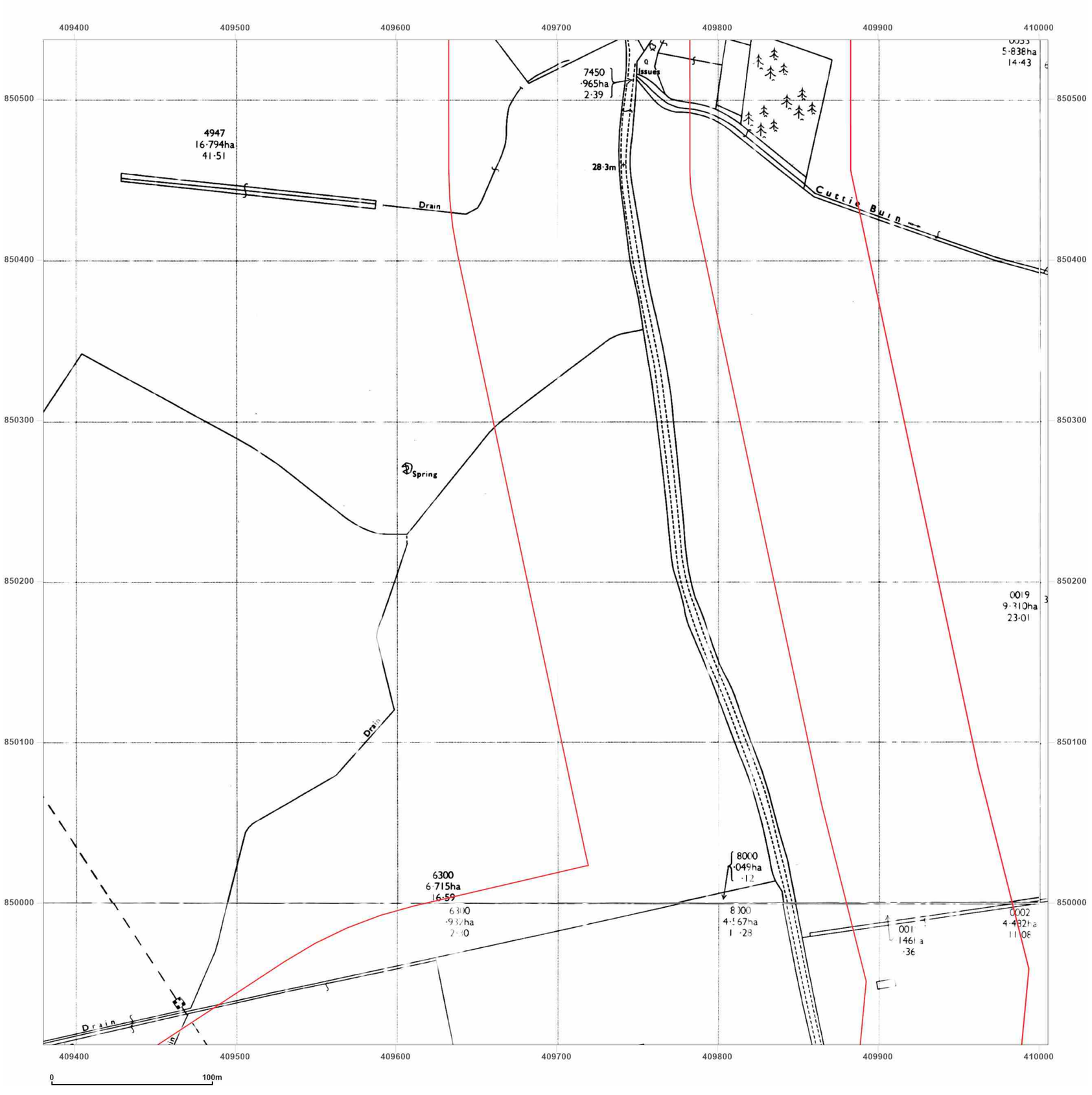


**Site Details:**

Peterhead

**Client Ref:** P114176UK001
**Report Ref:** WSP-AKM-TL7-4RJ-QFX_LS_7_10
**Grid Ref:** 409693, 850224

**Map Name:** National Grid

**Map date:** **1971-1972**

**Scale:** 1:2,500

**Printed at:** 1:2,500

N
W E
S

Surveyed N/A
Revised N/A
Edition N/A
Copyright N/A
Levelled N/A

Surveyed N/A
Revised N/A
Edition N/A
Copyright N/A
Levelled N/A

Surveyed N/A
Revised N/A
Edition N/A
Copyright N/A
Levelled N/A

Groundsure INSIGHTS

Powered by OS

Produced by
Groundsure Insights
T: 08444 159000
E: info@groundsure.com
W: www.groundsure.com

© Crown copyright and database rights 2024 Ordnance Survey 100035207

Production date: 17 June 2025

Map legend available at:
www.groundsure.com/sites/default/files/groundsure_legend.pdf

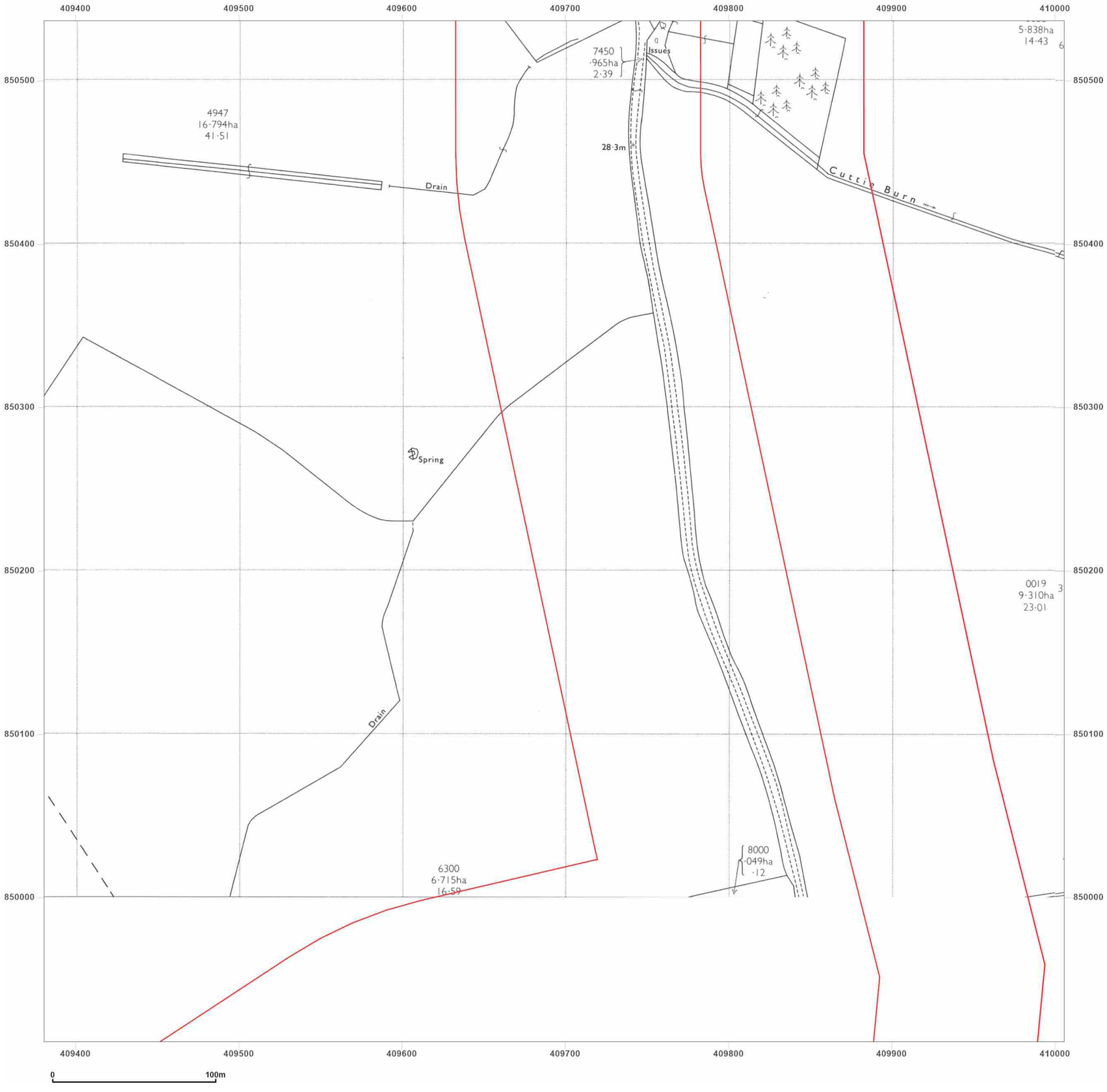


**Site Details:**

Peterhead

**Client Ref:** P114176UK001
**Report Ref:** WSP-AKM-TL7-4RJ-QFX_LS_7_10
**Grid Ref:** 409693, 850224

**Map Name:** National Grid

**Map date:** **1971-1972**

**Scale:** 1:2,500

**Printed at:** 1:2,500

N
W E
S

Surveyed 1971
Revised 1971
Edition N/A
Copyright 1972
Levelled 1955

Surveyed 1971
Revised 1971
Edition N/A
Copyright 1971
Levelled 1955

Groundsure INSIGHTS

Powered by OS

Produced by
Groundsure Insights
T: 08444 159000
E: info@groundsure.com
W: www.groundsure.com

© Crown copyright and database rights 2024 Ordnance Survey 100035207

Production date: 17 June 2025

Map legend available at:
www.groundsure.com/sites/default/files/groundsure_legend.pdf

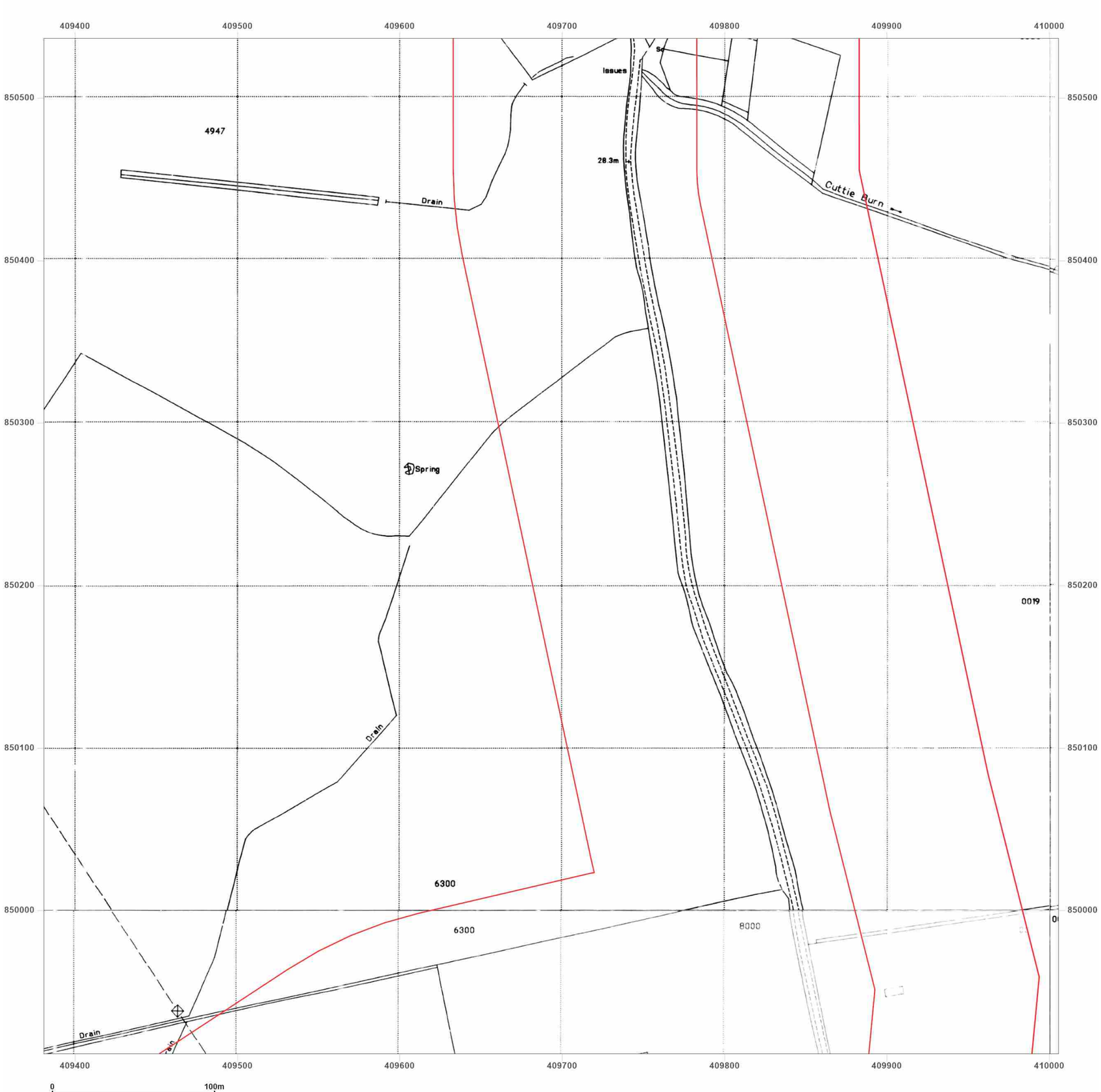


**Site Details:**

Peterhead

**Client Ref:** P114176UK001
**Report Ref:** WSP-AKM-TL7-4RJ-QFX_LS_7_10
**Grid Ref:** 409693, 850224

**Map Name:** National Grid

**Map date:** **1994-1995**

**Scale:** 1:2,500

**Printed at:** 1:2,500

N
W E
S

Surveyed N/A
Revised N/A
Edition N/A
Copyright 1994
Levelled N/A

Surveyed 1994
Revised N/A
Edition N/A
Copyright 1994
Levelled N/A

Surveyed 1995
Revised N/A
Edition N/A
Copyright 1995
Levelled N/A

Surveyed N/A
Revised N/A
Edition N/A
Copyright 1994
Levelled N/A

Groundsure INSIGHTS

Powered by OS

Produced by
Groundsure Insights
T: 08444 159000
E: info@groundsure.com
W: www.groundsure.com

© Crown copyright and database rights 2024 Ordnance Survey 100035207

Production date: 17 June 2025

Map legend available at:
www.groundsure.com/sites/default/files/groundsure_legend.pdf




**Site Details:**

Peterhead

**Client Ref:** P114176UK001
**Report Ref:** WSP-AKM-TL7-4RJ-QFX_LS_7_11
**Grid Ref:** 409693, 850850

**Map Name:** County Series

**Map date:** **1857**

**Scale:** 1:2,500

**Printed at:** 1:2,500

N
W E
S

Surveyed N/A
Revised N/A
Edition N/A
Copyright N/A
Levelled N/A

Produced by
Groundsure Insights
T: 08444 159000
E: info@groundsure.com
W: www.groundsure.com

© Crown copyright and database rights 2024 Ordnance Survey 100035207

Production date: 17 June 2025

Map legend available at:
www.groundsure.com/sites/default/files/groundsure_legend.pdf

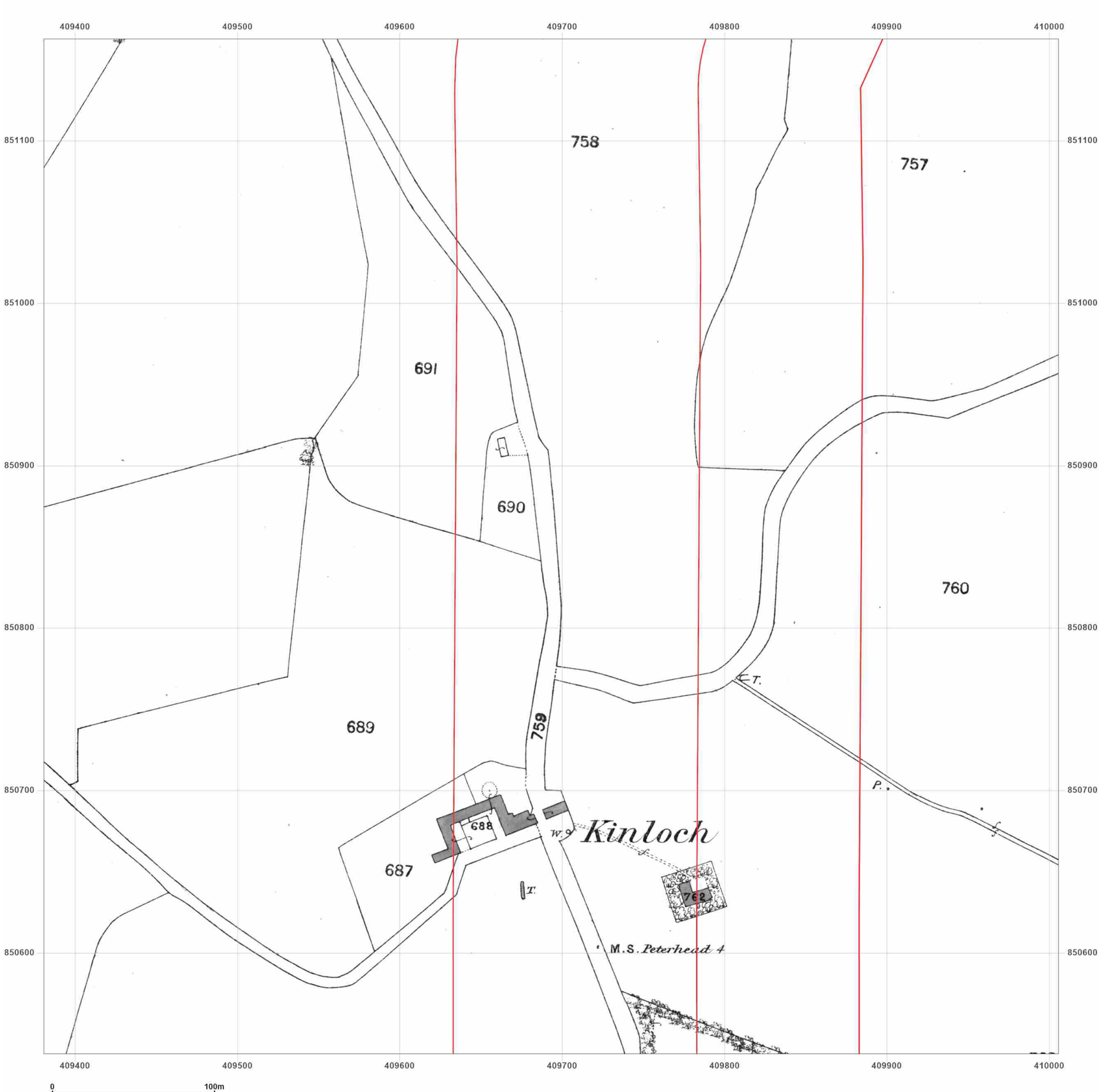


**Site Details:**

Peterhead

**Client Ref:** P114176UK001
**Report Ref:** WSP-AKM-TL7-4RJ-QFX_LS_7_11
**Grid Ref:** 409693, 850850

**Map Name:** County Series

**Map date:** **1870**

**Scale:** 1:2,500

**Printed at:** 1:2,500

N
W E
S

Surveyed N/A
Revised N/A
Edition N/A
Copyright N/A
Levelled N/A

Groundsure INSIGHTS

Powered by OS

Produced by
Groundsure Insights
T: 08444 159000
E: info@groundsure.com
W: www.groundsure.com

© Crown copyright and database rights 2024 Ordnance Survey 100035207

Production date: 17 June 2025

Map legend available at:
www.groundsure.com/sites/default/files/groundsure_legend.pdf

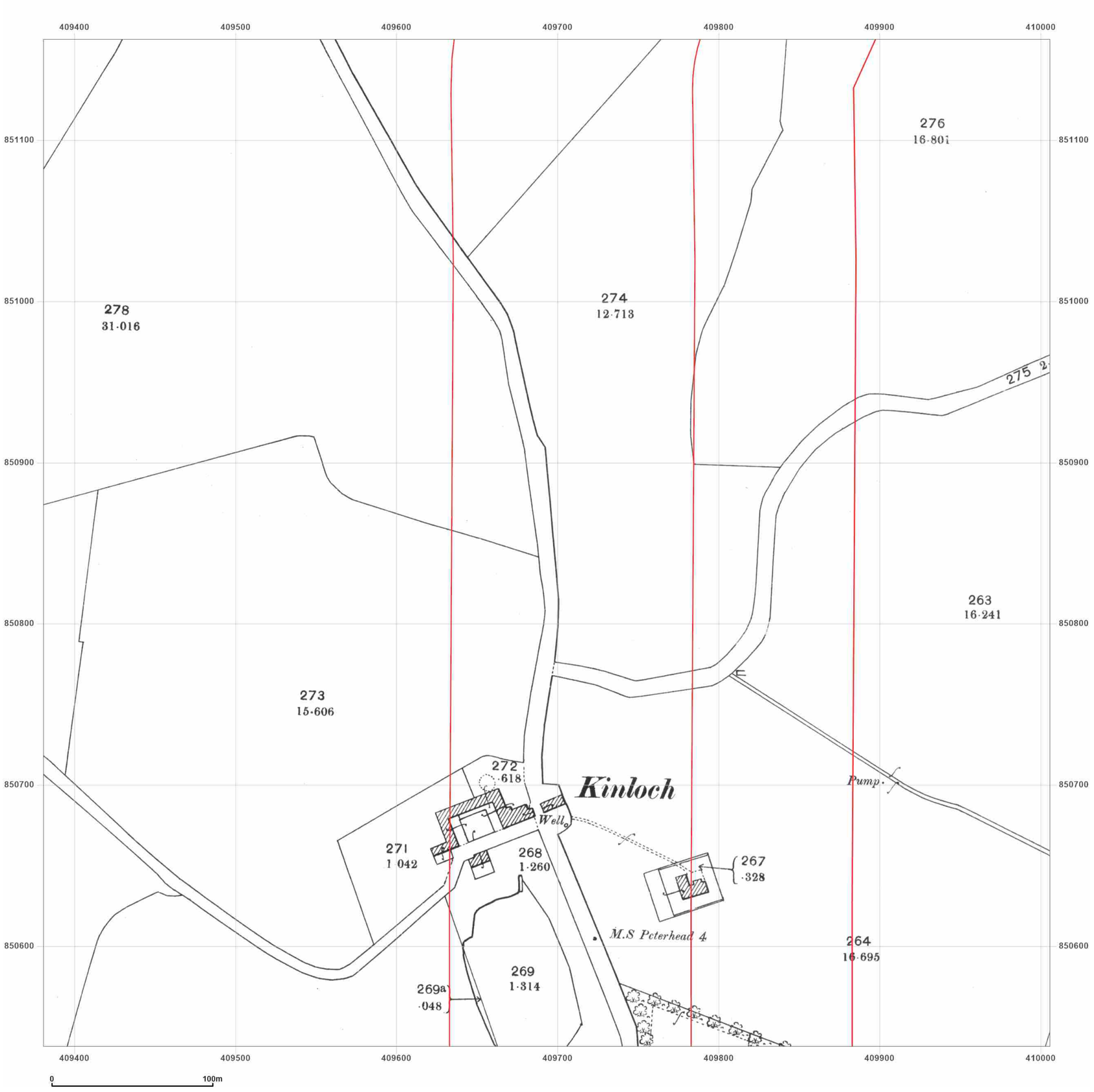


**Site Details:**

Peterhead

**Client Ref:** P114176UK001
**Report Ref:** WSP-AKM-TL7-4RJ-QFX_LS_7_11
**Grid Ref:** 409693, 850850

**Map Name:** County Series

**Map date:** **1901**

**Scale:** 1:2,500

**Printed at:** 1:2,500

N
W E
S

Surveyed 1901
Revised 1901
Edition N/A
Copyright N/A
Levelled N/A

Produced by
Groundsure Insights
T: 08444 159000
E: info@groundsure.com
W: www.groundsure.com

© Crown copyright and database rights 2024 Ordnance Survey 100035207

Production date: 17 June 2025

Map legend available at:
www.groundsure.com/sites/default/files/groundsure_legend.pdf

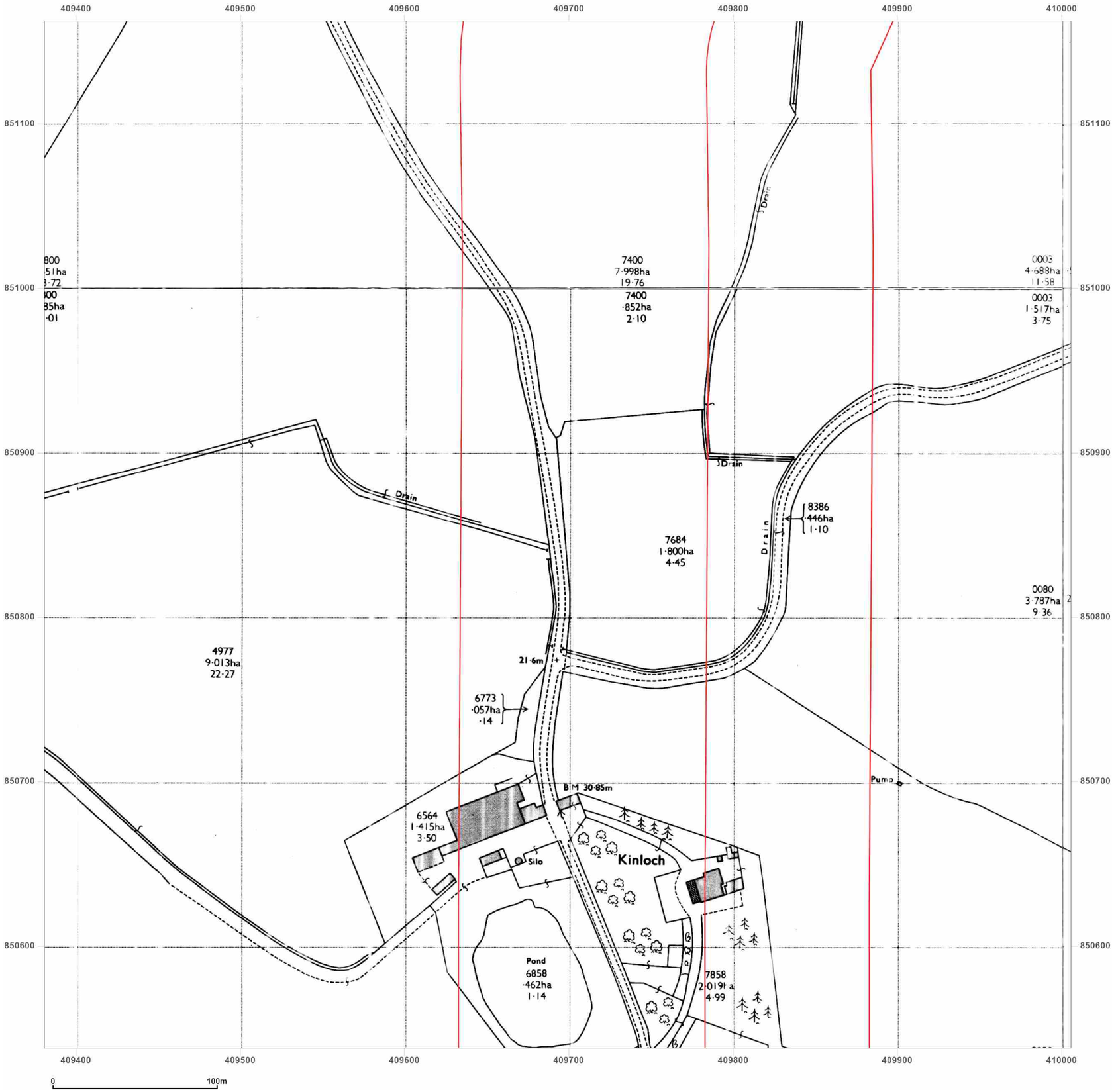


**Site Details:**

Peterhead

**Client Ref:** P114176UK001
**Report Ref:** WSP-AKM-TL7-4RJ-QFX_LS_7_11
**Grid Ref:** 409693, 850850

**Map Name:** National Grid

**Map date:** **1971-1972**

**Scale:** 1:2,500

**Printed at:** 1:2,500

N
W E
S

Surveyed N/A
Revised N/A
Edition N/A
Copyright N/A
Levelled N/A

Surveyed N/A
Revised N/A
Edition N/A
Copyright N/A
Levelled N/A

Surveyed N/A
Revised N/A
Edition N/A
Copyright N/A
Levelled N/A

Surveyed N/A
Revised N/A
Edition N/A
Copyright N/A
Levelled N/A

Groundsure INSIGHTS

Powered by OS

Produced by
Groundsure Insights
T: 08444 159000
E: info@groundsure.com
W: www.groundsure.com

© Crown copyright and database rights 2024 Ordnance Survey 100035207

Production date: 17 June 2025

Map legend available at:
www.groundsure.com/sites/default/files/groundsure_legend.pdf

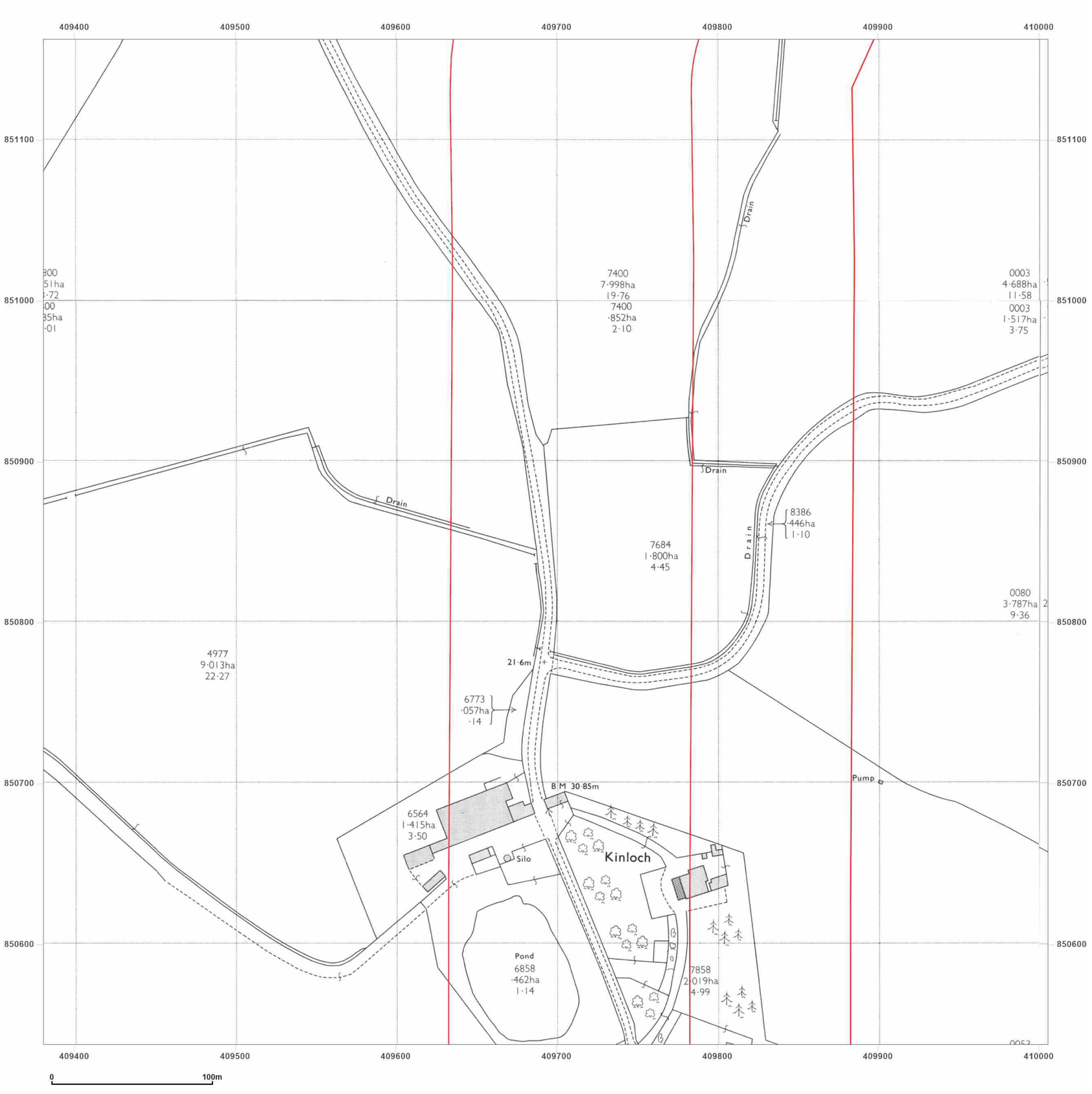


# wsp

**Site Details:**

Peterhead

**Client Ref:** P114176UK001
**Report Ref:** WSP-AKM-TL7-4RJ-QFX_LS_7_11
**Grid Ref:** 409693, 850850

**Map Name:** National Grid

**Map date:** **1971-1972**

**Scale:** 1:2,500

**Printed at:** 1:2,500

N
W E
S

Surveyed 1970
Revised 1970
Edition N/A
Copyright 1972
Levelled 1971

Surveyed 1970
Revised 1970
Edition N/A
Copyright 1971
Levelled 1956



Surveyed 1971
Revised 1971
Edition N/A
Copyright 1972
Levelled 1955

Surveyed 1971
Revised 1971
Edition N/A
Copyright 1971
Levelled 1955

Groundsure INSIGHTS

Powered by OS

Produced by
Groundsure Insights
T: 08444 159000
E: info@groundsure.com
W: www.groundsure.com

© Crown copyright and database rights 2024 Ordnance Survey 100035207

Production date: 17 June 2025

Map legend available at:
www.groundsure.com/sites/default/files/groundsure_legend.pdf

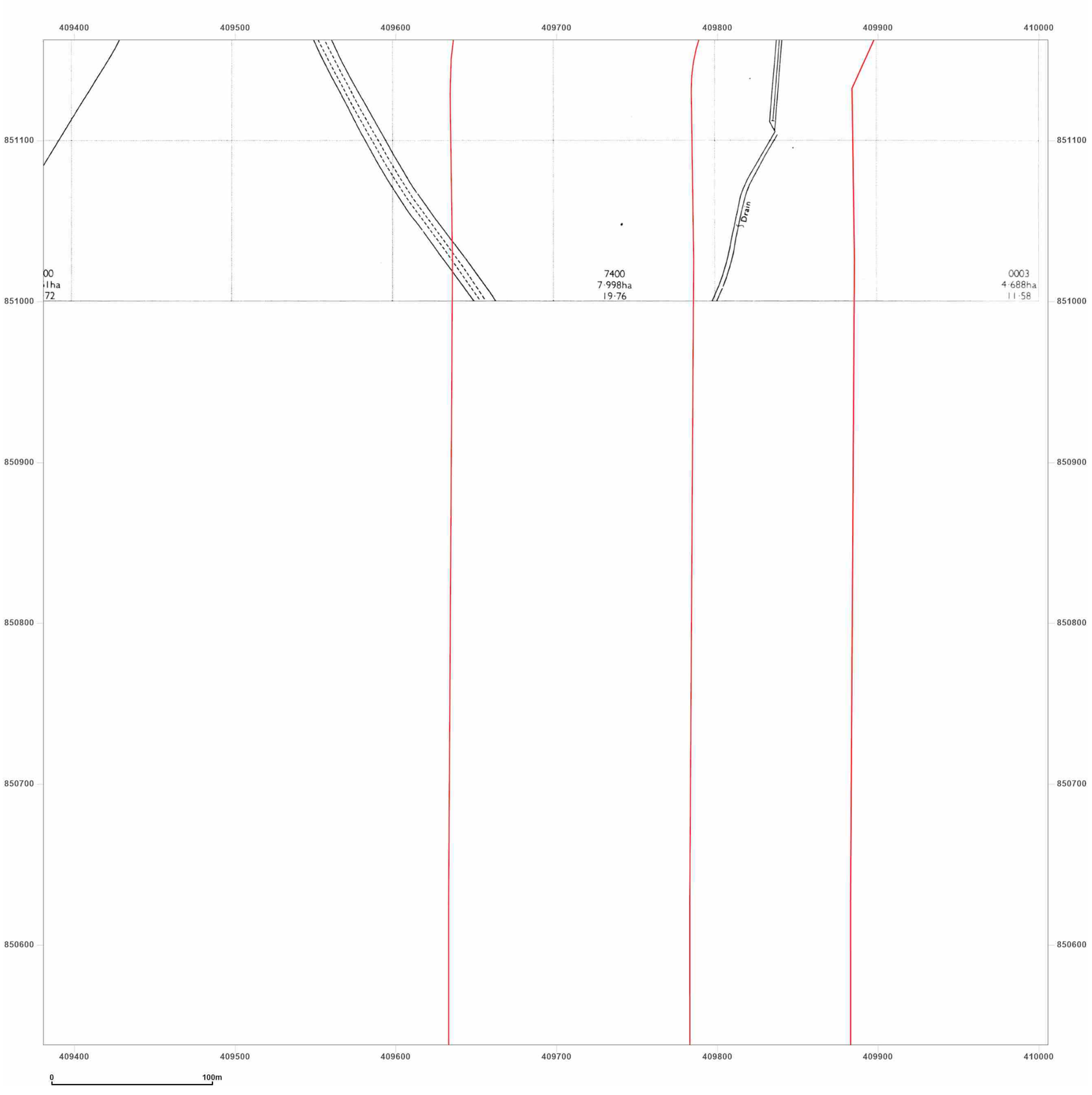


**Site Details:**

Peterhead

**Client Ref:** P114176UK001
**Report Ref:** WSP-AKM-TL7-4RJ-QFX_LS_7_11
**Grid Ref:** 409693, 850850

**Map Name:** National Grid

**Map date:** **1990**

**Scale:** 1:2,500

**Printed at:** 1:2,500

N
W E
S

Surveyed 1990
Revised 1990
Edition N/A
Copyright 1990
Levelled N/A

Produced by
Groundsure Insights
T: 08444 159000
E: info@groundsure.com
W: www.groundsure.com

© Crown copyright and database rights 2024 Ordnance Survey 100035207

Production date: 17 June 2025

Map legend available at:
www.groundsure.com/sites/default/files/groundsure_legend.pdf

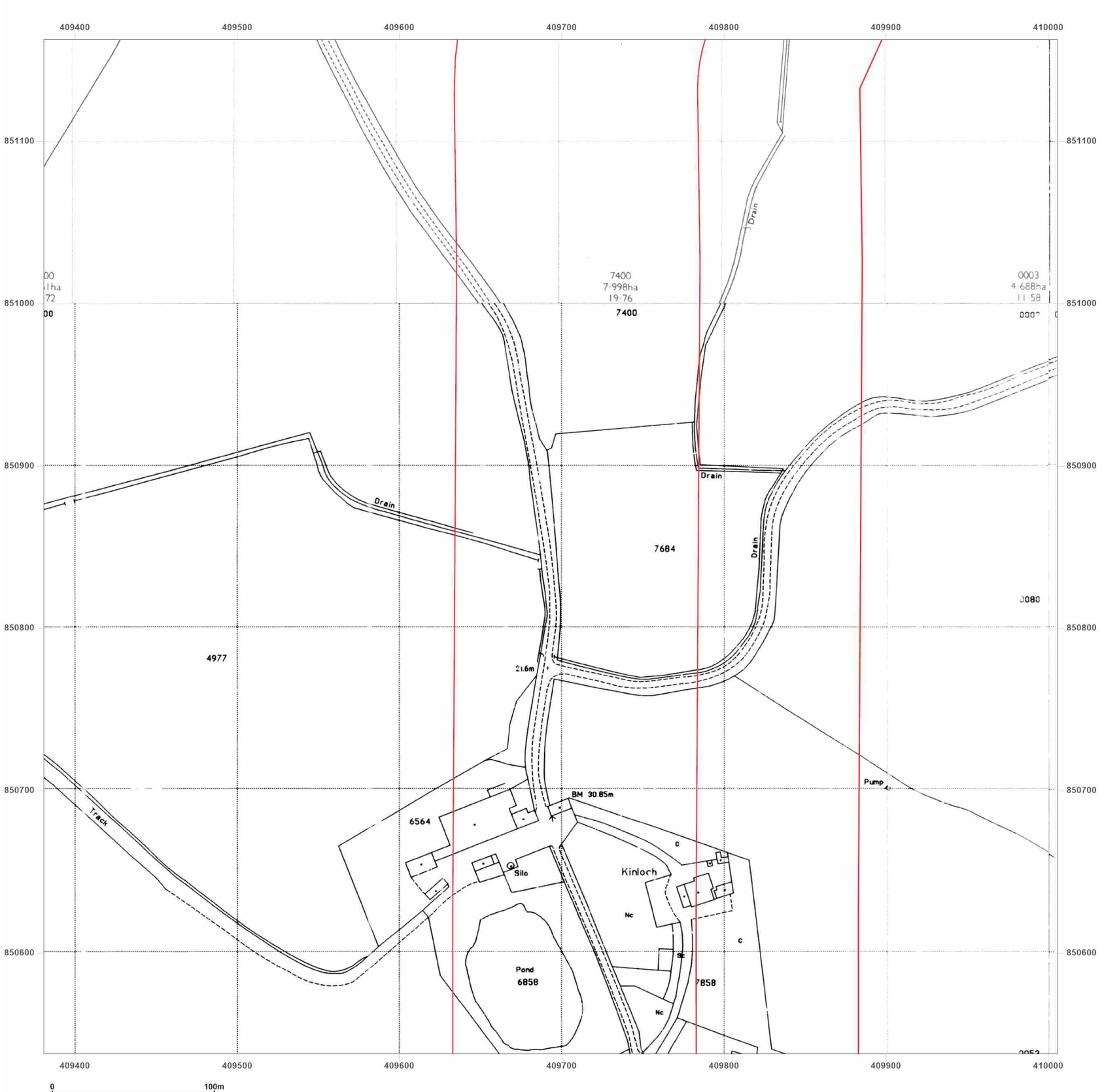


**Site Details:**

Peterhead

**Client Ref:** P114176UK001
**Report Ref:** WSP-AKM-TL7-4RJ-QFX_LS_7_11
**Grid Ref:** 409693, 850850

**Map Name:** National Grid

**Map date:** **1990-1994**

**Scale:** 1:2,500

**Printed at:** 1:2,500

N
W E
S

Surveyed N/A
Revised N/A
Edition N/A
Copyright 1990
Levelled 1955

Surveyed 1994
Revised N/A
Edition N/A
Copyright 1994
Levelled N/A

Surveyed N/A
Revised N/A
Edition N/A
Copyright 1994
Levelled N/A

Surveyed 1994
Revised N/A
Edition N/A
Copyright 1994
Levelled N/A

Groundsure INSIGHTS

Produced by
Groundsure Insights
T: 08444 159000
E: info@groundsure.com
W: www.groundsure.com

Powered by OS

© Crown copyright and database rights 2024 Ordnance Survey 100035207

Production date: 17 June 2025

Map legend available at:
www.groundsure.com/sites/default/files/groundsure_legend.pdf

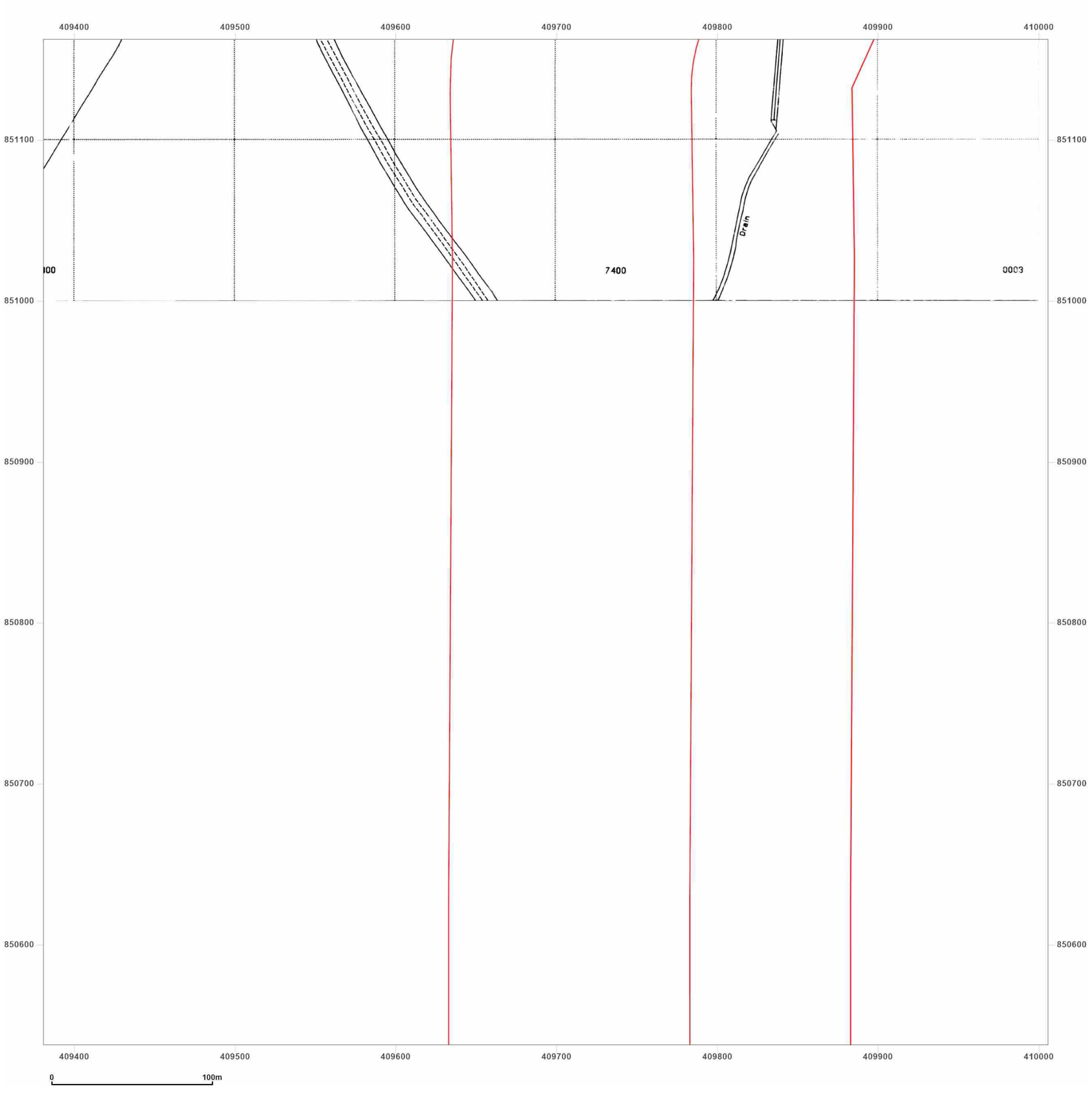


**Site Details:**

Peterhead

**Client Ref:** P114176UK001
**Report Ref:** WSP-AKM-TL7-4RJ-QFX_LS_7_11
**Grid Ref:** 409693, 850850

**Map Name:** National Grid

**Map date:** **1994**

**Scale:** 1:2,500

**Printed at:** 1:2,500

N
W E
S

Surveyed 1994
Revised N/A
Edition N/A
Copyright 1994
Levelled N/A

Produced by
Groundsure Insights
T: 08444 159000
E: info@groundsure.com
W: www.groundsure.com

© Crown copyright and database rights 2024 Ordnance Survey 100035207

Production date: 17 June 2025

Map legend available at:
www.groundsure.com/sites/default/files/groundsure_legend.pdf

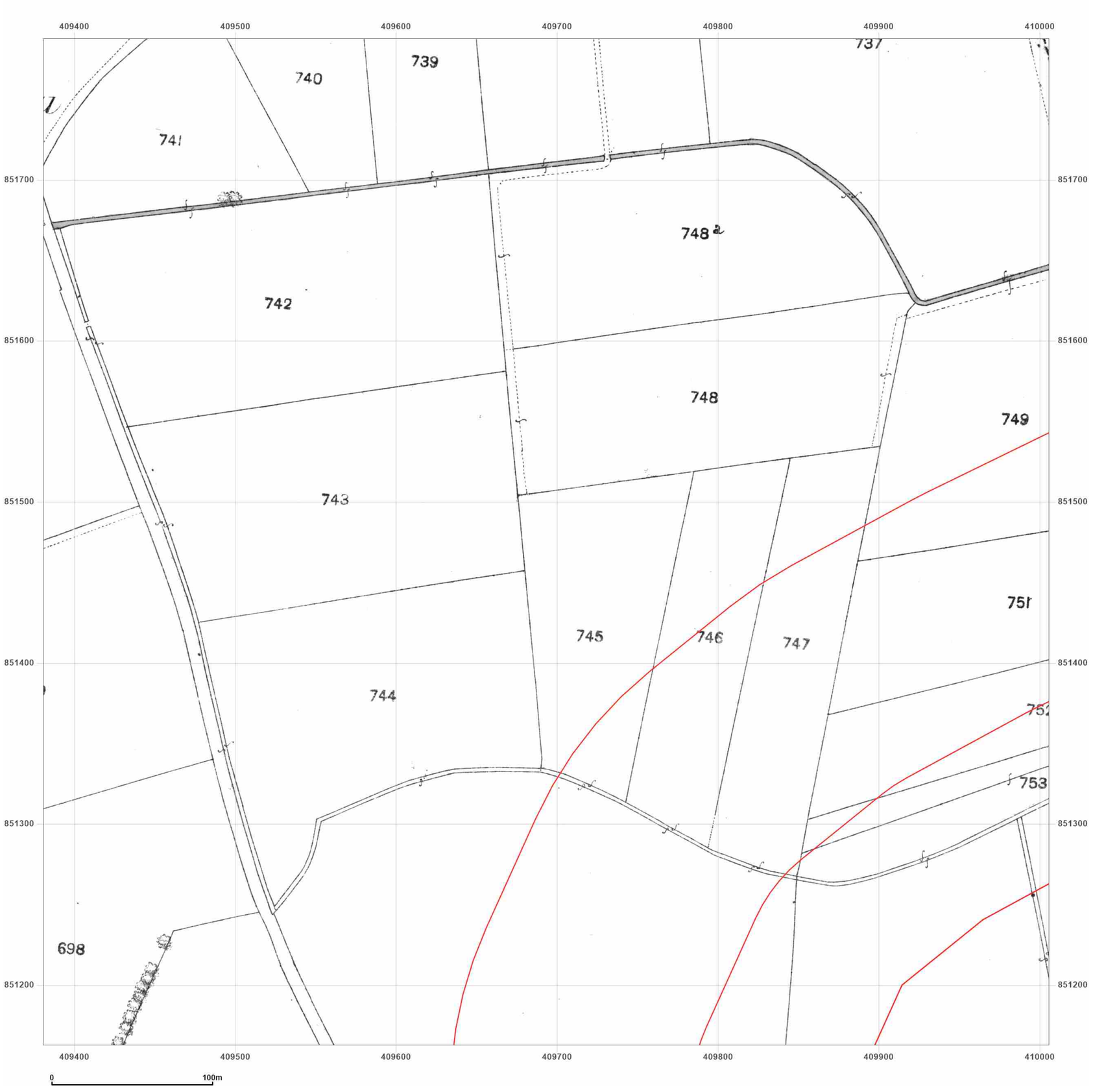


**Site Details:**

Peterhead

**Client Ref:** P114176UK001
**Report Ref:** WSP-AKM-TL7-4RJ-QFX_LS_7_12
**Grid Ref:** 409693, 851475

**Map Name:** County Series

**Map date:** **1857**

**Scale:** 1:2,500

**Printed at:** 1:2,500

N
W E
S

Surveyed N/A
Revised N/A
Edition N/A
Copyright N/A
Levelled N/A

Groundsure INSIGHTS

Powered by OS

Produced by
Groundsure Insights
T: 08444 159000
E: info@groundsure.com
W: www.groundsure.com

© Crown copyright and database rights 2024 Ordnance Survey 100035207

Production date: 17 June 2025

Map legend available at:
www.groundsure.com/sites/default/files/groundsure_legend.pdf

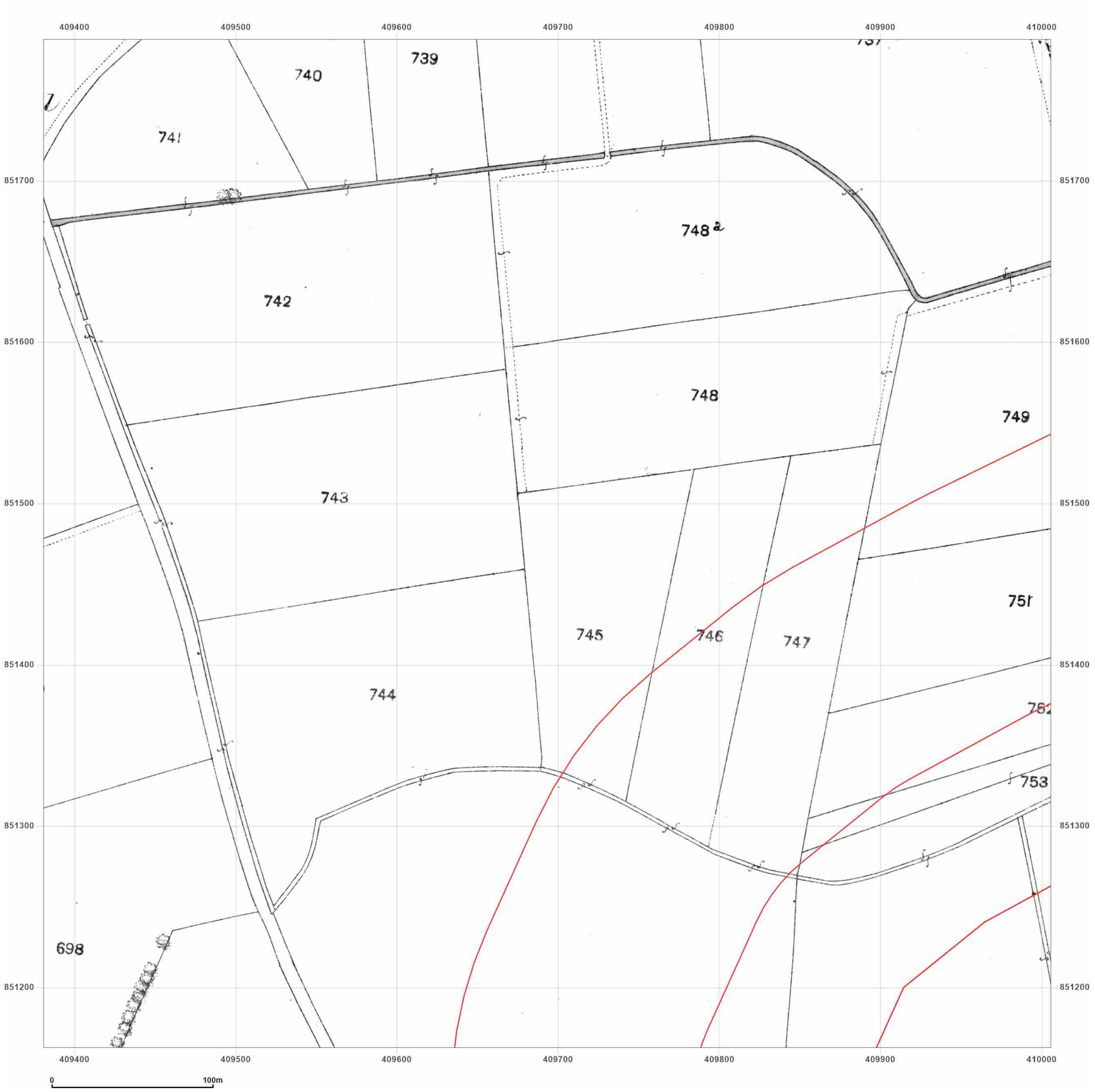


**Site Details:**

Peterhead

**Client Ref:** P114176UK001
**Report Ref:** WSP-AKM-TL7-4RJ-QFX_LS_7_12
**Grid Ref:** 409693, 851475

**Map Name:** County Series

**Map date:** **1870**

**Scale:** 1:2,500

**Printed at:** 1:2,500

N
W E
S

Surveyed N/A
Revised N/A
Edition N/A
Copyright N/A
Levelled N/A

Groundsure INSIGHTS

Powered by OS

Produced by
Groundsure Insights
T: 08444 159000
E: info@groundsure.com
W: www.groundsure.com

© Crown copyright and database rights 2024 Ordnance Survey 100035207

Production date: 17 June 2025

Map legend available at:
www.groundsure.com/sites/default/files/groundsure_legend.pdf




**Site Details:**

Peterhead

**Client Ref:** P114176UK001
**Report Ref:** WSP-AKM-TL7-4RJ-QFX_LS_7_12
**Grid Ref:** 409693, 851475

**Map Name:** County Series

**Map date:** **1901**

**Scale:** 1:2,500

**Printed at:** 1:2,500

N
W E
S

Surveyed 1901
Revised 1901
Edition N/A
Copyright N/A
Levelled N/A

Groundsure INSIGHTS

Powered by OS

Produced by
Groundsure Insights
T: 08444 159000
E: info@groundsure.com
W: www.groundsure.com

© Crown copyright and database rights 2024 Ordnance Survey 100035207

Production date: 17 June 2025

Map legend available at:
www.groundsure.com/sites/default/files/groundsure_legend.pdf

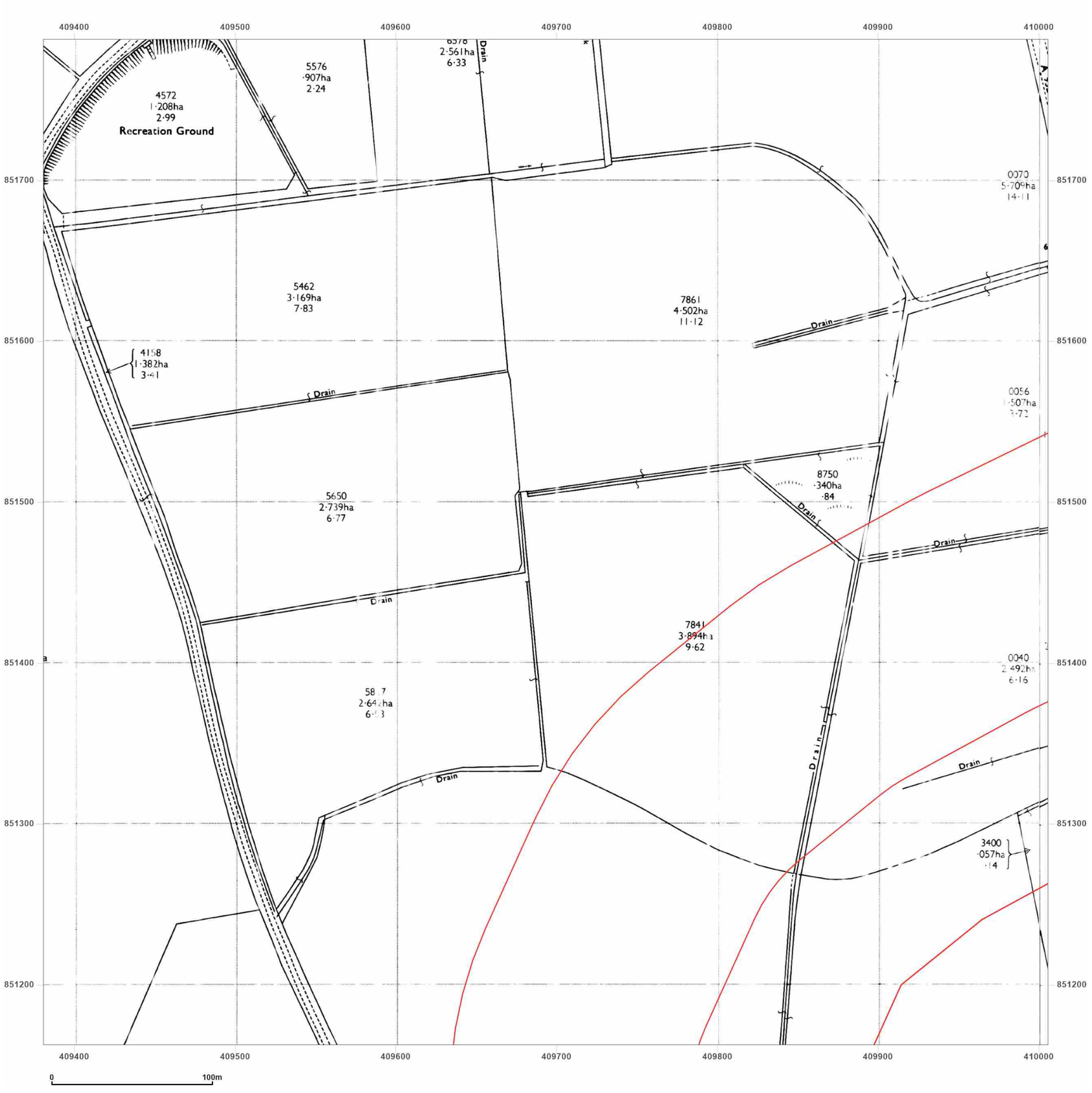


**Site Details:**

Peterhead

**Client Ref:** P114176UK001
**Report Ref:** WSP-AKM-TL7-4RJ-QFX_LS_7_12
**Grid Ref:** 409693, 851475

**Map Name:** National Grid

**Map date:** **1971-1972**

**Scale:** 1:2,500

**Printed at:** 1:2,500

N
W E
S

Surveyed N/A
Revised N/A
Edition N/A
Copyright N/A
Levelled N/A

Surveyed N/A
Revised N/A
Edition N/A
Copyright N/A
Levelled N/A

Groundsure INSIGHTS

Powered by OS

Produced by
Groundsure Insights
T: 08444 159000
E: info@groundsure.com
W: www.groundsure.com

© Crown copyright and database rights 2024 Ordnance Survey 100035207

Production date: 17 June 2025

Map legend available at:
www.groundsure.com/sites/default/files/groundsure_legend.pdf

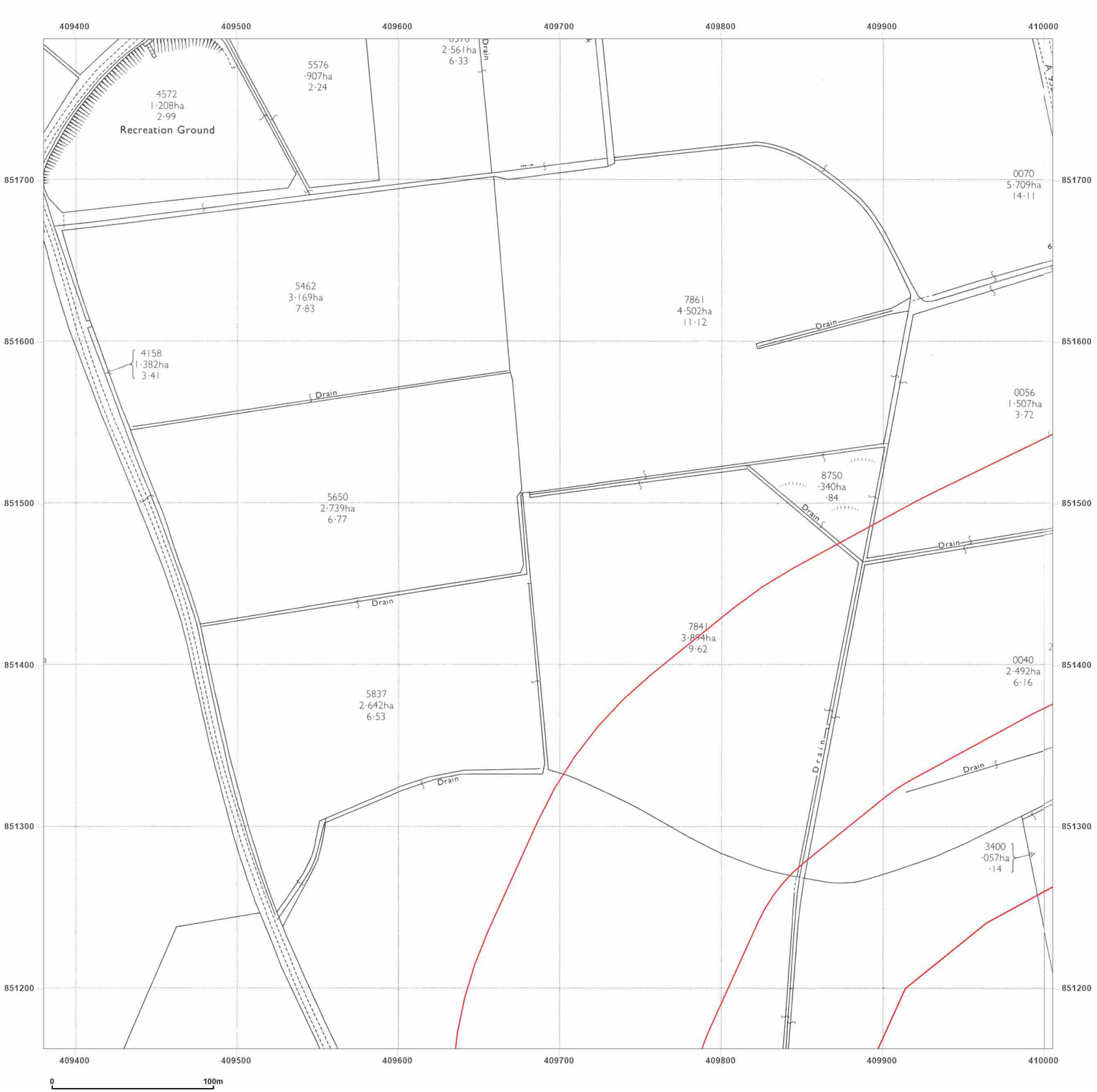


**Site Details:**

Peterhead

**Client Ref:** P114176UK001
**Report Ref:** WSP-AKM-TL7-4RJ-QFX_LS_7_12
**Grid Ref:** 409693, 851475

**Map Name:** National Grid

**Map date:** **1971-1972**

**Scale:** 1:2,500

**Printed at:** 1:2,500

N
W E
S

Surveyed 1970
Revised 1970
Edition N/A
Copyright 1972
Levelled 1971

Surveyed 1970
Revised 1970
Edition N/A
Copyright 1971
Levelled 1956

Groundsure INSIGHTS

Powered by

Produced by
Groundsure Insights
T: 08444 159000
E: info@groundsure.com
W: www.groundsure.com

© Crown copyright and database rights 2024 Ordnance Survey 100035207

Production date: 17 June 2025

Map legend available at:
www.groundsure.com/sites/default/files/groundsure_legend.pdf

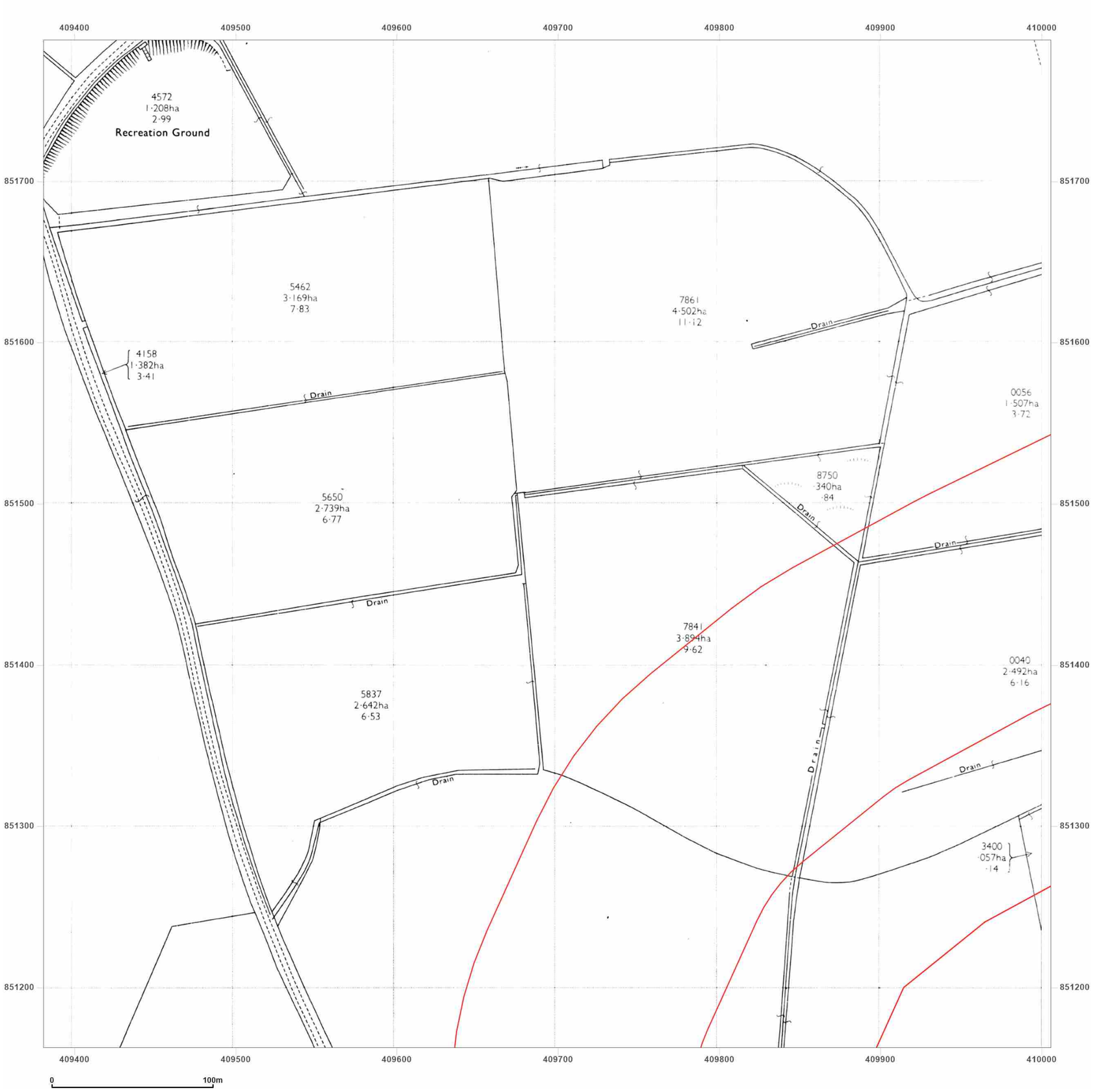


**Site Details:**

Peterhead

**Client Ref:** P114176UK001
**Report Ref:** WSP-AKM-TL7-4RJ-QFX_LS_7_12
**Grid Ref:** 409693, 851475

**Map Name:** National Grid

**Map date:** **1990**

**Scale:** 1:2,500

**Printed at:** 1:2,500

N
W E
S

Surveyed 1990
Revised 1990
Edition N/A
Copyright 1990
Levelled N/A

Groundsure INSIGHTS

Produced by
Groundsure Insights
T: 08444 159000
E: info@groundsure.com
W: www.groundsure.com

Powered by OS

© Crown copyright and database rights 2024 Ordnance Survey 100035207

Production date: 17 June 2025

Map legend available at:
www.groundsure.com/sites/default/files/groundsure_legend.pdf

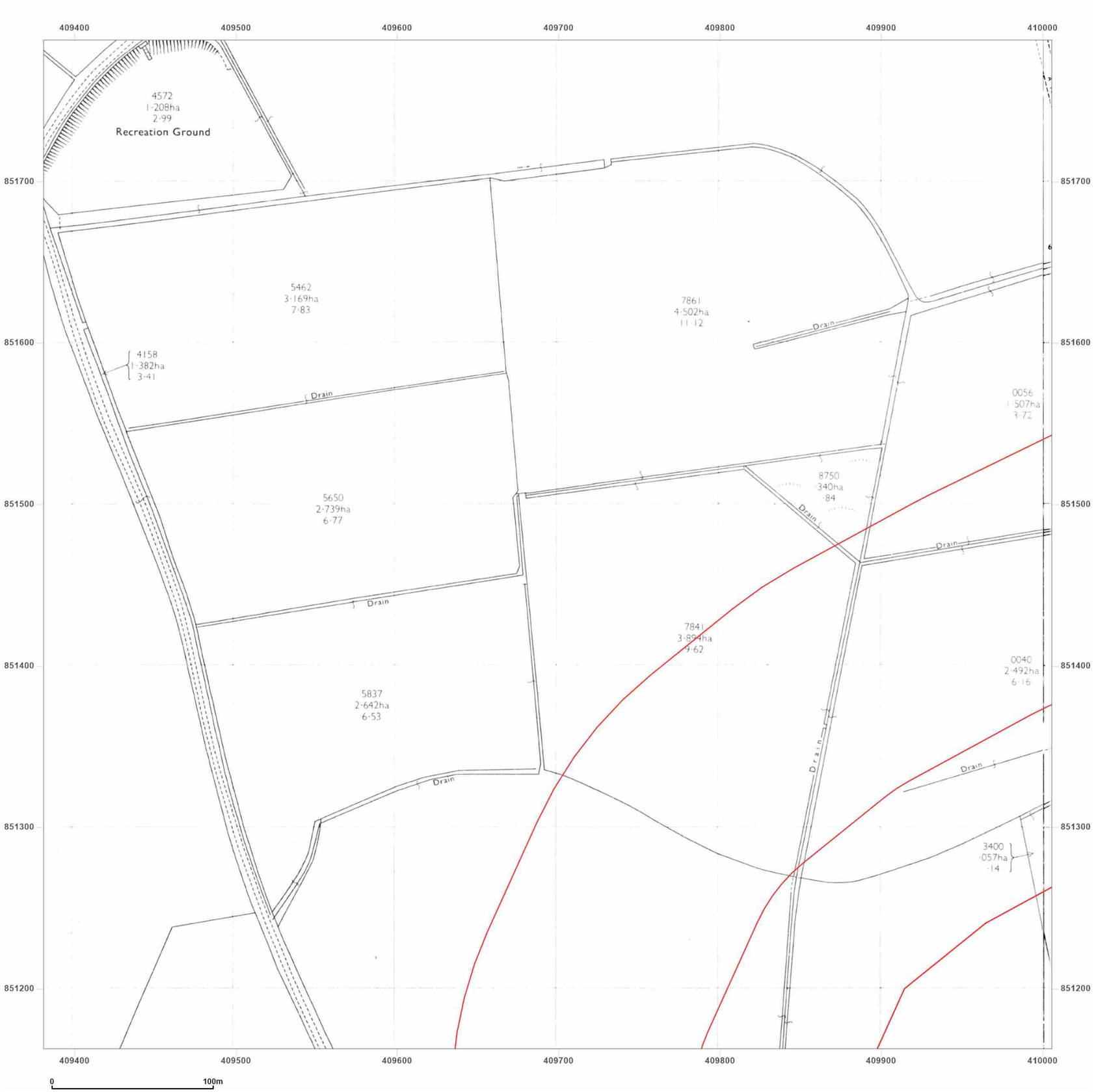


**Site Details:**

Peterhead

**Client Ref:** P114176UK001
**Report Ref:** WSP-AKM-TL7-4RJ-QFX_LS_7_12
**Grid Ref:** 409693, 851475

**Map Name:** National Grid

**Map date:** **1990-1994**

**Scale:** 1:2,500

**Printed at:** 1:2,500

N
W E
S

| | |
|---|---|
| Surveyed N/A | Surveyed 1994 |
| Revised N/A | Revised N/A |
| Edition N/A | Edition N/A |
| Copyright 1990 | Copyright 1994 |
| Levelled 1955 | Levelled N/A |

Groundsure INSIGHTS

Powered by OS

Produced by
Groundsure Insights
T: 08444 159000
E: info@groundsure.com
W: www.groundsure.com

© Crown copyright and database rights 2024 Ordnance Survey 100035207

Production date: 17 June 2025

Map legend available at:
www.groundsure.com/sites/default/files/groundsure_legend.pdf

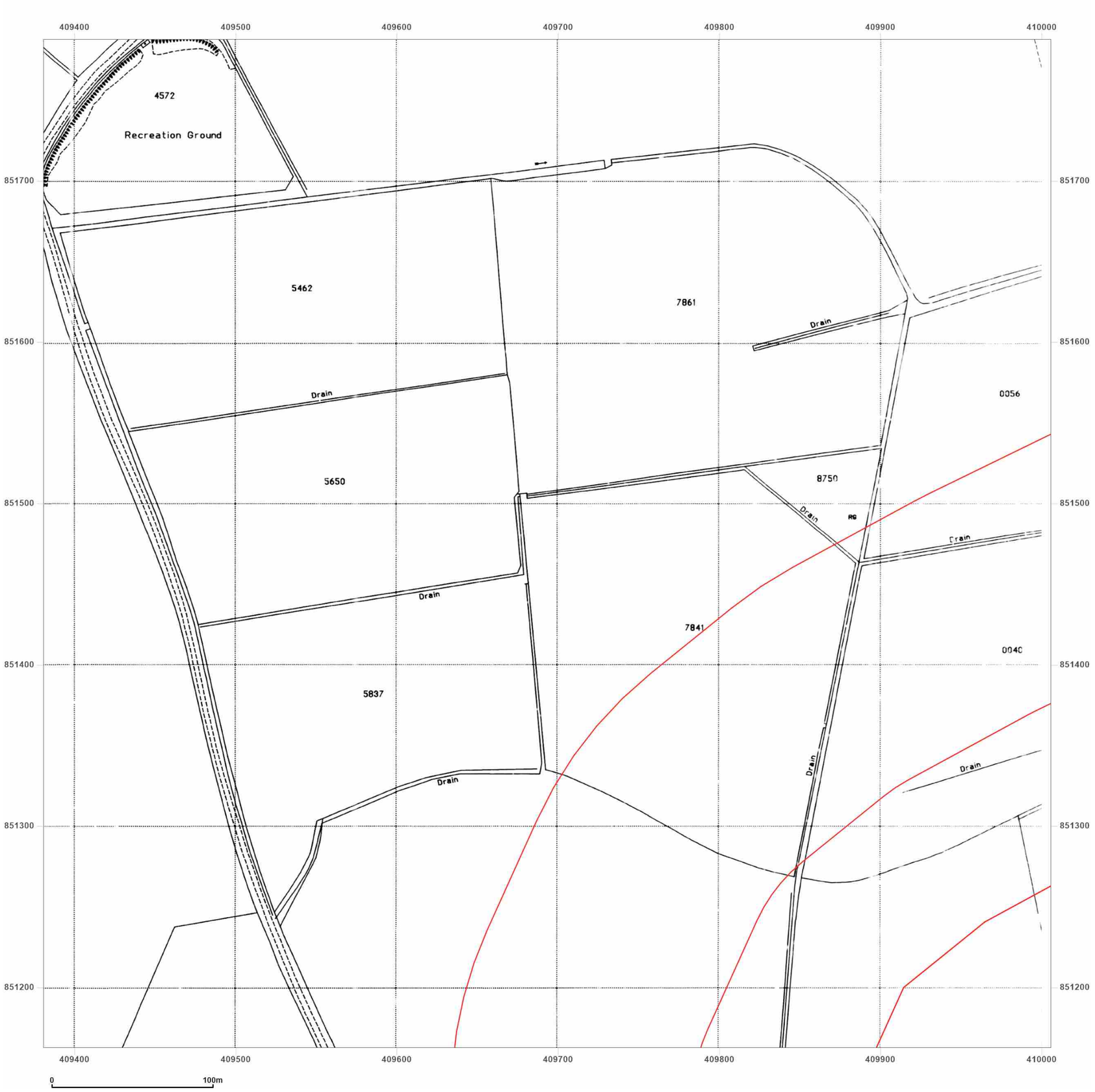


**Site Details:**

Peterhead

**Client Ref:** P114176UK001
**Report Ref:** WSP-AKM-TL7-4RJ-QFX_LS_7_12
**Grid Ref:** 409693, 851475

**Map Name:** National Grid

**Map date:** **1994**

**Scale:** 1:2,500

**Printed at:** 1:2,500

N
W E
S

Surveyed 1994
Revised N/A
Edition N/A
Copyright 1994
Levelled N/A

Groundsure INSIGHTS

Produced by
Groundsure Insights
T: 08444 159000
E: info@groundsure.com
W: www.groundsure.com

Powered by OS

© Crown copyright and database rights 2024 Ordnance Survey 100035207

Production date: 17 June 2025

Map legend available at:
www.groundsure.com/sites/default/files/groundsure_legend.pdf

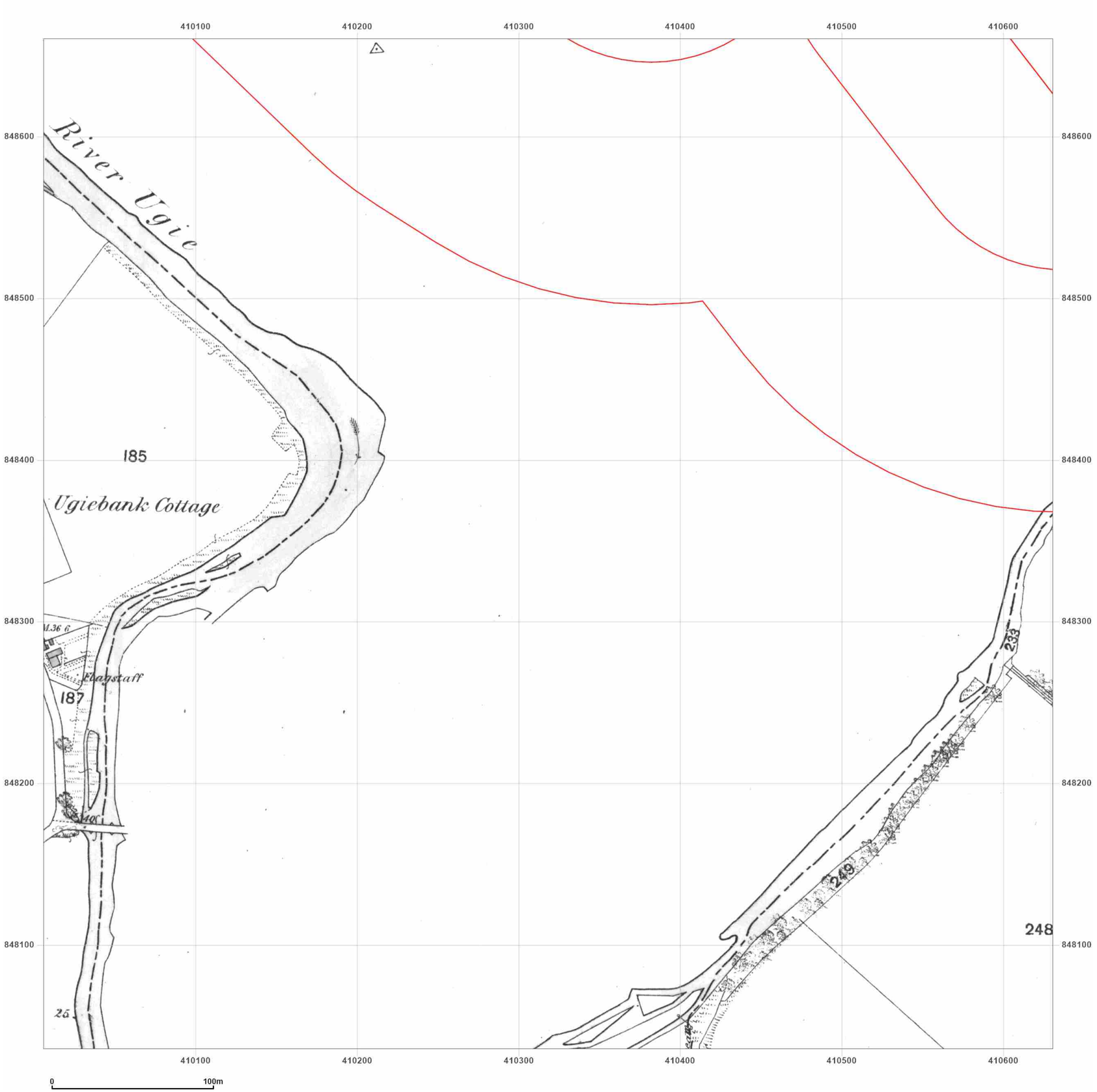


**Site Details:**

Peterhead

**Client Ref:** P114176UK001
**Report Ref:** WSP-AKM-TL7-4RJ-QFX_LS_8_7
**Grid Ref:** 410318, 848348

**Map Name:** County Series

**Map date:** **1869**

**Scale:** 1:2,500

**Printed at:** 1:2,500

N
W E
S




Groundsure INSIGHTS

Powered by OS

Produced by
Groundsure Insights
T: 08444 159000
E: info@groundsure.com
W: www.groundsure.com

© Crown copyright and database rights 2024 Ordnance Survey 100035207

Production date: 17 June 2025

Map legend available at:
www.groundsure.com/sites/default/files/groundsure_legend.pdf

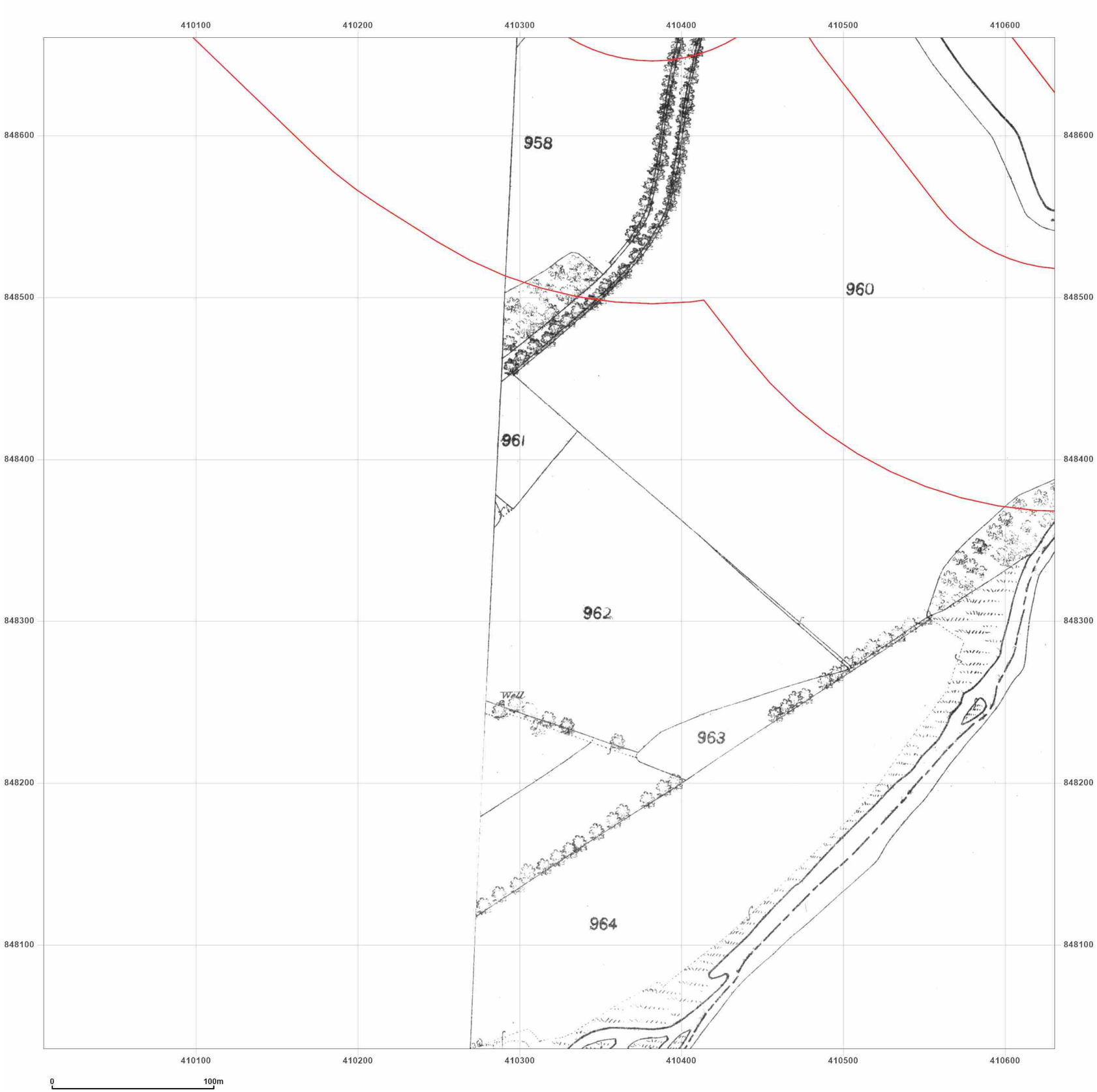


**Site Details:**

Peterhead

**Client Ref:** P114176UK001
**Report Ref:** WSP-AKM-TL7-4RJ-QFX_LS_8_7
**Grid Ref:** 410318, 848348

**Map Name:** County Series

**Map date:** **1870**

**Scale:** 1:2,500

**Printed at:** 1:2,500

N
W E
S

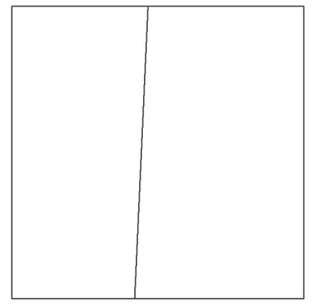

Surveyed N/A
Revised N/A
Edition N/A
Copyright N/A
Levelled N/A

Groundsure INSIGHTS

Powered by

Produced by
Groundsure Insights
T: 08444 159000
E: info@groundsure.com
W: www.groundsure.com

© Crown copyright and database rights 2024 Ordnance Survey 100035207

Production date: 17 June 2025

Map legend available at:
www.groundsure.com/sites/default/files/groundsure_legend.pdf

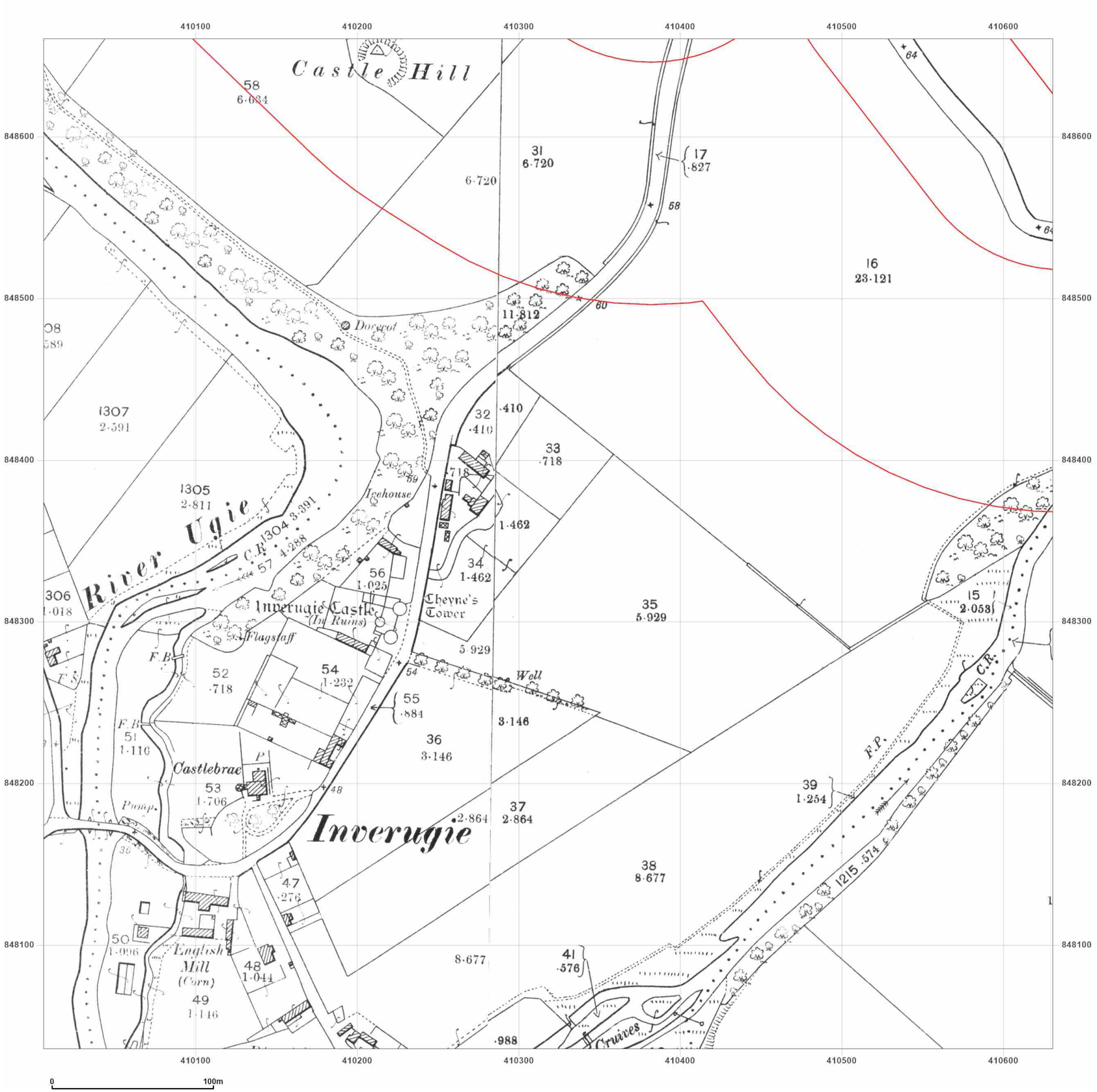


**Site Details:**

Peterhead

**Client Ref:** P114176UK001
**Report Ref:** WSP-AKM-TL7-4RJ-QFX_LS_8_7
**Grid Ref:** 410318, 848348

**Map Name:** County Series

**Map date:** **1901**

**Scale:** 1:2,500

**Printed at:** 1:2,500

N
W E
S

Surveyed 1901
Revised 1901
Edition N/A
Copyright N/A
Levelled N/A

Surveyed 1901
Revised 1901
Edition N/A
Copyright N/A
Levelled N/A

Groundsure INSIGHTS

Powered by OS

Produced by
Groundsure Insights
T: 08444 159000
E: info@groundsure.com
W: www.groundsure.com

© Crown copyright and database rights 2024 Ordnance Survey 100035207

Production date: 17 June 2025

Map legend available at:
www.groundsure.com/sites/default/files/groundsure_legend.pdf

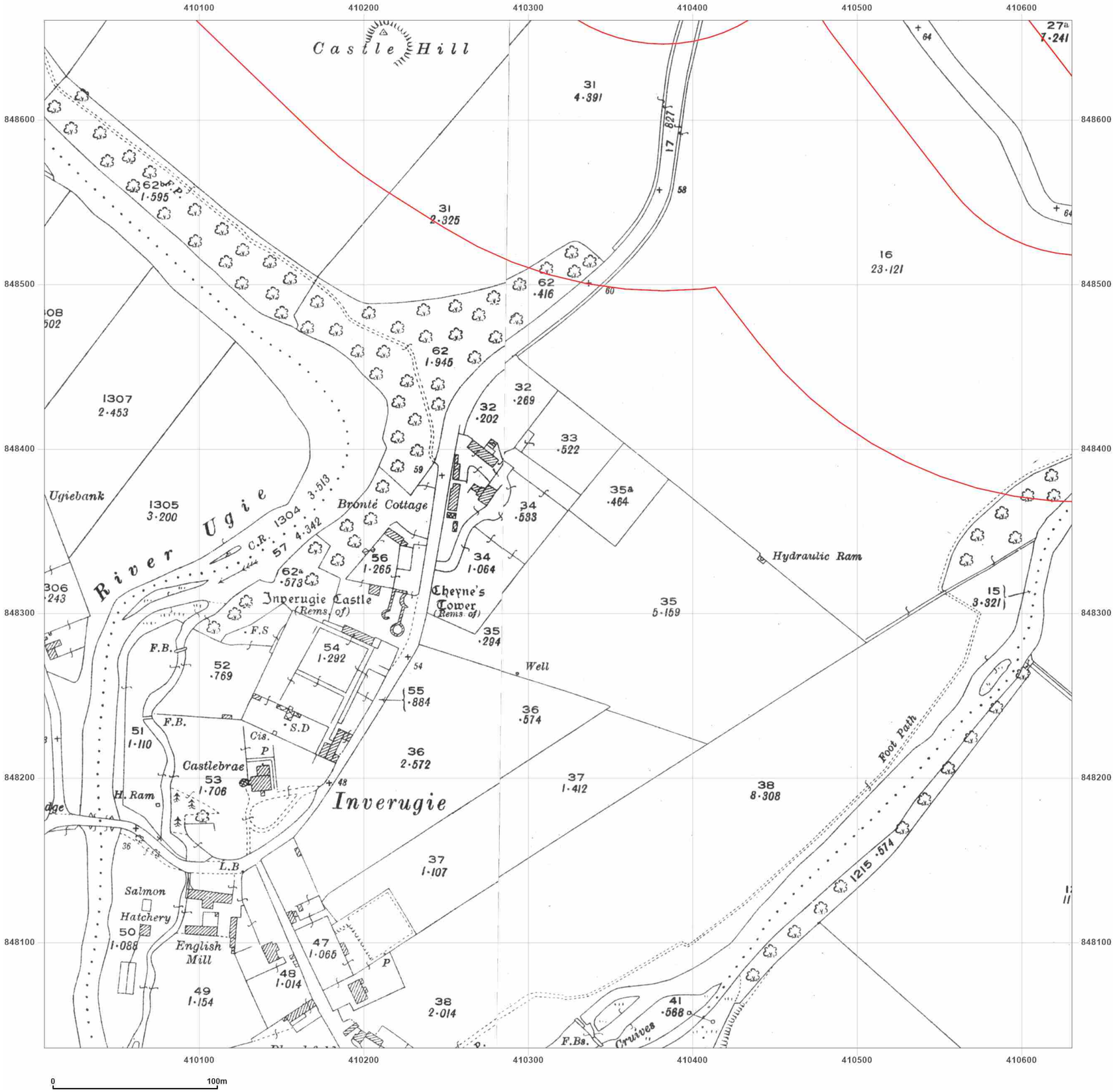


**Site Details:**

Peterhead

**Client Ref:** P114176UK001
**Report Ref:** WSP-AKM-TL7-4RJ-QFX_LS_8_7
**Grid Ref:** 410318, 848348

**Map Name:** County Series

**Map date:** **1926**

**Scale:** 1:2,500

**Printed at:** 1:2,500

N
W E
S

Surveyed 1926
Revised 1926
Edition N/A
Copyright N/A
Levelled N/A

Surveyed 1926
Revised 1926
Edition N/A
Copyright N/A
Levelled N/A

Groundsure INSIGHTS

Powered by OS

Produced by
Groundsure Insights
T: 08444 159000
E: info@groundsure.com
W: www.groundsure.com

© Crown copyright and database rights 2024 Ordnance Survey 100035207

Production date: 17 June 2025

Map legend available at:
www.groundsure.com/sites/default/files/groundsure_legend.pdf

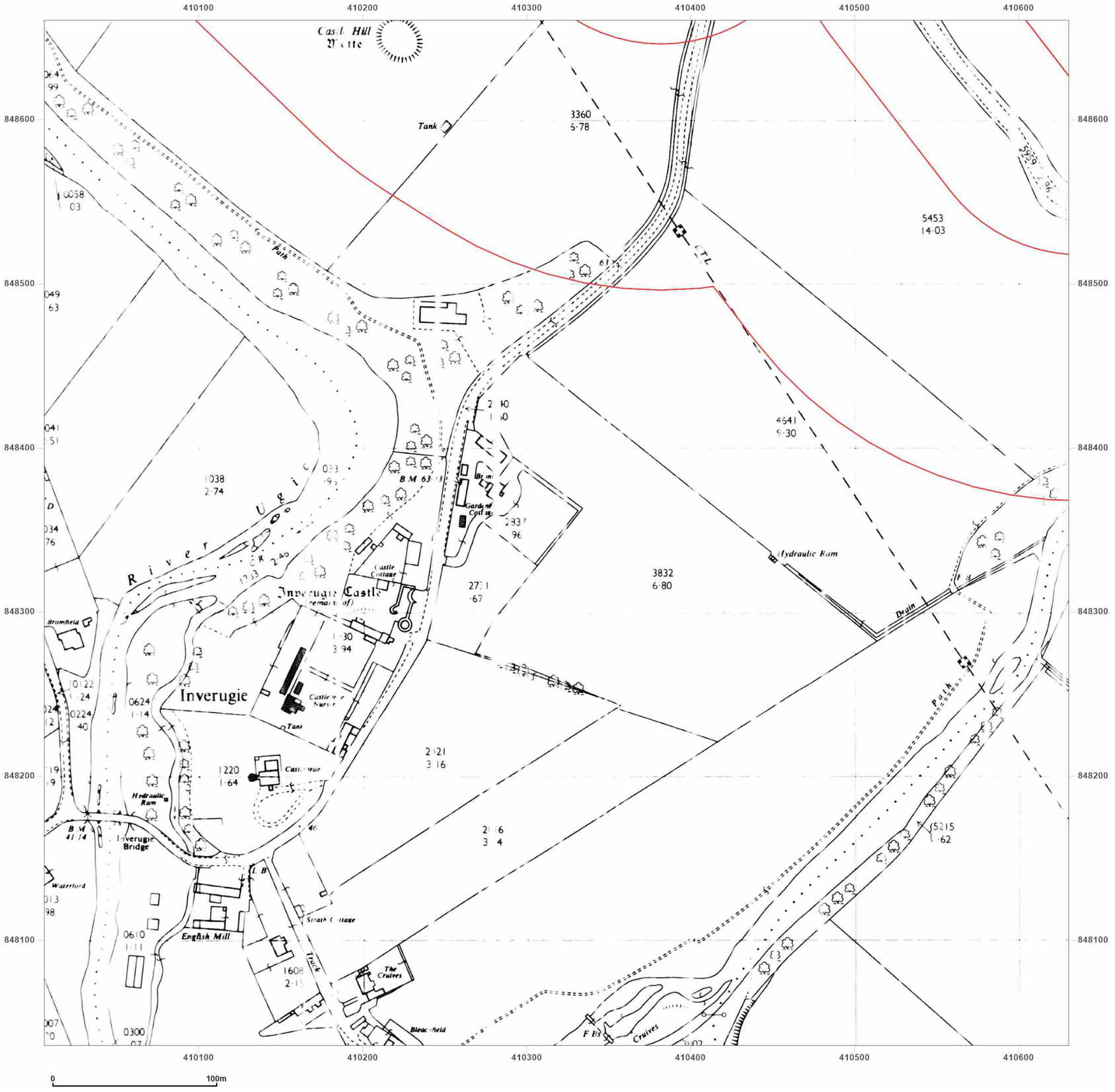


**Site Details:**

Peterhead

**Client Ref:** P114176UK001
**Report Ref:** WSP-AKM-TL7-4RJ-QFX_LS_8_7
**Grid Ref:** 410318, 848348

**Map Name:** National Grid

**Map date:** **1964**

**Scale:** 1:2,500

**Printed at:** 1:2,500

N
W E
S

Surveyed N/A
Revised N/A
Edition N/A
Copyright N/A
Levelled N/A

Groundsure INSIGHTS

Powered by OS

Produced by
Groundsure Insights
T: 08444 159000
E: info@groundsure.com
W: www.groundsure.com

© Crown copyright and database rights 2024 Ordnance Survey 100035207

Production date: 17 June 2025

Map legend available at:
www.groundsure.com/sites/default/files/groundsure_legend.pdf




**Site Details:**

Peterhead

**Client Ref:** P114176UK001
**Report Ref:** WSP-AKM-TL7-4RJ-QFX_LS_8_7
**Grid Ref:** 410318, 848348

**Map Name:** National Grid

**Map date:** **1964**

**Scale:** 1:2,500

**Printed at:** 1:2,500

N
W E
S

Surveyed 1963
Revised 1963
Edition N/A
Copyright 1964
Levelled 1956

Groundsure INSIGHTS

Powered by

Produced by
Groundsure Insights
T: 08444 159000
E: info@groundsure.com
W: www.groundsure.com

© Crown copyright and database rights 2024 Ordnance Survey 100035207

Production date: 17 June 2025

Map legend available at:
www.groundsure.com/sites/default/files/groundsure_legend.pdf

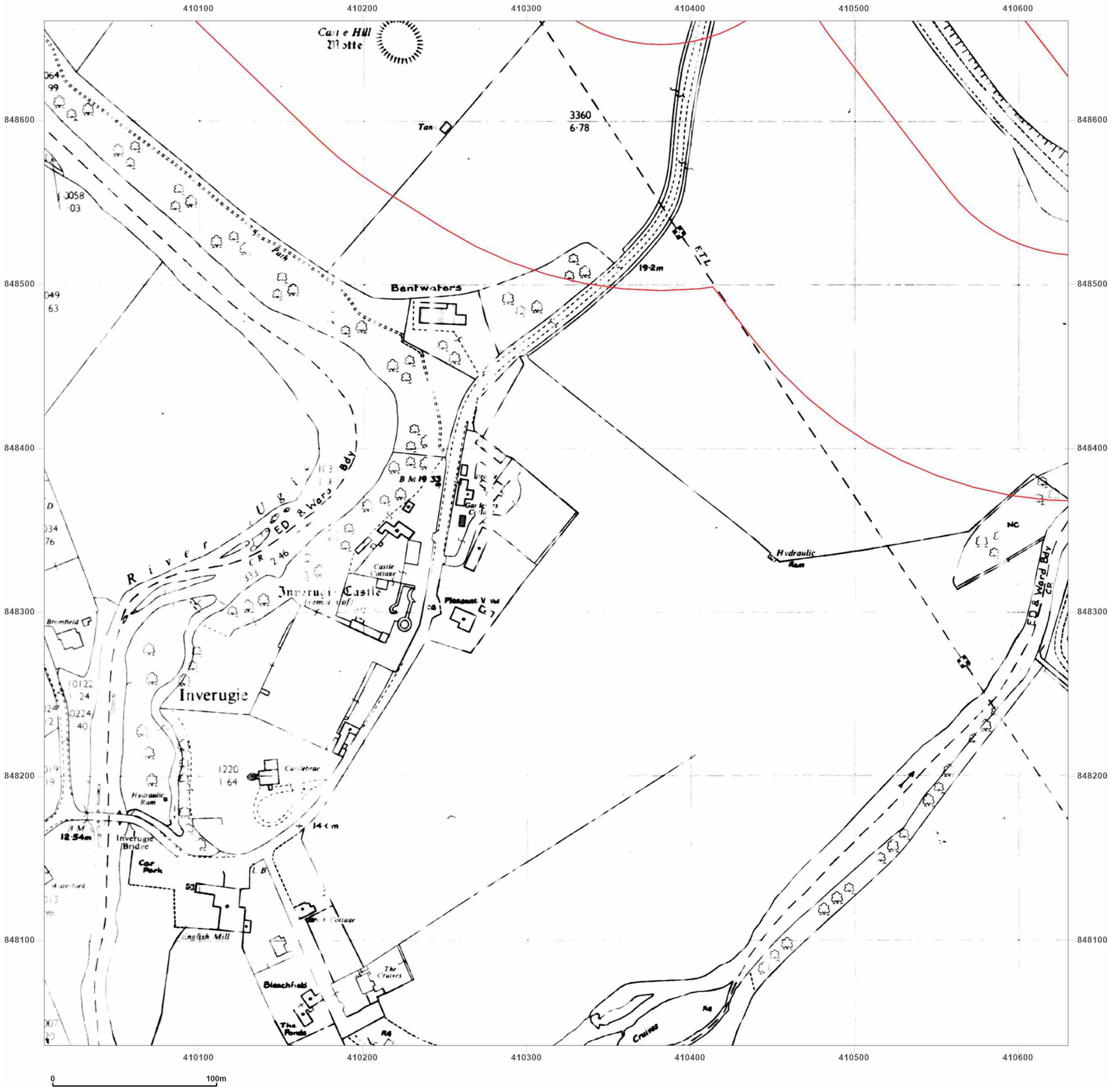


**Site Details:**

Peterhead

**Client Ref:** P114176UK001
**Report Ref:** WSP-AKM-TL7-4RJ-QFX_LS_8_7
**Grid Ref:** 410318, 848348

**Map Name:** National Grid

**Map date:** **1984**

**Scale:** 1:2,500

**Printed at:** 1:2,500

N
W E
S

Surveyed N/A
Revised N/A
Edition N/A
Copyright N/A
Levelled N/A

Groundsure INSIGHTS

Powered by

Produced by
Groundsure Insights
T: 08444 159000
E: info@groundsure.com
W: www.groundsure.com

© Crown copyright and database rights 2024 Ordnance Survey 100035207

Production date: 17 June 2025

Map legend available at:
www.groundsure.com/sites/default/files/groundsure_legend.pdf

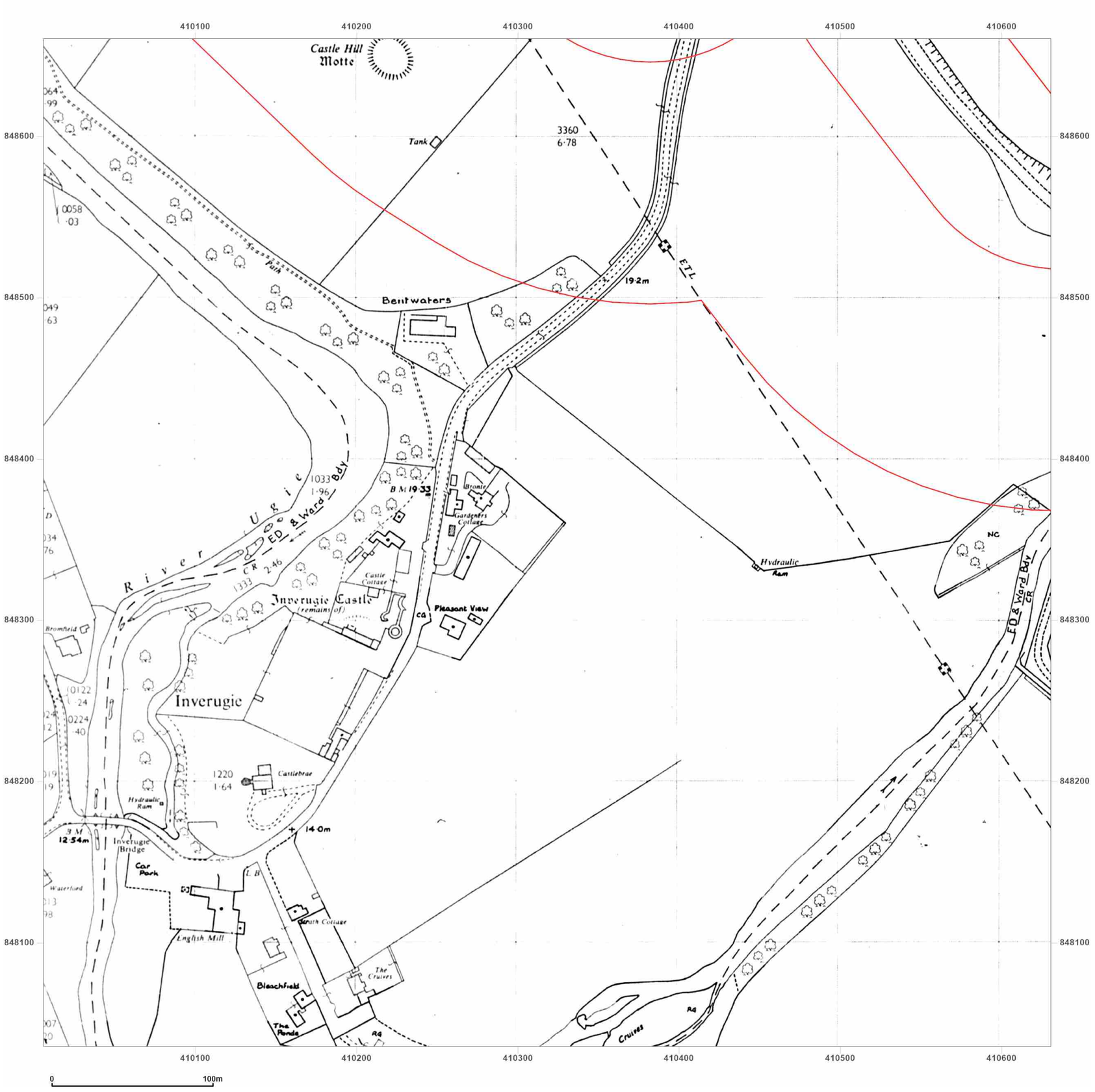


**Site Details:**

Peterhead

**Client Ref:** P114176UK001
**Report Ref:** WSP-AKM-TL7-4RJ-QFX_LS_8_7
**Grid Ref:** 410318, 848348

**Map Name:** National Grid

**Map date:** **1984**

**Scale:** 1:2,500

**Printed at:** 1:2,500

N
W E
S

Surveyed 1980
Revised 1984
Edition N/A
Copyright 1984
Levelled 1980

Groundsure INSIGHTS

Powered by

Produced by
Groundsure Insights
T: 08444 159000
E: info@groundsure.com
W: www.groundsure.com

© Crown copyright and database rights 2024 Ordnance Survey 100035207

Production date: 17 June 2025

Map legend available at:
www.groundsure.com/sites/default/files/groundsure_legend.pdf

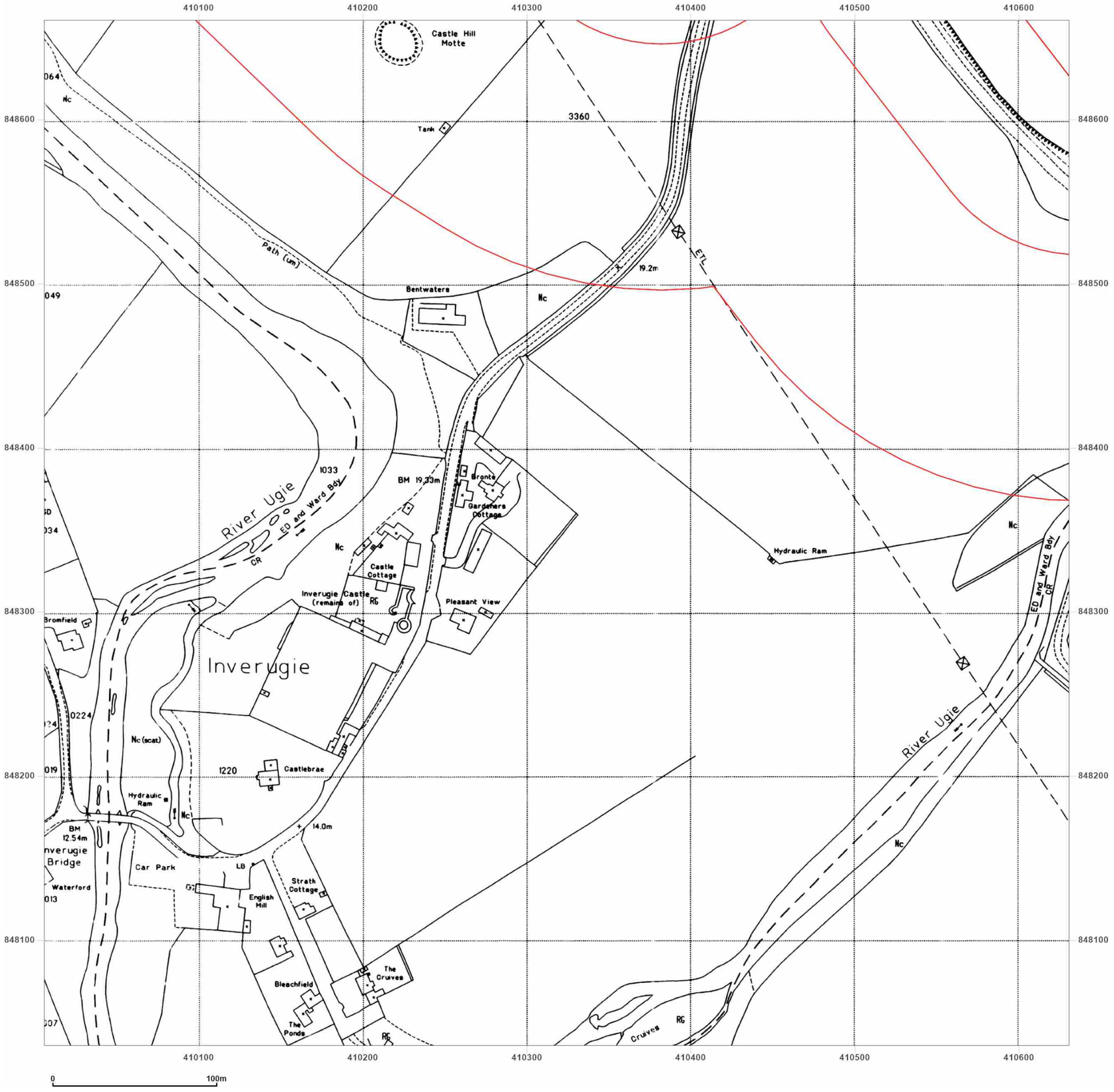


WSP

**Site Details:**

Peterhead

**Client Ref:** P114176UK001
**Report Ref:** WSP-AKM-TL7-4RJ-QFX_LS_8_7
**Grid Ref:** 410318, 848348

**Map Name:** National Grid

**Map date:** **1994**

**Scale:** 1:2,500

**Printed at:** 1:2,500

N
W E
S

Surveyed N/A
Revised N/A
Edition N/A
Copyright 1994
Levelled N/A

Groundsure INSIGHTS

Powered by OS

Produced by
Groundsure Insights
T: 08444 159000
E: info@groundsure.com
W: www.groundsure.com

© Crown copyright and database rights 2024 Ordnance Survey 100035207

Production date: 17 June 2025

Map legend available at:
www.groundsure.com/sites/default/files/groundsure_legend.pdf

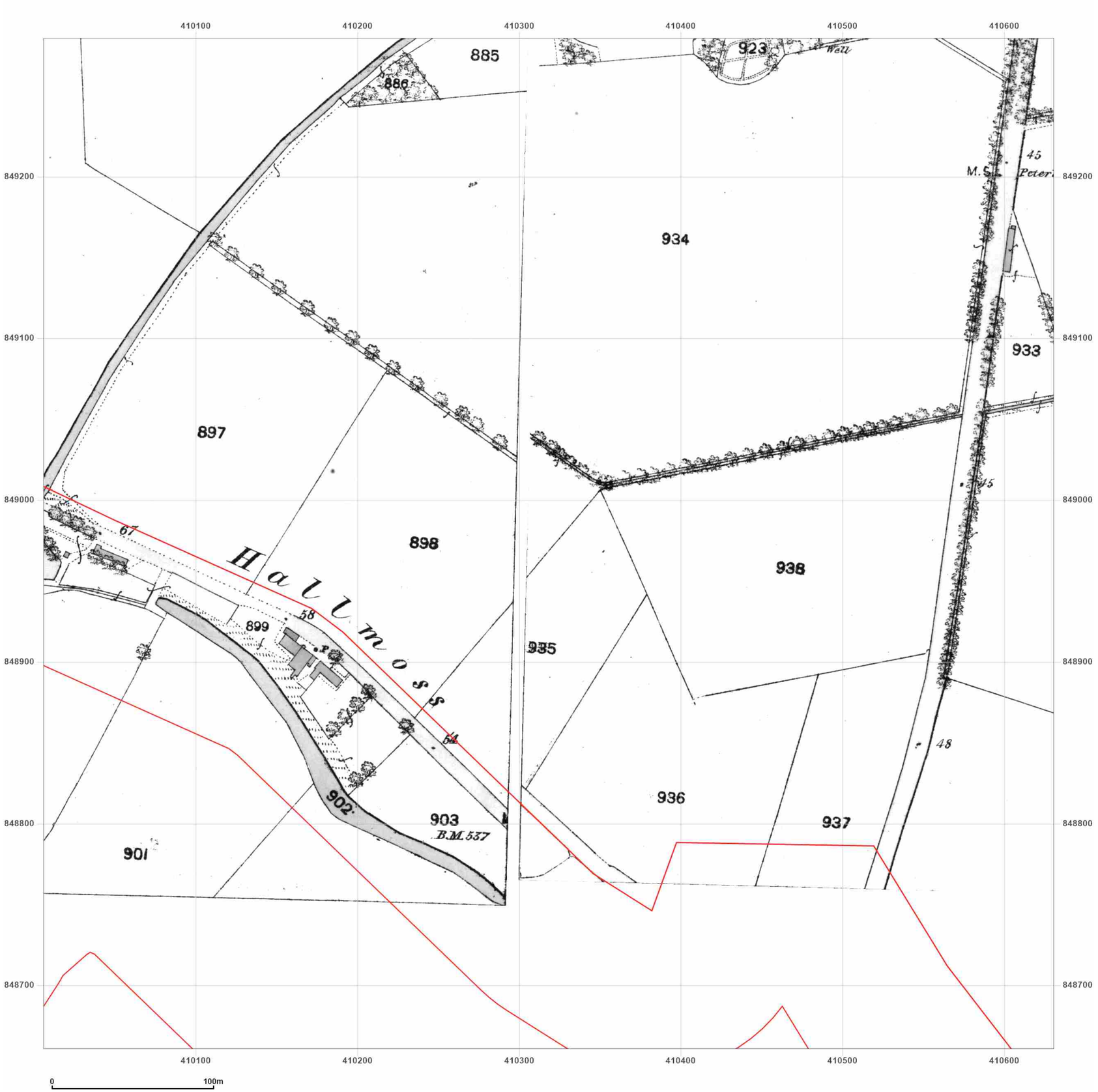


**Site Details:**

Peterhead

**Client Ref:** P114176UK001
**Report Ref:** WSP-AKM-TL7-4RJ-QFX_LS_8_8
**Grid Ref:** 410318, 848973

**Map Name:** County Series

**Map date:** **1857**

**Scale:** 1:2,500

**Printed at:** 1:2,500

N
W E
S

Surveyed N/A
Revised N/A
Edition N/A
Copyright N/A
Levelled N/A

Surveyed N/A
Revised N/A
Edition N/A
Copyright N/A
Levelled N/A

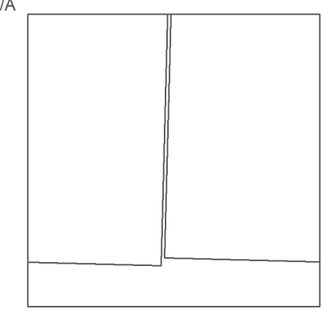

Groundsure INSIGHTS

Powered by OS

Produced by
Groundsure Insights
T: 08444 159000
E: info@groundsure.com
W: www.groundsure.com

© Crown copyright and database rights 2024 Ordnance Survey 100035207

Production date: 17 June 2025

Map legend available at:
www.groundsure.com/sites/default/files/groundsure_legend.pdf

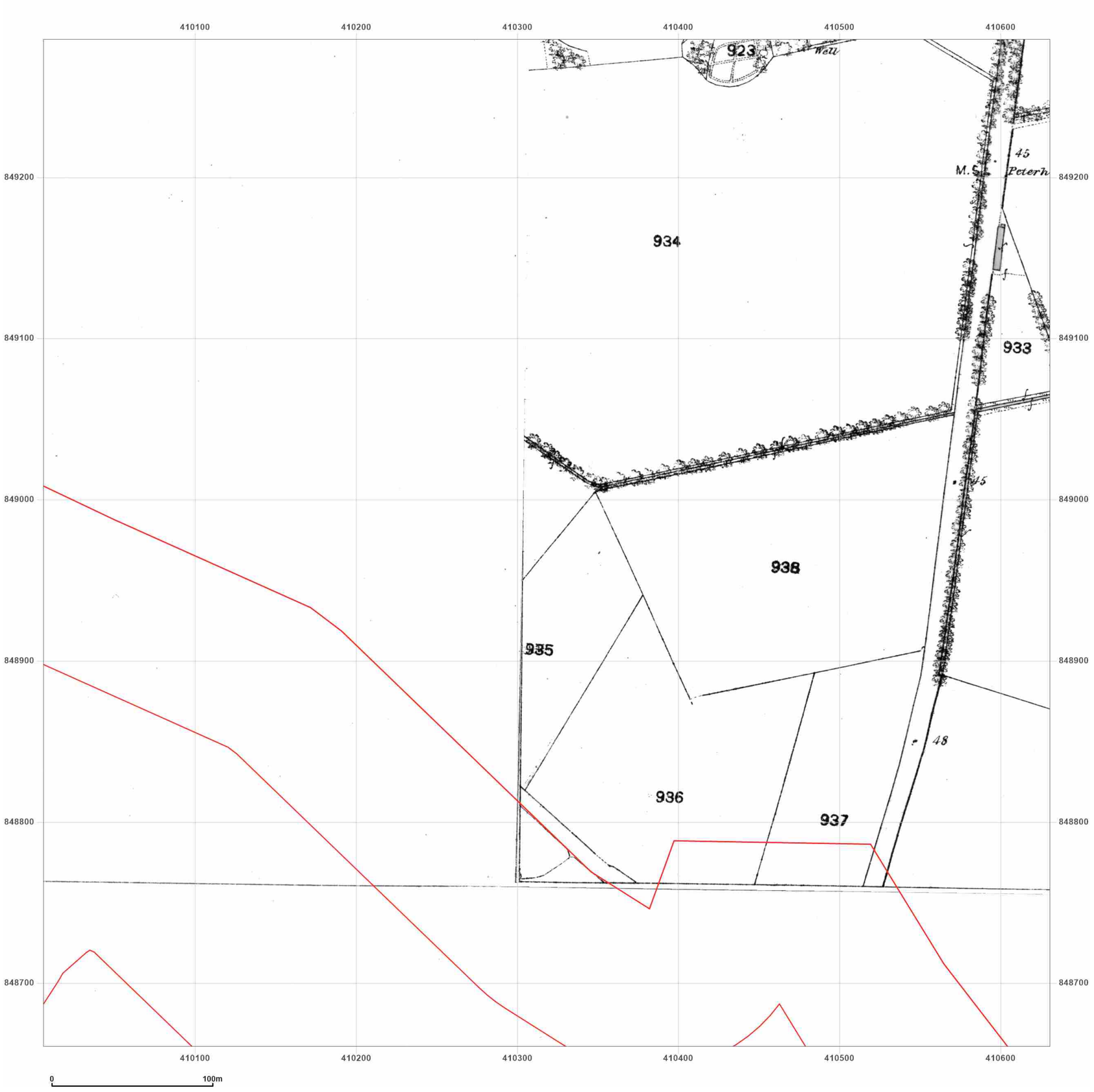


wsp

**Site Details:**

Peterhead

**Client Ref:** P114176UK001
**Report Ref:** WSP-AKM-TL7-4RJ-QFX_LS_8_8
**Grid Ref:** 410318, 848973

**Map Name:** County Series

**Map date:** **1869-1870**

**Scale:** 1:2,500

**Printed at:** 1:2,500

N
W E
S

Surveyed 1869
Revised 1869
Edition N/A
Copyright N/A
Levelled N/A

Surveyed N/A
Revised N/A
Edition N/A
Copyright N/A
Levelled N/A

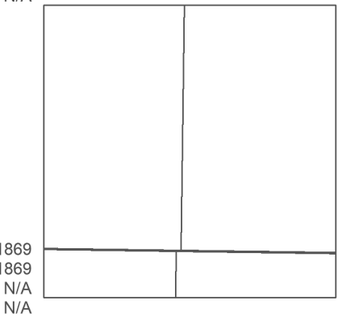

Surveyed 1869
Revised 1869
Edition N/A
Copyright N/A
Levelled N/A

Surveyed 1869
Revised 1869
Edition N/A
Copyright N/A
Levelled N/A

Groundsure INSIGHTS

Powered by OS

Produced by
Groundsure Insights
T: 08444 159000
E: info@groundsure.com
W: www.groundsure.com

© Crown copyright and database rights 2024 Ordnance Survey 100035207

Production date: 17 June 2025

Map legend available at:
www.groundsure.com/sites/default/files/groundsure_legend.pdf

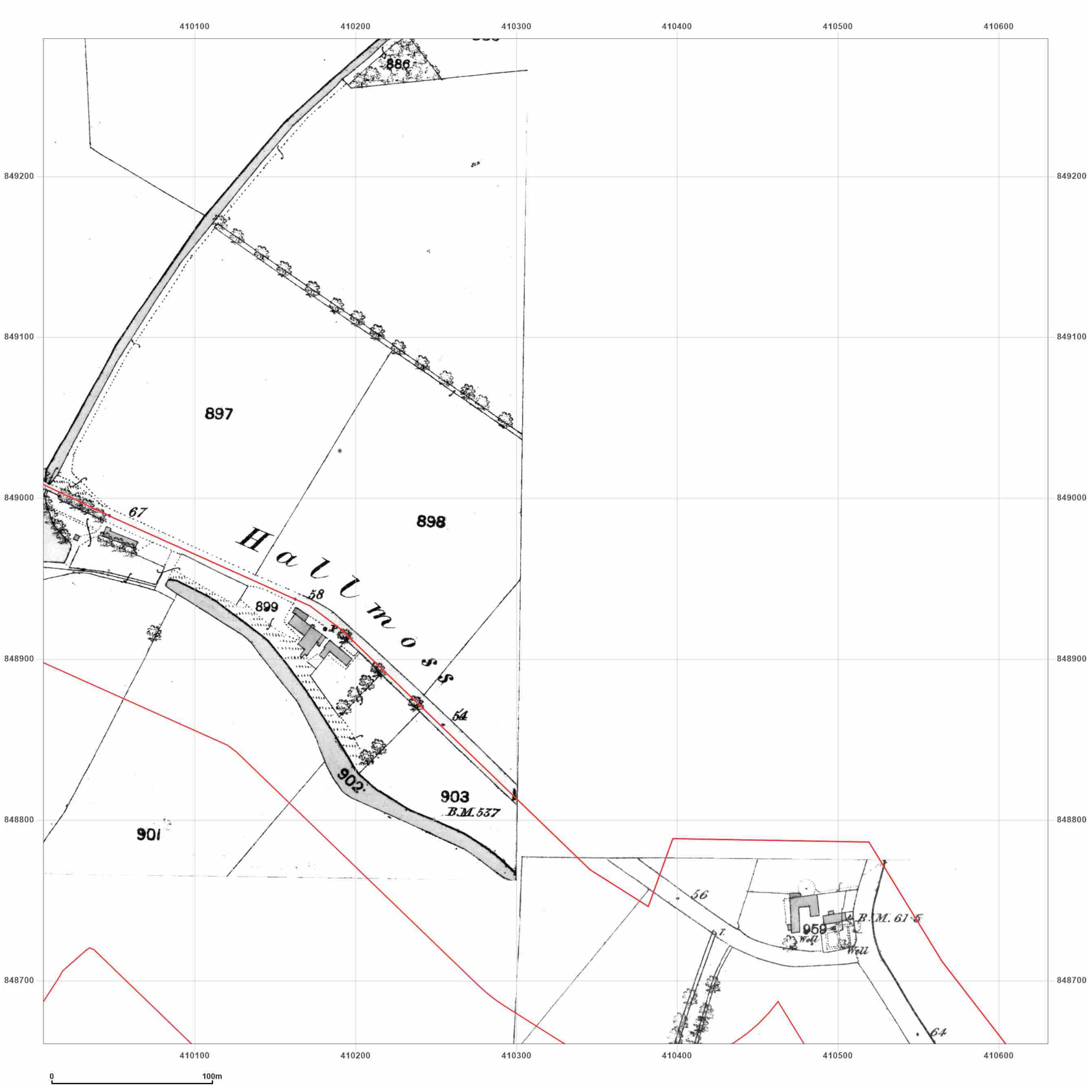


wsp

**Site Details:**

Peterhead

**Client Ref:** P114176UK001
**Report Ref:** WSP-AKM-TL7-4RJ-QFX_LS_8_8
**Grid Ref:** 410318, 848973

**Map Name:** County Series

**Map date:** **1870**

**Scale:** 1:2,500

**Printed at:** 1:2,500

N
W E
S

Surveyed N/A
Revised N/A
Edition N/A
Copyright N/A
Levelled N/A

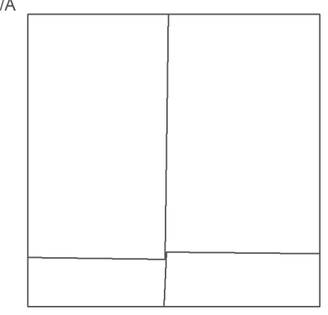

Surveyed N/A
Revised N/A
Edition N/A
Copyright N/A
Levelled N/A

Groundsure INSIGHTS

Powered by OS

Produced by
Groundsure Insights
T: 08444 159000
E: info@groundsure.com
W: www.groundsure.com

© Crown copyright and database rights 2024 Ordnance Survey 100035207

Production date: 17 June 2025

Map legend available at:
www.groundsure.com/sites/default/files/groundsure_legend.pdf

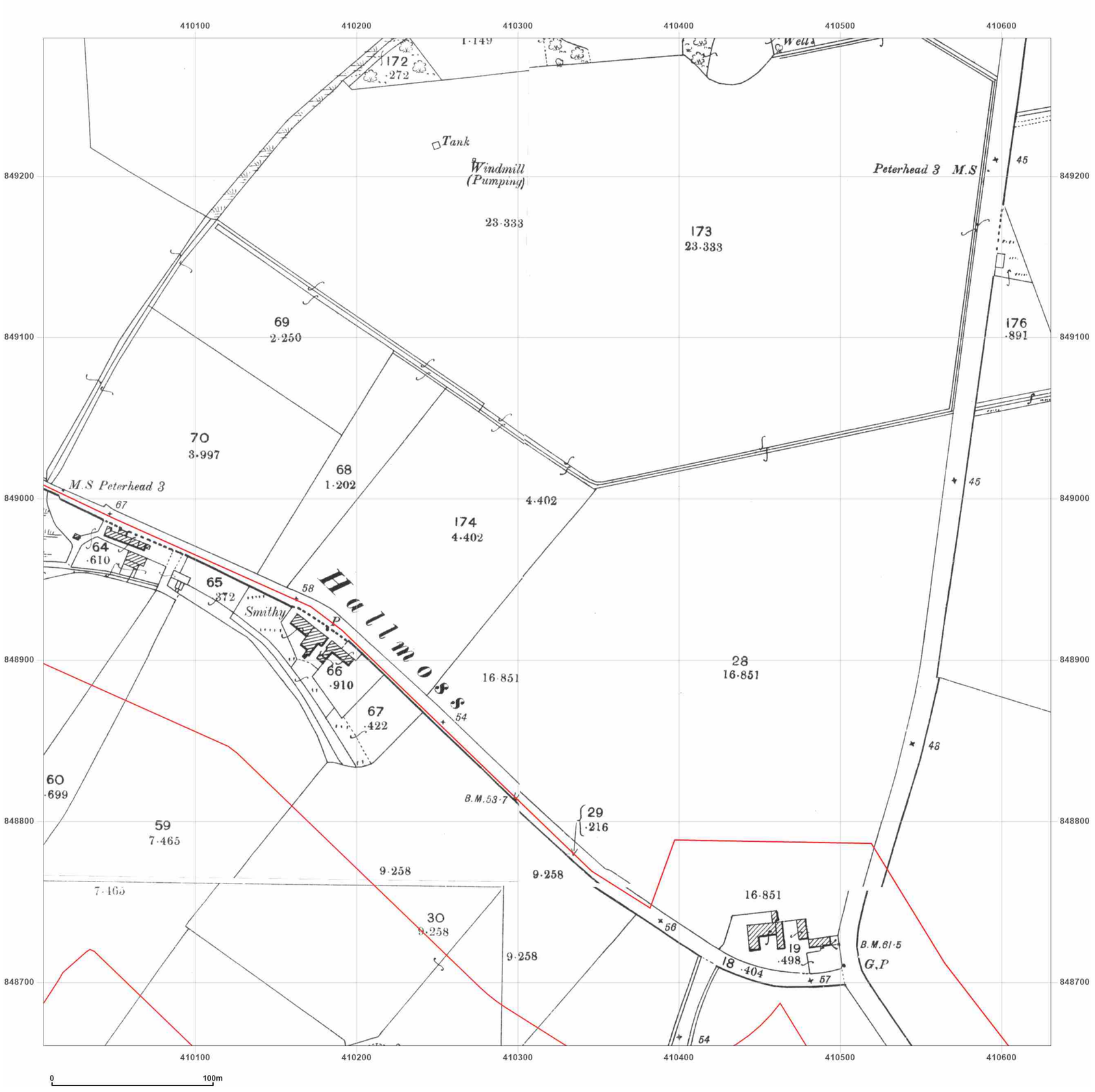


**Site Details:**

Peterhead

**Client Ref:** P114176UK001
**Report Ref:** WSP-AKM-TL7-4RJ-QFX_LS_8_8
**Grid Ref:** 410318, 848973

**Map Name:** County Series

**Map date:** **1901**

**Scale:** 1:2,500

**Printed at:** 1:2,500

N
W E
S

Surveyed 1901
Revised 1901
Edition N/A
Copyright N/A
Levelled N/A

Surveyed 1901
Revised 1901
Edition N/A
Copyright N/A
Levelled N/A

Surveyed 1901
Revised 1901
Edition N/A
Copyright N/A
Levelled N/A

Surveyed 1901
Revised 1901
Edition N/A
Copyright N/A
Levelled N/A

Groundsure INSIGHTS

Powered by

Produced by
Groundsure Insights
T: 08444 159000
E: info@groundsure.com
W: www.groundsure.com

© Crown copyright and database rights 2024 Ordnance Survey 100035207

Production date: 17 June 2025

Map legend available at:
www.groundsure.com/sites/default/files/groundsure_legend.pdf

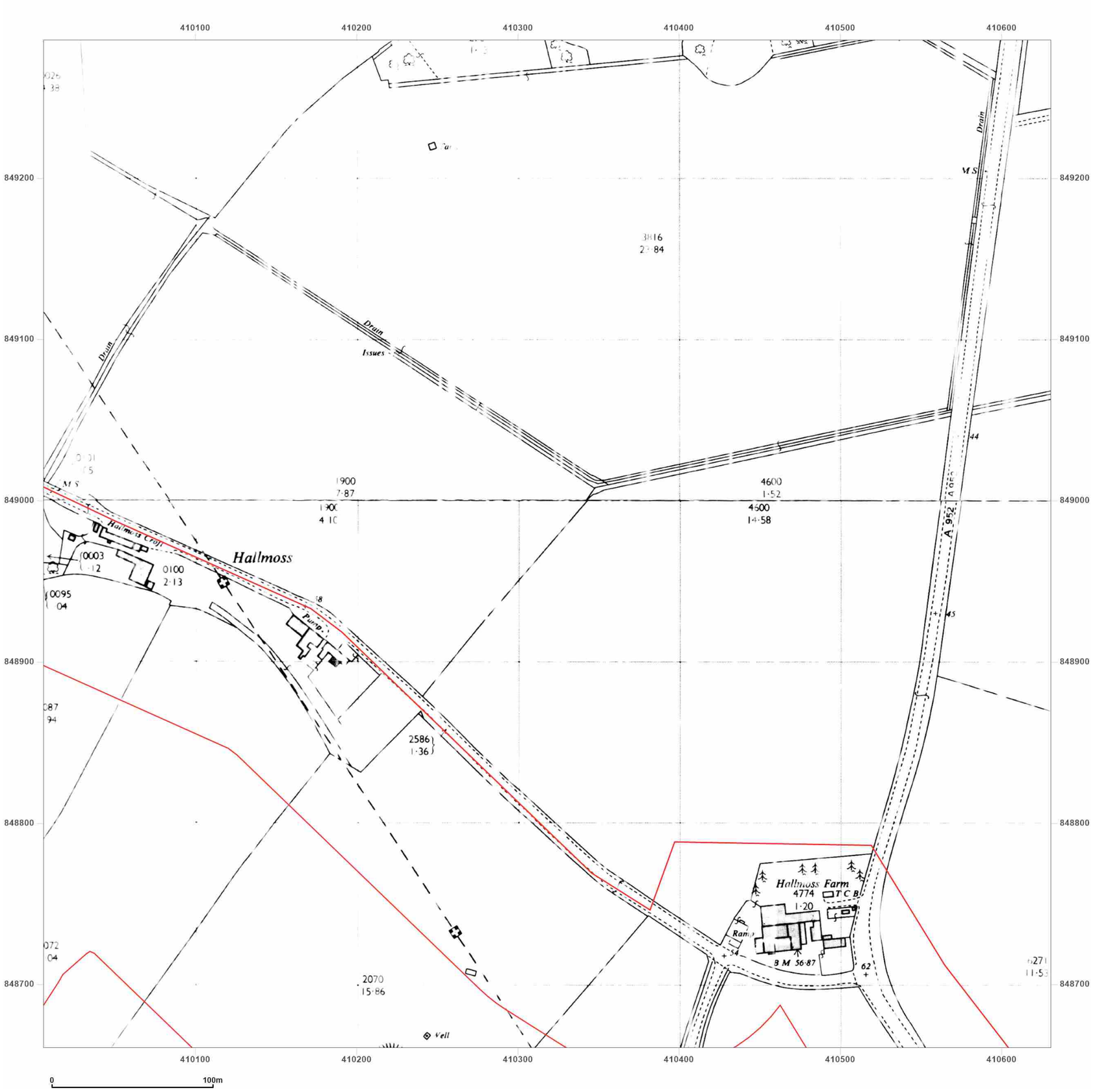


**Site Details:**

Peterhead

**Client Ref:** P114176UK001
**Report Ref:** WSP-AKM-TL7-4RJ-QFX_LS_8_8
**Grid Ref:** 410318, 848973

**Map Name:** National Grid

**Map date:** **1964**

**Scale:** 1:2,500

**Printed at:** 1:2,500

N
W E
S

Surveyed N/A
Revised N/A
Edition N/A
Copyright N/A
Levelled N/A

Surveyed N/A
Revised N/A
Edition N/A
Copyright N/A
Levelled N/A

Groundsure INSIGHTS

Powered by OS

Produced by
Groundsure Insights
T: 08444 159000
E: info@groundsure.com
W: www.groundsure.com

© Crown copyright and database rights 2024 Ordnance Survey 100035207

Production date: 17 June 2025

Map legend available at:
www.groundsure.com/sites/default/files/groundsure_legend.pdf

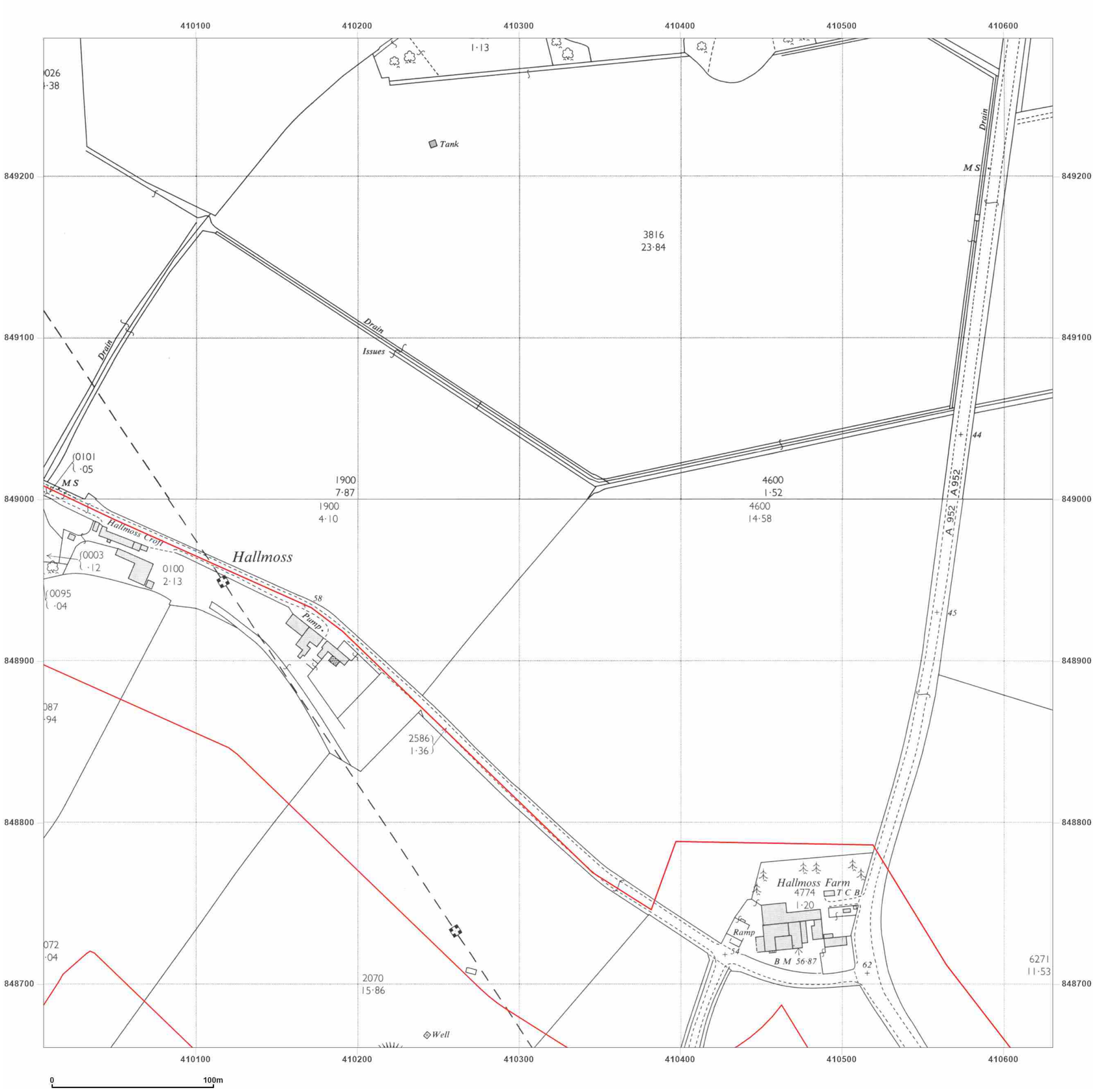


**Site Details:**

Peterhead

**Client Ref:** P114176UK001
**Report Ref:** WSP-AKM-TL7-4RJ-QFX_LS_8_8
**Grid Ref:** 410318, 848973

**Map Name:** National Grid

**Map date:** **1964**

**Scale:** 1:2,500

**Printed at:** 1:2,500

N
W E
S

Surveyed N/A
Revised 1963
Edition N/A
Copyright 1964
Levelled 1956

Surveyed 1963
Revised 1963
Edition N/A
Copyright 1964
Levelled 1956

Groundsure INSIGHTS

Powered by

Produced by
Groundsure Insights
T: 08444 159000
E: info@groundsure.com
W: www.groundsure.com

© Crown copyright and database rights 2024 Ordnance Survey 100035207

Production date: 17 June 2025

Map legend available at:
www.groundsure.com/sites/default/files/groundsure_legend.pdf

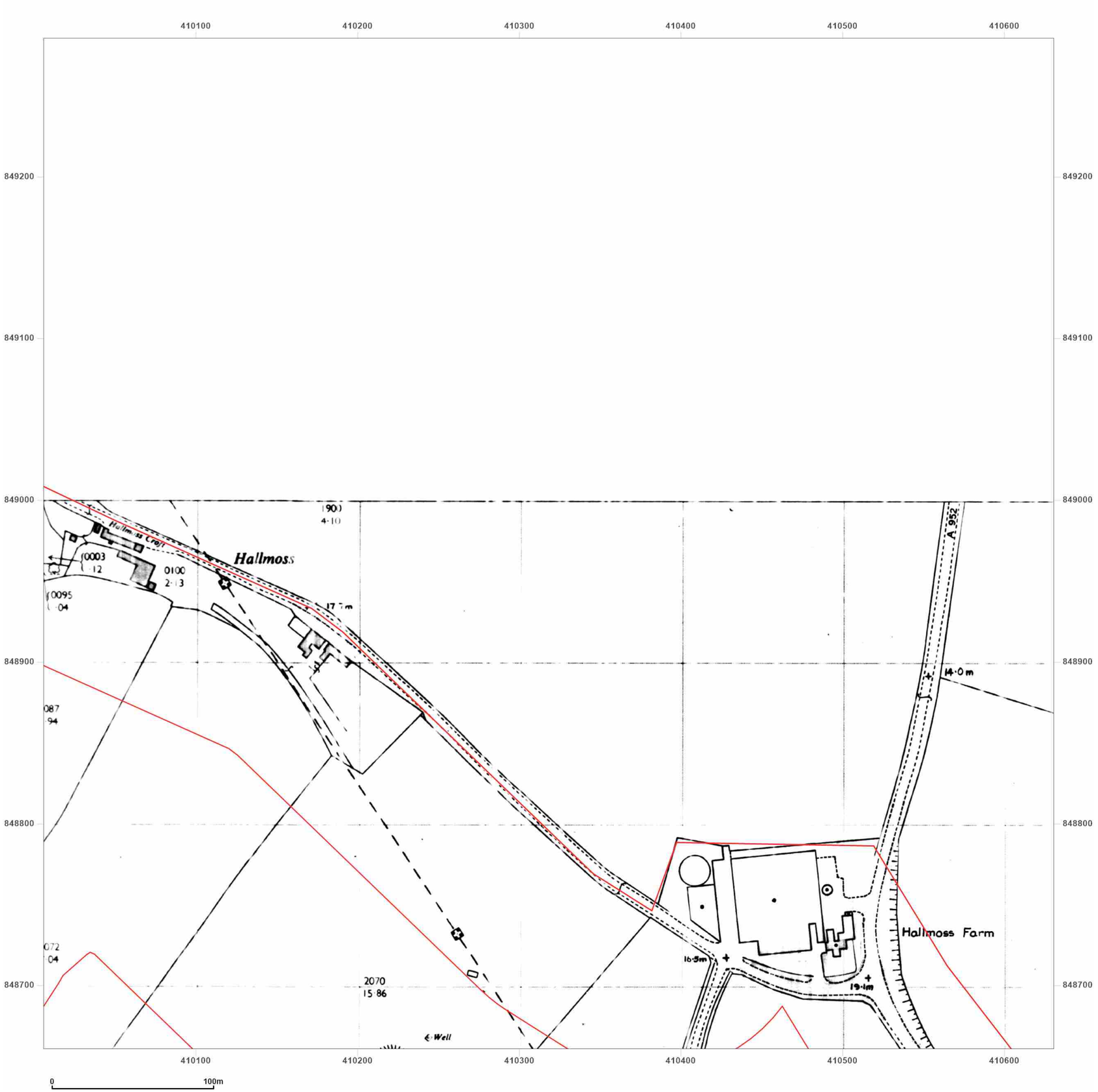


**Site Details:**

Peterhead

**Client Ref:** P114176UK001
**Report Ref:** WSP-AKM-TL7-4RJ-QFX_LS_8_8
**Grid Ref:** 410318, 848973

**Map Name:** National Grid

**Map date:** **1984**

**Scale:** 1:2,500

**Printed at:** 1:2,500

N
W E
S

Surveyed N/A
Revised N/A
Edition N/A
Copyright N/A
Levelled N/A

Groundsure INSIGHTS

Powered by OS

Produced by
Groundsure Insights
T: 08444 159000
E: info@groundsure.com
W: www.groundsure.com

© Crown copyright and database rights 2024 Ordnance Survey 100035207

Production date: 17 June 2025

Map legend available at:
www.groundsure.com/sites/default/files/groundsure_legend.pdf

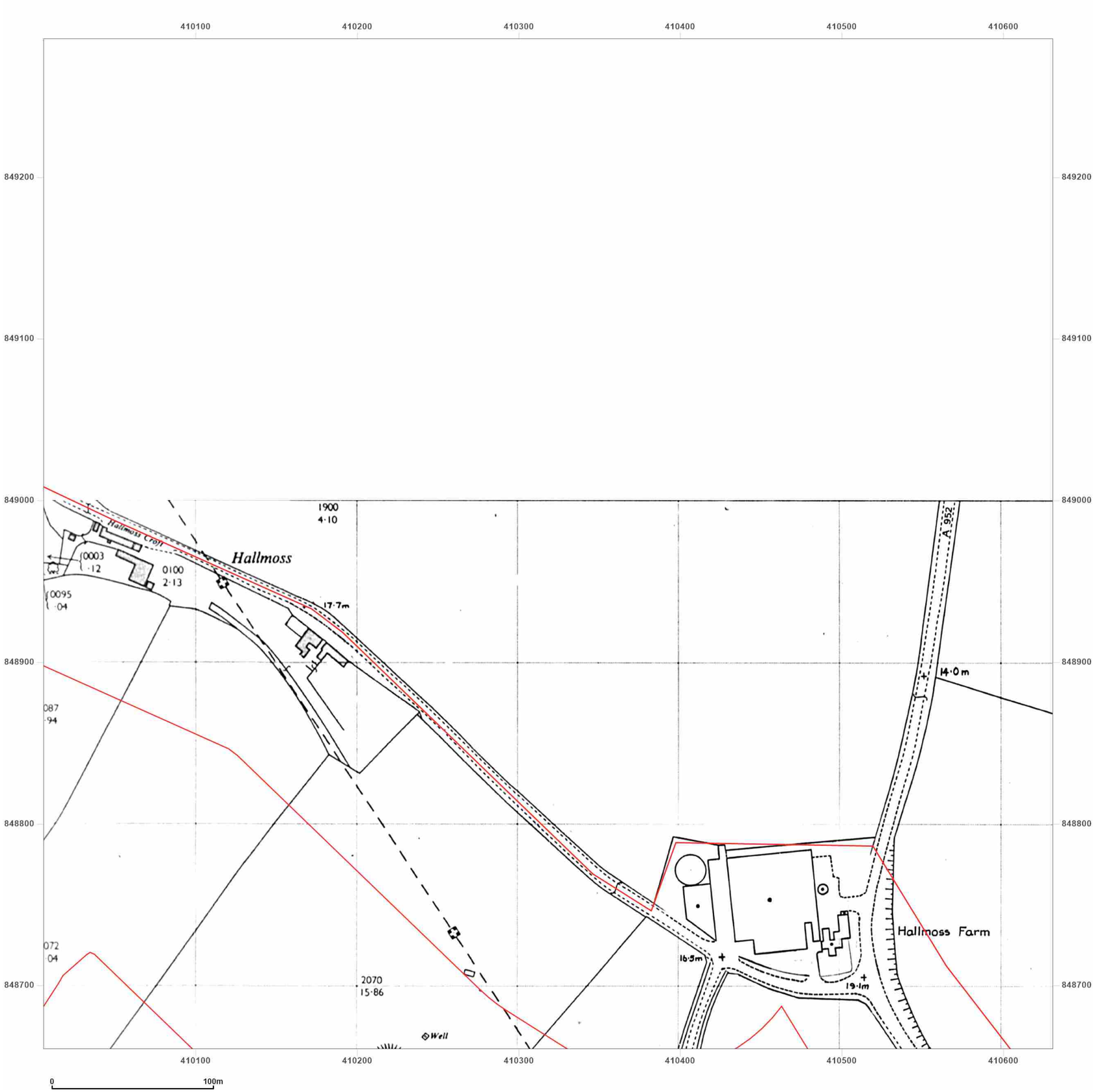


**Site Details:**

Peterhead

**Client Ref:** P114176UK001
**Report Ref:** WSP-AKM-TL7-4RJ-QFX_LS_8_8
**Grid Ref:** 410318, 848973

**Map Name:** National Grid

**Map date:** **1984**

**Scale:** 1:2,500

**Printed at:** 1:2,500

N
W E
S

Surveyed 1980
Revised 1984
Edition N/A
Copyright 1984
Levelled 1980

Groundsure INSIGHTS

Powered by

Produced by
Groundsure Insights
T: 08444 159000
E: info@groundsure.com
W: www.groundsure.com

© Crown copyright and database rights 2024 Ordnance Survey 100035207

Production date: 17 June 2025

Map legend available at:
www.groundsure.com/sites/default/files/groundsure_legend.pdf

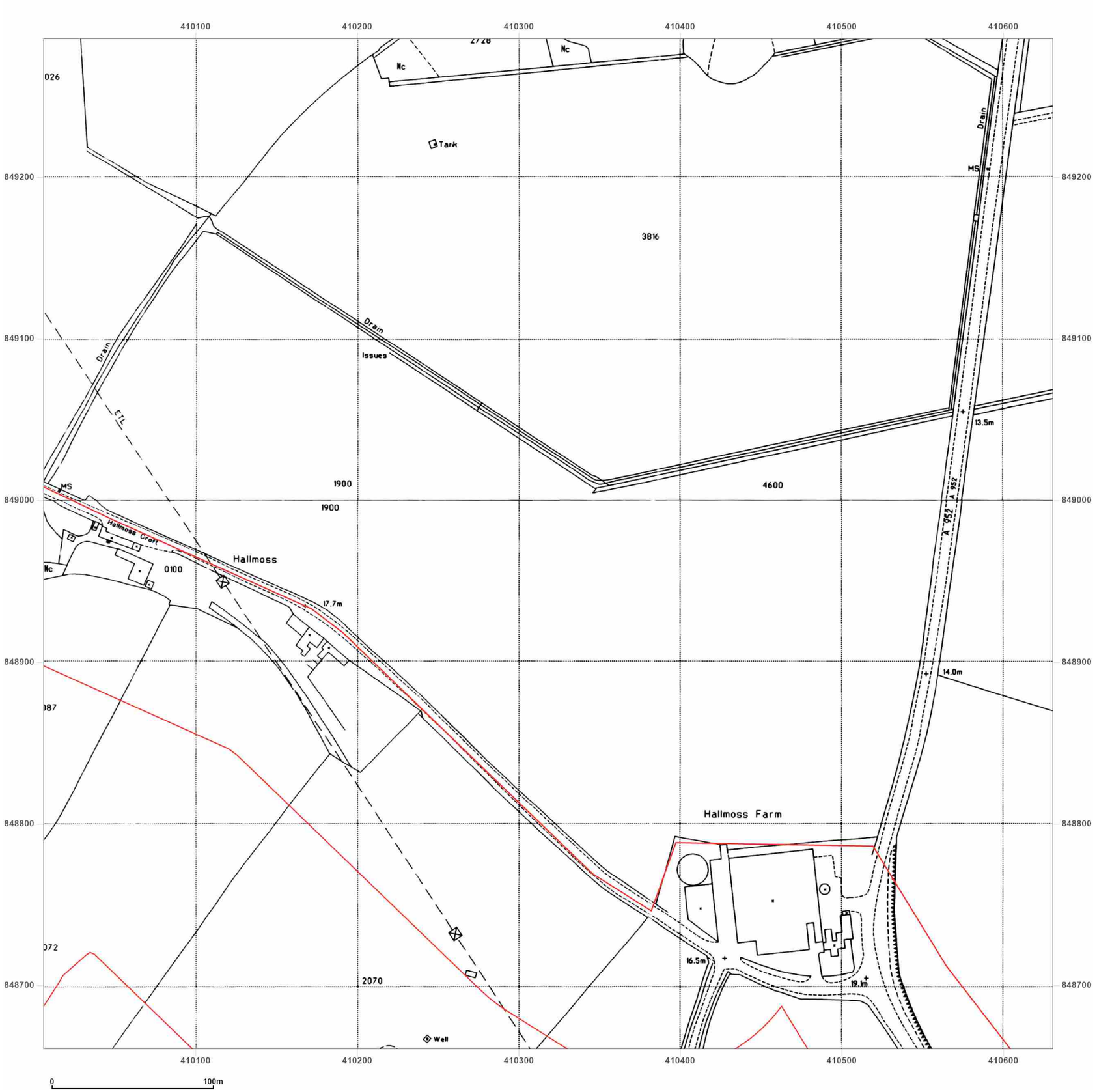


**Site Details:**

Peterhead

**Client Ref:** P114176UK001
**Report Ref:** WSP-AKM-TL7-4RJ-QFX_LS_8_8
**Grid Ref:** 410318, 848973

**Map Name:** National Grid

**Map date:** **1994**

**Scale:** 1:2,500

**Printed at:** 1:2,500

N
W E
S

Surveyed N/A
Revised N/A
Edition N/A
Copyright 1994
Levelled N/A

Surveyed N/A
Revised N/A
Edition N/A
Copyright 1994
Levelled N/A

Groundsure INSIGHTS

Produced by
Groundsure Insights
T: 08444 159000
E: info@groundsure.com
W: www.groundsure.com

Powered by OS

© Crown copyright and database rights 2024 Ordnance Survey 100035207

Production date: 17 June 2025

Map legend available at:
www.groundsure.com/sites/default/files/groundsure_legend.pdf

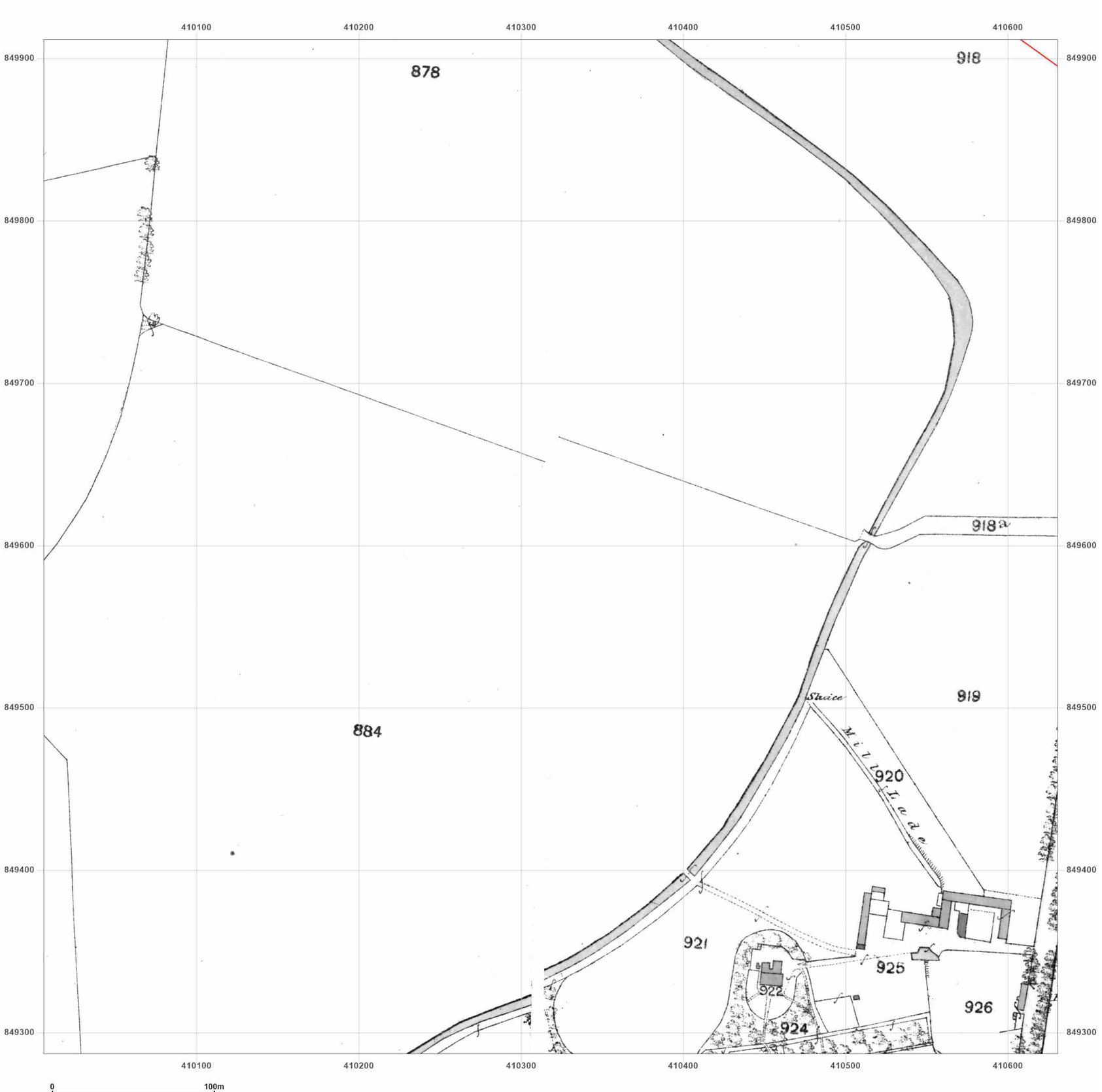


**Site Details:**

Peterhead

**Client Ref:** P114176UK001
**Report Ref:** WSP-AKM-TL7-4RJ-QFX_LS_8_9
**Grid Ref:** 410318, 849599

**Map Name:** County Series

**Map date:** **1857**

**Scale:** 1:2,500

**Printed at:** 1:2,500

N
W E
S

Surveyed N/A
Revised N/A
Edition N/A
Copyright N/A
Levelled N/A

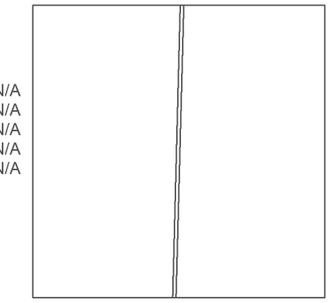

Surveyed N/A
Revised N/A
Edition N/A
Copyright N/A
Levelled N/A

Groundsure INSIGHTS

Powered by OS

Produced by
Groundsure Insights
T: 08444 159000
E: info@groundsure.com
W: www.groundsure.com

© Crown copyright and database rights 2024 Ordnance Survey 100035207

Production date: 17 June 2025

Map legend available at:
www.groundsure.com/sites/default/files/groundsure_legend.pdf

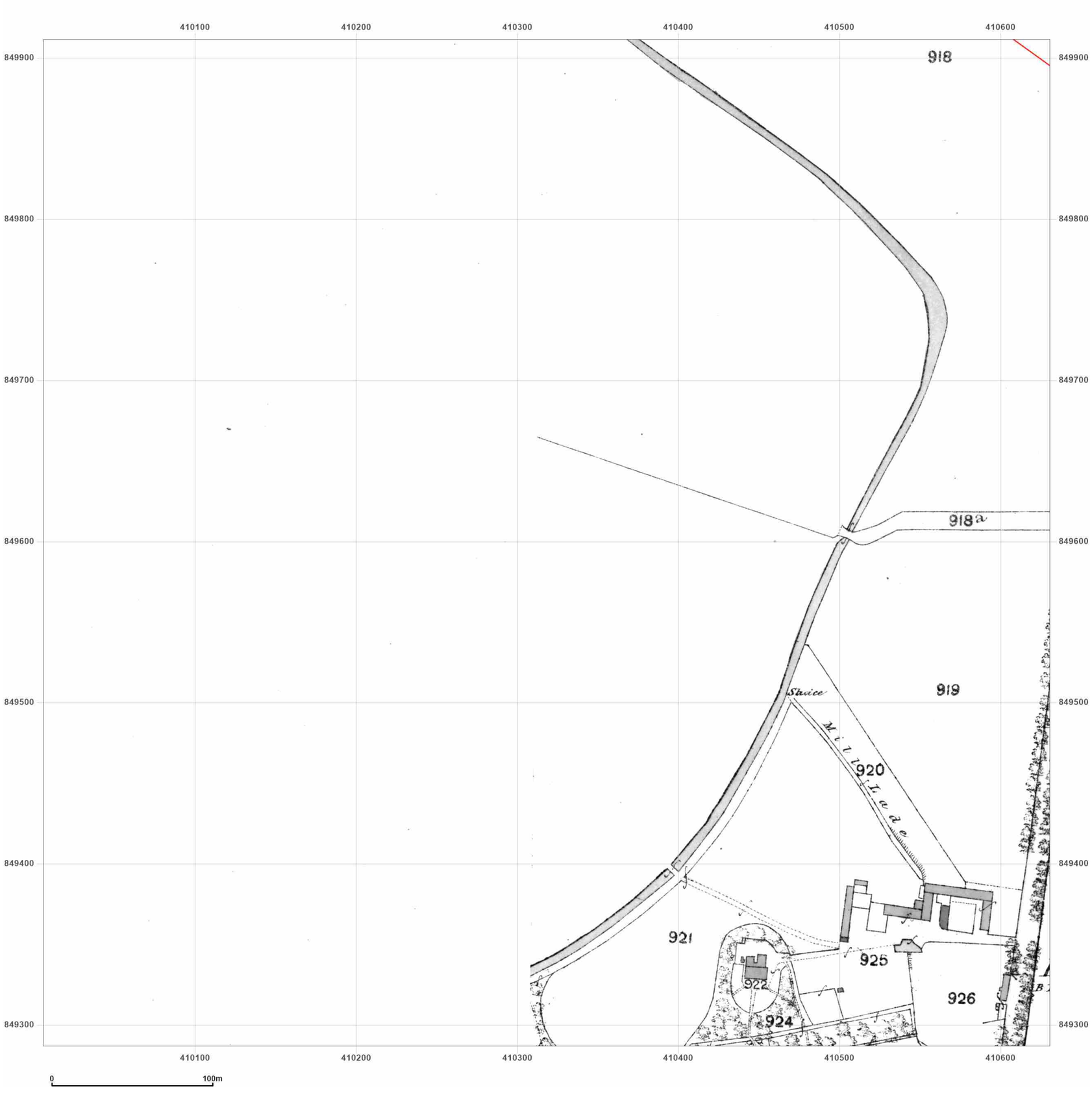


**Site Details:**

Peterhead

**Client Ref:** P114176UK001
**Report Ref:** WSP-AKM-TL7-4RJ-QFX_LS_8_9
**Grid Ref:** 410318, 849599

**Map Name:** County Series

**Map date:** **1869-1870**

**Scale:** 1:2,500

**Printed at:** 1:2,500

N
W E
S




Groundsure INSIGHTS

Powered by OS

Produced by
Groundsure Insights
T: 08444 159000
E: info@groundsure.com
W: www.groundsure.com

© Crown copyright and database rights 2024 Ordnance Survey 100035207

Production date: 17 June 2025

Map legend available at:
www.groundsure.com/sites/default/files/groundsure_legend.pdf

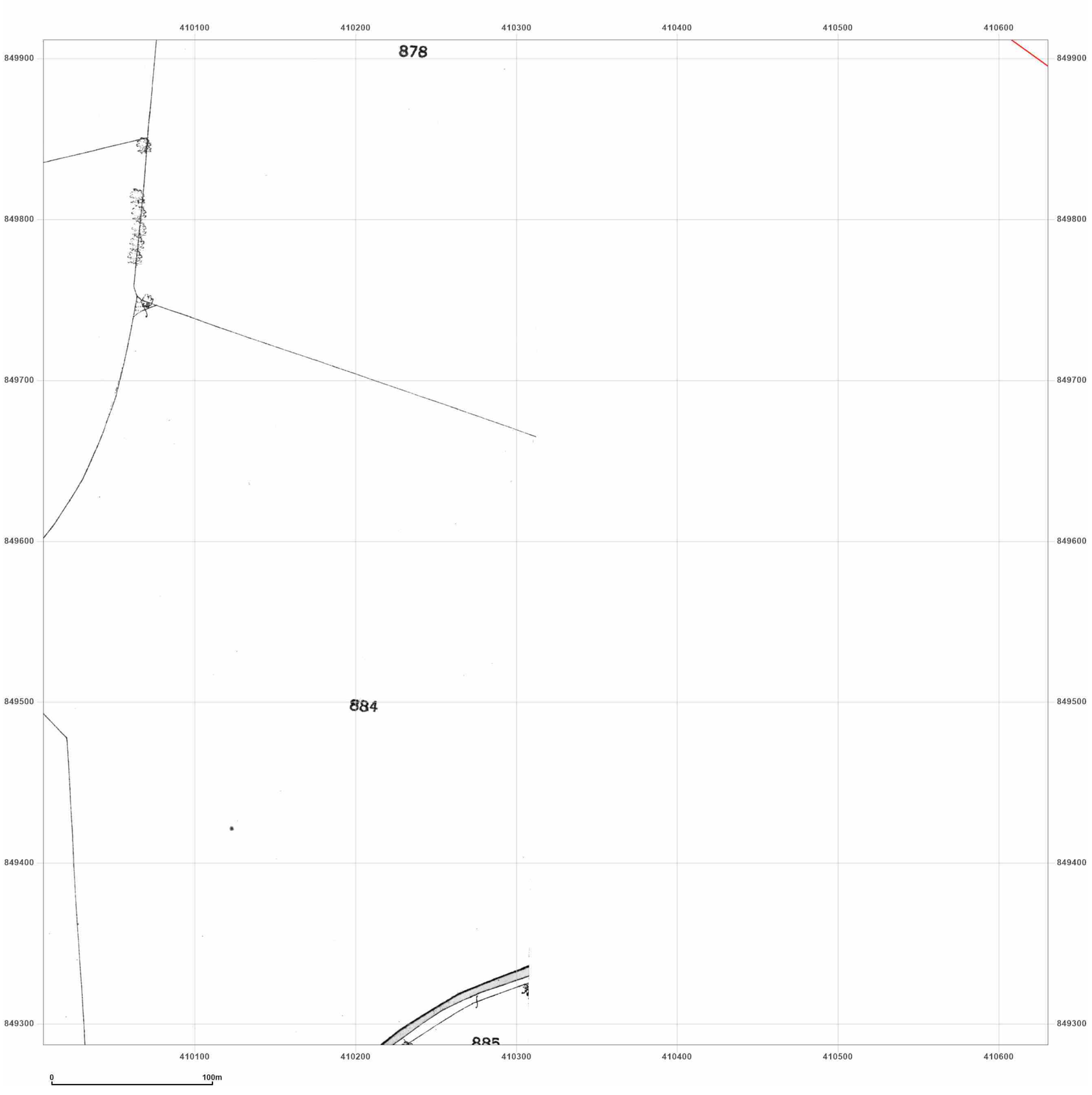


**Site Details:**

Peterhead

**Client Ref:** P114176UK001
**Report Ref:** WSP-AKM-TL7-4RJ-QFX_LS_8_9
**Grid Ref:** 410318, 849599

**Map Name:** County Series

**Map date:** **1870**

**Scale:** 1:2,500

**Printed at:** 1:2,500

N
W E
S

Surveyed N/A
Revised N/A
Edition N/A
Copyright N/A
Levelled N/A

Produced by
Groundsure Insights
T: 08444 159000
E: info@groundsure.com
W: www.groundsure.com

© Crown copyright and database rights 2024 Ordnance Survey 100035207

Production date: 17 June 2025

Map legend available at:
www.groundsure.com/sites/default/files/groundsure_legend.pdf

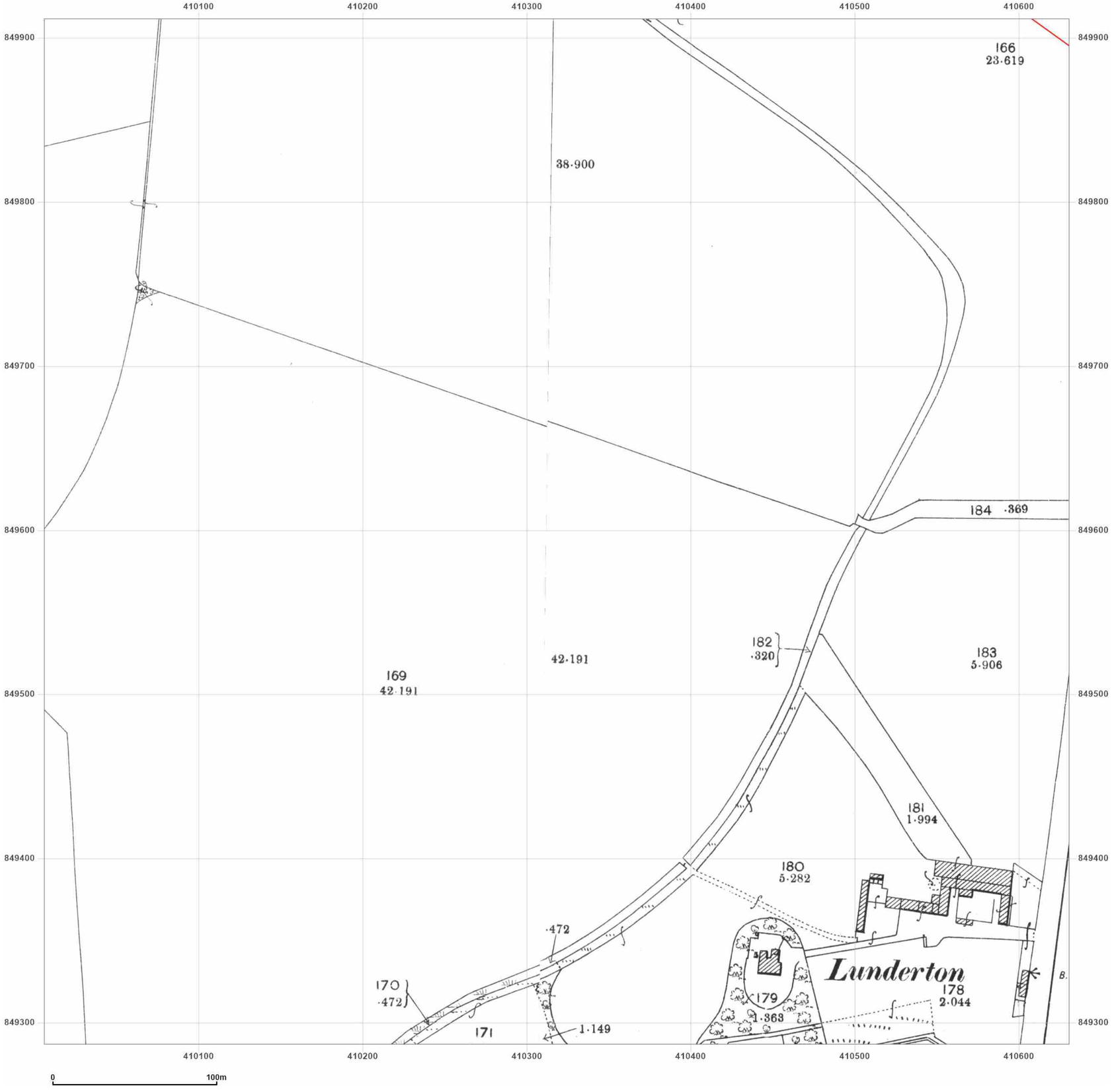


wsp

**Site Details:**

Peterhead

**Client Ref:** P114176UK001
**Report Ref:** WSP-AKM-TL7-4RJ-QFX_LS_8_9
**Grid Ref:** 410318, 849599

**Map Name:** County Series

**Map date:** **1901**

**Scale:** 1:2,500

**Printed at:** 1:2,500

N
W E
S

Surveyed 1901
Revised 1901
Edition N/A
Copyright N/A
Levelled N/A

Surveyed 1901
Revised 1901
Edition N/A
Copyright N/A
Levelled N/A

Groundsure INSIGHTS

Powered by OS

Produced by
Groundsure Insights
T: 08444 159000
E: info@groundsure.com
W: www.groundsure.com

© Crown copyright and database rights 2024 Ordnance Survey 100035207

Production date: 17 June 2025

Map legend available at:
www.groundsure.com/sites/default/files/groundsure_legend.pdf

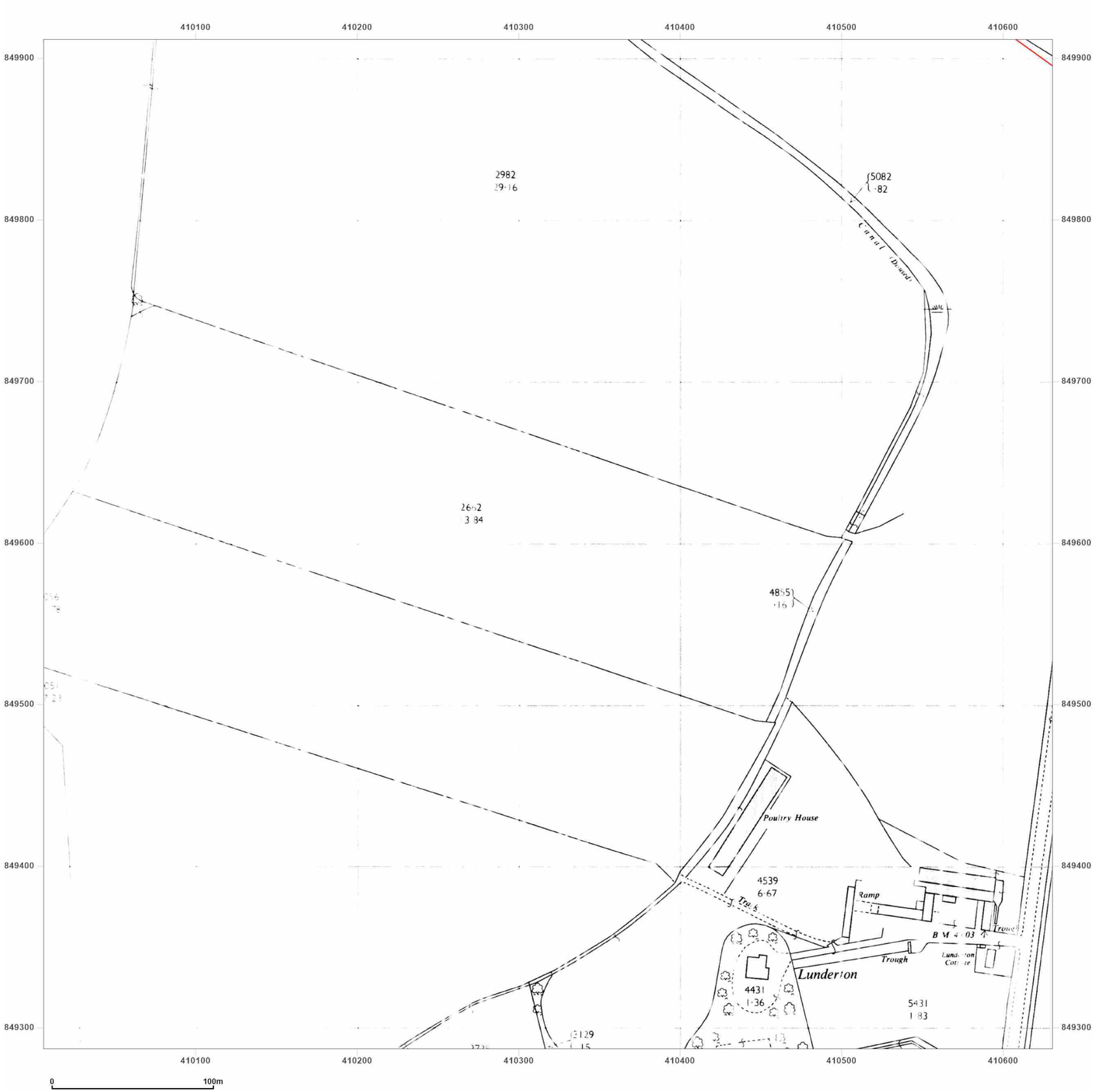


wsp

**Site Details:**

Peterhead

**Client Ref:** P114176UK001
**Report Ref:** WSP-AKM-TL7-4RJ-QFX_LS_8_9
**Grid Ref:** 410318, 849599

**Map Name:** National Grid

**Map date:** **1964**

**Scale:** 1:2,500

**Printed at:** 1:2,500

N
W E
S

Surveyed N/A
Revised N/A
Edition N/A
Copyright N/A
Levelled N/A

Groundsure INSIGHTS

Powered by OS

Produced by
Groundsure Insights
T: 08444 159000
E: info@groundsure.com
W: www.groundsure.com

© Crown copyright and database rights 2024 Ordnance Survey 100035207

Production date: 17 June 2025

Map legend available at:
www.groundsure.com/sites/default/files/groundsure_legend.pdf

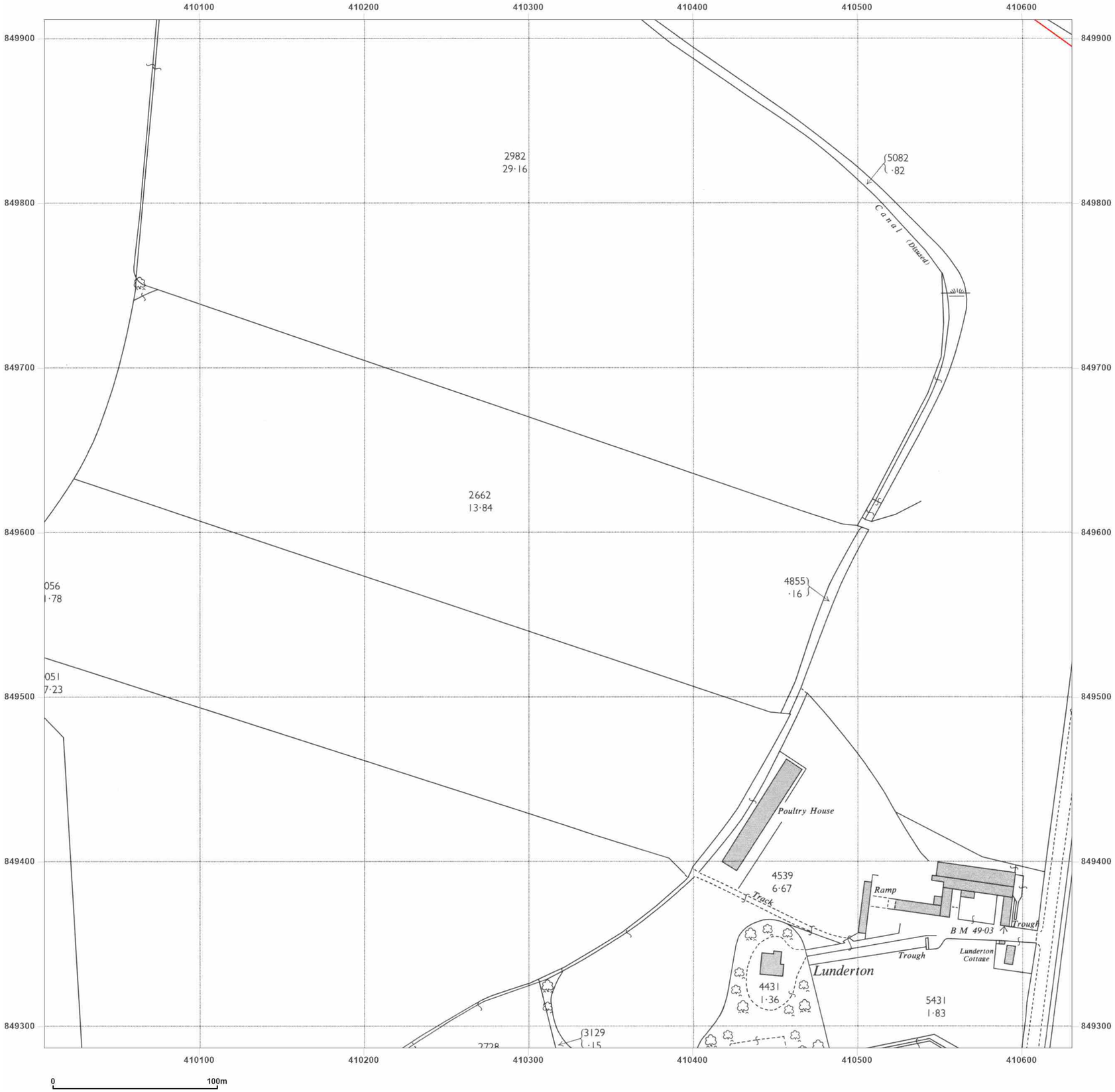


**Site Details:**

Peterhead

**Client Ref:** P114176UK001
**Report Ref:** WSP-AKM-TL7-4RJ-QFX_LS_8_9
**Grid Ref:** 410318, 849599

**Map Name:** National Grid

**Map date:** **1964**

**Scale:** 1:2,500

**Printed at:** 1:2,500

N
W E
S

Surveyed N/A
Revised 1963
Edition N/A
Copyright 1964
Levelled 1956

Groundsure INSIGHTS

Powered by OS

Produced by
Groundsure Insights
T: 08444 159000
E: info@groundsure.com
W: www.groundsure.com

© Crown copyright and database rights 2024 Ordnance Survey 100035207

Production date: 17 June 2025

Map legend available at:
www.groundsure.com/sites/default/files/groundsure_legend.pdf

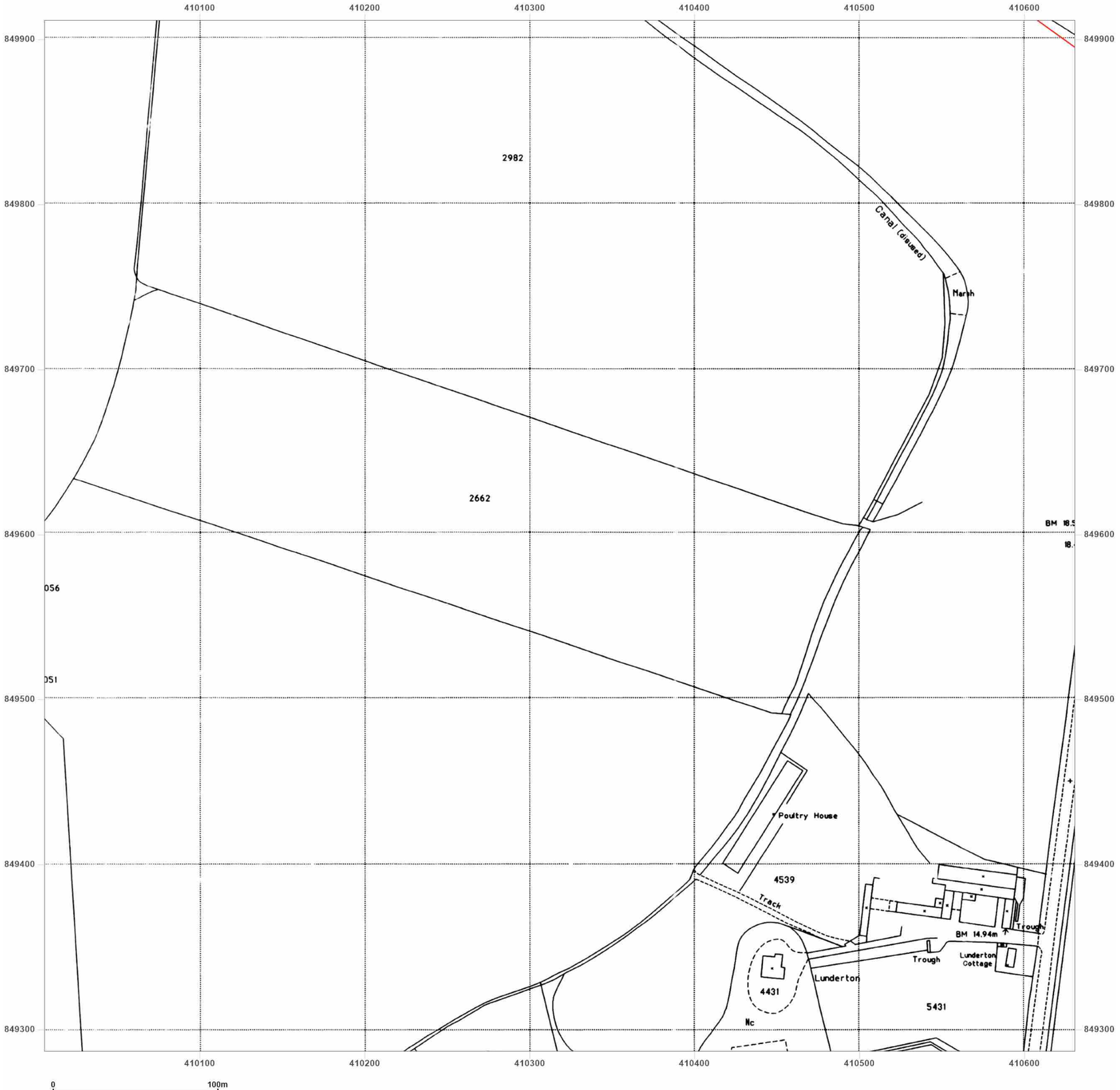


**Site Details:**

Peterhead

**Client Ref:** P114176UK001
**Report Ref:** WSP-AKM-TL7-4RJ-QFX_LS_8_9
**Grid Ref:** 410318, 849599

**Map Name:** National Grid

**Map date:** **1994**

**Scale:** 1:2,500

**Printed at:** 1:2,500

N
W E
S

Surveyed N/A
Revised N/A
Edition N/A
Copyright 1994
Levelled N/A

Groundsure INSIGHTS

Powered by OS

Produced by
Groundsure Insights
T: 08444 159000
E: info@groundsure.com
W: www.groundsure.com

© Crown copyright and database rights 2024 Ordnance Survey 100035207

Production date: 17 June 2025

Map legend available at:
www.groundsure.com/sites/default/files/groundsure_legend.pdf

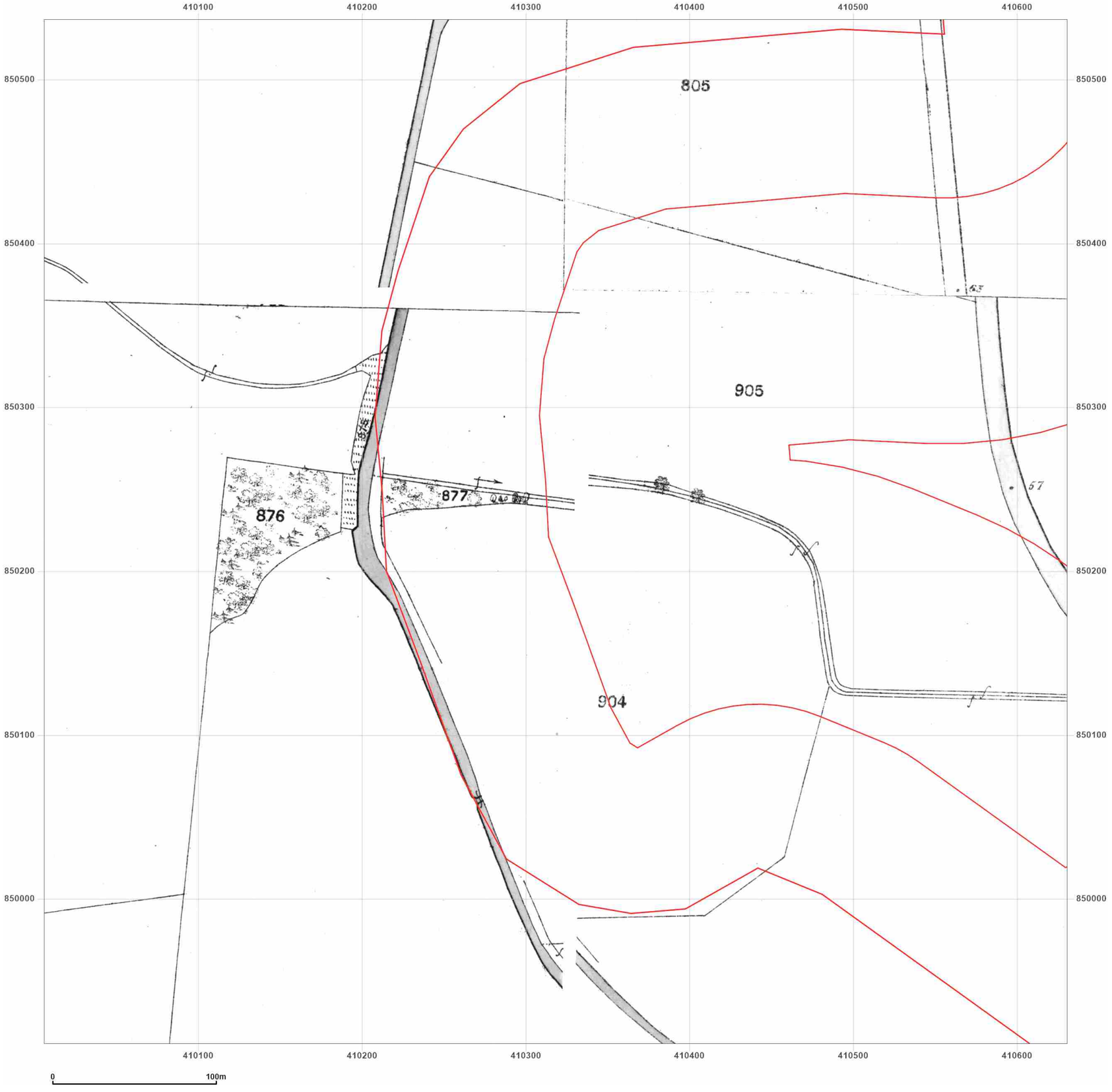


**Site Details:**

Peterhead

**Client Ref:** P114176UK001
**Report Ref:** WSP-AKM-TL7-4RJ-QFX_LS_8_10
**Grid Ref:** 410318, 850224

**Map Name:** County Series
**Map date:** **1857**
**Scale:** 1:2,500
**Printed at:** 1:2,500

N
W E
S

Surveyed N/A
Revised N/A
Edition N/A
Copyright N/A
Levelled N/A

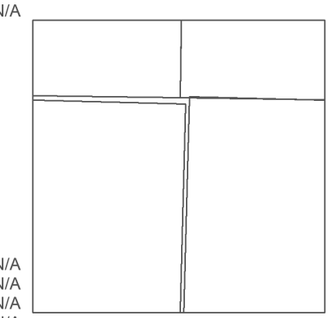

Surveyed N/A
Revised N/A
Edition N/A
Copyright N/A
Levelled N/A

Surveyed N/A
Revised N/A
Edition N/A
Copyright N/A
Levelled N/A

Surveyed N/A
Revised N/A
Edition N/A
Copyright N/A
Levelled N/A

Groundsure INSIGHTS

Powered by

Produced by
Groundsure Insights
T: 08444 159000
E: info@groundsure.com
W: www.groundsure.com

© Crown copyright and database rights 2024 Ordnance Survey 100035207

Production date: 17 June 2025

Map legend available at:
www.groundsure.com/sites/default/files/groundsure_legend.pdf

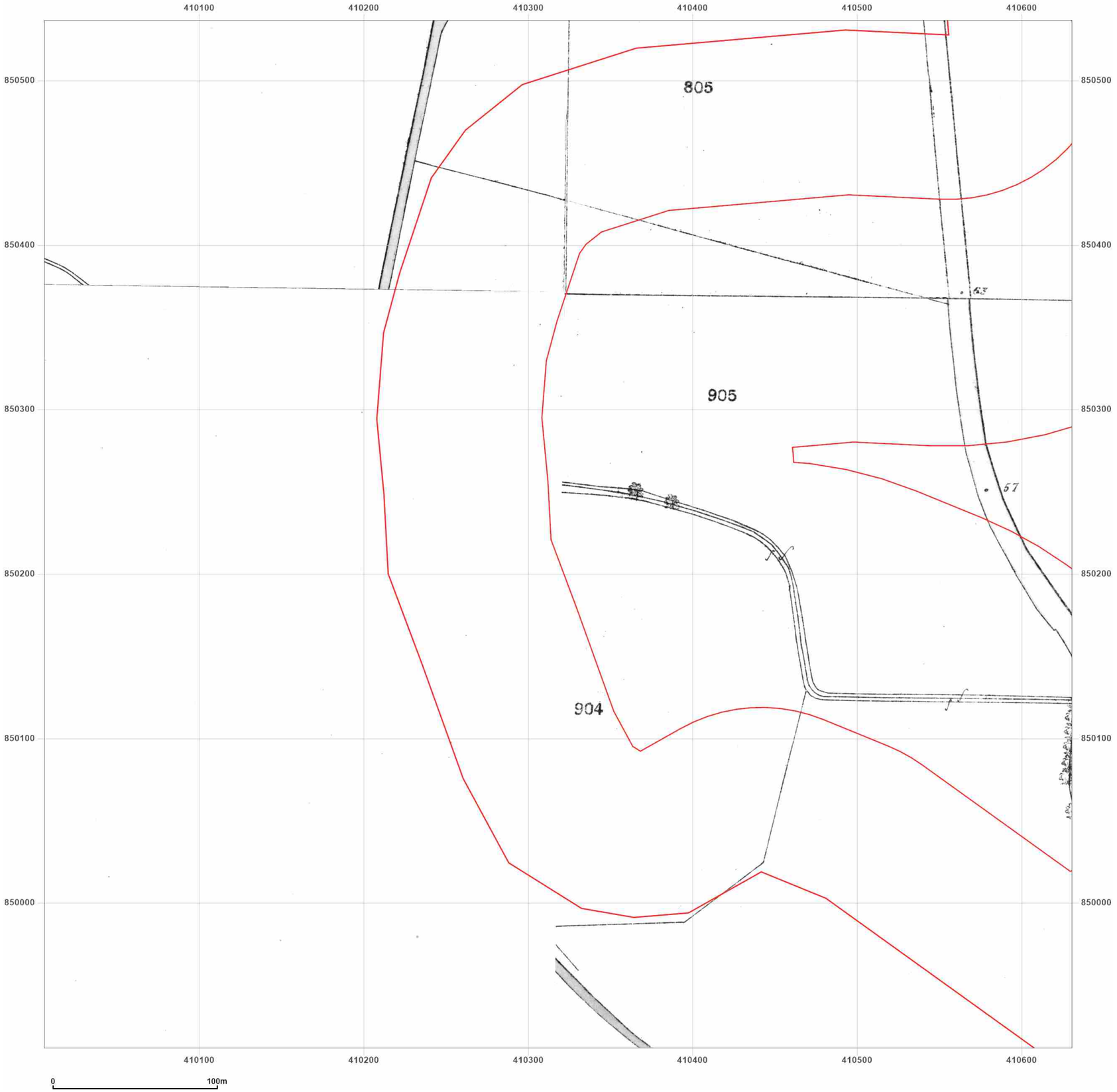


**Site Details:**

Peterhead

**Client Ref:** P114176UK001
**Report Ref:** WSP-AKM-TL7-4RJ-QFX_LS_8_10
**Grid Ref:** 410318, 850224

**Map Name:** County Series

**Map date:** **1869-1870**

**Scale:** 1:2,500

**Printed at:** 1:2,500

N
W E
S

Surveyed N/A
Revised N/A
Edition N/A
Copyright N/A
Levelled N/A

Surveyed N/A
Revised N/A
Edition N/A
Copyright N/A
Levelled N/A

Surveyed 1869
Revised 1869
Edition N/A
Copyright N/A
Levelled N/A

Surveyed N/A
Revised N/A
Edition N/A
Copyright N/A
Levelled N/A

Groundsure INSIGHTS

Powered by OS

Produced by
Groundsure Insights
T: 08444 159000
E: info@groundsure.com
W: www.groundsure.com

© Crown copyright and database rights 2024 Ordnance Survey 100035207

Production date: 17 June 2025

Map legend available at:
www.groundsure.com/sites/default/files/groundsure_legend.pdf

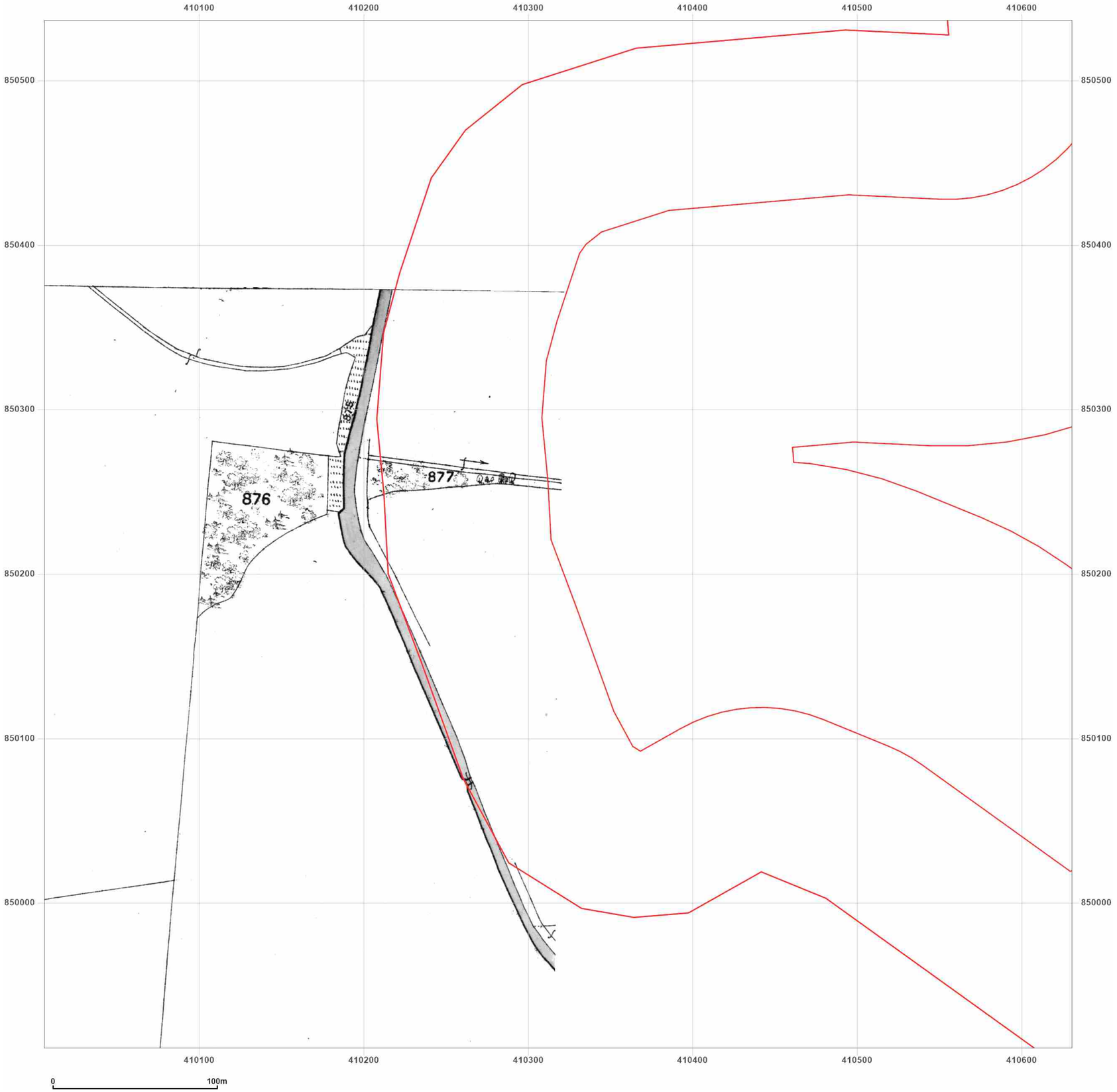


**Site Details:**

Peterhead

**Client Ref:** P114176UK001
**Report Ref:** WSP-AKM-TL7-4RJ-QFX_LS_8_10
**Grid Ref:** 410318, 850224

**Map Name:** County Series

**Map date:** **1870**

**Scale:** 1:2,500

**Printed at:** 1:2,500

N
W E
S

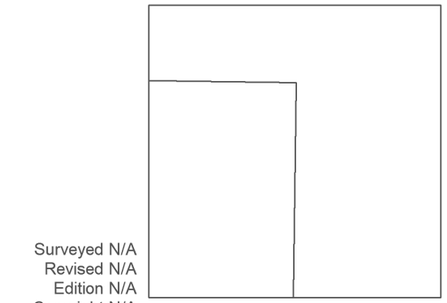

Surveyed N/A
Revised N/A
Edition N/A
Copyright N/A
Levelled N/A

Groundsure INSIGHTS

Powered by OS

Produced by
Groundsure Insights
T: 08444 159000
E: info@groundsure.com
W: www.groundsure.com

© Crown copyright and database rights 2024 Ordnance Survey 100035207

Production date: 17 June 2025

Map legend available at:
www.groundsure.com/sites/default/files/groundsure_legend.pdf

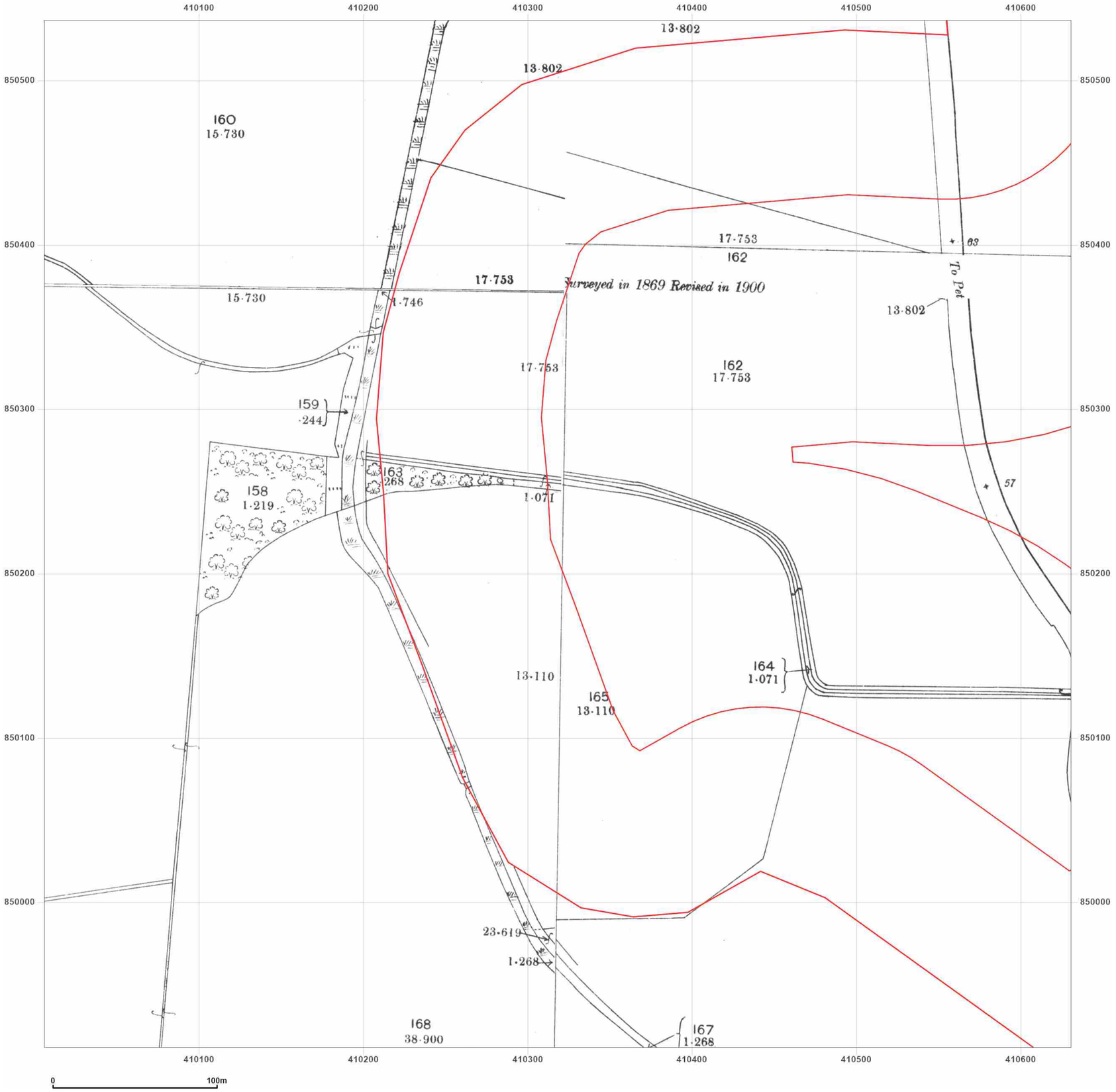


**Site Details:**

Peterhead

**Client Ref:** P114176UK001
**Report Ref:** WSP-AKM-TL7-4RJ-QFX_LS_8_10
**Grid Ref:** 410318, 850224

**Map Name:** County Series

**Map date:** **1901**

**Scale:** 1:2,500

**Printed at:** 1:2,500

N
W E
S

Surveyed 1901
Revised 1901
Edition N/A
Copyright N/A
Levelled N/A

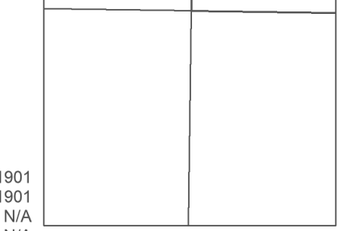

Surveyed 1901
Revised 1901
Edition N/A
Copyright N/A
Levelled N/A

Surveyed 1901
Revised 1901
Edition N/A
Copyright N/A
Levelled N/A

Surveyed 1901
Revised 1901
Edition N/A
Copyright N/A
Levelled N/A

Groundsure INSIGHTS

Powered by

Produced by
Groundsure Insights
T: 08444 159000
E: info@groundsure.com
W: www.groundsure.com

© Crown copyright and database rights 2024 Ordnance Survey 100035207

Production date: 17 June 2025

Map legend available at:
www.groundsure.com/sites/default/files/groundsure_legend.pdf




**Site Details:**

Peterhead

**Client Ref:** P114176UK001
**Report Ref:** WSP-AKM-TL7-4RJ-QFX_LS_8_10
**Grid Ref:** 410318, 850224

**Map Name:** National Grid

**Map date:** **1971**

**Scale:** 1:2,500

**Printed at:** 1:2,500

N
W E
S

Surveyed N/A
Revised N/A
Edition N/A
Copyright N/A
Levelled N/A

Groundsure INSIGHTS

Powered by OS

Produced by
Groundsure Insights
T: 08444 159000
E: info@groundsure.com
W: www.groundsure.com

© Crown copyright and database rights 2024 Ordnance Survey 100035207

Production date: 17 June 2025

Map legend available at:
www.groundsure.com/sites/default/files/groundsure_legend.pdf

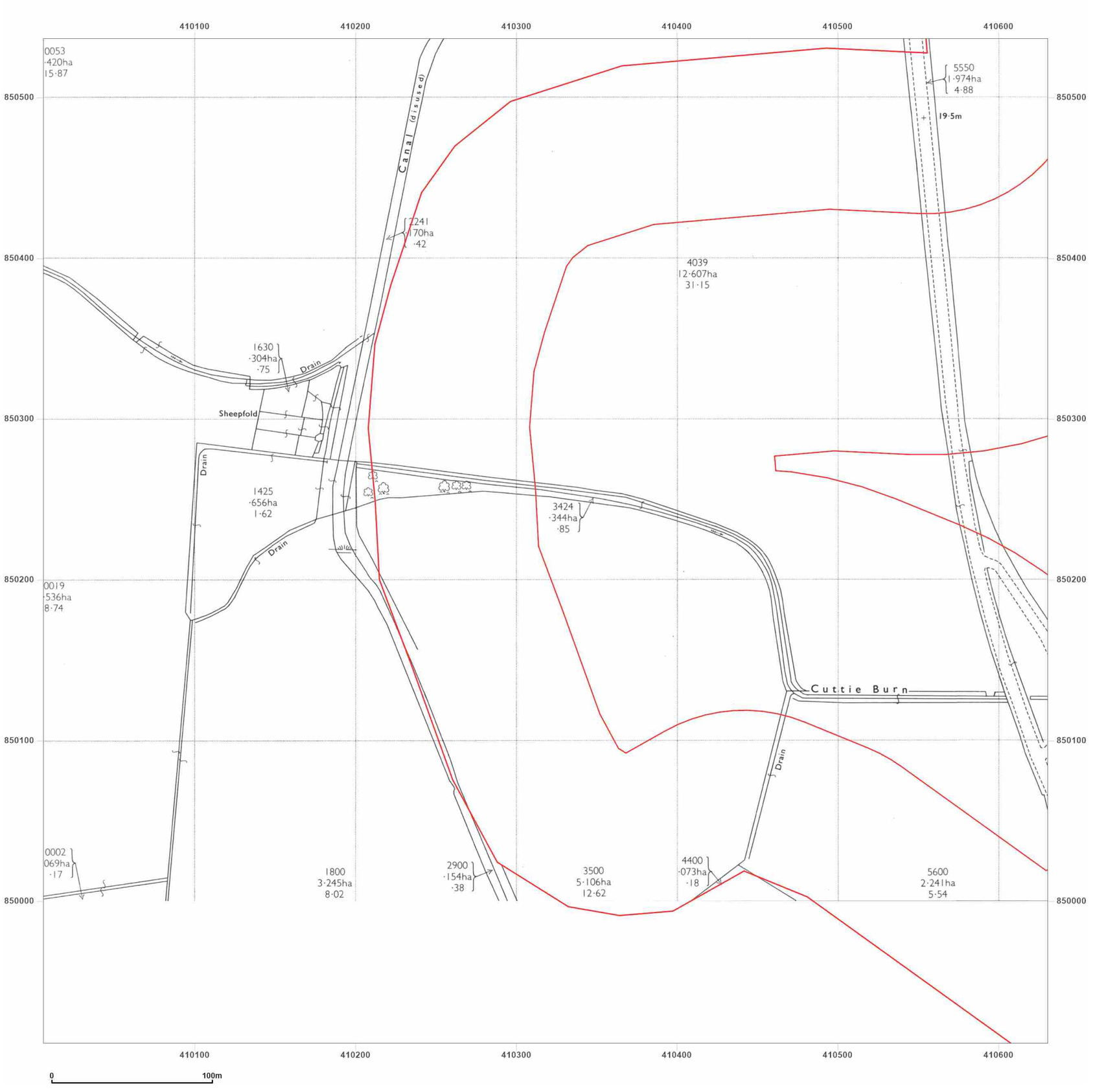


**Site Details:**

Peterhead

**Client Ref:** P114176UK001
**Report Ref:** WSP-AKM-TL7-4RJ-QFX_LS_8_10
**Grid Ref:** 410318, 850224

**Map Name:** National Grid

**Map date:** **1971**

**Scale:** 1:2,500

**Printed at:** 1:2,500

N
W E
S

Surveyed 1971
Revised 1971
Edition N/A
Copyright 1971
Levelled 1955

Groundsure INSIGHTS

Produced by
Groundsure Insights
T: 08444 159000
E: info@groundsure.com
W: www.groundsure.com

Powered by OS

© Crown copyright and database rights 2024 Ordnance Survey 100035207

Production date: 17 June 2025

Map legend available at:
www.groundsure.com/sites/default/files/groundsure_legend.pdf

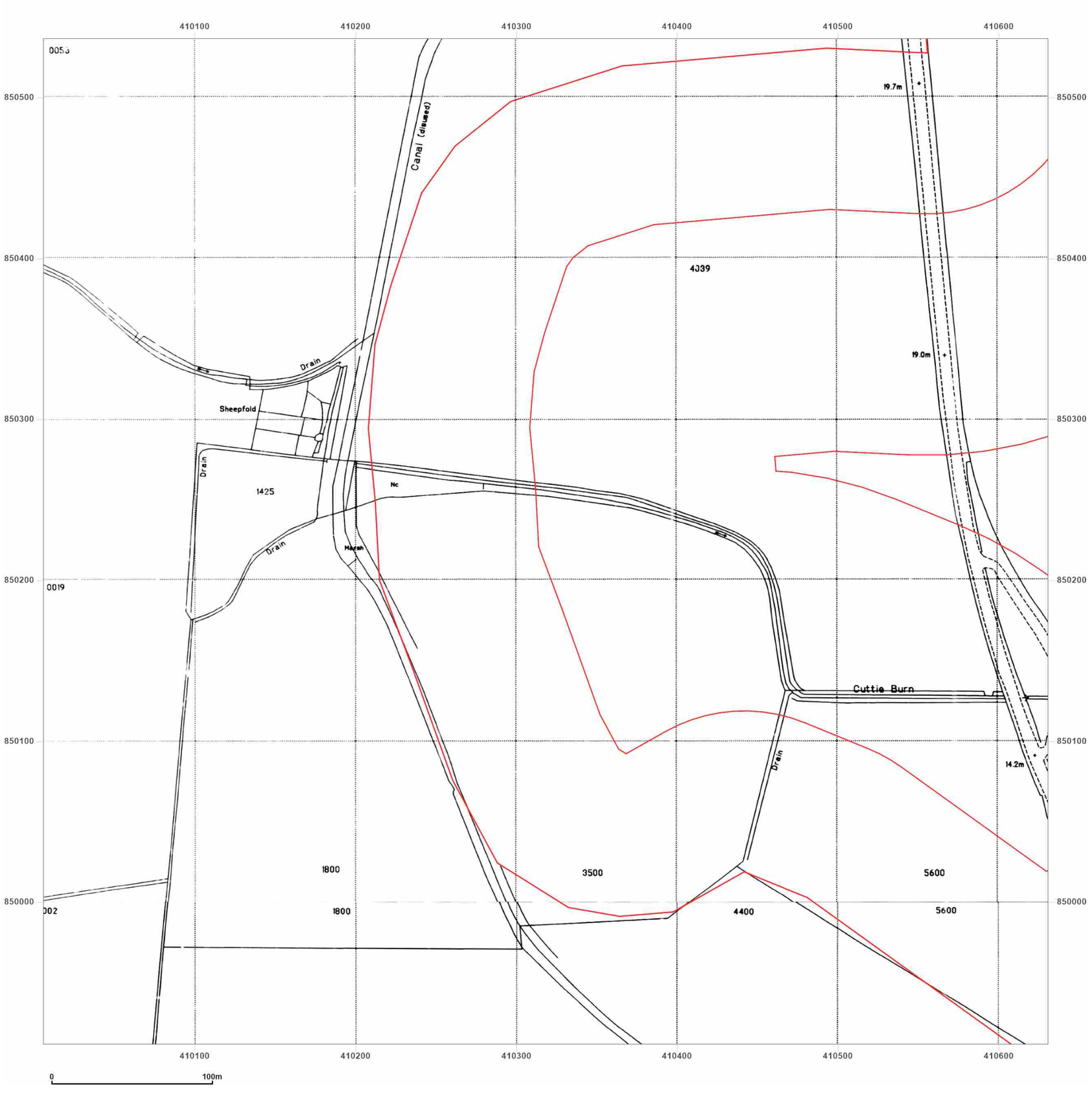


**Site Details:**

Peterhead

**Client Ref:** P114176UK001
**Report Ref:** WSP-AKM-TL7-4RJ-QFX_LS_8_10
**Grid Ref:** 410318, 850224

**Map Name:** National Grid

**Map date:** **1994**

**Scale:** 1:2,500

**Printed at:** 1:2,500

N
W E
S

Surveyed 1994
Revised N/A
Edition N/A
Copyright 1994
Levelled N/A

Surveyed N/A
Revised N/A
Edition N/A
Copyright 1994
Levelled N/A

Groundsure INSIGHTS

Powered by OS

Produced by
Groundsure Insights
T: 08444 159000
E: info@groundsure.com
W: www.groundsure.com

© Crown copyright and database rights 2024 Ordnance Survey 100035207

Production date: 17 June 2025

Map legend available at:
www.groundsure.com/sites/default/files/groundsure_legend.pdf

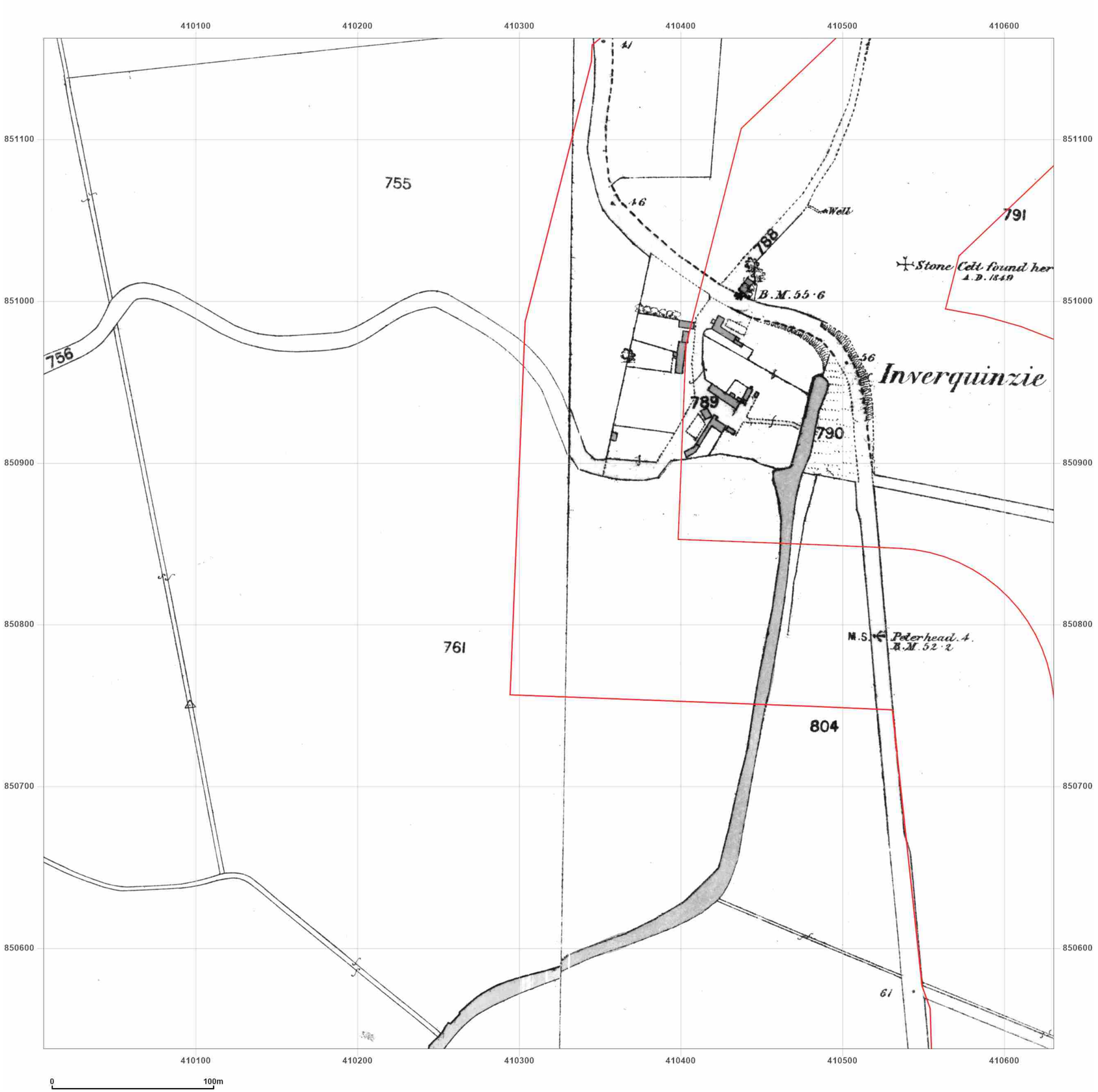


**Site Details:**

Peterhead

**Client Ref:** P114176UK001
**Report Ref:** WSP-AKM-TL7-4RJ-QFX_LS_8_11
**Grid Ref:** 410318, 850850

**Map Name:** County Series
**Map date:** **1857**
**Scale:** 1:2,500
**Printed at:** 1:2,500

N
W E
S

Surveyed N/A
Revised N/A
Edition N/A
Copyright N/A
Levelled N/A

Surveyed N/A
Revised N/A
Edition N/A
Copyright N/A
Levelled N/A

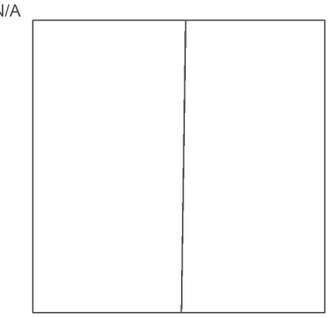

Groundsure INSIGHTS

Powered by OS

Produced by
Groundsure Insights
T: 08444 159000
E: info@groundsure.com
W: www.groundsure.com

© Crown copyright and database rights 2024 Ordnance Survey 100035207

Production date: 17 June 2025

Map legend available at:
www.groundsure.com/sites/default/files/groundsure_legend.pdf

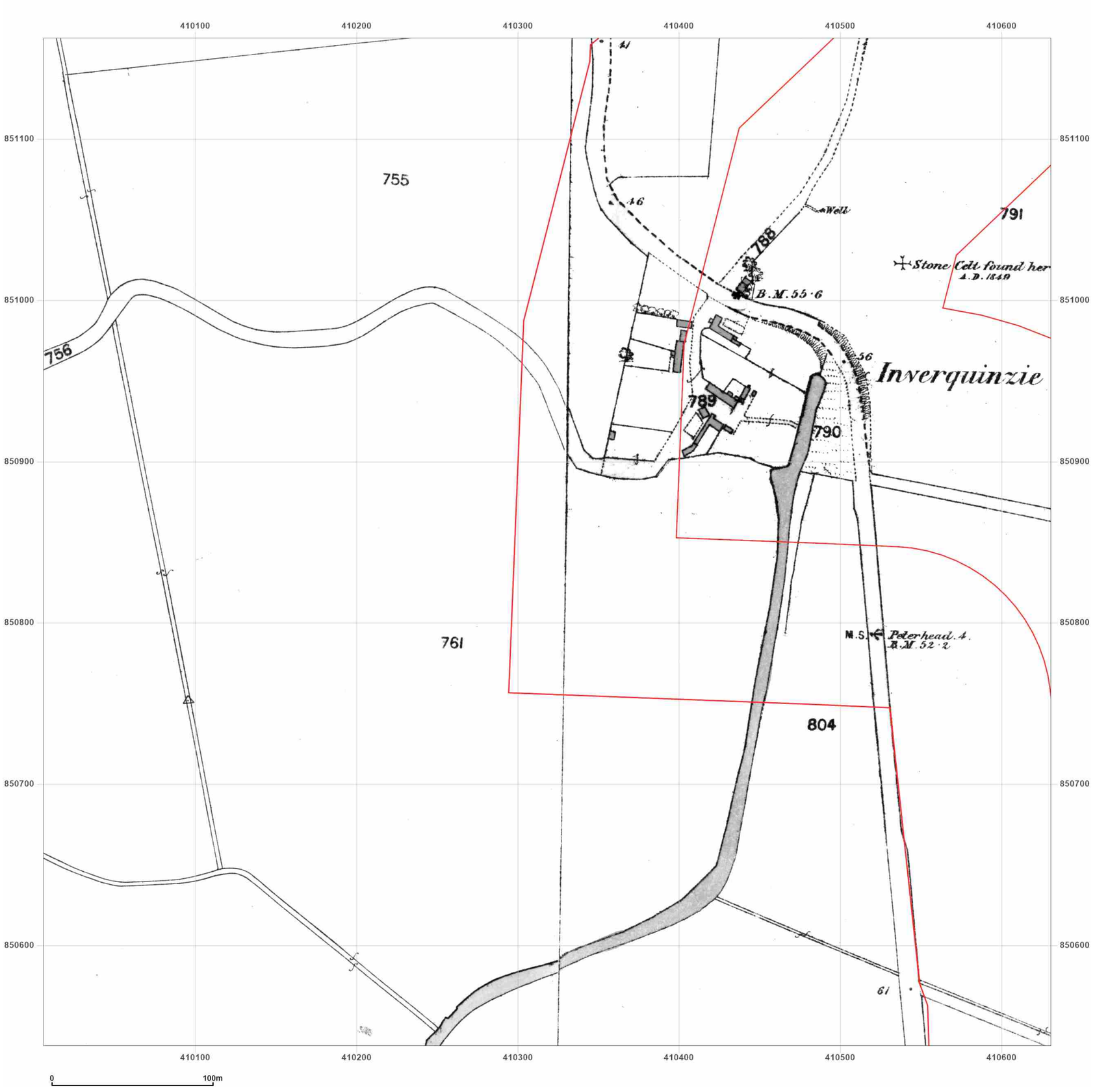


**Site Details:**

Peterhead

**Client Ref:** P114176UK001
**Report Ref:** WSP-AKM-TL7-4RJ-QFX_LS_8_11
**Grid Ref:** 410318, 850850

**Map Name:** County Series
**Map date:** **1870**
**Scale:** 1:2,500
**Printed at:** 1:2,500

N
W E
S

Surveyed N/A
Revised N/A
Edition N/A
Copyright N/A
Levelled N/A

Surveyed N/A
Revised N/A
Edition N/A
Copyright N/A
Levelled N/A

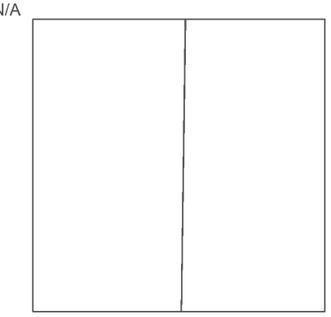

Groundsure INSIGHTS

Powered by OS

Produced by
Groundsure Insights
T: 08444 159000
E: info@groundsure.com
W: www.groundsure.com

© Crown copyright and database rights 2024 Ordnance Survey 100035207

Production date: 17 June 2025

Map legend available at:
www.groundsure.com/sites/default/files/groundsure_legend.pdf

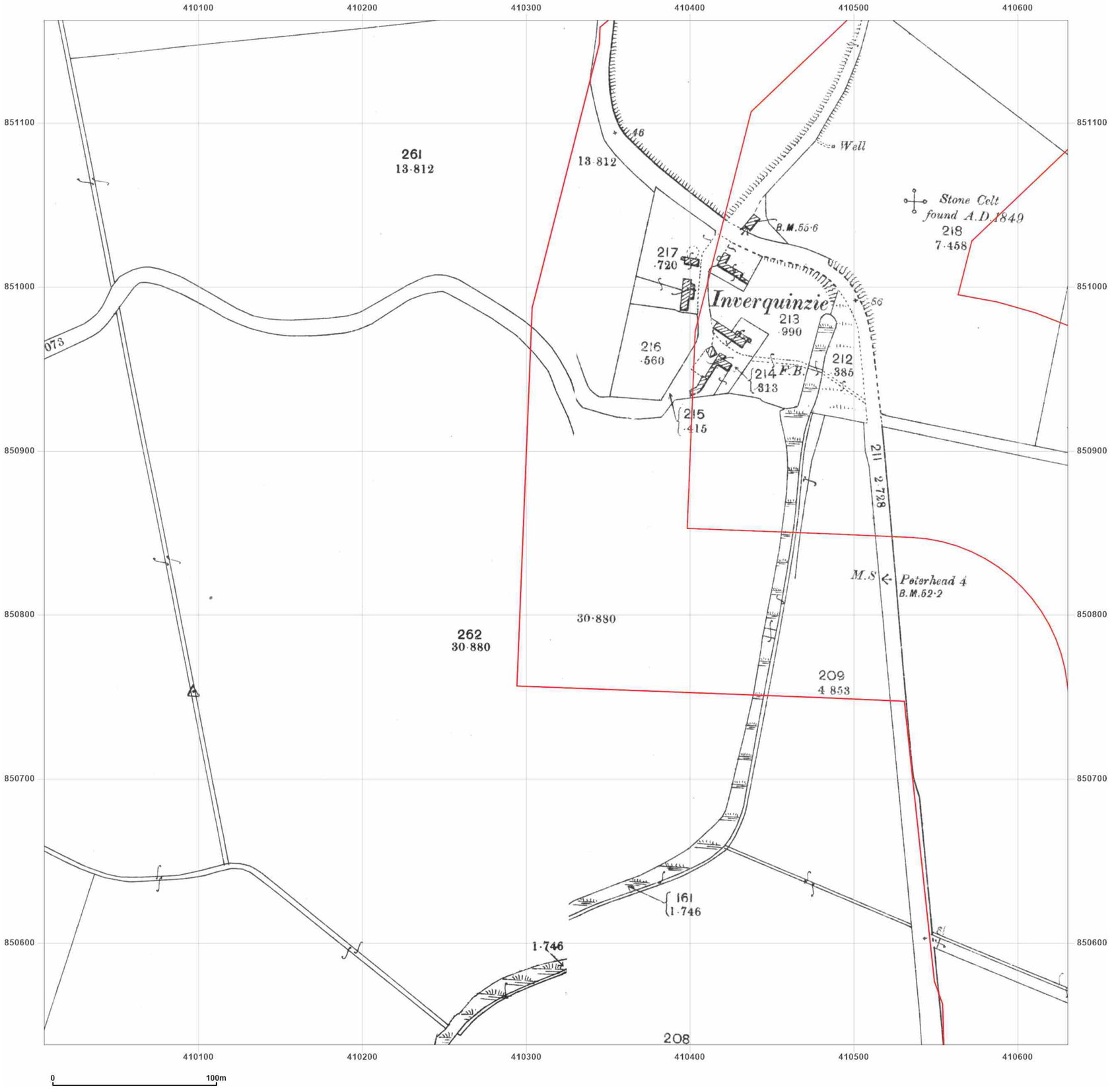


**Site Details:**

Peterhead

**Client Ref:** P114176UK001
**Report Ref:** WSP-AKM-TL7-4RJ-QFX_LS_8_11
**Grid Ref:** 410318, 850850

**Map Name:** County Series

**Map date:** **1901**

**Scale:** 1:2,500

**Printed at:** 1:2,500

N
W E
S

Surveyed 1901
Revised 1901
Edition N/A
Copyright N/A
Levelled N/A

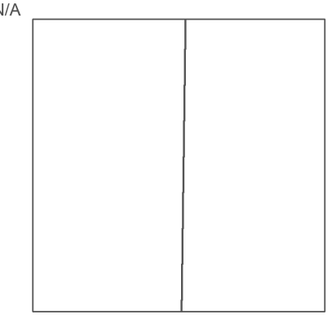

Surveyed 1901
Revised 1901
Edition N/A
Copyright N/A
Levelled N/A

Groundsure INSIGHTS

Powered by OS

Produced by
Groundsure Insights
T: 08444 159000
E: info@groundsure.com
W: www.groundsure.com

© Crown copyright and database rights 2024 Ordnance Survey 100035207

Production date: 17 June 2025

Map legend available at:
www.groundsure.com/sites/default/files/groundsure_legend.pdf

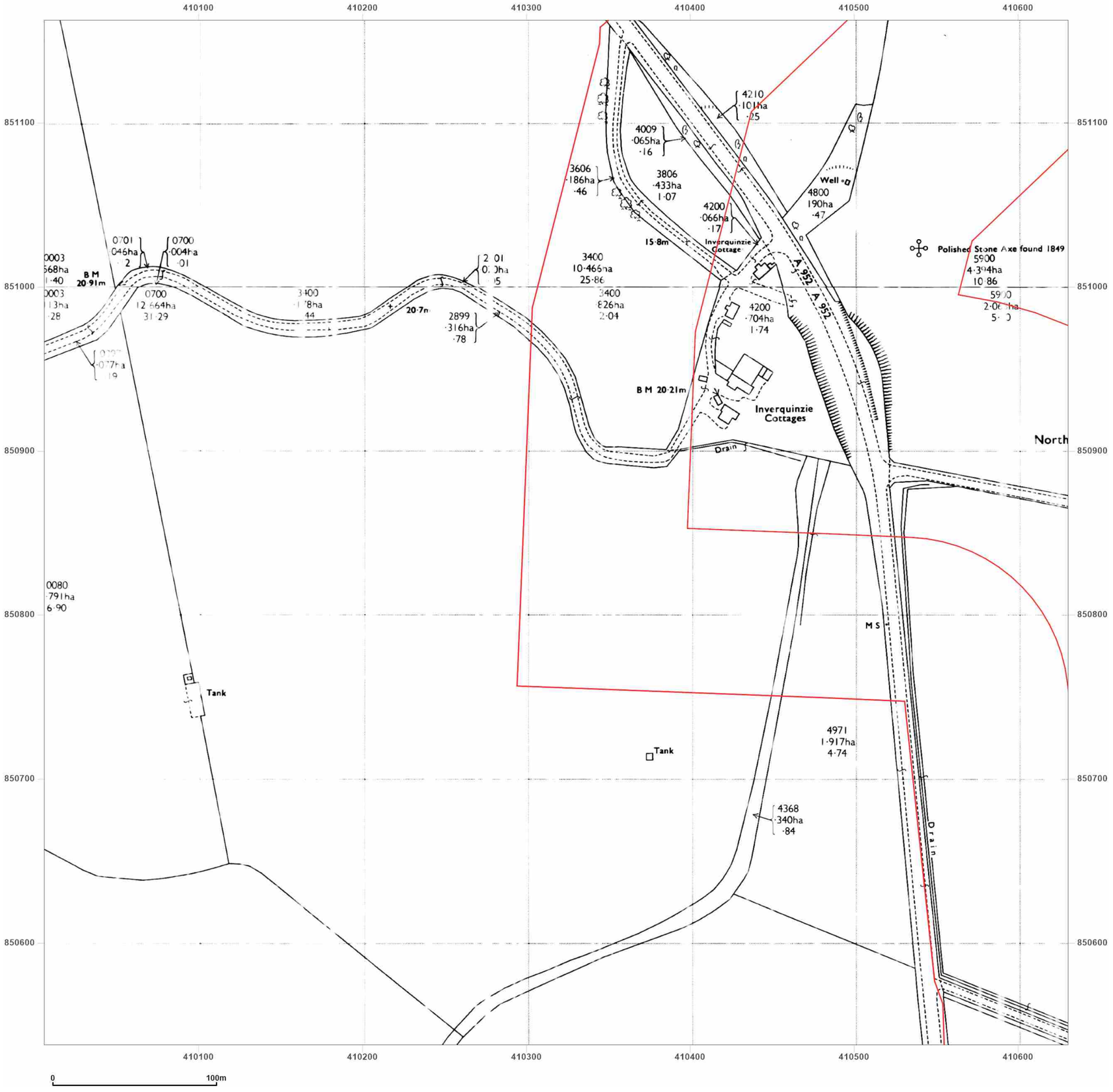


**Site Details:**

Peterhead

**Client Ref:** P114176UK001
**Report Ref:** WSP-AKM-TL7-4RJ-QFX_LS_8_11
**Grid Ref:** 410318, 850850

**Map Name:** National Grid

**Map date:** **1971**

**Scale:** 1:2,500

**Printed at:** 1:2,500

N
W E
S

Surveyed N/A
Revised N/A
Edition N/A
Copyright N/A
Levelled N/A

Surveyed N/A
Revised N/A
Edition N/A
Copyright N/A
Levelled N/A

Groundsure INSIGHTS

Powered by OS

Produced by
Groundsure Insights
T: 08444 159000
E: info@groundsure.com
W: www.groundsure.com

© Crown copyright and database rights 2024 Ordnance Survey 100035207

Production date: 17 June 2025

Map legend available at:
www.groundsure.com/sites/default/files/groundsure_legend.pdf

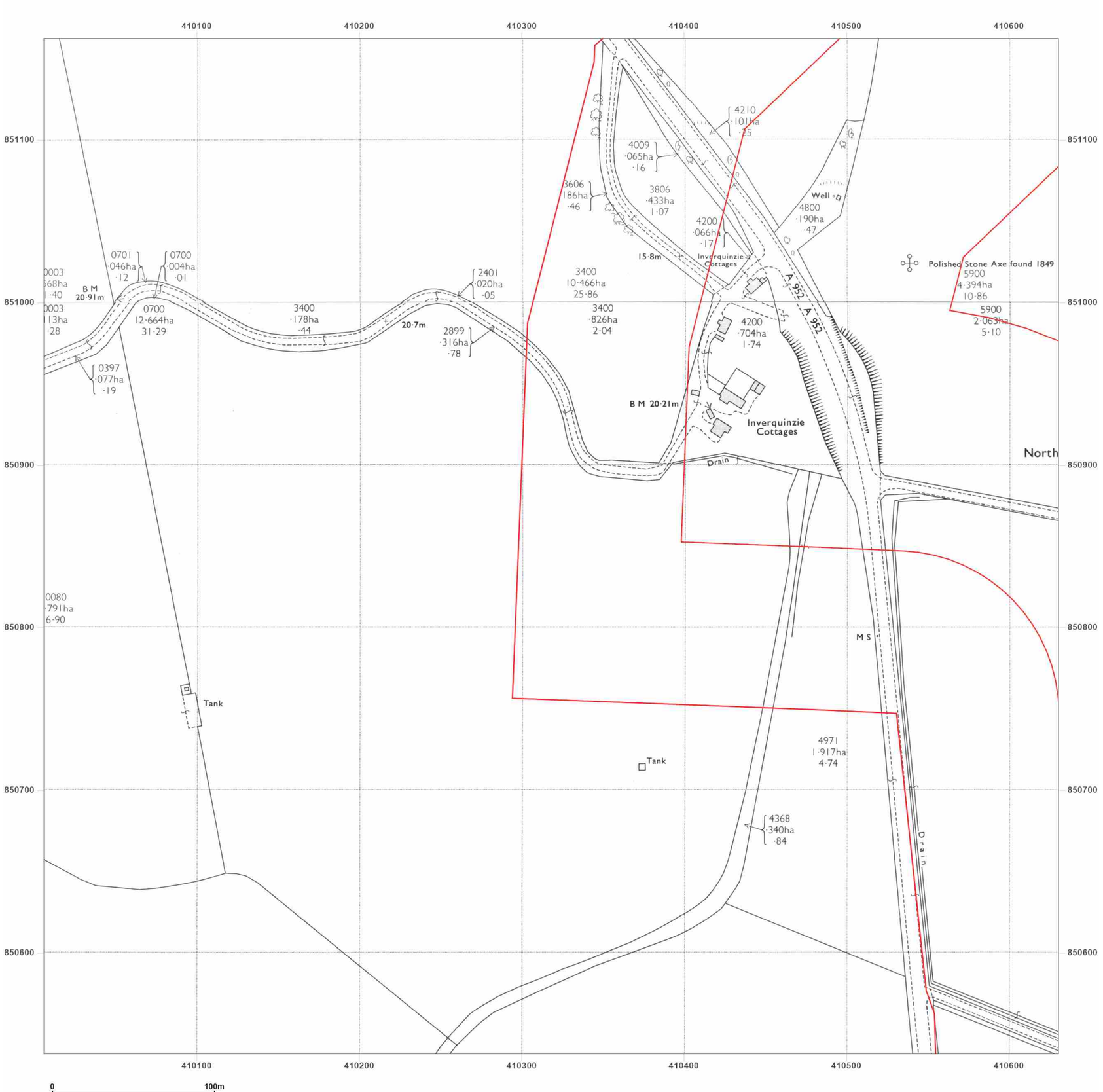


**Site Details:**

Peterhead

**Client Ref:** P114176UK001
**Report Ref:** WSP-AKM-TL7-4RJ-QFX_LS_8_11
**Grid Ref:** 410318, 850850

**Map Name:** National Grid

**Map date:** **1971**

**Scale:** 1:2,500

**Printed at:** 1:2,500

N
W E
S

Surveyed 1970
Revised 1970
Edition N/A
Copyright 1971
Levelled 1956

Surveyed 1971
Revised 1971
Edition N/A
Copyright 1971
Levelled 1955

Groundsure INSIGHTS

Powered by OS

Produced by
Groundsure Insights
T: 08444 159000
E: info@groundsure.com
W: www.groundsure.com

© Crown copyright and database rights 2024 Ordnance Survey 100035207

Production date: 17 June 2025

Map legend available at:
www.groundsure.com/sites/default/files/groundsure_legend.pdf

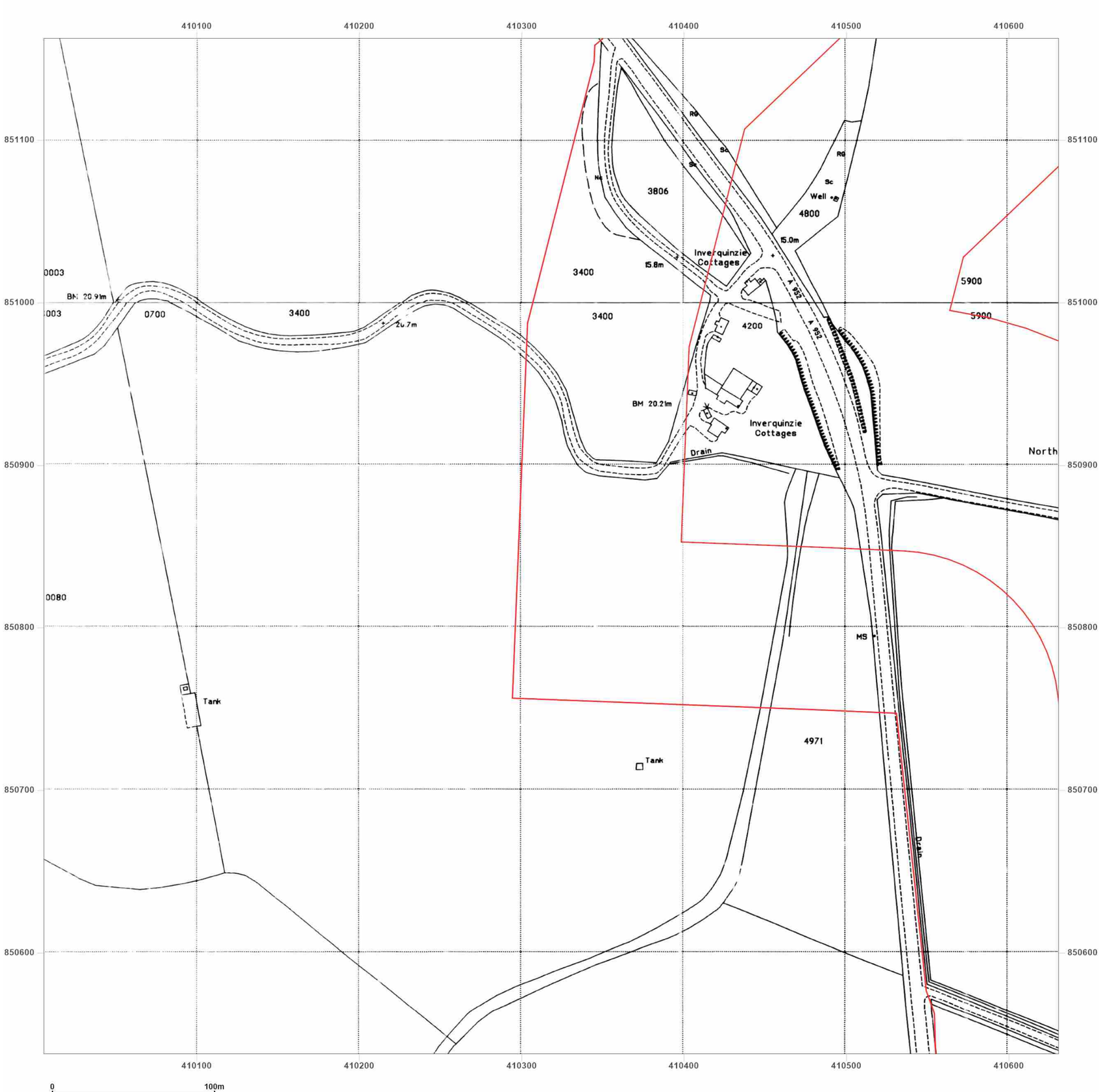


**Site Details:**

Peterhead

**Client Ref:** P114176UK001
**Report Ref:** WSP-AKM-TL7-4RJ-QFX_LS_8_11
**Grid Ref:** 410318, 850850

**Map Name:** National Grid

**Map date:** **1994**

**Scale:** 1:2,500

**Printed at:** 1:2,500

N
W E
S

Surveyed 1994
Revised N/A
Edition N/A
Copyright 1994
Levelled N/A

Surveyed 1994
Revised N/A
Edition N/A
Copyright 1994
Levelled N/A

Groundsure INSIGHTS

Powered by OS

Produced by
Groundsure Insights
T: 08444 159000
E: info@groundsure.com
W: www.groundsure.com

© Crown copyright and database rights 2024 Ordnance Survey 100035207

Production date: 17 June 2025

Map legend available at:
www.groundsure.com/sites/default/files/groundsure_legend.pdf

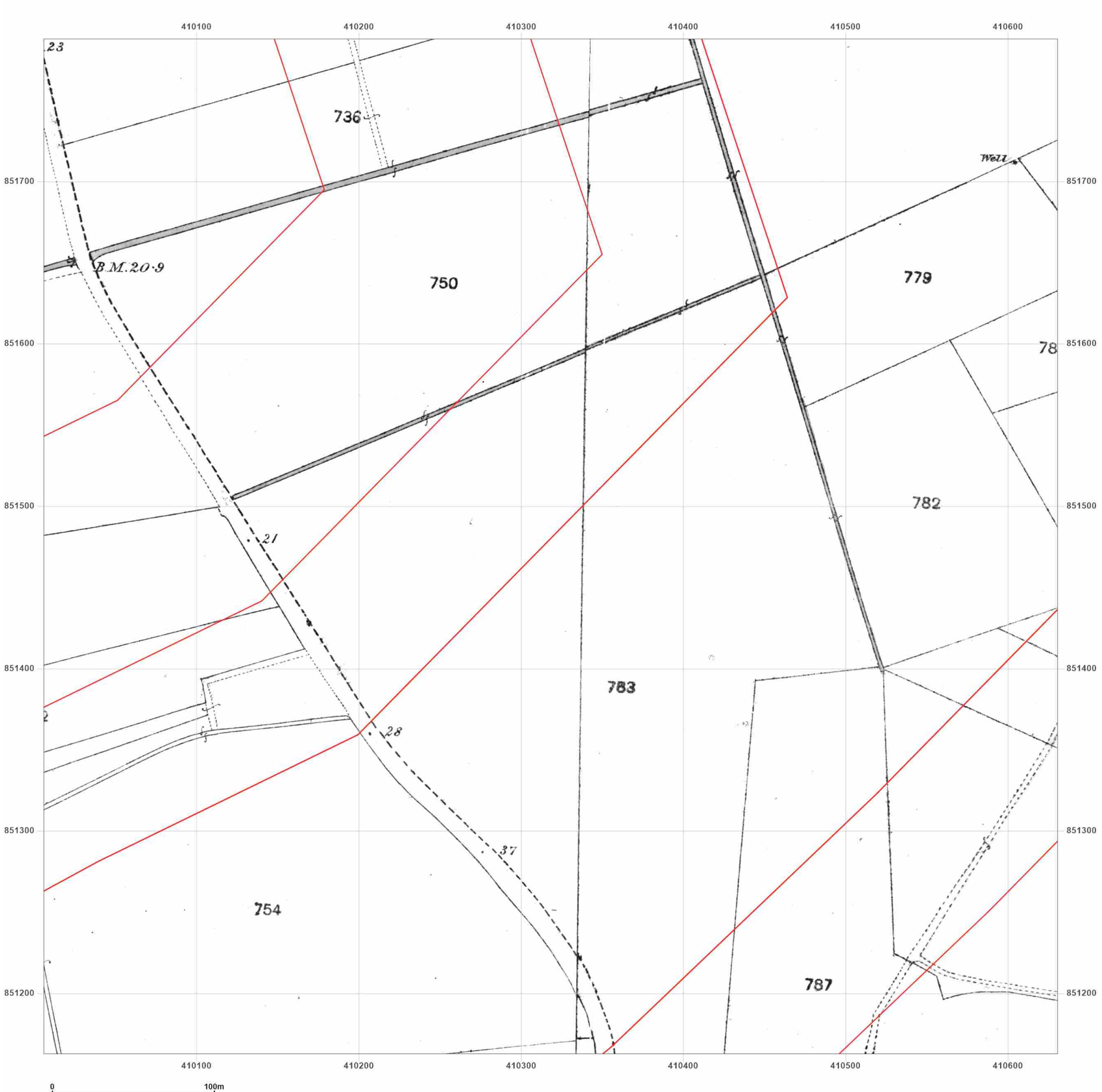


**Site Details:**

Peterhead

**Client Ref:** P114176UK001
**Report Ref:** WSP-AKM-TL7-4RJ-QFX_LS_8_12
**Grid Ref:** 410318, 851475

**Map Name:** County Series

**Map date:** **1857**

**Scale:** 1:2,500

**Printed at:** 1:2,500

N
W E
S

Surveyed N/A
Revised N/A
Edition N/A
Copyright N/A
Levelled N/A

Surveyed N/A
Revised N/A
Edition N/A
Copyright N/A
Levelled N/A

Groundsure INSIGHTS

Powered by OS

Produced by
Groundsure Insights
T: 08444 159000
E: info@groundsure.com
W: www.groundsure.com

© Crown copyright and database rights 2024 Ordnance Survey 100035207

Production date: 17 June 2025

Map legend available at:
www.groundsure.com/sites/default/files/groundsure_legend.pdf




**Site Details:**

Peterhead

**Client Ref:** P114176UK001
**Report Ref:** WSP-AKM-TL7-4RJ-QFX_LS_8_12
**Grid Ref:** 410318, 851475

**Map Name:** County Series

**Map date:** **1870**

**Scale:** 1:2,500

**Printed at:** 1:2,500

N
W E
S

Surveyed N/A
Revised N/A
Edition N/A
Copyright N/A
Levelled N/A

Surveyed N/A
Revised N/A
Edition N/A
Copyright N/A
Levelled N/A

Groundsure INSIGHTS

Powered by OS

Produced by
Groundsure Insights
T: 08444 159000
E: info@groundsure.com
W: www.groundsure.com

© Crown copyright and database rights 2024 Ordnance Survey 100035207

Production date: 17 June 2025

Map legend available at:
www.groundsure.com/sites/default/files/groundsure_legend.pdf




**Site Details:**

Peterhead

**Client Ref:** P114176UK001
**Report Ref:** WSP-AKM-TL7-4RJ-QFX_LS_8_12
**Grid Ref:** 410318, 851475

**Map Name:** County Series

**Map date:** **1901**

**Scale:** 1:2,500

**Printed at:** 1:2,500

N
W E
S

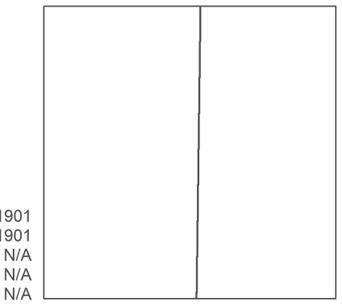

Surveyed 1901
Revised 1901
Edition N/A
Copyright N/A
Levelled N/A

Surveyed 1901
Revised 1901
Edition N/A
Copyright N/A
Levelled N/A

Groundsure INSIGHTS

Powered by

Produced by
Groundsure Insights
T: 08444 159000
E: info@groundsure.com
W: www.groundsure.com

© Crown copyright and database rights 2024 Ordnance Survey 100035207

Production date: 17 June 2025

Map legend available at:
www.groundsure.com/sites/default/files/groundsure_legend.pdf

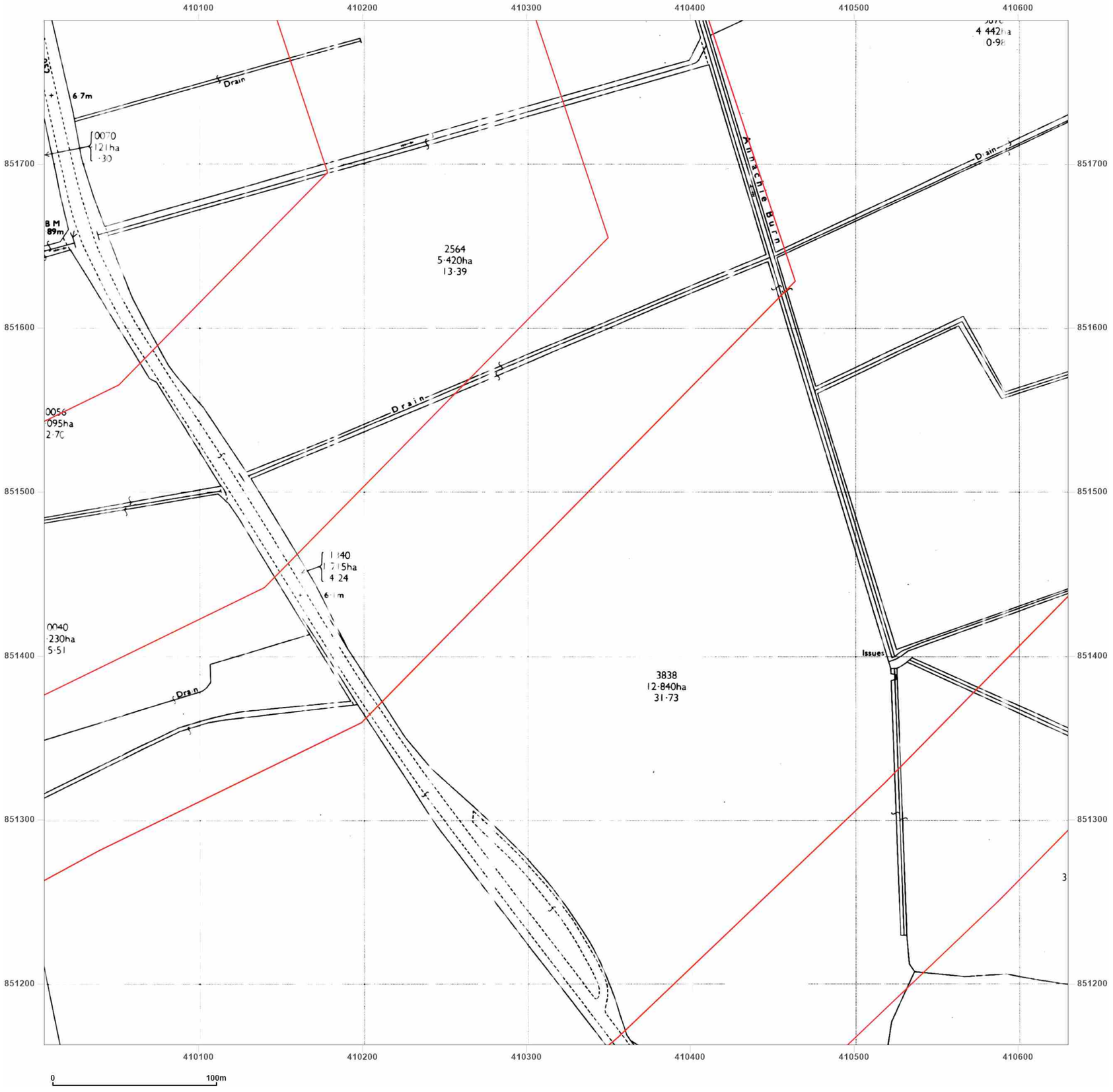


wsp

**Site Details:**

Peterhead

**Client Ref:** P114176UK001
**Report Ref:** WSP-AKM-TL7-4RJ-QFX_LS_8_12
**Grid Ref:** 410318, 851475

**Map Name:** National Grid

**Map date:** **1971**

**Scale:** 1:2,500

**Printed at:** 1:2,500

N
W E
S

Surveyed N/A
Revised N/A
Edition N/A
Copyright N/A
Levelled N/A

Groundsure INSIGHTS

Powered by OS

Produced by
Groundsure Insights
T: 08444 159000
E: info@groundsure.com
W: www.groundsure.com

© Crown copyright and database rights 2024 Ordnance Survey 100035207

Production date: 17 June 2025

Map legend available at:
www.groundsure.com/sites/default/files/groundsure_legend.pdf

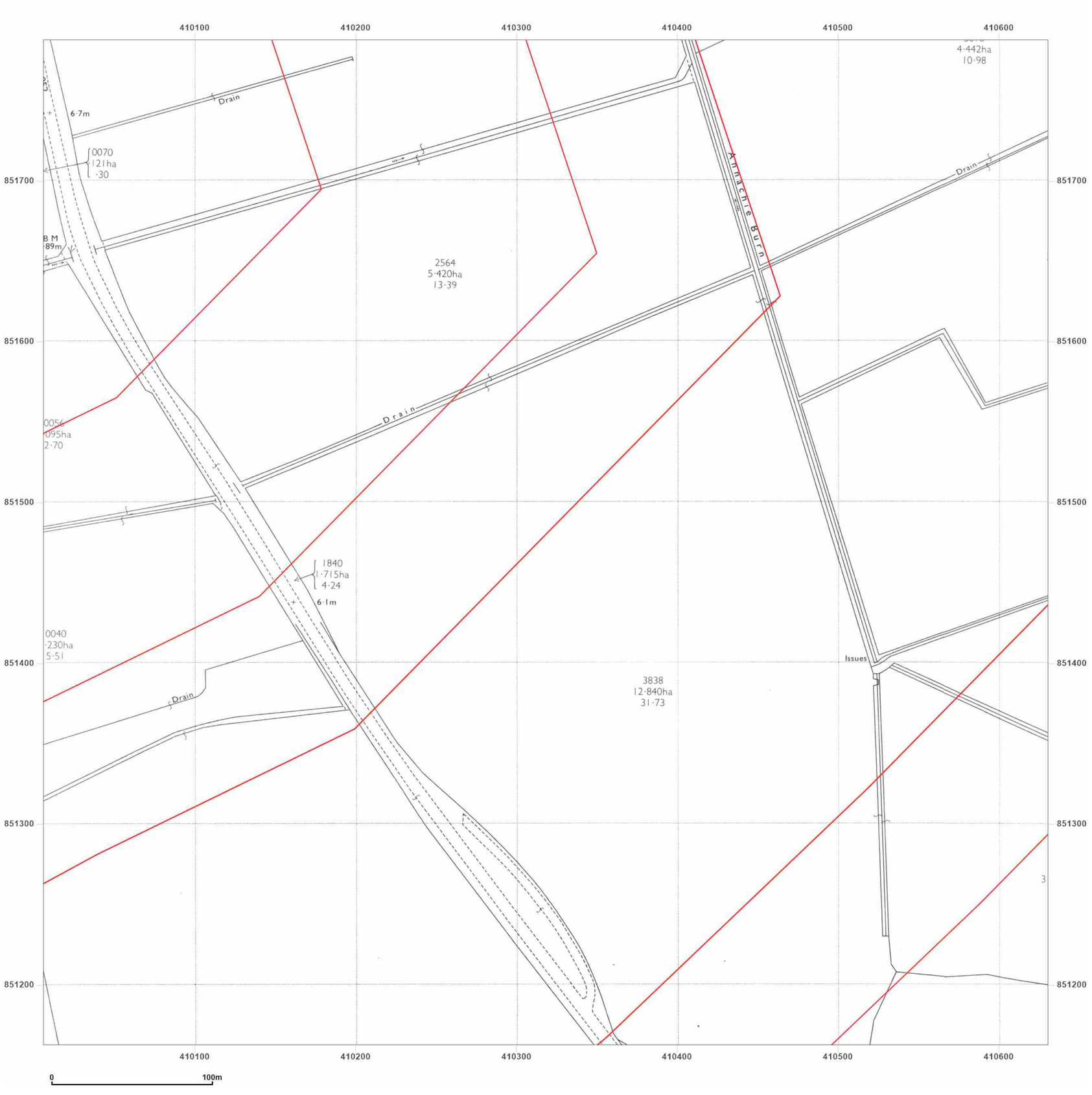


**Site Details:**

Peterhead

**Client Ref:** P114176UK001
**Report Ref:** WSP-AKM-TL7-4RJ-QFX_LS_8_12
**Grid Ref:** 410318, 851475

**Map Name:** National Grid

**Map date:** **1971**

**Scale:** 1:2,500

**Printed at:** 1:2,500

N
W E
S

Surveyed 1970
Revised 1970
Edition N/A
Copyright 1971
Levelled 1956

Groundsure INSIGHTS

Powered by OS

Produced by
Groundsure Insights
T: 08444 159000
E: info@groundsure.com
W: www.groundsure.com

© Crown copyright and database rights 2024 Ordnance Survey 100035207

Production date: 17 June 2025

Map legend available at:
www.groundsure.com/sites/default/files/groundsure_legend.pdf

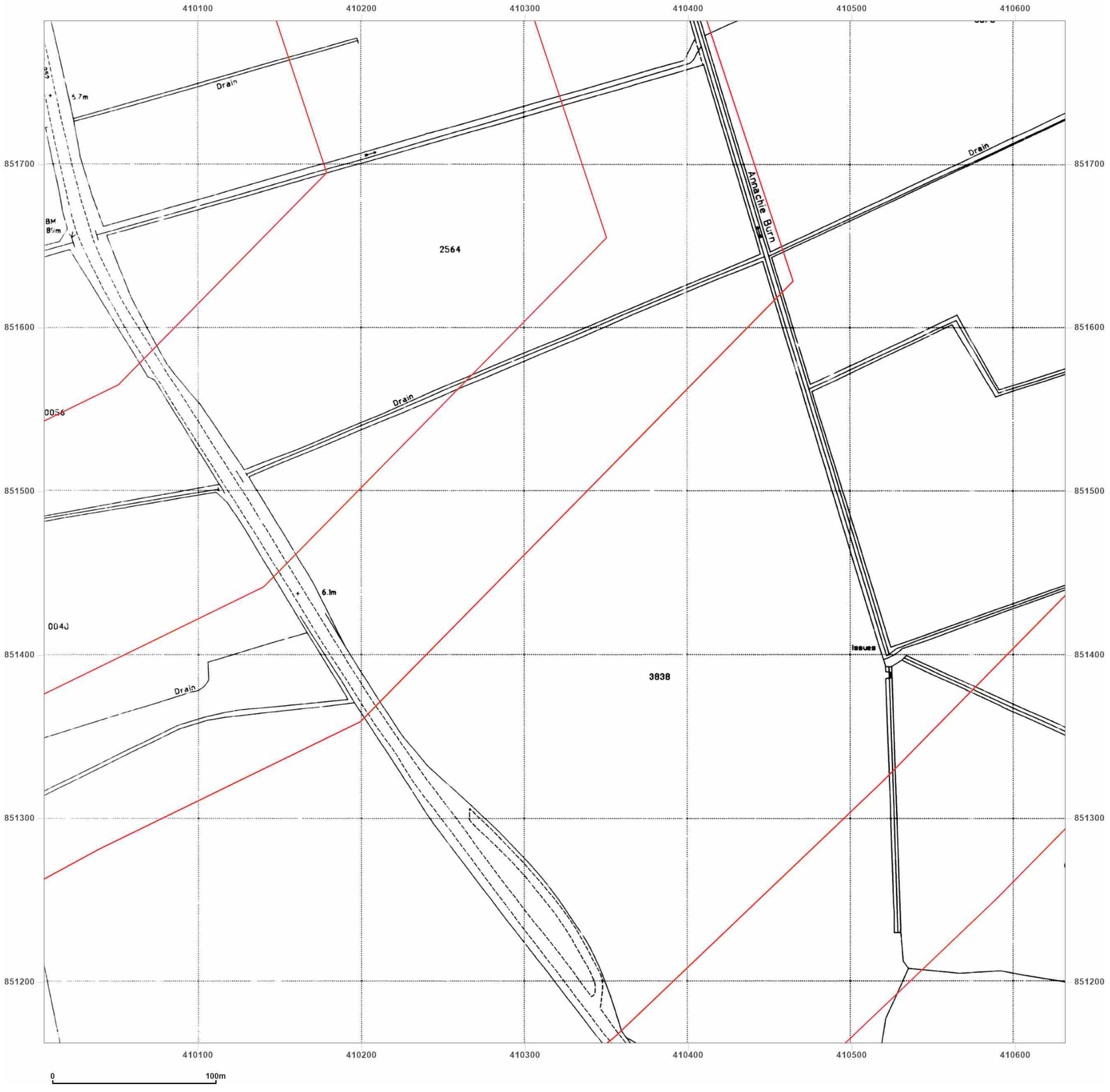


**Site Details:**

Peterhead

**Client Ref:** P114176UK001
**Report Ref:** WSP-AKM-TL7-4RJ-QFX_LS_8_12
**Grid Ref:** 410318, 851475

**Map Name:** National Grid

**Map date:** **1994**

**Scale:** 1:2,500

**Printed at:** 1:2,500

N
W E
S

Surveyed 1994
Revised N/A
Edition N/A
Copyright 1994
Levelled N/A

Groundsure INSIGHTS

Powered by OS

Produced by
Groundsure Insights
T: 08444 159000
E: info@groundsure.com
W: www.groundsure.com

© Crown copyright and database rights 2024 Ordnance Survey 100035207

Production date: 17 June 2025

Map legend available at:
www.groundsure.com/sites/default/files/groundsure_legend.pdf

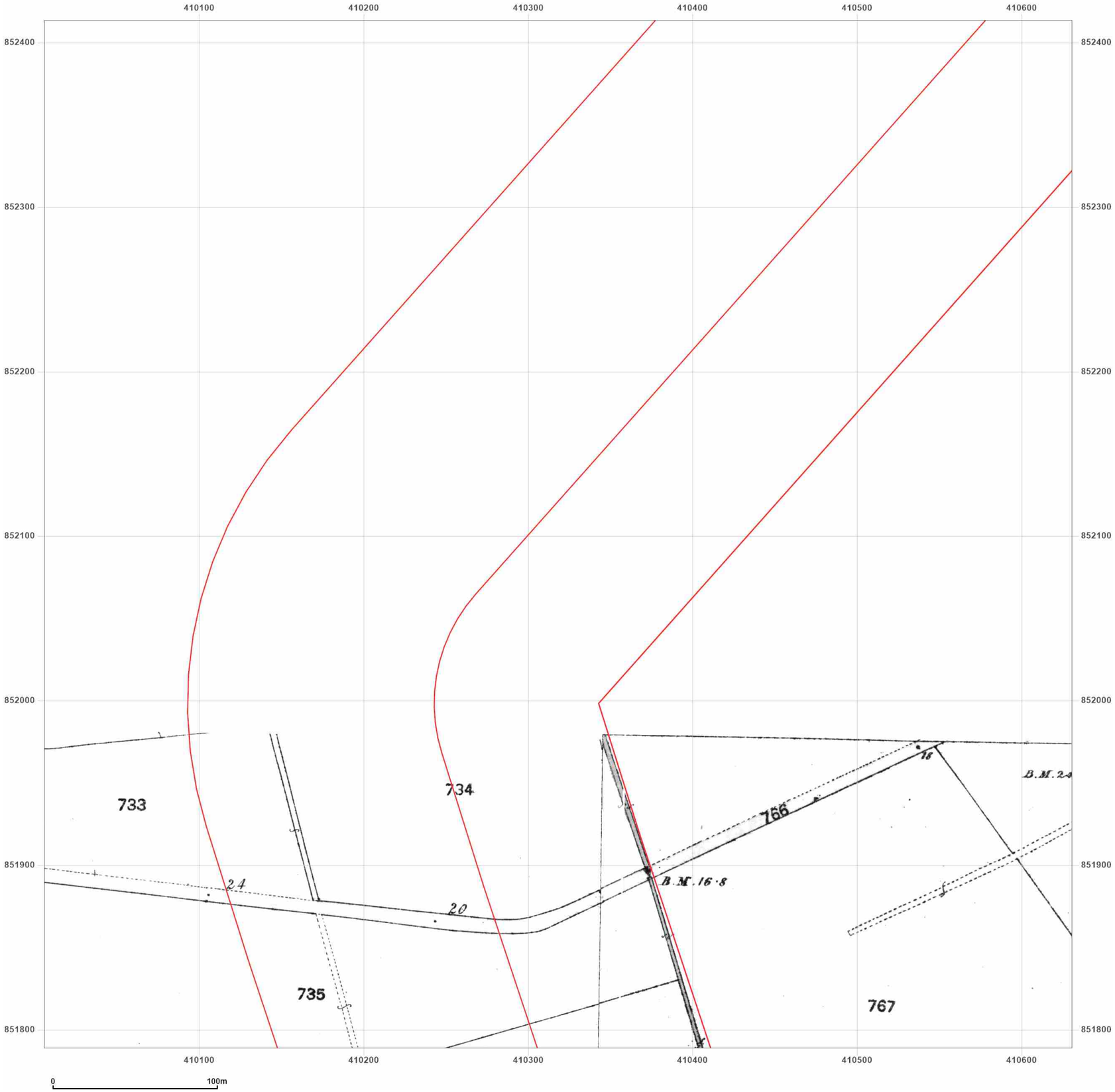


**Site Details:**

Peterhead

**Client Ref:** P114176UK001
**Report Ref:** WSP-AKM-TL7-4RJ-QFX_LS_8_13
**Grid Ref:** 410318, 852101

**Map Name:** County Series

**Map date:** **1857**

**Scale:** 1:2,500

**Printed at:** 1:2,500

N
W E
S

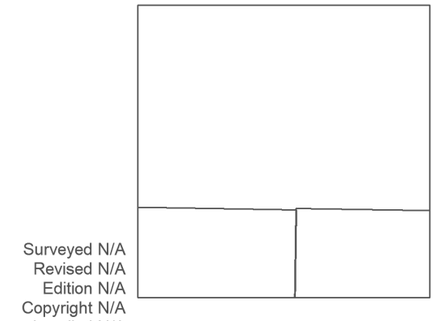


Groundsure INSIGHTS

Powered by

Produced by
Groundsure Insights
T: 08444 159000
E: info@groundsure.com
W: www.groundsure.com

© Crown copyright and database rights 2024 Ordnance Survey 100035207

Production date: 17 June 2025

Map legend available at:
www.groundsure.com/sites/default/files/groundsure_legend.pdf

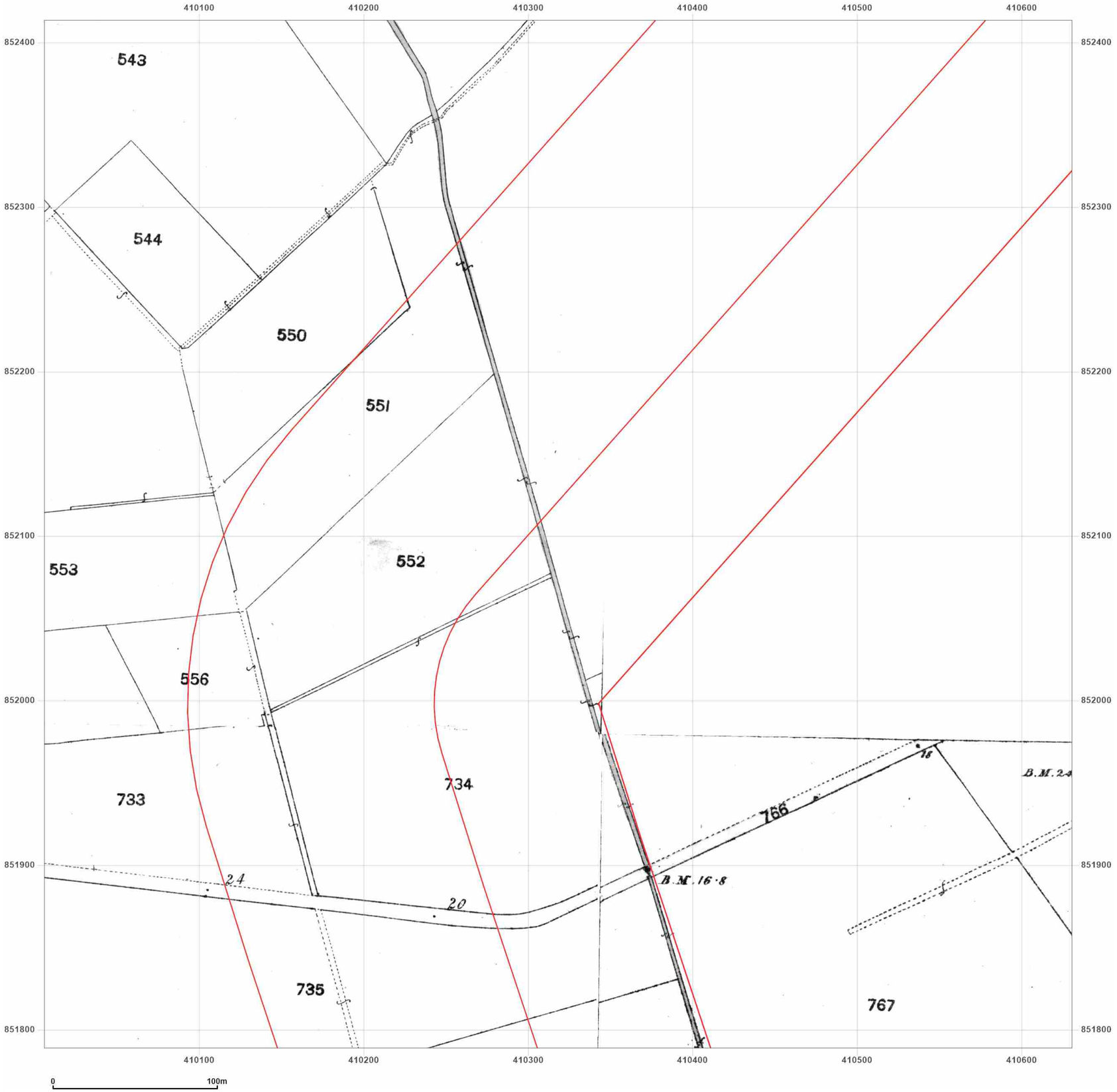


**Site Details:**

Peterhead

**Client Ref:** P114176UK001
**Report Ref:** WSP-AKM-TL7-4RJ-QFX_LS_8_13
**Grid Ref:** 410318, 852101

**Map Name:** County Series

**Map date:** **1869-1870**

**Scale:** 1:2,500

**Printed at:** 1:2,500

N
W E
S

Surveyed 1869
Revised N/A
Edition N/A
Copyright N/A
Levelled N/A

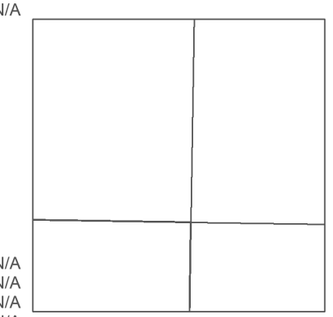

Surveyed N/A
Revised N/A
Edition N/A
Copyright N/A
Levelled N/A

Surveyed N/A
Revised N/A
Edition N/A
Copyright N/A
Levelled N/A

Groundsure INSIGHTS

Powered by OS

Produced by
Groundsure Insights
T: 08444 159000
E: info@groundsure.com
W: www.groundsure.com

© Crown copyright and database rights 2024 Ordnance Survey 100035207

Production date: 17 June 2025

Map legend available at:
www.groundsure.com/sites/default/files/groundsure_legend.pdf

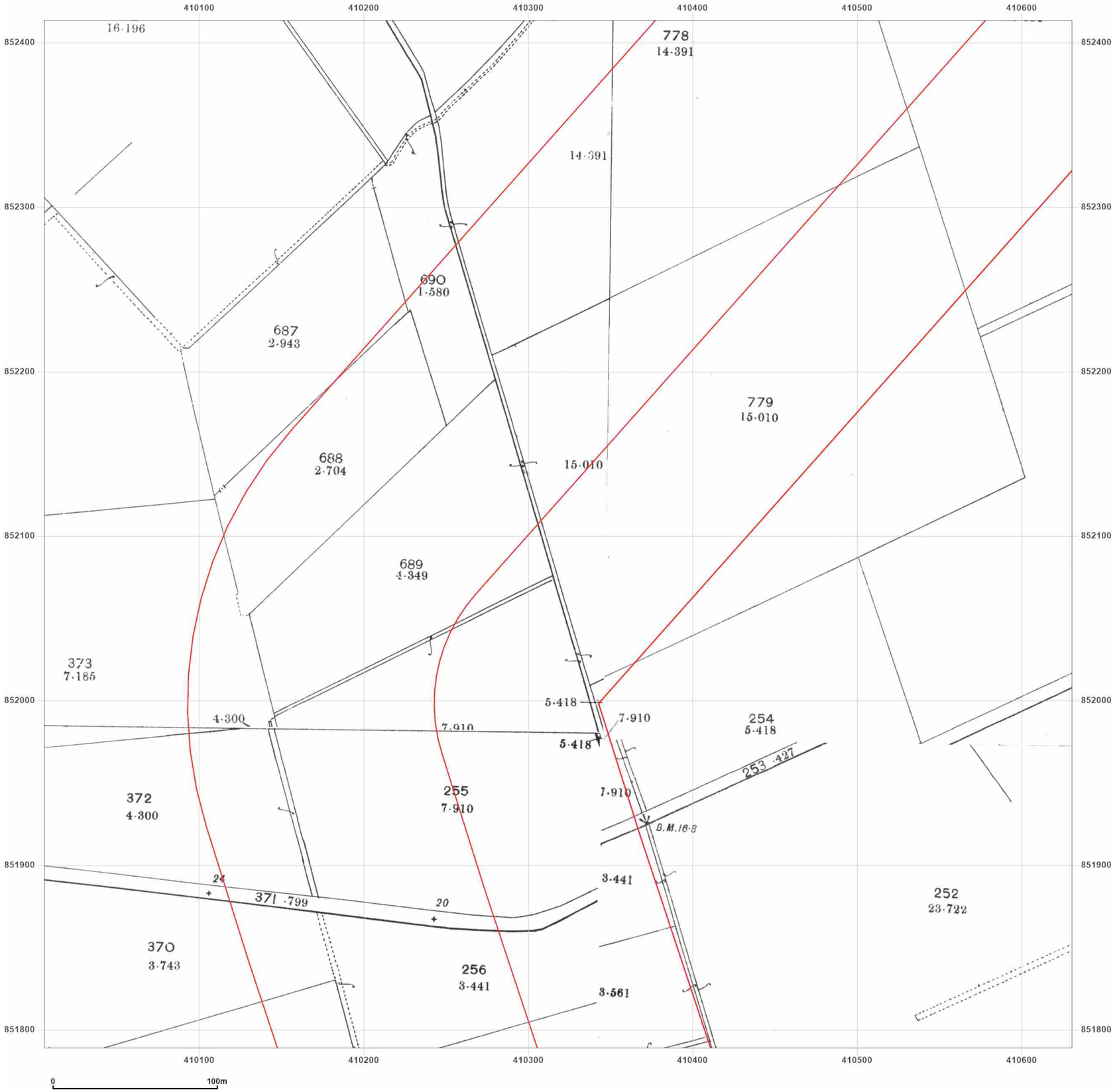


wsp

**Site Details:**

Peterhead

**Client Ref:** P114176UK001
**Report Ref:** WSP-AKM-TL7-4RJ-QFX_LS_8_13
**Grid Ref:** 410318, 852101

**Map Name:** County Series

**Map date:** **1901**

**Scale:** 1:2,500

**Printed at:** 1:2,500

N
W E
S

Surveyed 1901
Revised 1901
Edition N/A
Copyright N/A
Levelled N/A



Surveyed 1901
Revised 1901
Edition N/A
Copyright N/A
Levelled N/A

Surveyed 1901
Revised 1901
Edition N/A
Copyright N/A
Levelled N/A

Surveyed 1901
Revised 1901
Edition N/A
Copyright N/A
Levelled N/A

Groundsure INSIGHTS

Powered by OS

Produced by
Groundsure Insights
T: 08444 159000
E: info@groundsure.com
W: www.groundsure.com

© Crown copyright and database rights 2024 Ordnance Survey 100035207

Production date: 17 June 2025

Map legend available at:
www.groundsure.com/sites/default/files/groundsure_legend.pdf

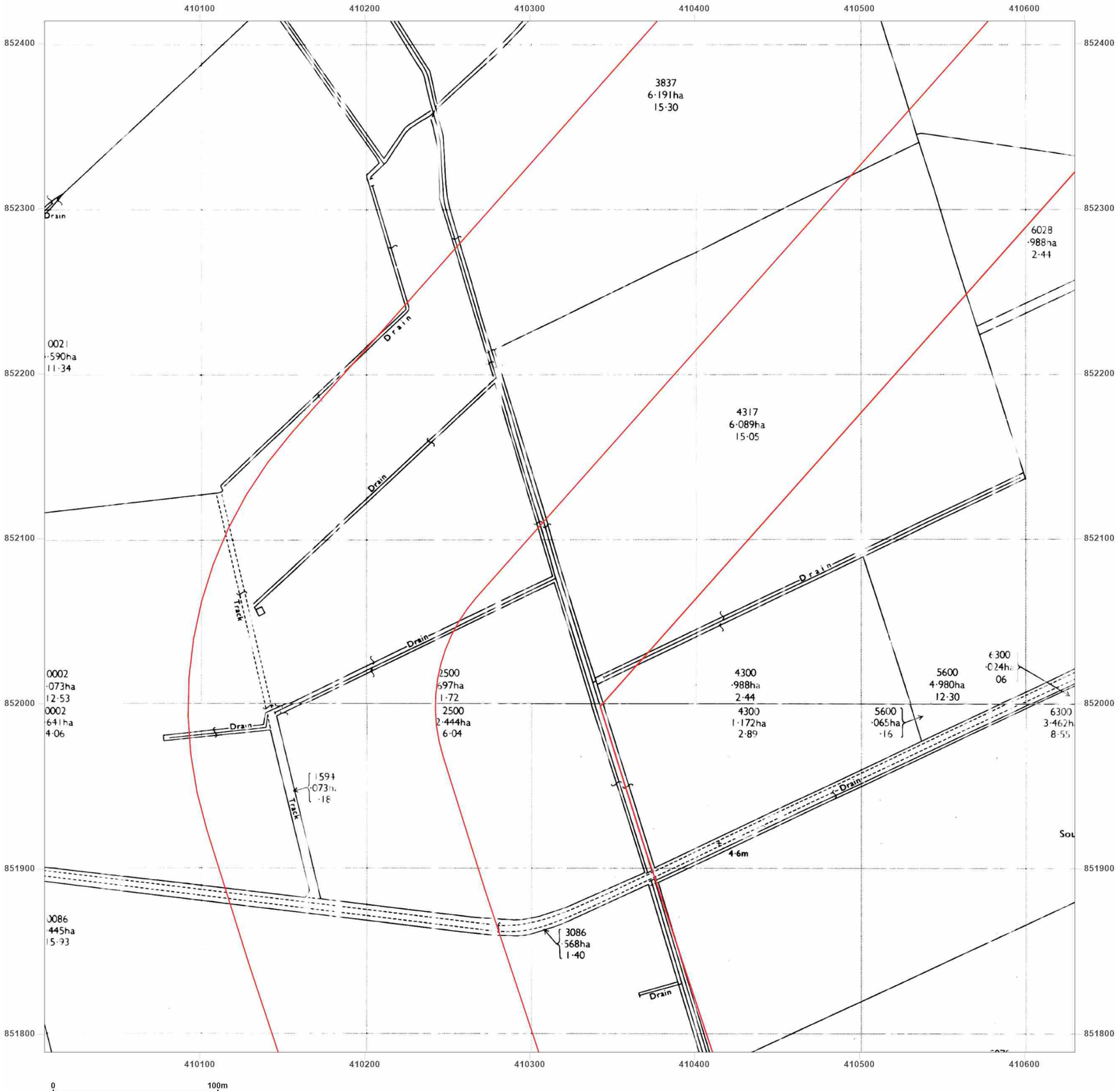


**Site Details:**

Peterhead

**Client Ref:** P114176UK001
**Report Ref:** WSP-AKM-TL7-4RJ-QFX_LS_8_13
**Grid Ref:** 410318, 852101

**Map Name:** National Grid

**Map date:** **1971**

**Scale:** 1:2,500

**Printed at:** 1:2,500

N
W E
S

Surveyed N/A
Revised N/A
Edition N/A
Copyright N/A
Levelled N/A

Surveyed N/A
Revised N/A
Edition N/A
Copyright N/A
Levelled N/A

Groundsure INSIGHTS

Powered by OS

Produced by
Groundsure Insights
T: 08444 159000
E: info@groundsure.com
W: www.groundsure.com

© Crown copyright and database rights 2024 Ordnance Survey 100035207

Production date: 17 June 2025

Map legend available at:
www.groundsure.com/sites/default/files/groundsure_legend.pdf

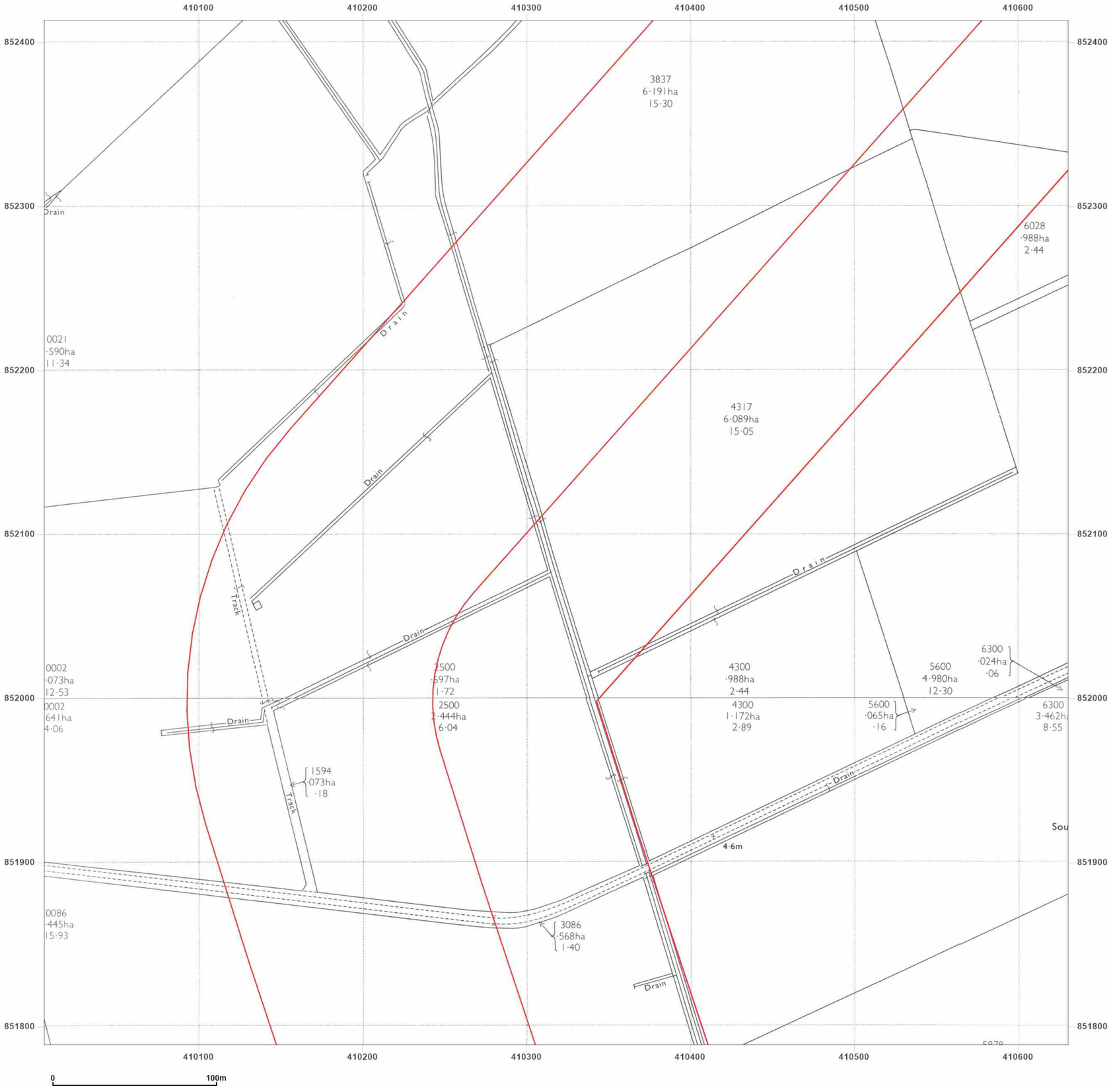


**Site Details:**

Peterhead

**Client Ref:** P114176UK001
**Report Ref:** WSP-AKM-TL7-4RJ-QFX_LS_8_13
**Grid Ref:** 410318, 852101

**Map Name:** National Grid

**Map date:** **1971**

**Scale:** 1:2,500

**Printed at:** 1:2,500

N
W E
S

Surveyed 1970
Revised 1970
Edition N/A
Copyright 1971
Levelled 1955

Surveyed 1970
Revised 1970
Edition N/A
Copyright 1971
Levelled 1956

Groundsure INSIGHTS

Powered by OS

Produced by
Groundsure Insights
T: 08444 159000
E: info@groundsure.com
W: www.groundsure.com

© Crown copyright and database rights 2024 Ordnance Survey 100035207

Production date: 17 June 2025

Map legend available at:
www.groundsure.com/sites/default/files/groundsure_legend.pdf

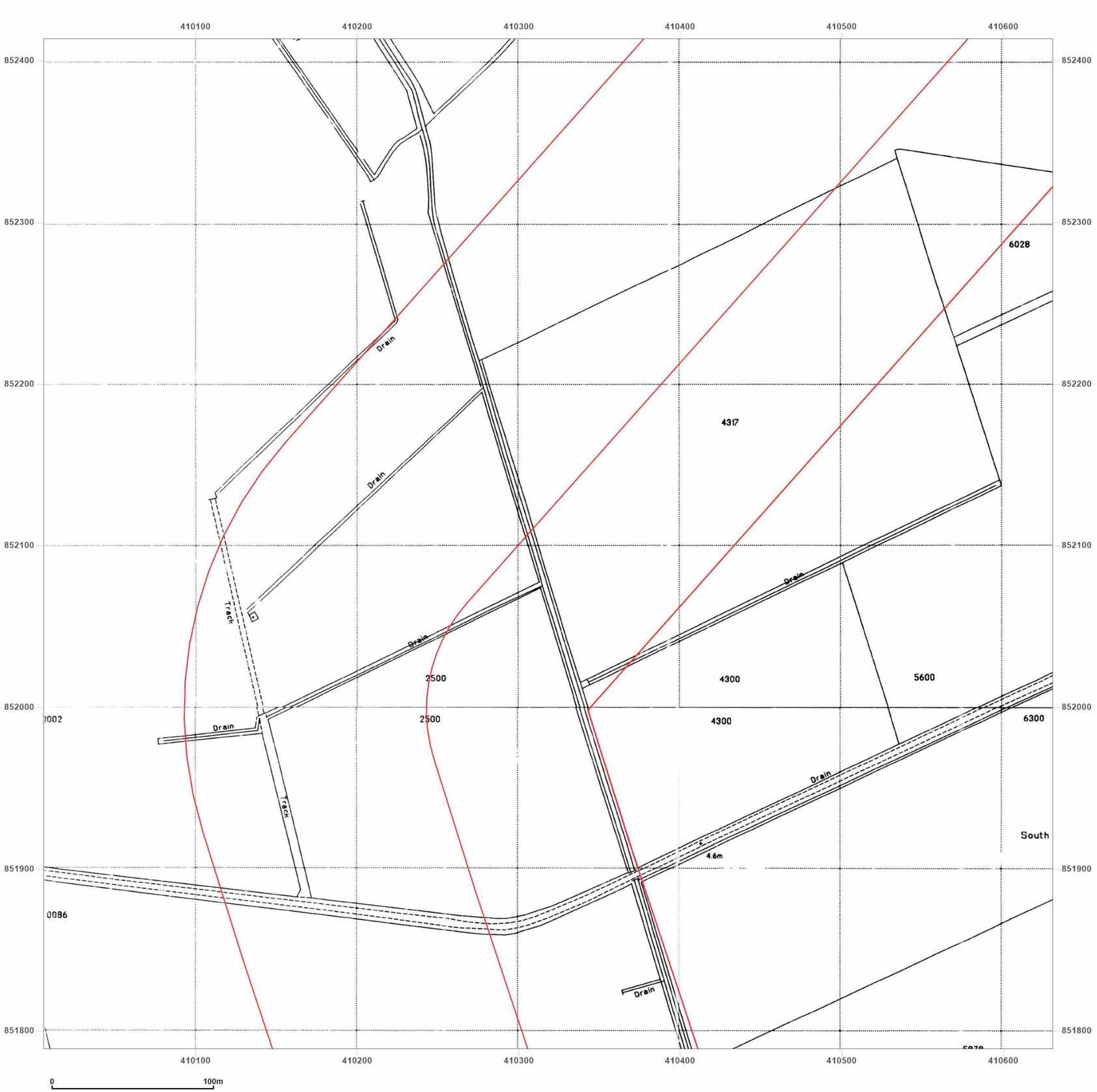


**Site Details:**

Peterhead

**Client Ref:** P114176UK001
**Report Ref:** WSP-AKM-TL7-4RJ-QFX_LS_8_13
**Grid Ref:** 410318, 852101

**Map Name:** National Grid

**Map date:** **1994**

**Scale:** 1:2,500

**Printed at:** 1:2,500

N
W E
S

Surveyed 1994
Revised N/A
Edition N/A
Copyright 1994
Levelled N/A

Surveyed 1994
Revised N/A
Edition N/A
Copyright 1994
Levelled N/A

Groundsure INSIGHTS

Produced by
Groundsure Insights
T: 08444 159000
E: info@groundsure.com
W: www.groundsure.com

Powered by OS

© Crown copyright and database rights 2024 Ordnance Survey 100035207

Production date: 17 June 2025

Map legend available at:
www.groundsure.com/sites/default/files/groundsure_legend.pdf

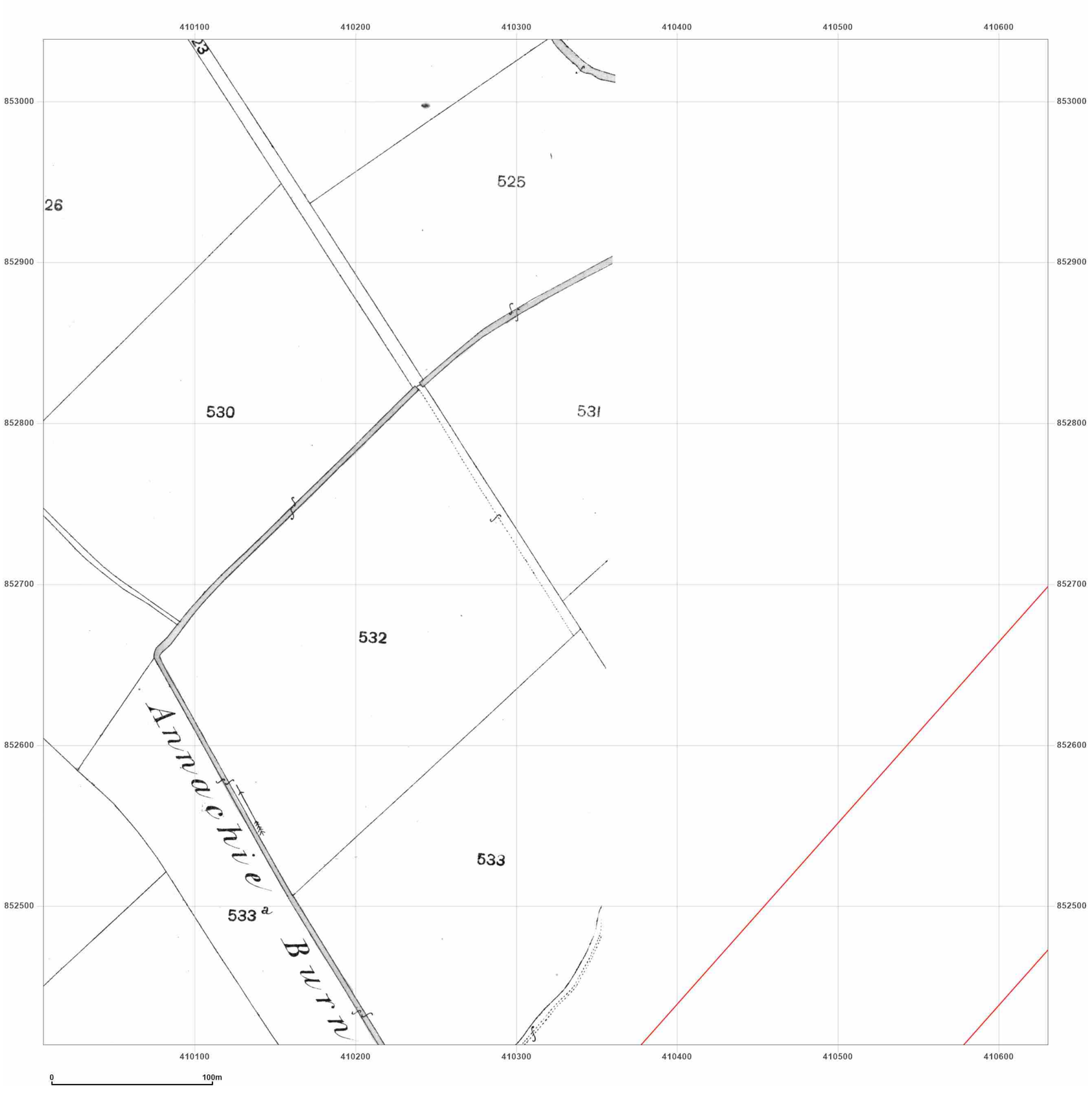


**Site Details:**

Peterhead

**Client Ref:** P114176UK001
**Report Ref:** WSP-AKM-TL7-4RJ-QFX_LS_8_14
**Grid Ref:** 410318, 852726

**Map Name:** County Series

**Map date:** **1869**

**Scale:** 1:2,500

**Printed at:** 1:2,500

N
W E
S

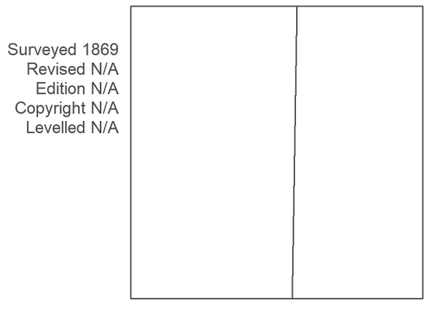


Groundsure INSIGHTS

Powered by OS

Produced by
Groundsure Insights
T: 08444 159000
E: info@groundsure.com
W: www.groundsure.com

© Crown copyright and database rights 2024 Ordnance Survey 100035207

Production date: 17 June 2025

Map legend available at:
www.groundsure.com/sites/default/files/groundsure_legend.pdf

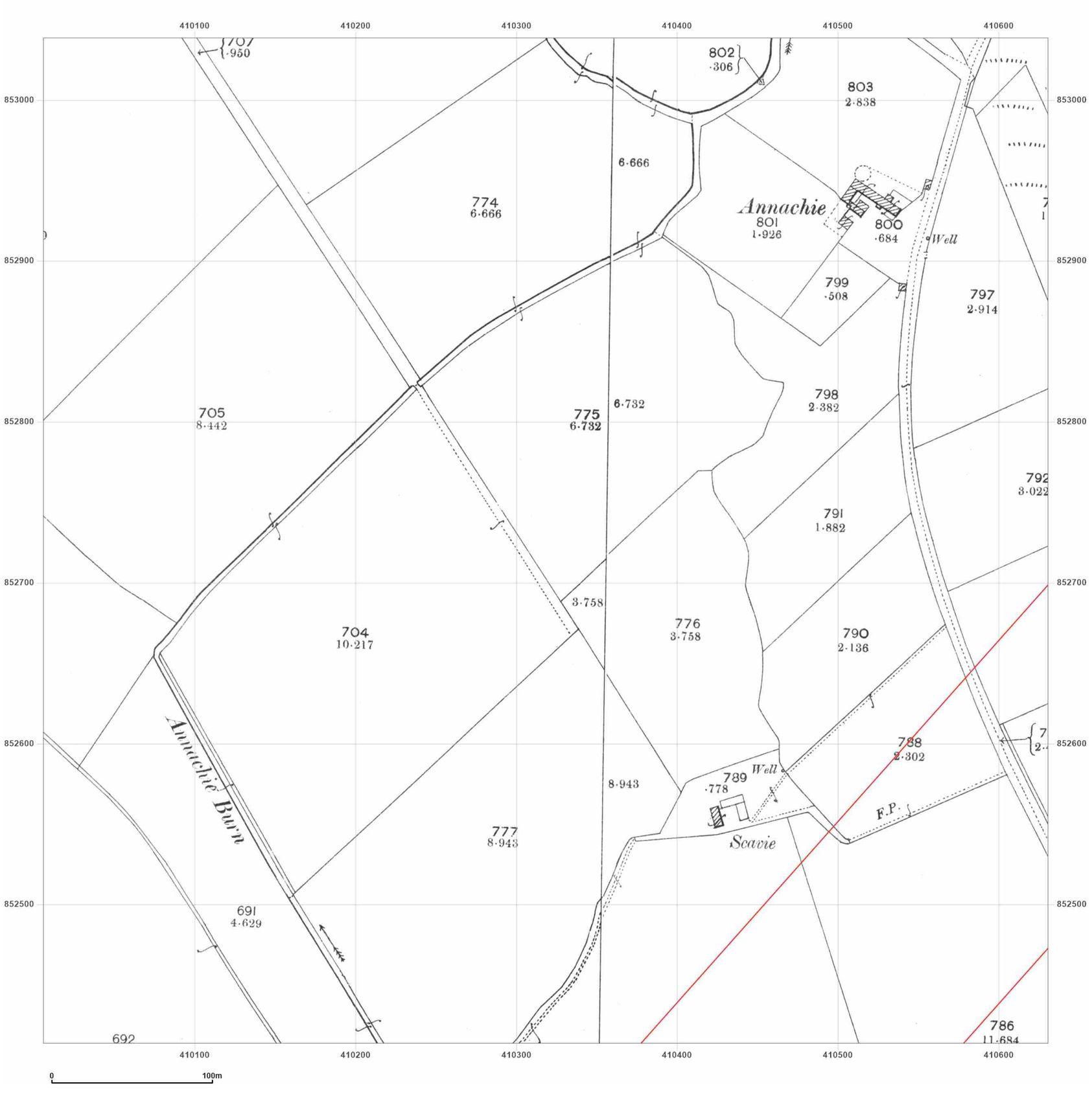


**Site Details:**

Peterhead

**Client Ref:** P114176UK001
**Report Ref:** WSP-AKM-TL7-4RJ-QFX_LS_8_14
**Grid Ref:** 410318, 852726

**Map Name:** County Series

**Map date:** **1901**

**Scale:** 1:2,500

**Printed at:** 1:2,500

N
W E
S

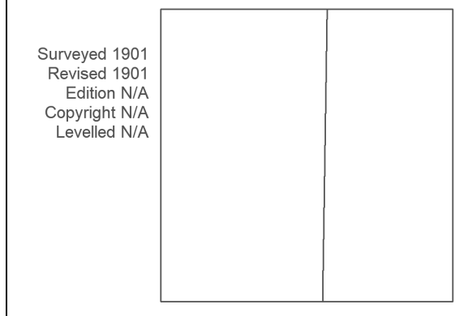


Produced by
Groundsure Insights
T: 08444 159000
E: info@groundsure.com
W: www.groundsure.com

© Crown copyright and database rights 2024 Ordnance Survey 100035207

Production date: 17 June 2025

Map legend available at:
www.groundsure.com/sites/default/files/groundsure_legend.pdf

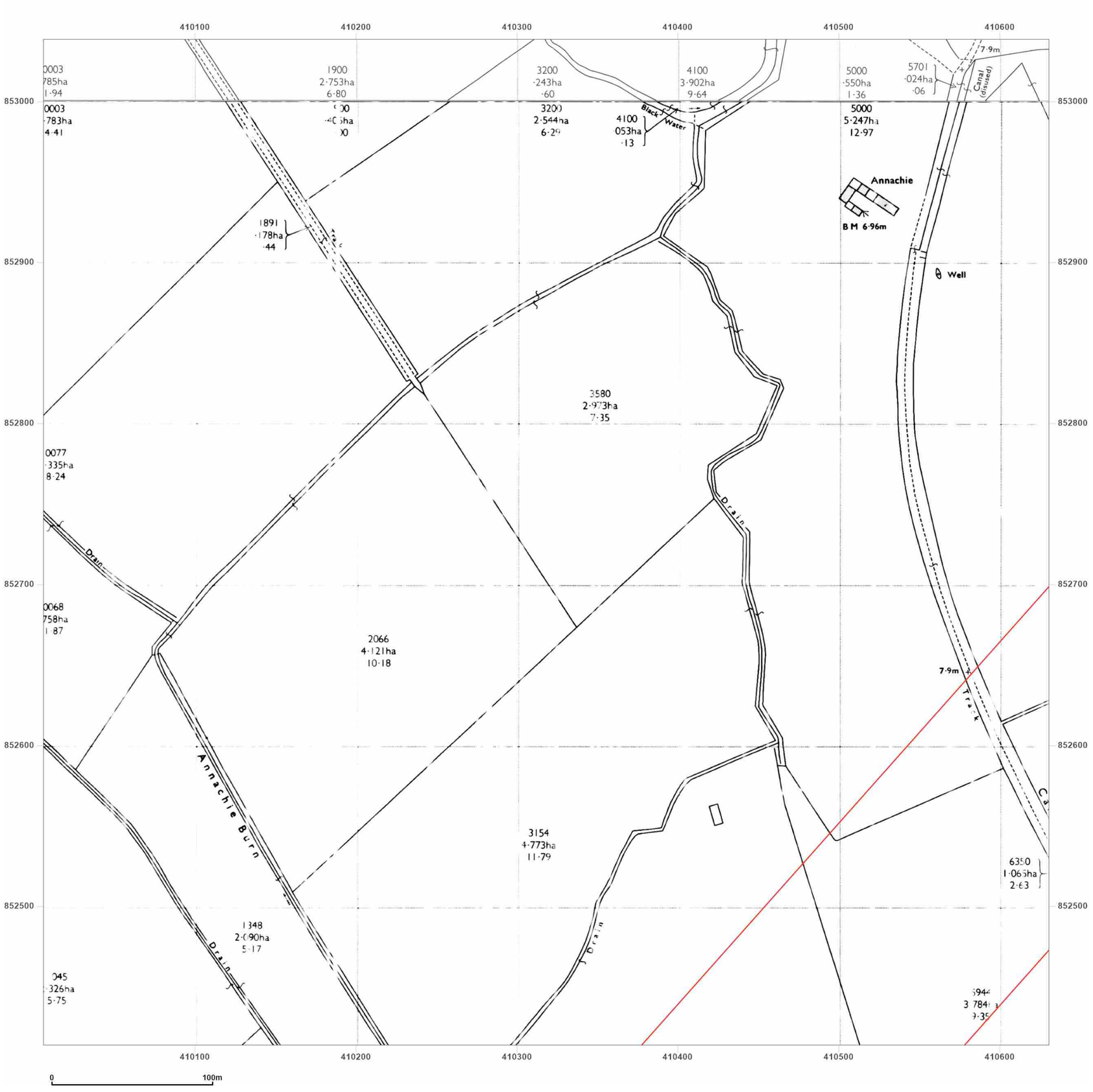


**Site Details:**

Peterhead

**Client Ref:** P114176UK001
**Report Ref:** WSP-AKM-TL7-4RJ-QFX_LS_8_14
**Grid Ref:** 410318, 852726

**Map Name:** National Grid

**Map date:** **1971**

**Scale:** 1:2,500

**Printed at:** 1:2,500

N
W E
S

Surveyed 1970
Revised 1970
Edition N/A
Copyright 1971
Levelled 1955

Surveyed N/A
Revised N/A
Edition N/A
Copyright N/A
Levelled N/A

Groundsure INSIGHTS

Produced by
Groundsure Insights
T: 08444 159000
E: info@groundsure.com
W: www.groundsure.com

Powered by OS

© Crown copyright and database rights 2024 Ordnance Survey 100035207

Production date: 17 June 2025

Map legend available at:
www.groundsure.com/sites/default/files/groundsure_legend.pdf

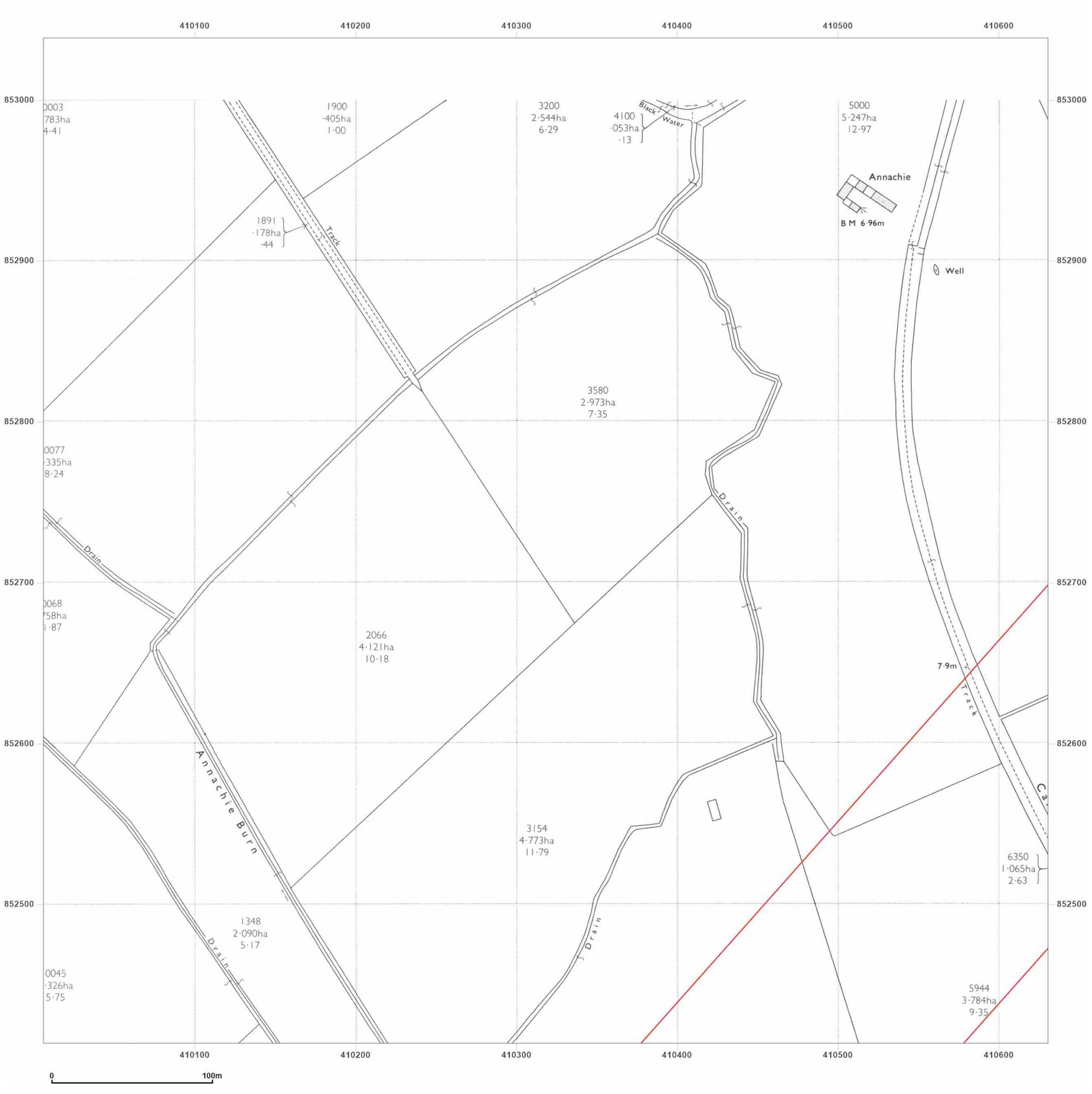


**Site Details:**

Peterhead

**Client Ref:** P114176UK001
**Report Ref:** WSP-AKM-TL7-4RJ-QFX_LS_8_14
**Grid Ref:** 410318, 852726

**Map Name:** National Grid

**Map date:** **1971**

**Scale:** 1:2,500

**Printed at:** 1:2,500

N
W E
S

Surveyed 1970
Revised 1970
Edition N/A
Copyright 1971
Levelled 1955

Groundsure INSIGHTS

Powered by OS

Produced by
Groundsure Insights
T: 08444 159000
E: info@groundsure.com
W: www.groundsure.com

© Crown copyright and database rights 2024 Ordnance Survey 100035207

Production date: 17 June 2025

Map legend available at:
www.groundsure.com/sites/default/files/groundsure_legend.pdf

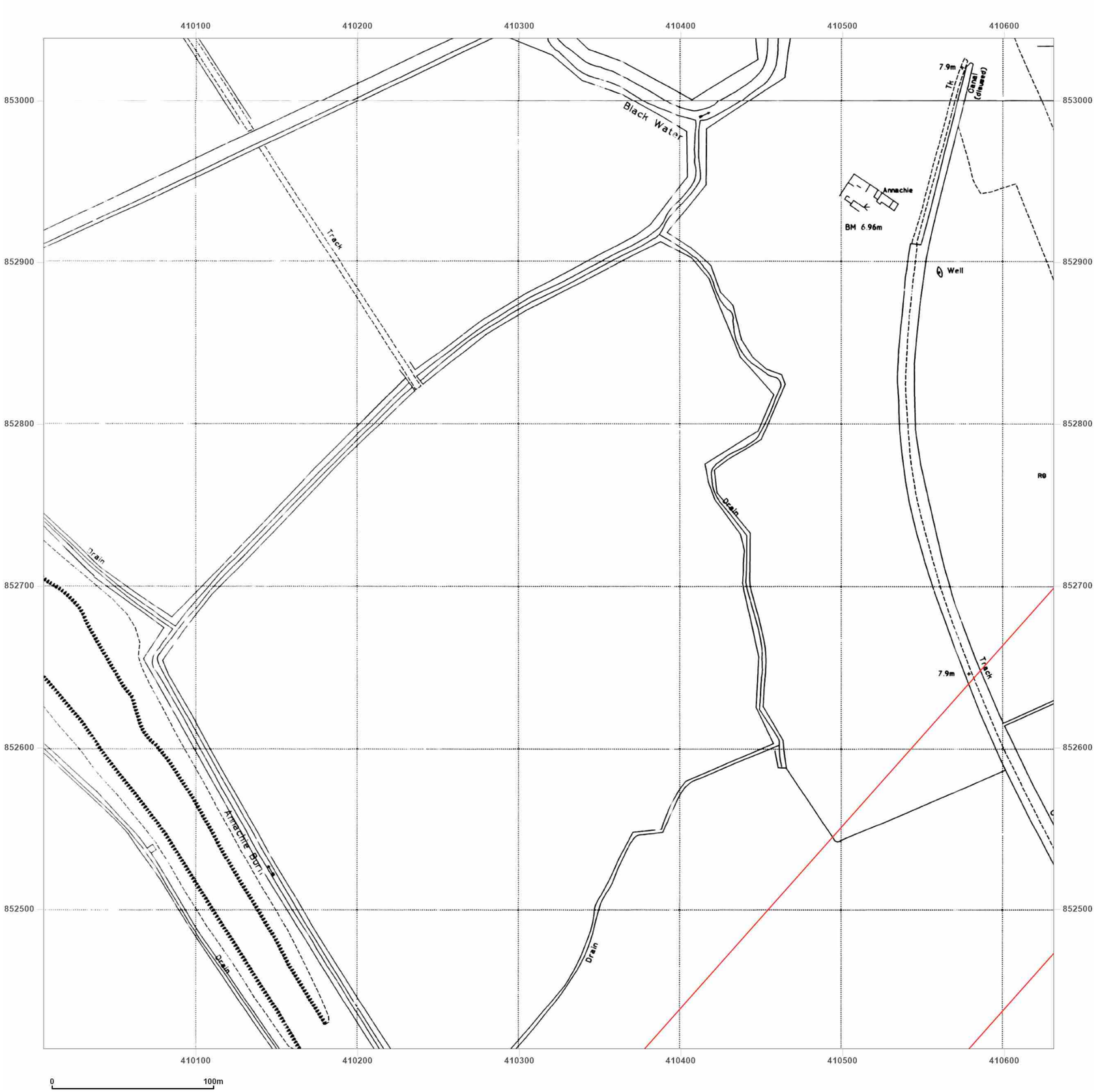


**Site Details:**

Peterhead

**Client Ref:** P114176UK001
**Report Ref:** WSP-AKM-TL7-4RJ-QFX_LS_8_14
**Grid Ref:** 410318, 852726

**Map Name:** National Grid

**Map date:** **1994**

**Scale:** 1:2,500

**Printed at:** 1:2,500

N
W E
S

Surveyed 1994
Revised N/A
Edition N/A
Copyright 1994
Levelled N/A



Surveyed 1994
Revised N/A
Edition N/A
Copyright 1994
Levelled N/A

Groundsure INSIGHTS

Powered by

Produced by
Groundsure Insights
T: 08444 159000
E: info@groundsure.com
W: www.groundsure.com

© Crown copyright and database rights 2024 Ordnance Survey 100035207

Production date: 17 June 2025

Map legend available at:
www.groundsure.com/sites/default/files/groundsure_legend.pdf

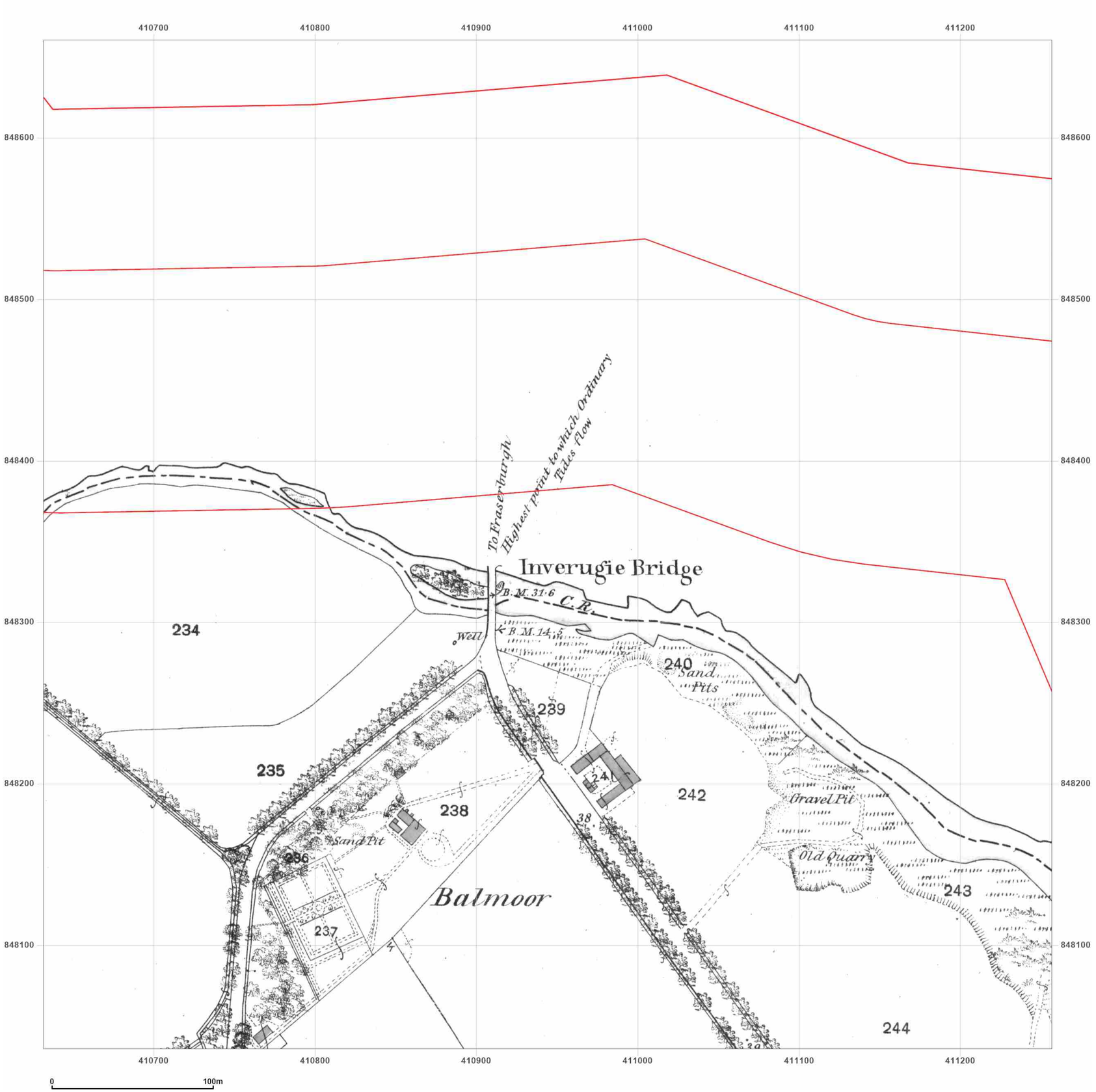


wsp

**Site Details:**

Peterhead

**Client Ref:** P114176UK001
**Report Ref:** WSP-AKM-TL7-4RJ-QFX_LS_9_7
**Grid Ref:** 410944, 848348

**Map Name:** County Series

**Map date:** **1869**

**Scale:** 1:2,500

**Printed at:** 1:2,500

N
W E
S

Surveyed 1869
Revised 1869
Edition N/A
Copyright N/A
Levelled N/A

Groundsure INSIGHTS

Powered by OS

Produced by
Groundsure Insights
T: 08444 159000
E: info@groundsure.com
W: www.groundsure.com

© Crown copyright and database rights 2024 Ordnance Survey 100035207

Production date: 17 June 2025

Map legend available at:
www.groundsure.com/sites/default/files/groundsure_legend.pdf

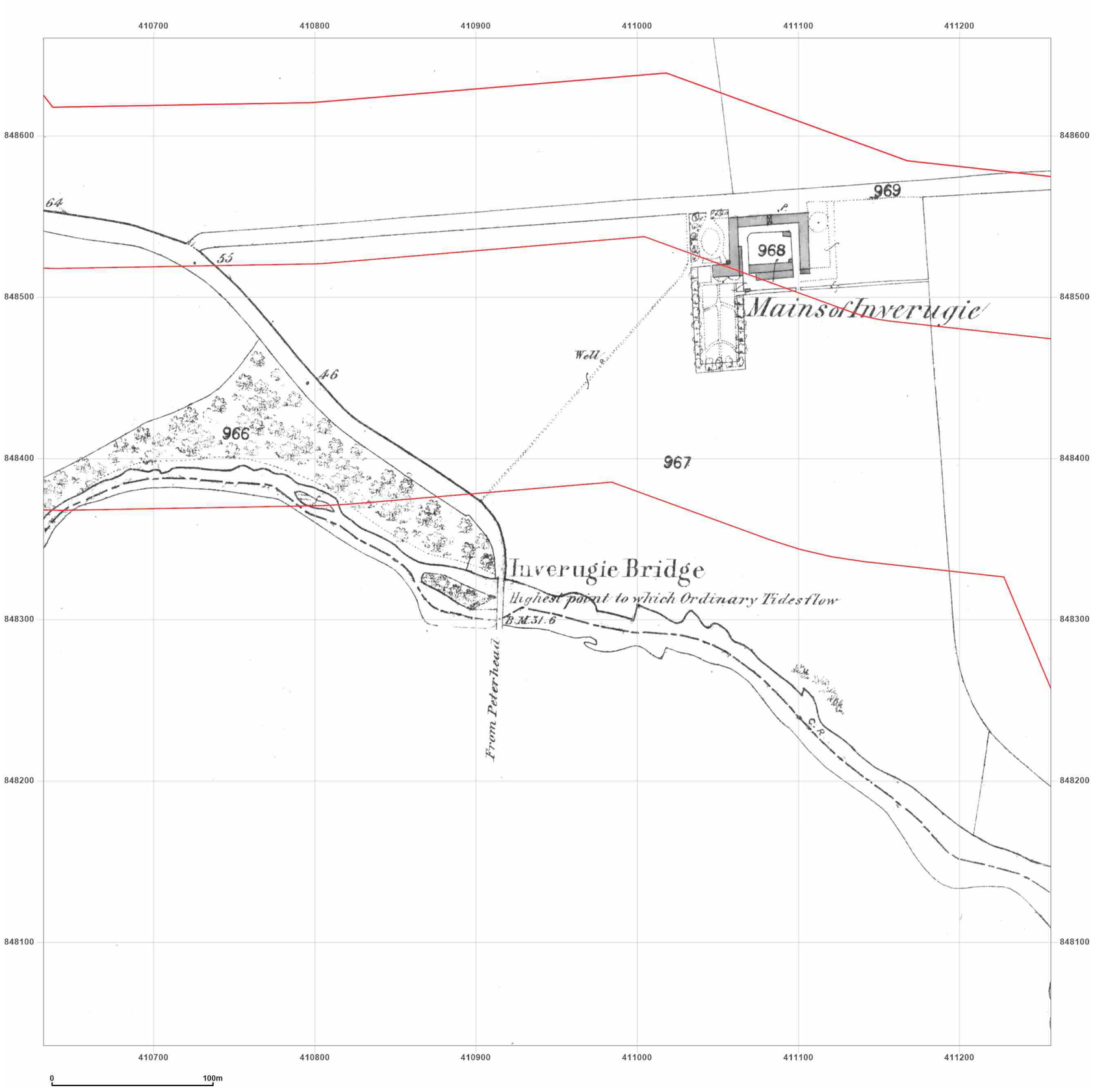


**Site Details:**

Peterhead

**Client Ref:** P114176UK001
**Report Ref:** WSP-AKM-TL7-4RJ-QFX_LS_9_7
**Grid Ref:** 410944, 848348

**Map Name:** County Series

**Map date:** **1870**

**Scale:** 1:2,500

**Printed at:** 1:2,500

N
W E
S

Surveyed N/A
Revised N/A
Edition N/A
Copyright N/A
Levelled N/A

Produced by
Groundsure Insights
T: 08444 159000
E: info@groundsure.com
W: www.groundsure.com

© Crown copyright and database rights 2024 Ordnance Survey 100035207

Production date: 17 June 2025

Map legend available at:
www.groundsure.com/sites/default/files/groundsure_legend.pdf

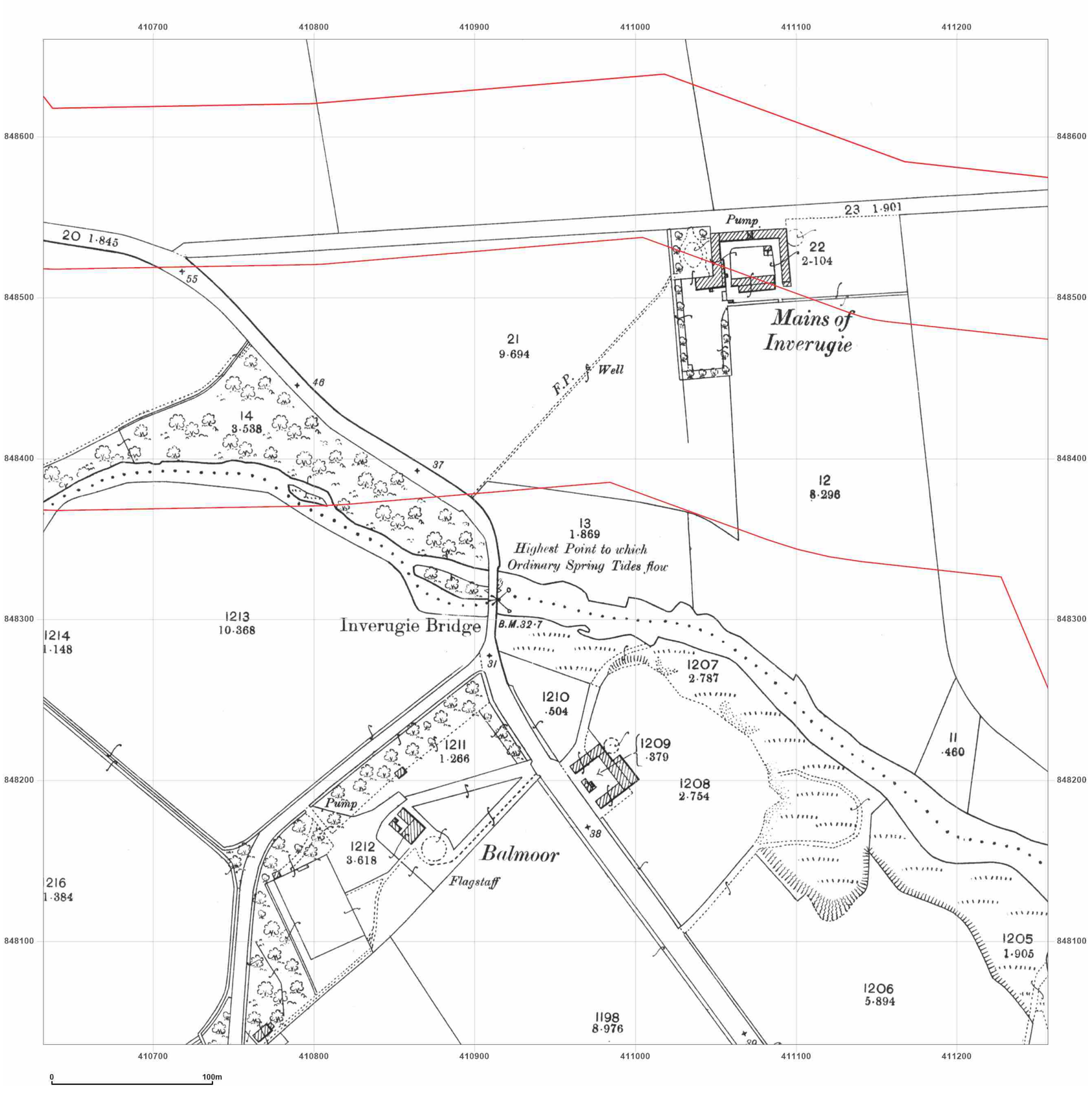


**Site Details:**

Peterhead

**Client Ref:** P114176UK001
**Report Ref:** WSP-AKM-TL7-4RJ-QFX_LS_9_7
**Grid Ref:** 410944, 848348

**Map Name:** County Series

**Map date:** **1901**

**Scale:** 1:2,500

**Printed at:** 1:2,500

N
W E
S

Surveyed 1901
Revised 1901
Edition N/A
Copyright N/A
Levelled N/A

Groundsure INSIGHTS

Powered by OS

Produced by
Groundsure Insights
T: 08444 159000
E: info@groundsure.com
W: www.groundsure.com

© Crown copyright and database rights 2024 Ordnance Survey 100035207

Production date: 17 June 2025

Map legend available at:
www.groundsure.com/sites/default/files/groundsure_legend.pdf

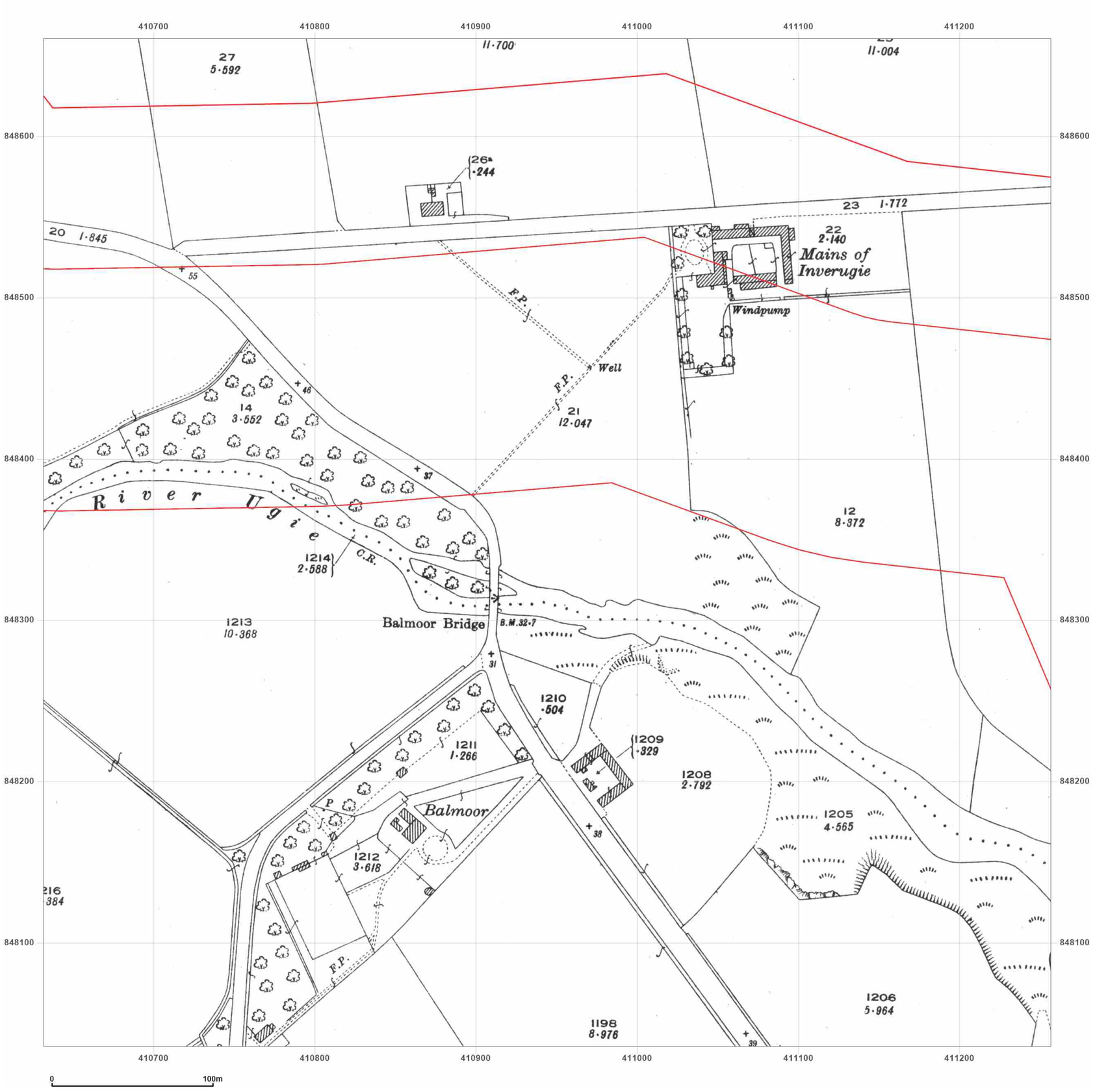


**Site Details:**

Peterhead

**Client Ref:** P114176UK001
**Report Ref:** WSP-AKM-TL7-4RJ-QFX_LS_9_7
**Grid Ref:** 410944, 848348

**Map Name:** County Series

**Map date:** **1926**

**Scale:** 1:2,500

**Printed at:** 1:2,500

N
W E
S

Surveyed 1926
Revised 1926
Edition N/A
Copyright N/A
Levelled N/A

Groundsure INSIGHTS

Powered by

Produced by
Groundsure Insights
T: 08444 159000
E: info@groundsure.com
W: www.groundsure.com

© Crown copyright and database rights 2024 Ordnance Survey 100035207

Production date: 17 June 2025

Map legend available at:
www.groundsure.com/sites/default/files/groundsure_legend.pdf

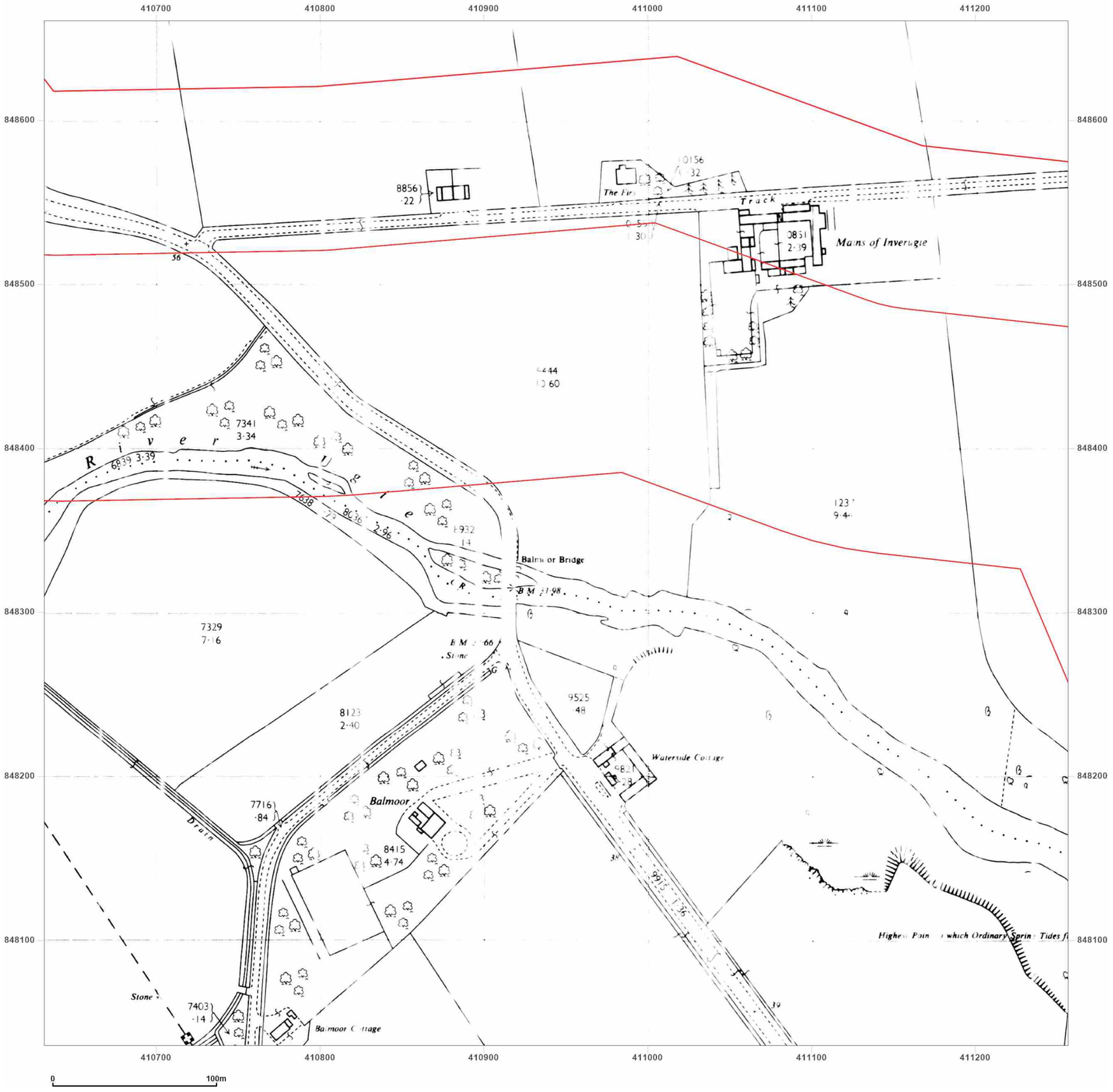


**Site Details:**

Peterhead

**Client Ref:** P114176UK001
**Report Ref:** WSP-AKM-TL7-4RJ-QFX_LS_9_7
**Grid Ref:** 410944, 848348

**Map Name:** National Grid

**Map date:** **1964**

**Scale:** 1:2,500

**Printed at:** 1:2,500

N
W E
S

Surveyed N/A
Revised N/A
Edition N/A
Copyright N/A
Levelled N/A

Surveyed N/A
Revised N/A
Edition N/A
Copyright N/A
Levelled N/A

Groundsure INSIGHTS

Powered by OS

Produced by
Groundsure Insights
T: 08444 159000
E: info@groundsure.com
W: www.groundsure.com

© Crown copyright and database rights 2024 Ordnance Survey 100035207

Production date: 17 June 2025

Map legend available at:
www.groundsure.com/sites/default/files/groundsure_legend.pdf

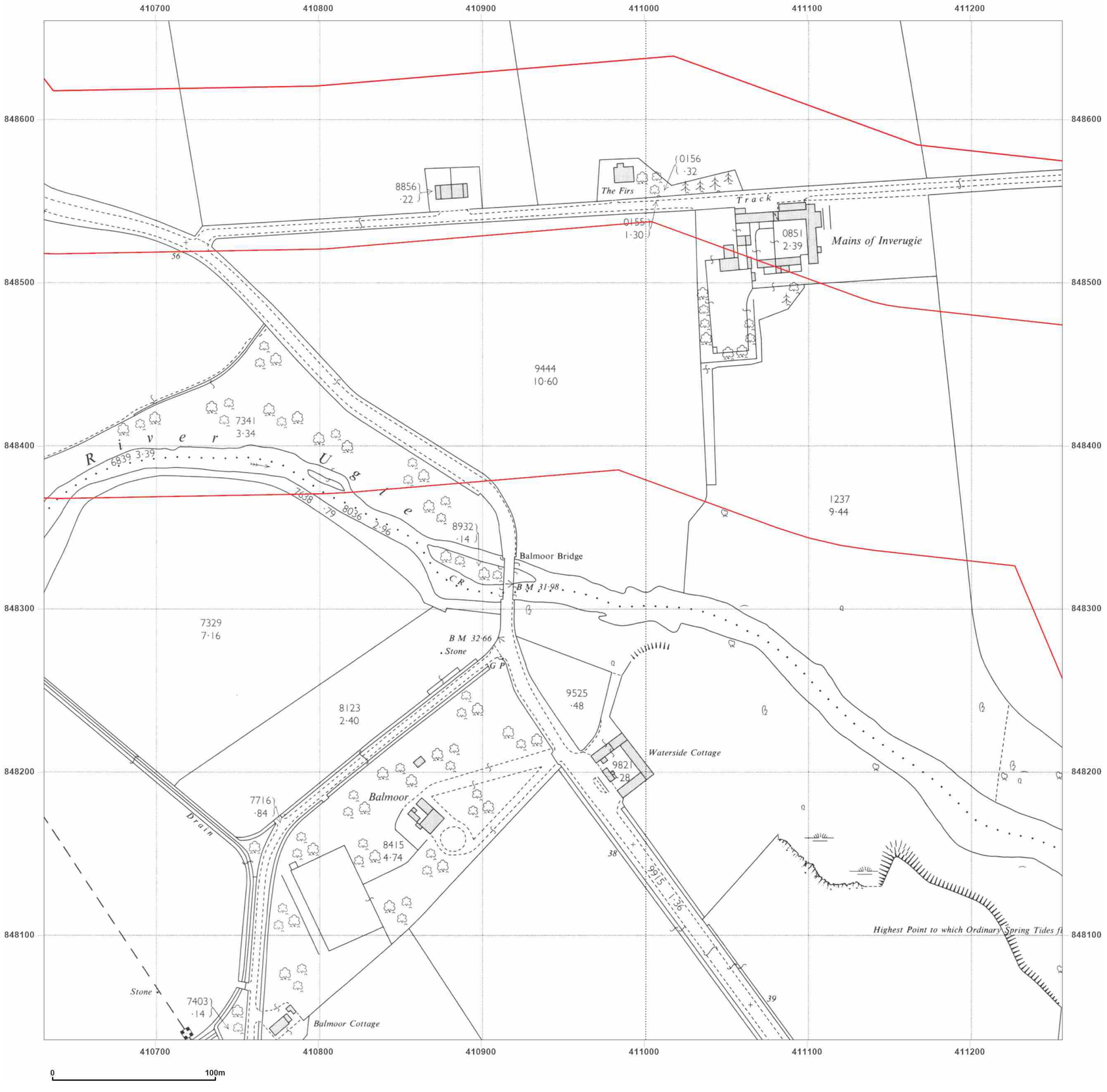


**Site Details:**

Peterhead

**Client Ref:** P114176UK001
**Report Ref:** WSP-AKM-TL7-4RJ-QFX_LS_9_7
**Grid Ref:** 410944, 848348

**Map Name:** National Grid

**Map date:** **1964**

**Scale:** 1:2,500

**Printed at:** 1:2,500

N
W E
S

Surveyed 1963
Revised 1963
Edition N/A
Copyright 1964
Levelled 1956

Groundsure INSIGHTS

Powered by OS

Produced by
Groundsure Insights
T: 08444 159000
E: info@groundsure.com
W: www.groundsure.com

© Crown copyright and database rights 2024 Ordnance Survey 100035207

Production date: 17 June 2025

Map legend available at:
www.groundsure.com/sites/default/files/groundsure_legend.pdf

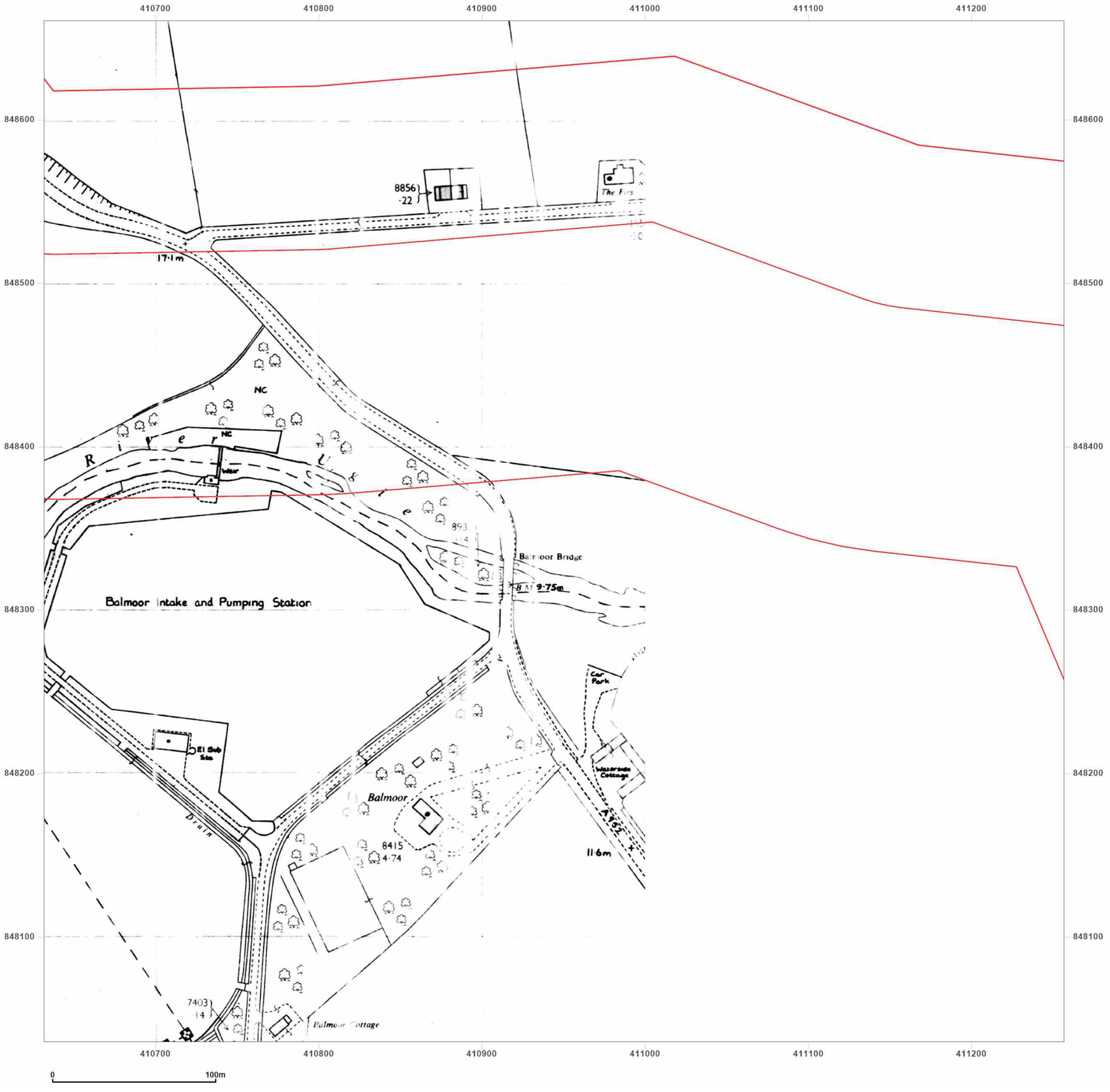


**Site Details:**

Peterhead

**Client Ref:** P114176UK001
**Report Ref:** WSP-AKM-TL7-4RJ-QFX_LS_9_7
**Grid Ref:** 410944, 848348

**Map Name:** National Grid

**Map date:** **1984**

**Scale:** 1:2,500

**Printed at:** 1:2,500

N
W E
S

Surveyed N/A
Revised N/A
Edition N/A
Copyright N/A
Levelled N/A

Groundsure INSIGHTS

Powered by OS

Produced by
Groundsure Insights
T: 08444 159000
E: info@groundsure.com
W: www.groundsure.com

© Crown copyright and database rights 2024 Ordnance Survey 100035207

Production date: 17 June 2025

Map legend available at:
www.groundsure.com/sites/default/files/groundsure_legend.pdf

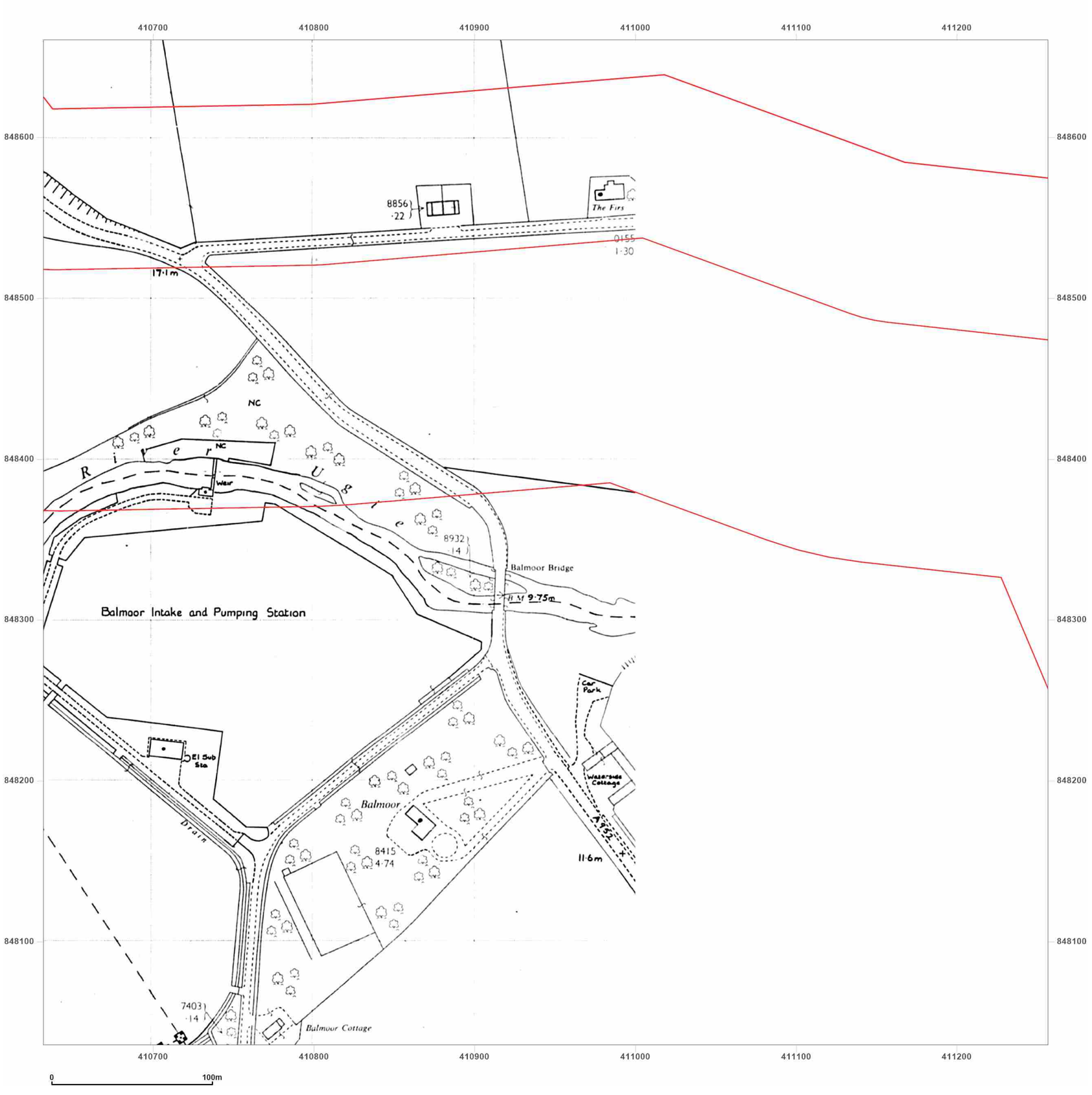


**Site Details:**

Peterhead

**Client Ref:** P114176UK001
**Report Ref:** WSP-AKM-TL7-4RJ-QFX_LS_9_7
**Grid Ref:** 410944, 848348

**Map Name:** National Grid

**Map date:** **1984**

**Scale:** 1:2,500

**Printed at:** 1:2,500

N
W E
S

Surveyed 1980
Revised 1984
Edition N/A
Copyright 1984
Levelled 1980


Groundsure INSIGHTS

Produced by
Groundsure Insights
T: 08444 159000
E: info@groundsure.com
W: www.groundsure.com


Powered by OS


© Crown copyright and database rights 2024 Ordnance Survey 100035207


Production date: 17 June 2025

Map legend available at:
www.groundsure.com/sites/default/files/groundsure_legend.pdf

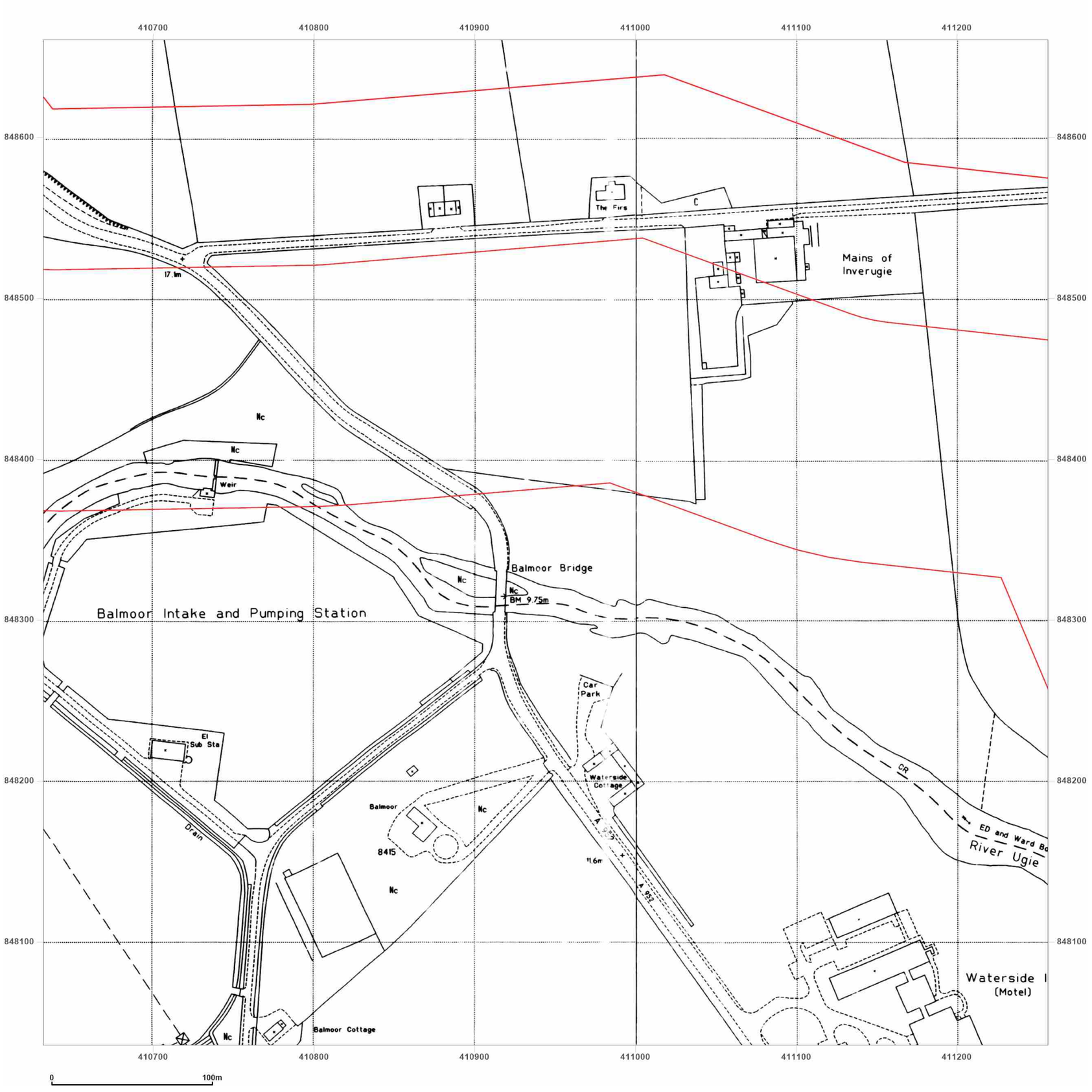


**Site Details:**

Peterhead

**Client Ref:** P114176UK001
**Report Ref:** WSP-AKM-TL7-4RJ-QFX_LS_9_7
**Grid Ref:** 410944, 848348

**Map Name:** National Grid

**Map date:** **1994**

**Scale:** 1:2,500

**Printed at:** 1:2,500

N
W E
S

Surveyed N/A
Revised N/A
Edition N/A
Copyright 1994
Levelled N/A

Surveyed N/A
Revised N/A
Edition N/A
Copyright 1994
Levelled N/A

Groundsure INSIGHTS

Powered by OS

Produced by
Groundsure Insights
T: 08444 159000
E: info@groundsure.com
W: www.groundsure.com

© Crown copyright and database rights 2024 Ordnance Survey 100035207

Production date: 17 June 2025

Map legend available at:
www.groundsure.com/sites/default/files/groundsure_legend.pdf

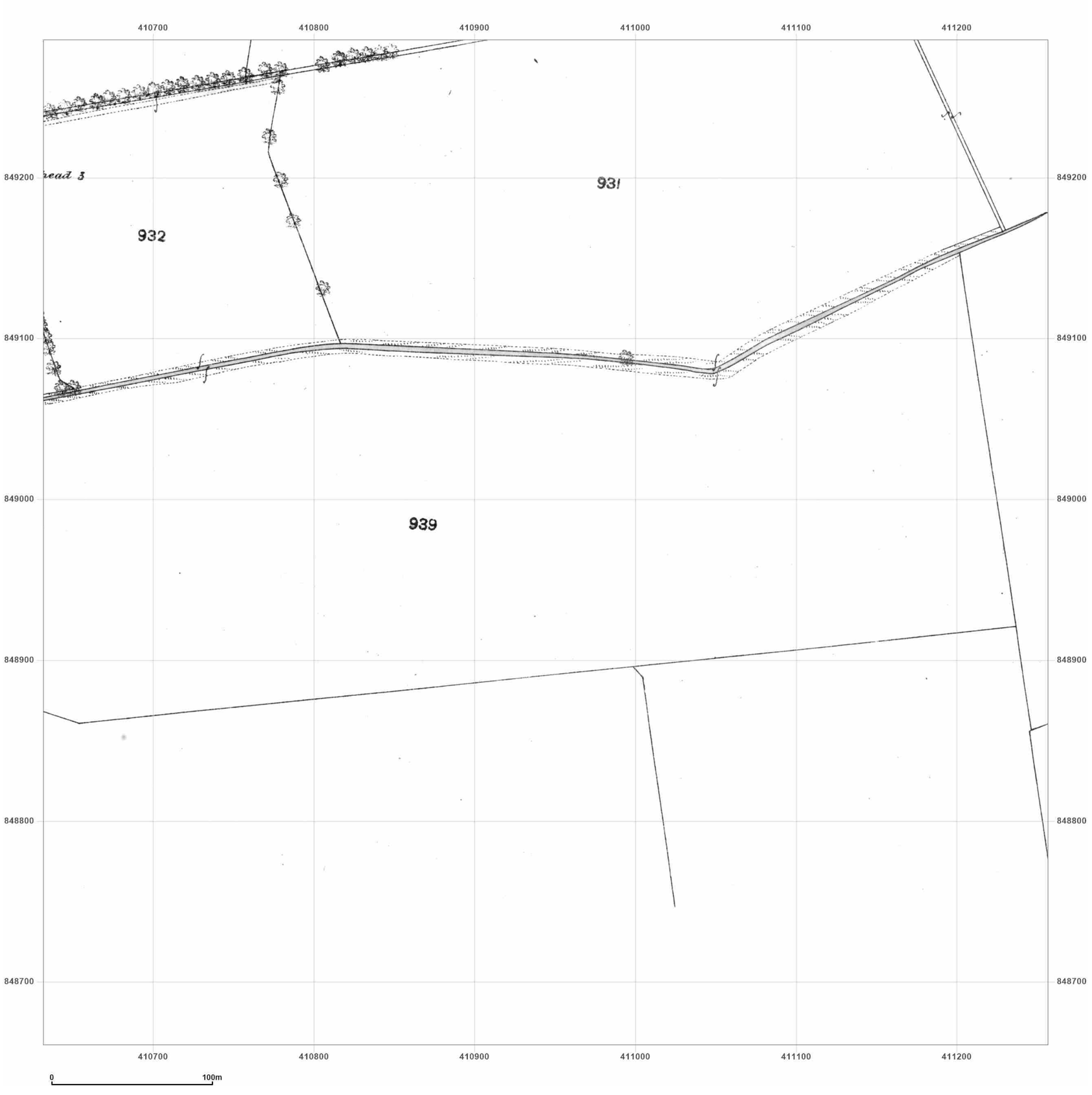


**Site Details:**

Peterhead

**Client Ref:** P114176UK001
**Report Ref:** WSP-AKM-TL7-4RJ-QFX_LS_9_8
**Grid Ref:** 410944, 848973

**Map Name:** County Series

**Map date:** **1857**

**Scale:** 1:2,500

**Printed at:** 1:2,500

N
W E
S

Surveyed N/A
Revised N/A
Edition N/A
Copyright N/A
Levelled N/A



Groundsure INSIGHTS

Powered by

Produced by
Groundsure Insights
T: 08444 159000
E: info@groundsure.com
W: www.groundsure.com

© Crown copyright and database rights 2024 Ordnance Survey 100035207

Production date: 17 June 2025

Map legend available at:
www.groundsure.com/sites/default/files/groundsure_legend.pdf




**Site Details:**

Peterhead

**Client Ref:** P114176UK001
**Report Ref:** WSP-AKM-TL7-4RJ-QFX_LS_9_8
**Grid Ref:** 410944, 848973

**Map Name:** County Series

**Map date:** **1869-1870**

**Scale:** 1:2,500

**Printed at:** 1:2,500

N
W E
S

Surveyed N/A
Revised N/A
Edition N/A
Copyright N/A
Levelled N/A

Surveyed 1869
Revised 1869
Edition N/A
Copyright N/A
Levelled N/A

Produced by
Groundsure Insights
T: 08444 159000
E: info@groundsure.com
W: www.groundsure.com

© Crown copyright and database rights 2024 Ordnance Survey 100035207

Production date: 17 June 2025

Map legend available at:
www.groundsure.com/sites/default/files/groundsure_legend.pdf

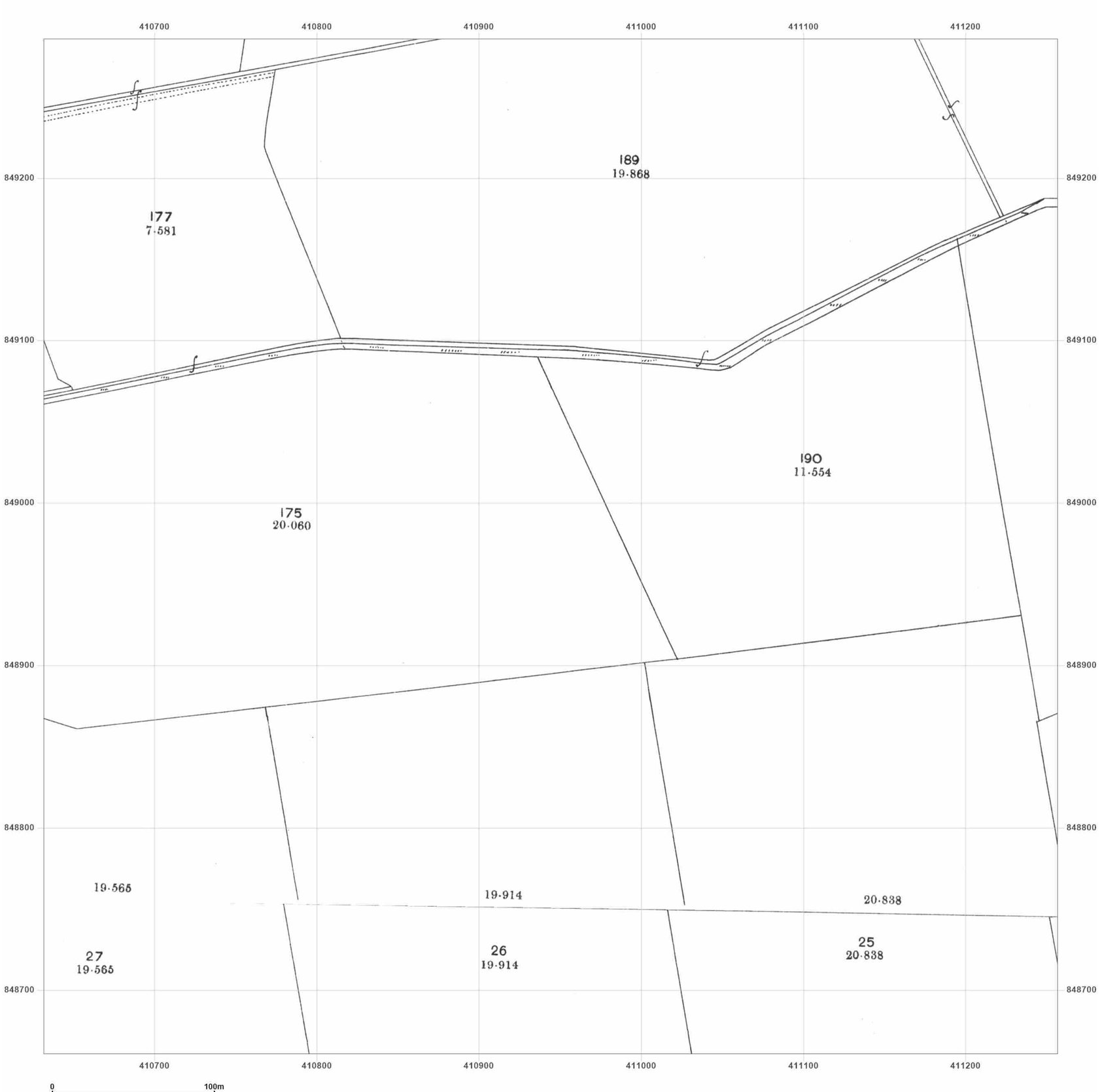


wsp

**Site Details:**

Peterhead

**Client Ref:** P114176UK001
**Report Ref:** WSP-AKM-TL7-4RJ-QFX_LS_9_8
**Grid Ref:** 410944, 848973

**Map Name:** County Series

**Map date:** **1901**

**Scale:** 1:2,500

**Printed at:** 1:2,500

N
W E
S

Surveyed 1901
Revised 1901
Edition N/A
Copyright N/A
Levelled N/A



Surveyed 1901
Revised 1901
Edition N/A
Copyright N/A
Levelled N/A

Groundsure INSIGHTS

Powered by OS

Produced by
Groundsure Insights
T: 08444 159000
E: info@groundsure.com
W: www.groundsure.com

© Crown copyright and database rights 2024 Ordnance Survey 100035207

Production date: 17 June 2025

Map legend available at:
www.groundsure.com/sites/default/files/groundsure_legend.pdf

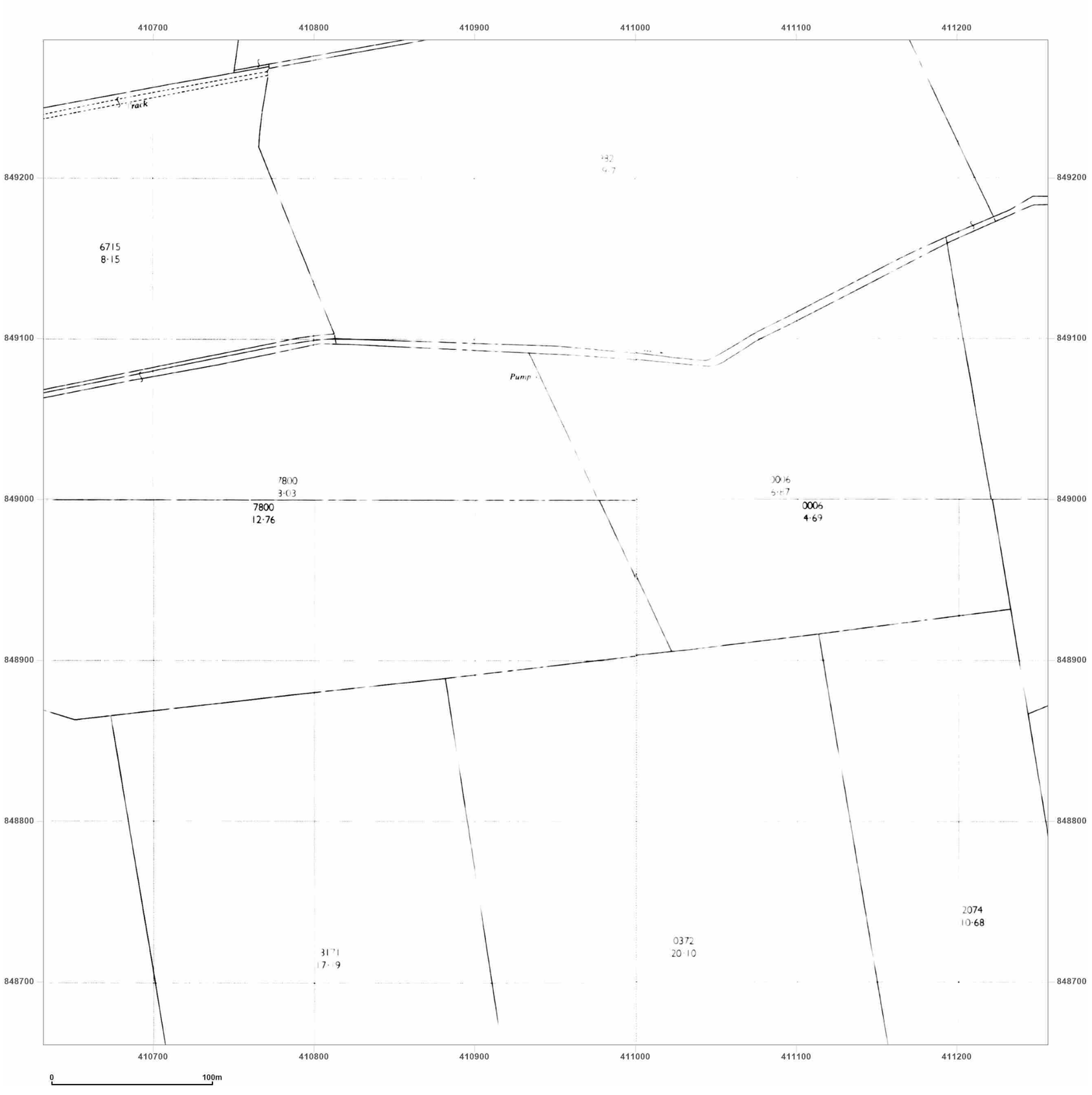


**Site Details:**

Peterhead

**Client Ref:** P114176UK001
**Report Ref:** WSP-AKM-TL7-4RJ-QFX_LS_9_8
**Grid Ref:** 410944, 848973

**Map Name:** National Grid

**Map date:** **1964**

**Scale:** 1:2,500

**Printed at:** 1:2,500

N
W E
S

Surveyed N/A
Revised N/A
Edition N/A
Copyright N/A
Levelled N/A

Surveyed N/A
Revised N/A
Edition N/A
Copyright N/A
Levelled N/A

Surveyed N/A
Revised N/A
Edition N/A
Copyright N/A
Levelled N/A

Surveyed N/A
Revised N/A
Edition N/A
Copyright N/A
Levelled N/A

Groundsure INSIGHTS

Powered by OS

Produced by
Groundsure Insights
T: 08444 159000
E: info@groundsure.com
W: www.groundsure.com

© Crown copyright and database rights 2024 Ordnance Survey 100035207

Production date: 17 June 2025

Map legend available at:
www.groundsure.com/sites/default/files/groundsure_legend.pdf

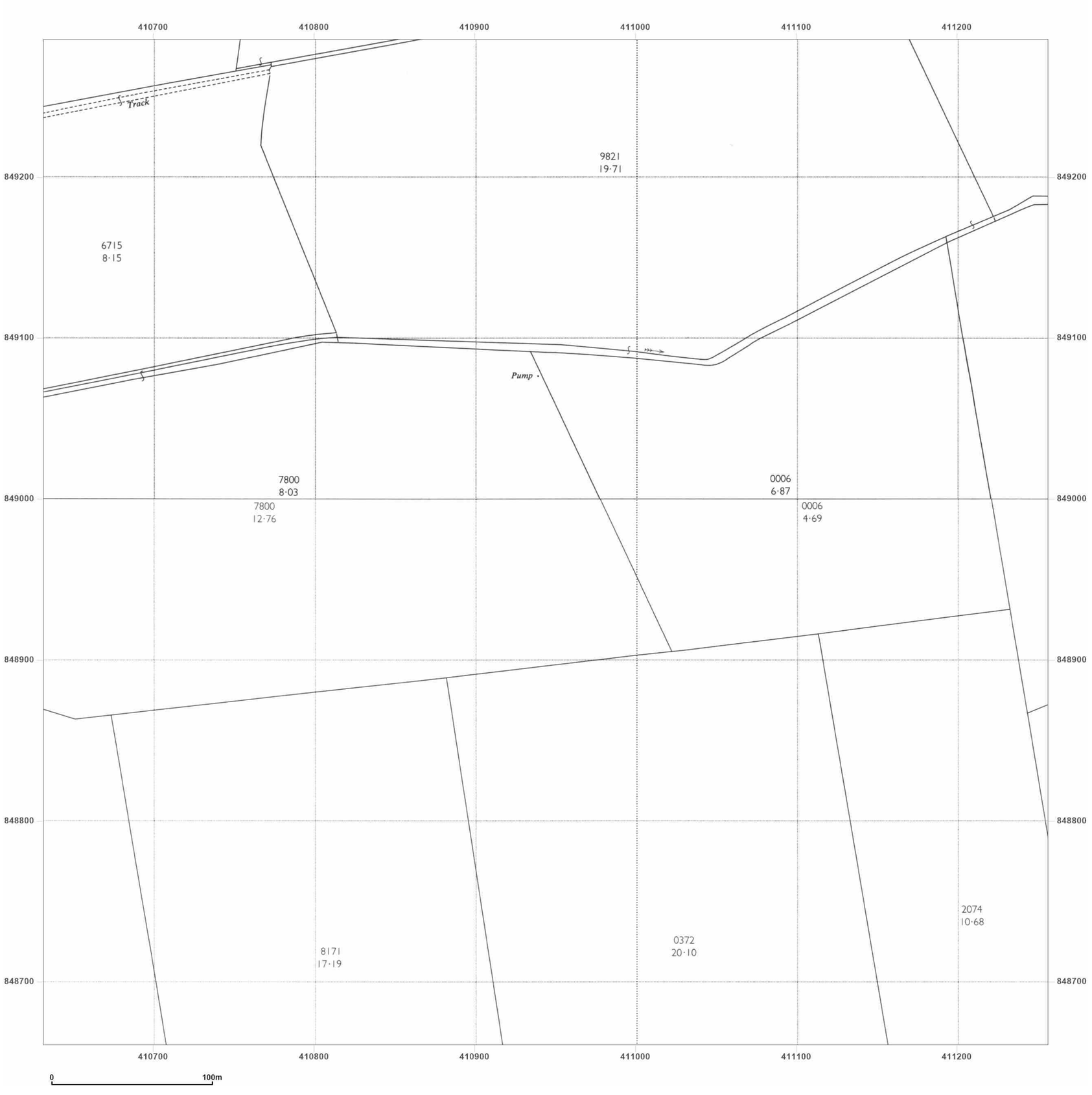


**Site Details:**

Peterhead

**Client Ref:** P114176UK001
**Report Ref:** WSP-AKM-TL7-4RJ-QFX_LS_9_8
**Grid Ref:** 410944, 848973

**Map Name:** National Grid

**Map date:** **1964**

**Scale:** 1:2,500

**Printed at:** 1:2,500

N
W E
S

Surveyed N/A
Revised 1963
Edition N/A
Copyright 1964
Levelled 1956

Surveyed 1963
Revised 1963
Edition N/A
Copyright 1964
Levelled 1956

Groundsure INSIGHTS

Powered by OS

Produced by
Groundsure Insights
T: 08444 159000
E: info@groundsure.com
W: www.groundsure.com

© Crown copyright and database rights 2024 Ordnance Survey 100035207

Production date: 17 June 2025

Map legend available at:
www.groundsure.com/sites/default/files/groundsure_legend.pdf




**Site Details:**

Peterhead

**Client Ref:** P114176UK001
**Report Ref:** WSP-AKM-TL7-4RJ-QFX_LS_9_8
**Grid Ref:** 410944, 848973

**Map Name:** National Grid

**Map date:** **1984**

**Scale:** 1:2,500

**Printed at:** 1:2,500

N
W E
S

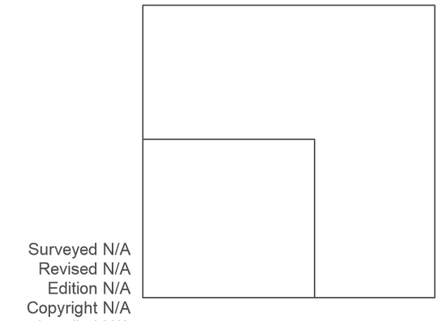

Surveyed N/A
Revised N/A
Edition N/A
Copyright N/A
Levelled N/A

Groundsure INSIGHTS

Powered by OS

Produced by
Groundsure Insights
T: 08444 159000
E: info@groundsure.com
W: www.groundsure.com

© Crown copyright and database rights 2024 Ordnance Survey 100035207

Production date: 17 June 2025

Map legend available at:
www.groundsure.com/sites/default/files/groundsure_legend.pdf




**Site Details:**

Peterhead

**Client Ref:** P114176UK001
**Report Ref:** WSP-AKM-TL7-4RJ-QFX_LS_9_8
**Grid Ref:** 410944, 848973

**Map Name:** National Grid

**Map date:** **1984**

**Scale:** 1:2,500

**Printed at:** 1:2,500

N
W E
S

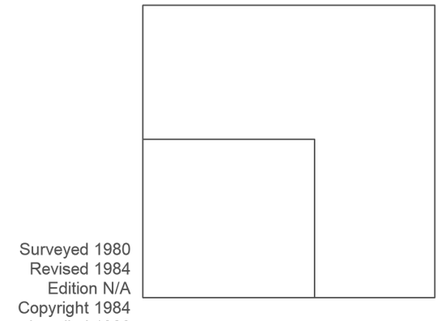

Surveyed 1980
Revised 1984
Edition N/A
Copyright 1984
Levelled 1980

Groundsure INSIGHTS

Powered by

Produced by
Groundsure Insights
T: 08444 159000
E: info@groundsure.com
W: www.groundsure.com

© Crown copyright and database rights 2024 Ordnance Survey 100035207

Production date: 17 June 2025

Map legend available at:
www.groundsure.com/sites/default/files/groundsure_legend.pdf

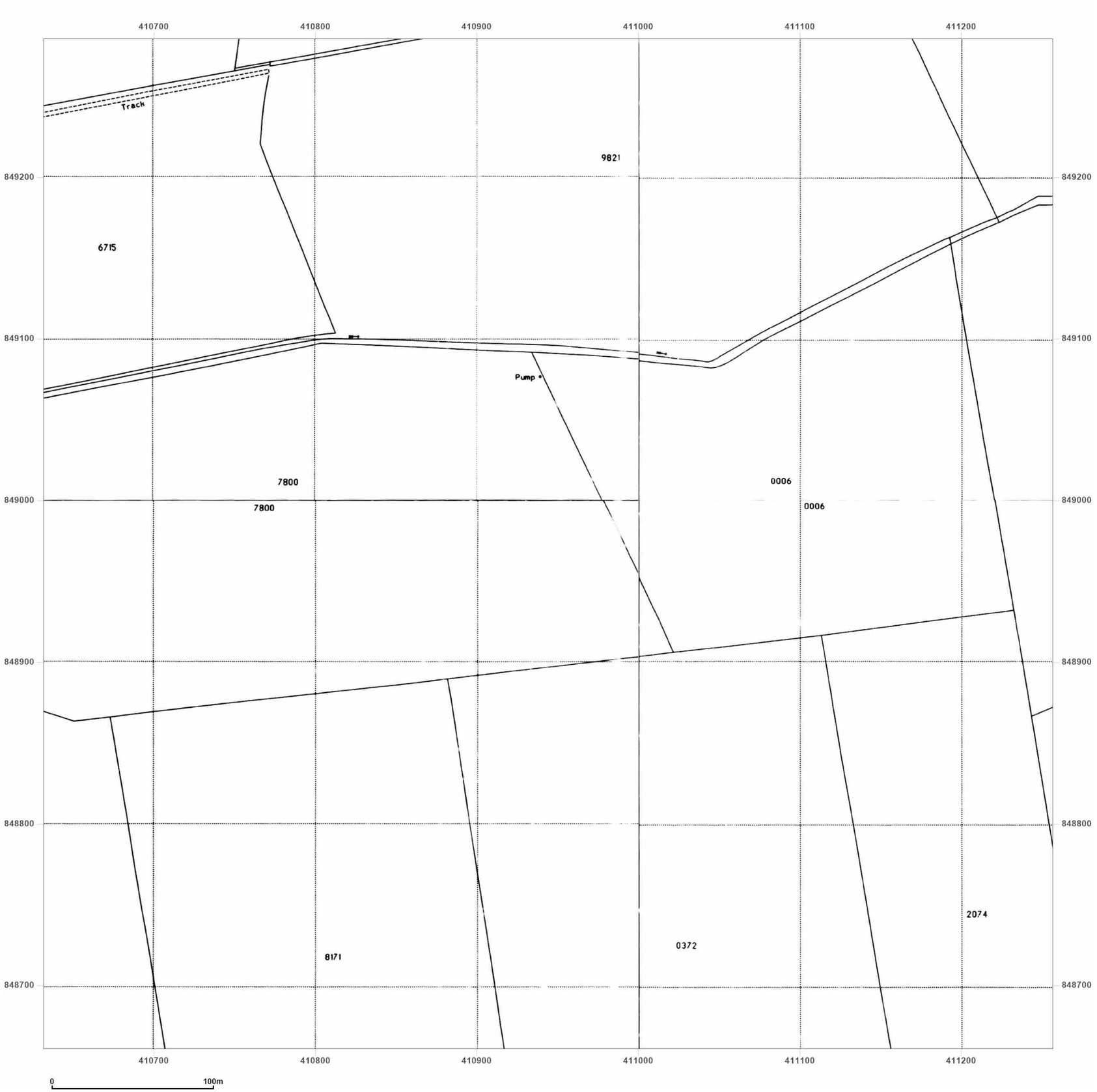


**Site Details:**

Peterhead

**Client Ref:** P114176UK001
**Report Ref:** WSP-AKM-TL7-4RJ-QFX_LS_9_8
**Grid Ref:** 410944, 848973

**Map Name:** National Grid

**Map date:** **1994**

**Scale:** 1:2,500

**Printed at:** 1:2,500

N
W E
S

Surveyed N/A
Revised N/A
Edition N/A
Copyright 1994
Levelled N/A

Surveyed N/A
Revised N/A
Edition N/A
Copyright 1994
Levelled N/A

Surveyed N/A
Revised N/A
Edition N/A
Copyright 1994
Levelled N/A

Surveyed N/A
Revised N/A
Edition N/A
Copyright 1994
Levelled N/A

Groundsure INSIGHTS

Powered by OS

Produced by
Groundsure Insights
T: 08444 159000
E: info@groundsure.com
W: www.groundsure.com

© Crown copyright and database rights 2024 Ordnance Survey 100035207

Production date: 17 June 2025

Map legend available at:
www.groundsure.com/sites/default/files/groundsure_legend.pdf

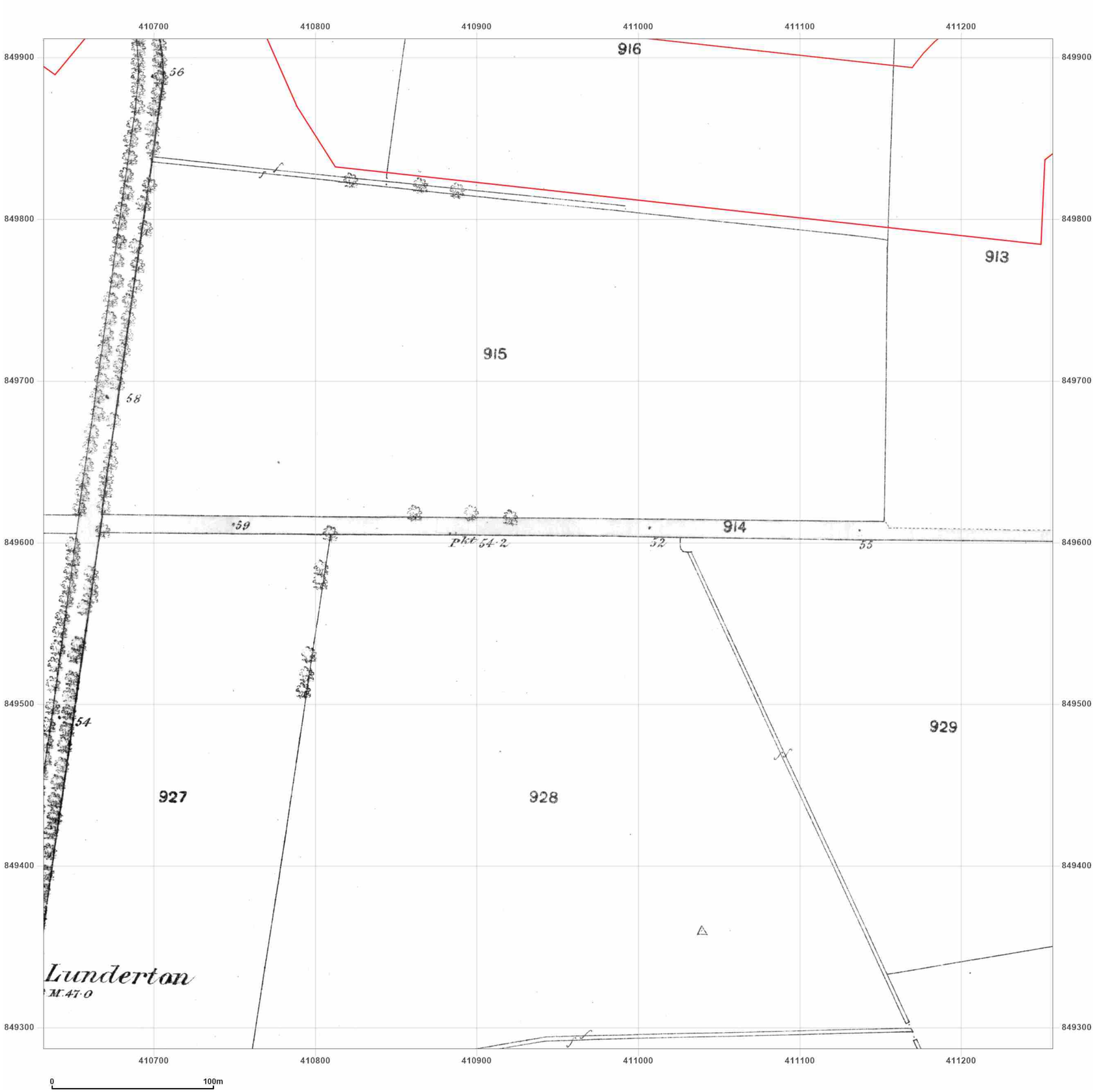


**Site Details:**

Peterhead

**Client Ref:** P114176UK001
**Report Ref:** WSP-AKM-TL7-4RJ-QFX_LS_9_9
**Grid Ref:** 410944, 849599

**Map Name:** County Series

**Map date:** **1857**

**Scale:** 1:2,500

**Printed at:** 1:2,500

N
W E
S

Surveyed N/A
Revised N/A
Edition N/A
Copyright N/A
Levelled N/A

Groundsure INSIGHTS

Powered by OS

Produced by
Groundsure Insights
T: 08444 159000
E: info@groundsure.com
W: www.groundsure.com

© Crown copyright and database rights 2024 Ordnance Survey 100035207

Production date: 17 June 2025

Map legend available at:
www.groundsure.com/sites/default/files/groundsure_legend.pdf

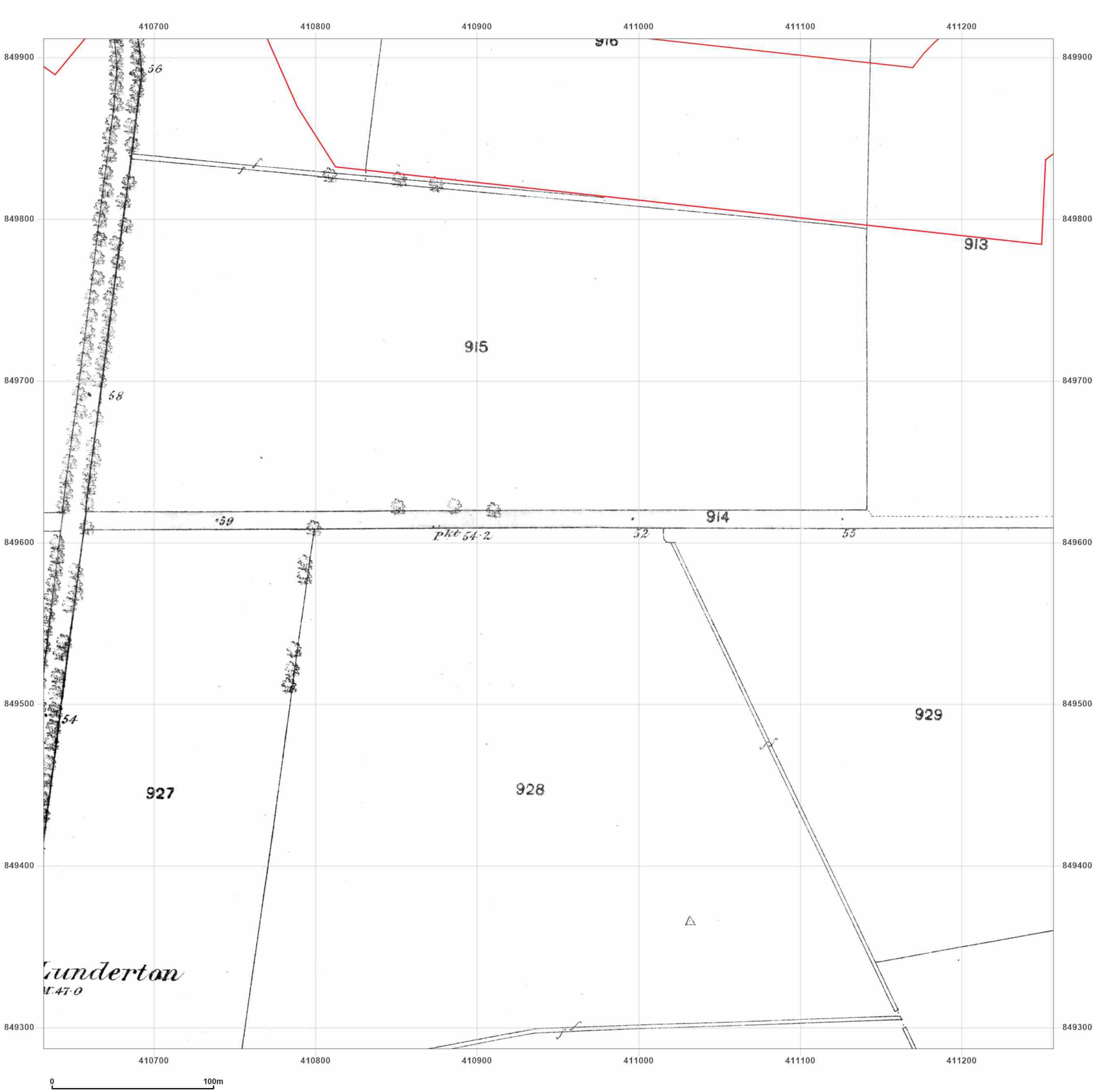


**Site Details:**

Peterhead

**Client Ref:** P114176UK001
**Report Ref:** WSP-AKM-TL7-4RJ-QFX_LS_9_9
**Grid Ref:** 410944, 849599

**Map Name:** County Series

**Map date:** **1870**

**Scale:** 1:2,500

**Printed at:** 1:2,500

N
W E
S

Surveyed N/A
Revised N/A
Edition N/A
Copyright N/A
Levelled N/A

Groundsure INSIGHTS

Powered by OS

Produced by
Groundsure Insights
T: 08444 159000
E: info@groundsure.com
W: www.groundsure.com

© Crown copyright and database rights 2024 Ordnance Survey 100035207

Production date: 17 June 2025

Map legend available at:
www.groundsure.com/sites/default/files/groundsure_legend.pdf

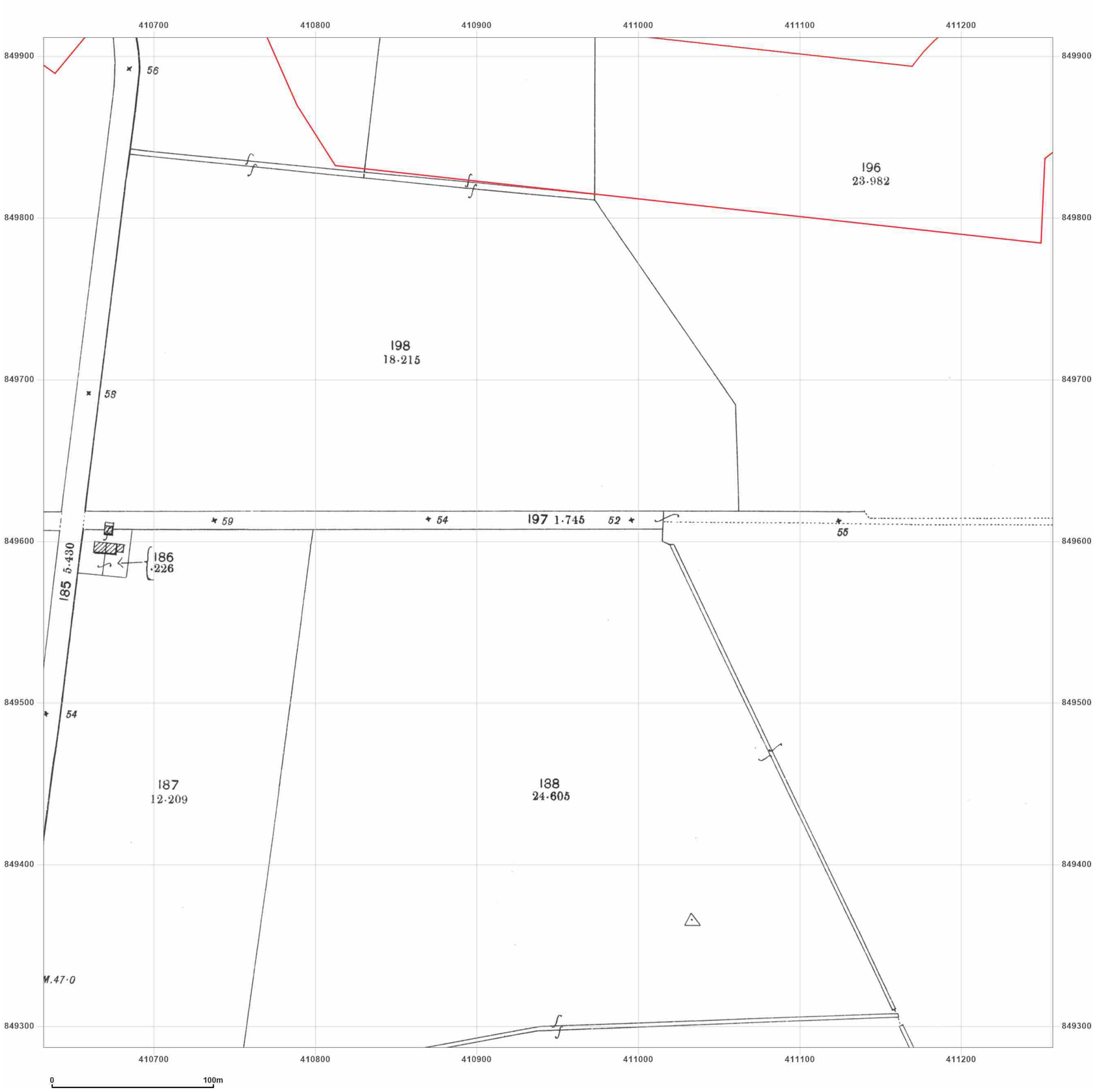


**Site Details:**

Peterhead

**Client Ref:** P114176UK001
**Report Ref:** WSP-AKM-TL7-4RJ-QFX_LS_9_9
**Grid Ref:** 410944, 849599

**Map Name:** County Series

**Map date:** **1901**

**Scale:** 1:2,500

**Printed at:** 1:2,500

N
W E
S

Surveyed 1901
Revised 1901
Edition N/A
Copyright N/A
Levelled N/A

Groundsure INSIGHTS

Powered by

Produced by
Groundsure Insights
T: 08444 159000
E: info@groundsure.com
W: www.groundsure.com

© Crown copyright and database rights 2024 Ordnance Survey 100035207

Production date: 17 June 2025

Map legend available at:
www.groundsure.com/sites/default/files/groundsure_legend.pdf

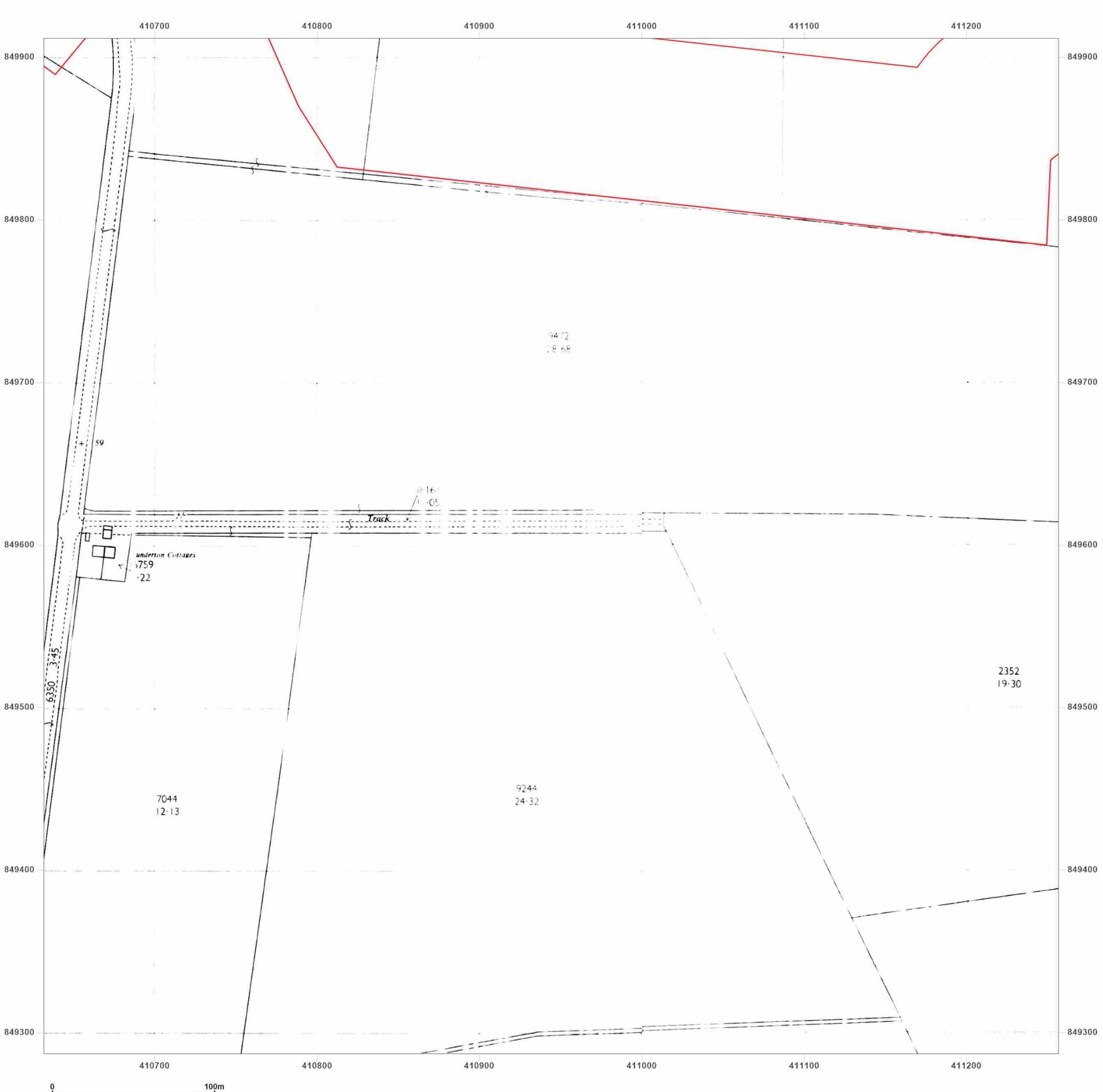


**Site Details:**

Peterhead

**Client Ref:** P114176UK001
**Report Ref:** WSP-AKM-TL7-4RJ-QFX_LS_9_9
**Grid Ref:** 410944, 849599

**Map Name:** National Grid

**Map date:** **1964**

**Scale:** 1:2,500

**Printed at:** 1:2,500

N
W E
S

Surveyed N/A
Revised N/A
Edition N/A
Copyright N/A
Levelled N/A

Surveyed N/A
Revised N/A
Edition N/A
Copyright N/A
Levelled N/A

Groundsure INSIGHTS

Powered by OS

Produced by
Groundsure Insights
T: 08444 159000
E: info@groundsure.com
W: www.groundsure.com

© Crown copyright and database rights 2024 Ordnance Survey 100035207

Production date: 17 June 2025

Map legend available at:
www.groundsure.com/sites/default/files/groundsure_legend.pdf

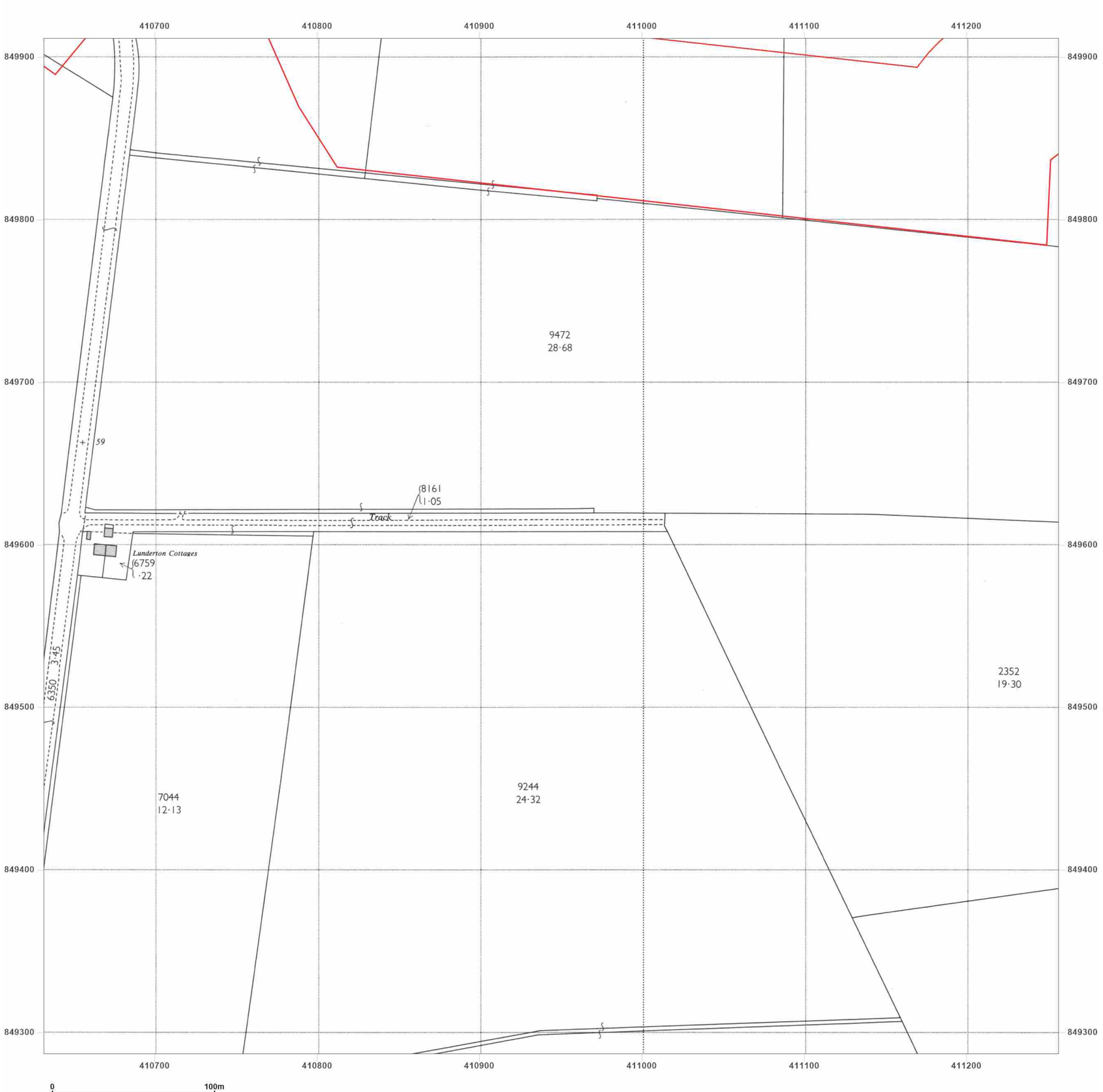


**Site Details:**

Peterhead

**Client Ref:** P114176UK001
**Report Ref:** WSP-AKM-TL7-4RJ-QFX_LS_9_9
**Grid Ref:** 410944, 849599

**Map Name:** National Grid

**Map date:** **1964**

**Scale:** 1:2,500

**Printed at:** 1:2,500

N
W E
S

Surveyed N/A
Revised 1963
Edition N/A
Copyright 1964
Levelled 1956

Groundsure INSIGHTS

Powered by OS

Produced by
Groundsure Insights
T: 08444 159000
E: info@groundsure.com
W: www.groundsure.com

© Crown copyright and database rights 2024 Ordnance Survey 100035207

Production date: 17 June 2025

Map legend available at:
www.groundsure.com/sites/default/files/groundsure_legend.pdf

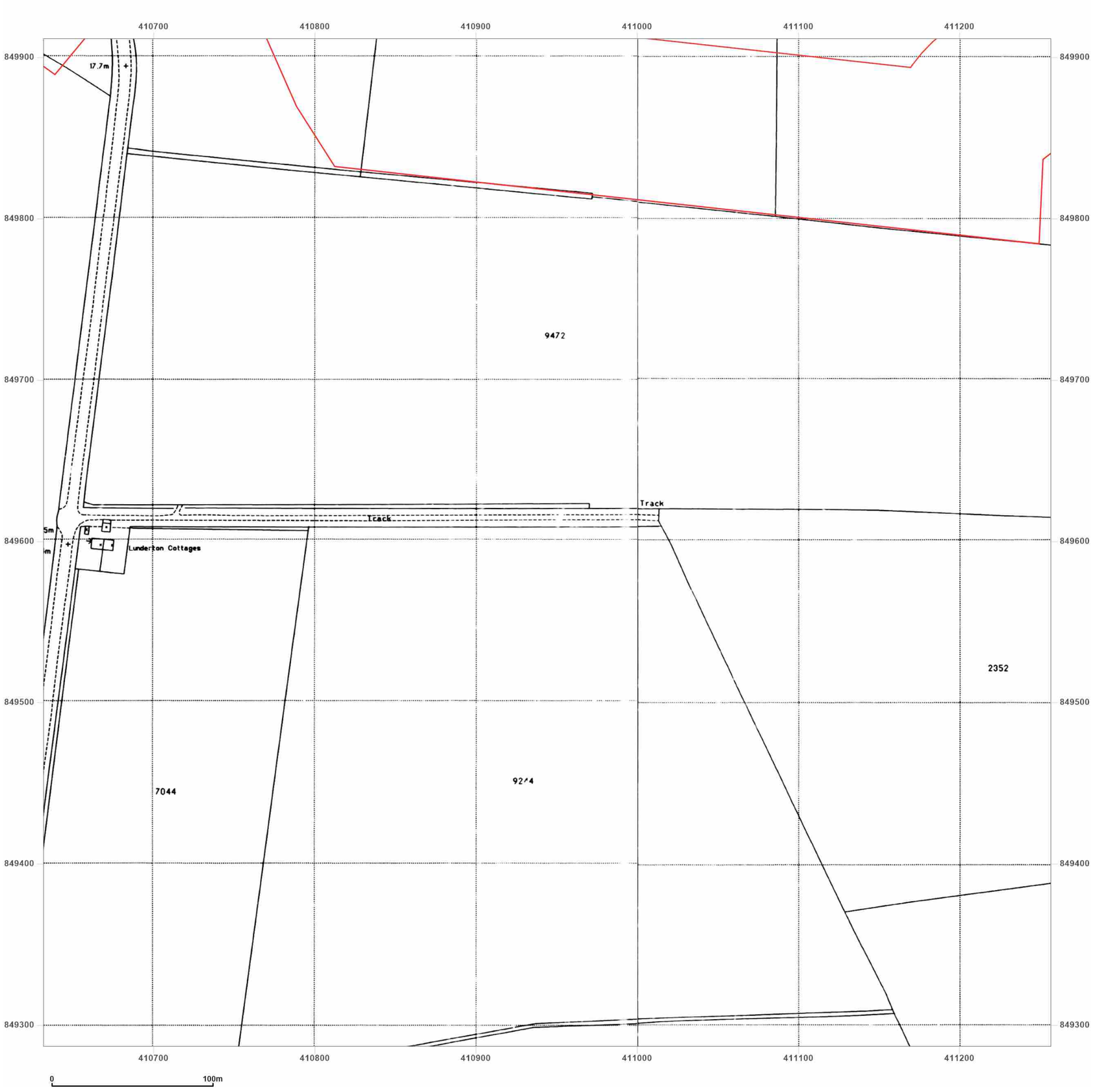


**Site Details:**

Peterhead

**Client Ref:** P114176UK001
**Report Ref:** WSP-AKM-TL7-4RJ-QFX_LS_9_9
**Grid Ref:** 410944, 849599

**Map Name:** National Grid

**Map date:** **1994**

**Scale:** 1:2,500

**Printed at:** 1:2,500

N
W E
S

Surveyed N/A
Revised N/A
Edition N/A
Copyright 1994
Levelled N/A

Surveyed N/A
Revised N/A
Edition N/A
Copyright 1994
Levelled N/A

Groundsure INSIGHTS

Powered by OS

Produced by
Groundsure Insights
T: 08444 159000
E: info@groundsure.com
W: www.groundsure.com

© Crown copyright and database rights 2024 Ordnance Survey 100035207

Production date: 17 June 2025

Map legend available at:
www.groundsure.com/sites/default/files/groundsure_legend.pdf

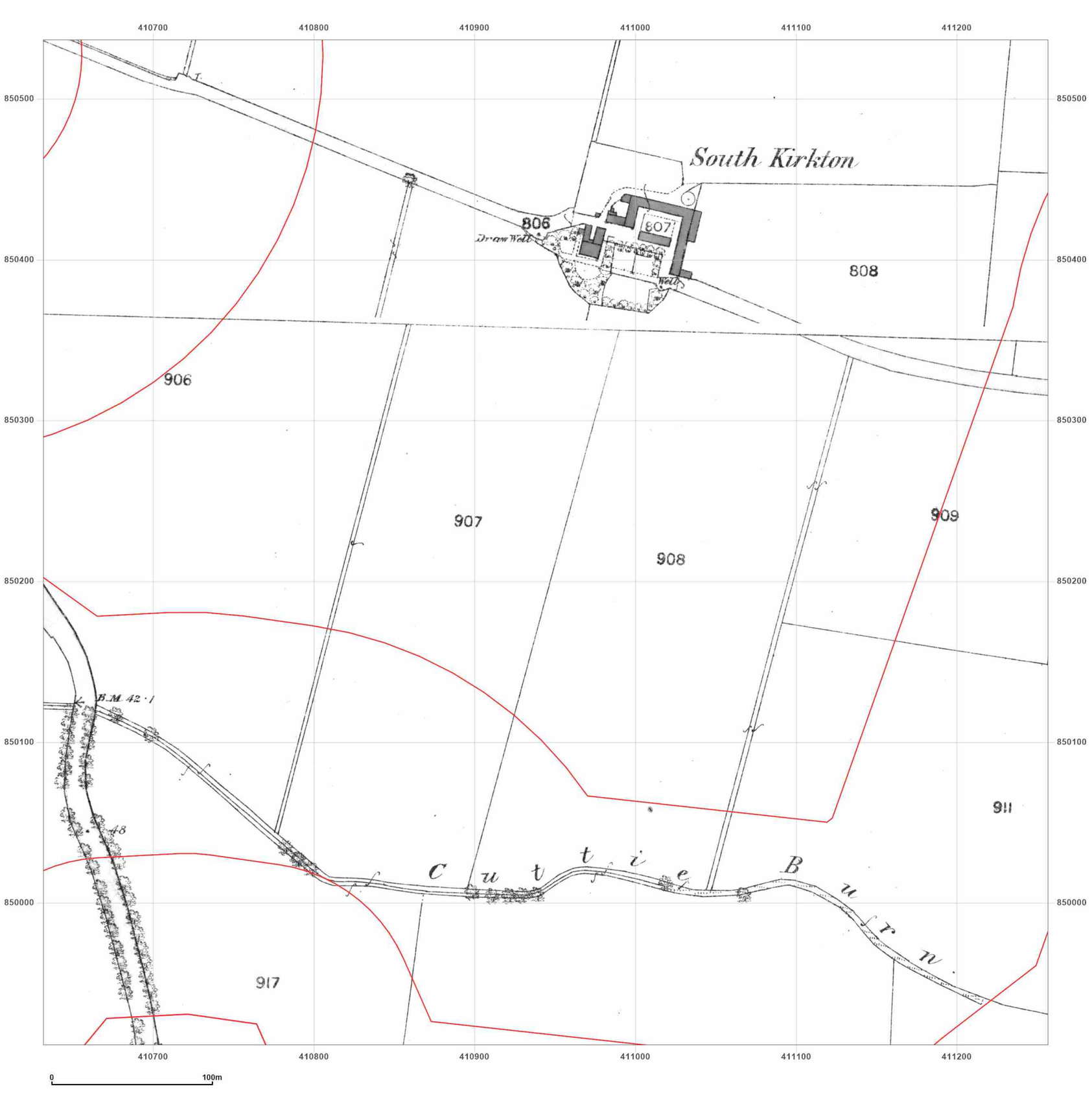


**Site Details:**

Peterhead

**Client Ref:** P114176UK001
**Report Ref:** WSP-AKM-TL7-4RJ-QFX_LS_9_10
**Grid Ref:** 410944, 850224

**Map Name:** County Series

**Map date:** **1857**

**Scale:** 1:2,500

**Printed at:** 1:2,500

N
W E
S

Surveyed N/A
Revised N/A
Edition N/A
Copyright N/A
Levelled N/A



Surveyed N/A
Revised N/A
Edition N/A
Copyright N/A
Levelled N/A

Groundsure INSIGHTS

Powered by OS

Produced by
Groundsure Insights
T: 08444 159000
E: info@groundsure.com
W: www.groundsure.com

© Crown copyright and database rights 2024 Ordnance Survey 100035207

Production date: 17 June 2025

Map legend available at:
www.groundsure.com/sites/default/files/groundsure_legend.pdf

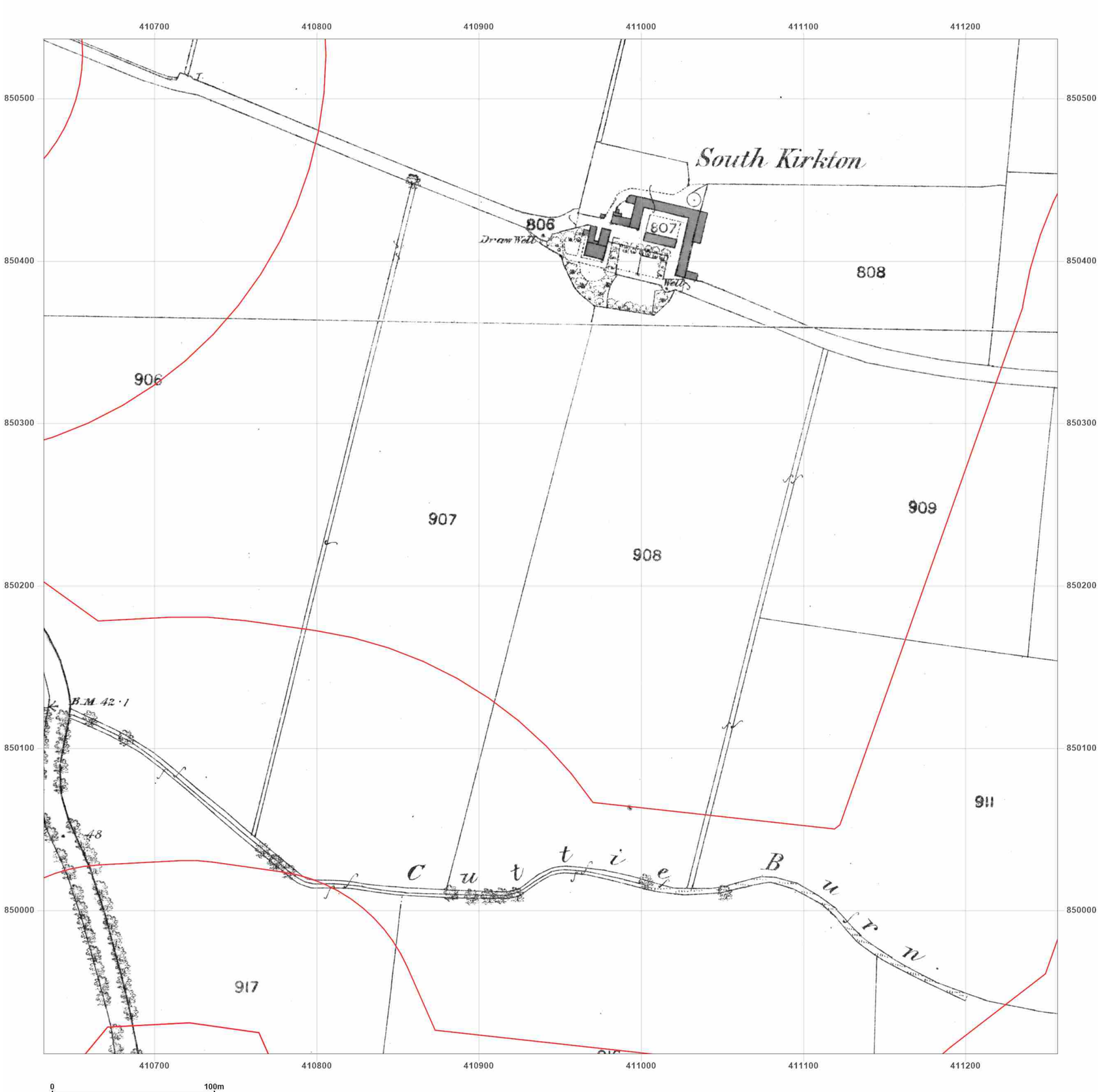


**Site Details:**

Peterhead

**Client Ref:** P114176UK001
**Report Ref:** WSP-AKM-TL7-4RJ-QFX_LS_9_10
**Grid Ref:** 410944, 850224

**Map Name:** County Series

**Map date:** **1870**

**Scale:** 1:2,500

**Printed at:** 1:2,500

N
W E
S

Surveyed N/A
Revised N/A
Edition N/A
Copyright N/A
Levelled N/A

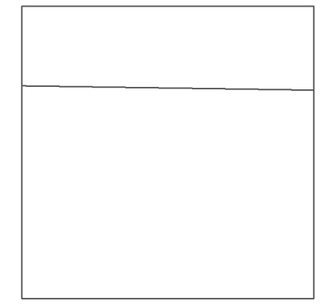

Surveyed N/A
Revised N/A
Edition N/A
Copyright N/A
Levelled N/A

Groundsure INSIGHTS

Powered by OS

Produced by
Groundsure Insights
T: 08444 159000
E: info@groundsure.com
W: www.groundsure.com

© Crown copyright and database rights 2024 Ordnance Survey 100035207

Production date: 17 June 2025

Map legend available at:
www.groundsure.com/sites/default/files/groundsure_legend.pdf

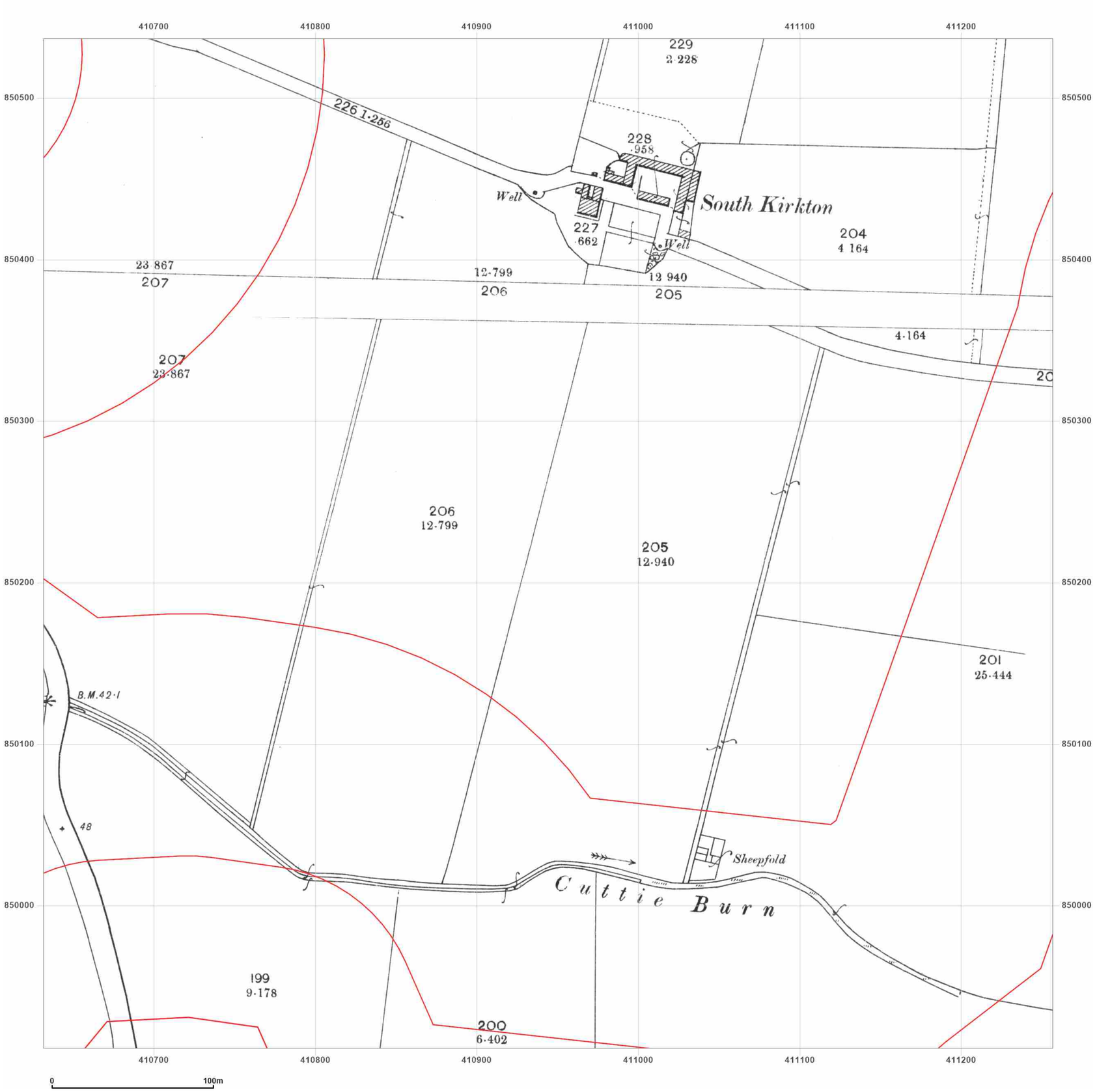


**Site Details:**

Peterhead

**Client Ref:** P114176UK001
**Report Ref:** WSP-AKM-TL7-4RJ-QFX_LS_9_10
**Grid Ref:** 410944, 850224

**Map Name:** County Series

**Map date:** **1901**

**Scale:** 1:2,500

**Printed at:** 1:2,500

N
W E
S

Surveyed 1901
Revised 1901
Edition N/A
Copyright N/A
Levelled N/A

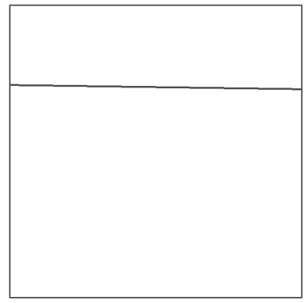

Surveyed 1901
Revised 1901
Edition N/A
Copyright N/A
Levelled N/A

Groundsure INSIGHTS

Powered by

Produced by
Groundsure Insights
T: 08444 159000
E: info@groundsure.com
W: www.groundsure.com

© Crown copyright and database rights 2024 Ordnance Survey 100035207

Production date: 17 June 2025

Map legend available at:
www.groundsure.com/sites/default/files/groundsure_legend.pdf

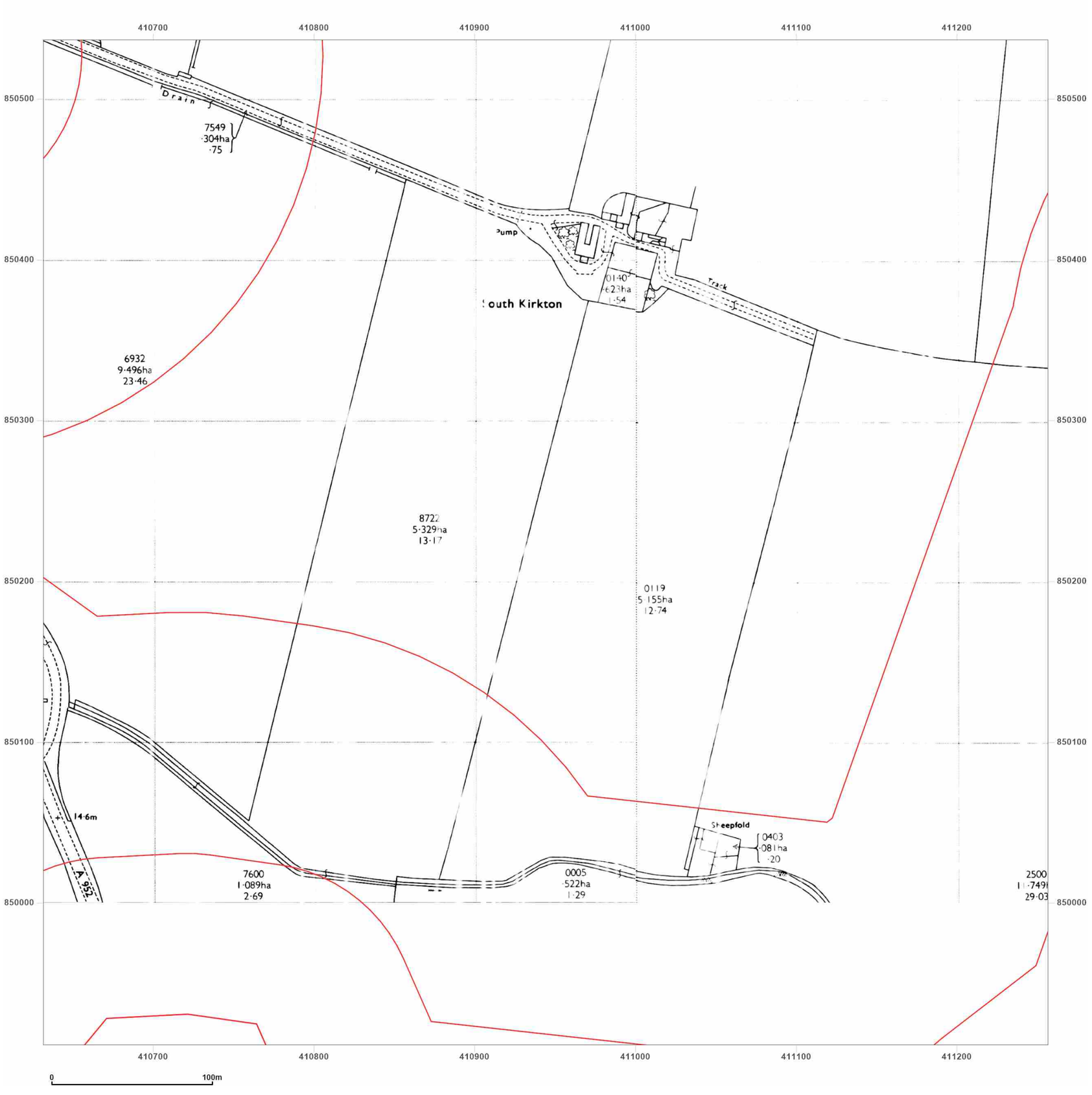


**Site Details:**

Peterhead

**Client Ref:** P114176UK001
**Report Ref:** WSP-AKM-TL7-4RJ-QFX_LS_9_10
**Grid Ref:** 410944, 850224

**Map Name:** National Grid

**Map date:** **1971**

**Scale:** 1:2,500

**Printed at:** 1:2,500

N
W E
S

Surveyed N/A
Revised N/A
Edition N/A
Copyright N/A
Levelled N/A

Surveyed N/A
Revised N/A
Edition N/A
Copyright N/A
Levelled N/A

Produced by
Groundsure Insights
T: 08444 159000
E: info@groundsure.com
W: www.groundsure.com

© Crown copyright and database rights 2024 Ordnance Survey 100035207

Production date: 17 June 2025

Map legend available at:
www.groundsure.com/sites/default/files/groundsure_legend.pdf




**Site Details:**

Peterhead

**Client Ref:** P114176UK001
**Report Ref:** WSP-AKM-TL7-4RJ-QFX_LS_9_10
**Grid Ref:** 410944, 850224

**Map Name:** National Grid

**Map date:** **1971**

**Scale:** 1:2,500

**Printed at:** 1:2,500

N
W E
S

Surveyed 1971
Revised 1971
Edition N/A
Copyright 1971
Levelled 1955

Groundsure INSIGHTS

Powered by OS

Produced by
Groundsure Insights
T: 08444 159000
E: info@groundsure.com
W: www.groundsure.com

© Crown copyright and database rights 2024 Ordnance Survey 100035207

Production date: 17 June 2025

Map legend available at:
www.groundsure.com/sites/default/files/groundsure_legend.pdf




**Site Details:**

Peterhead

**Client Ref:** P114176UK001
**Report Ref:** WSP-AKM-TL7-4RJ-QFX_LS_9_10
**Grid Ref:** 410944, 850224

**Map Name:** National Grid

**Map date:** **1994**

**Scale:** 1:2,500

**Printed at:** 1:2,500

N
W E
S

Surveyed 1994
Revised N/A
Edition N/A
Copyright 1994
Levelled N/A

Surveyed N/A
Revised N/A
Edition N/A
Copyright 1994
Levelled N/A

Surveyed N/A
Revised N/A
Edition N/A
Copyright 1994
Levelled N/A

Surveyed N/A
Revised N/A
Edition N/A
Copyright 1994
Levelled N/A

Groundsure INSIGHTS

Powered by OS

Produced by
Groundsure Insights
T: 08444 159000
E: info@groundsure.com
W: www.groundsure.com

© Crown copyright and database rights 2024 Ordnance Survey 100035207

Production date: 17 June 2025

Map legend available at:
www.groundsure.com/sites/default/files/groundsure_legend.pdf

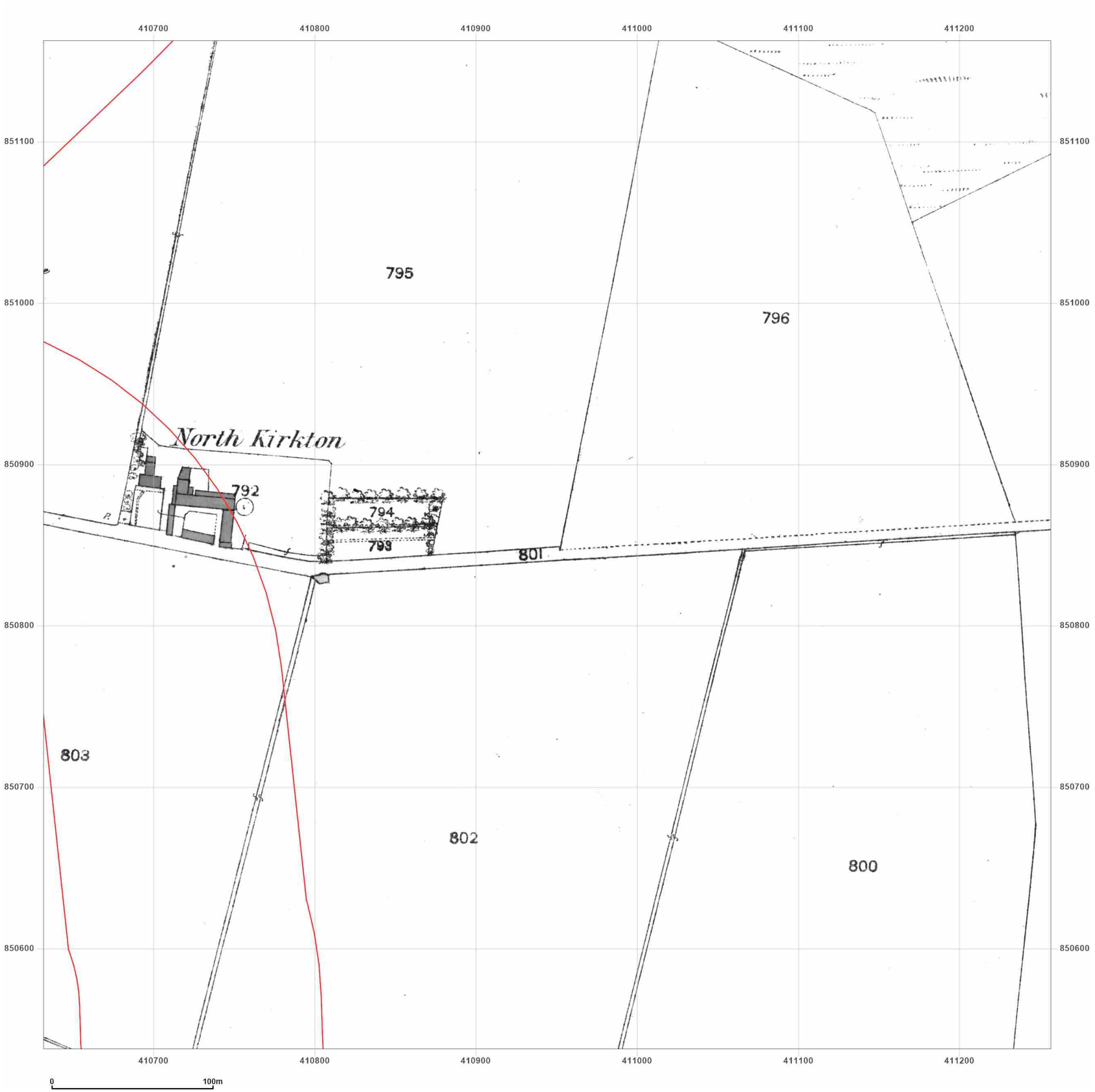


**Site Details:**

Peterhead

**Client Ref:** P114176UK001
**Report Ref:** WSP-AKM-TL7-4RJ-QFX_LS_9_11
**Grid Ref:** 410944, 850850

**Map Name:** County Series

**Map date:** **1857**

**Scale:** 1:2,500

**Printed at:** 1:2,500

N
W E
S

Surveyed N/A
Revised N/A
Edition N/A
Copyright N/A
Levelled N/A

Groundsure INSIGHTS

Powered by OS

Produced by
Groundsure Insights
T: 08444 159000
E: info@groundsure.com
W: www.groundsure.com

© Crown copyright and database rights 2024 Ordnance Survey 100035207

Production date: 17 June 2025

Map legend available at:
www.groundsure.com/sites/default/files/groundsure_legend.pdf

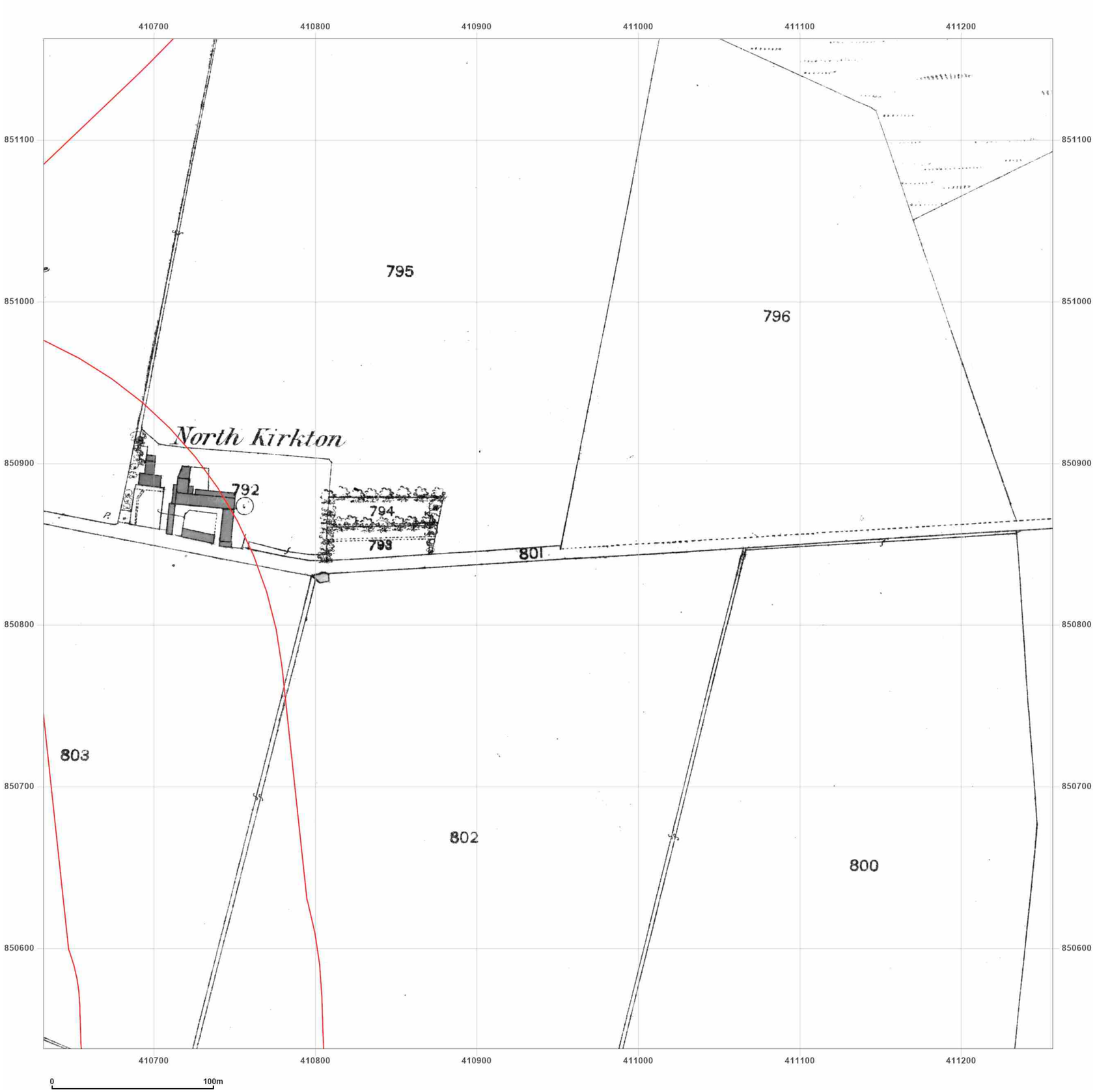


**Site Details:**

Peterhead

**Client Ref:** P114176UK001
**Report Ref:** WSP-AKM-TL7-4RJ-QFX_LS_9_11
**Grid Ref:** 410944, 850850

**Map Name:** County Series

**Map date:** **1870**

**Scale:** 1:2,500

**Printed at:** 1:2,500

N
W E
S

Surveyed N/A
Revised N/A
Edition N/A
Copyright N/A
Levelled N/A

Produced by
Groundsure Insights
T: 08444 159000
E: info@groundsure.com
W: www.groundsure.com

© Crown copyright and database rights 2024 Ordnance Survey 100035207

Production date: 17 June 2025

Map legend available at:
www.groundsure.com/sites/default/files/groundsure_legend.pdf

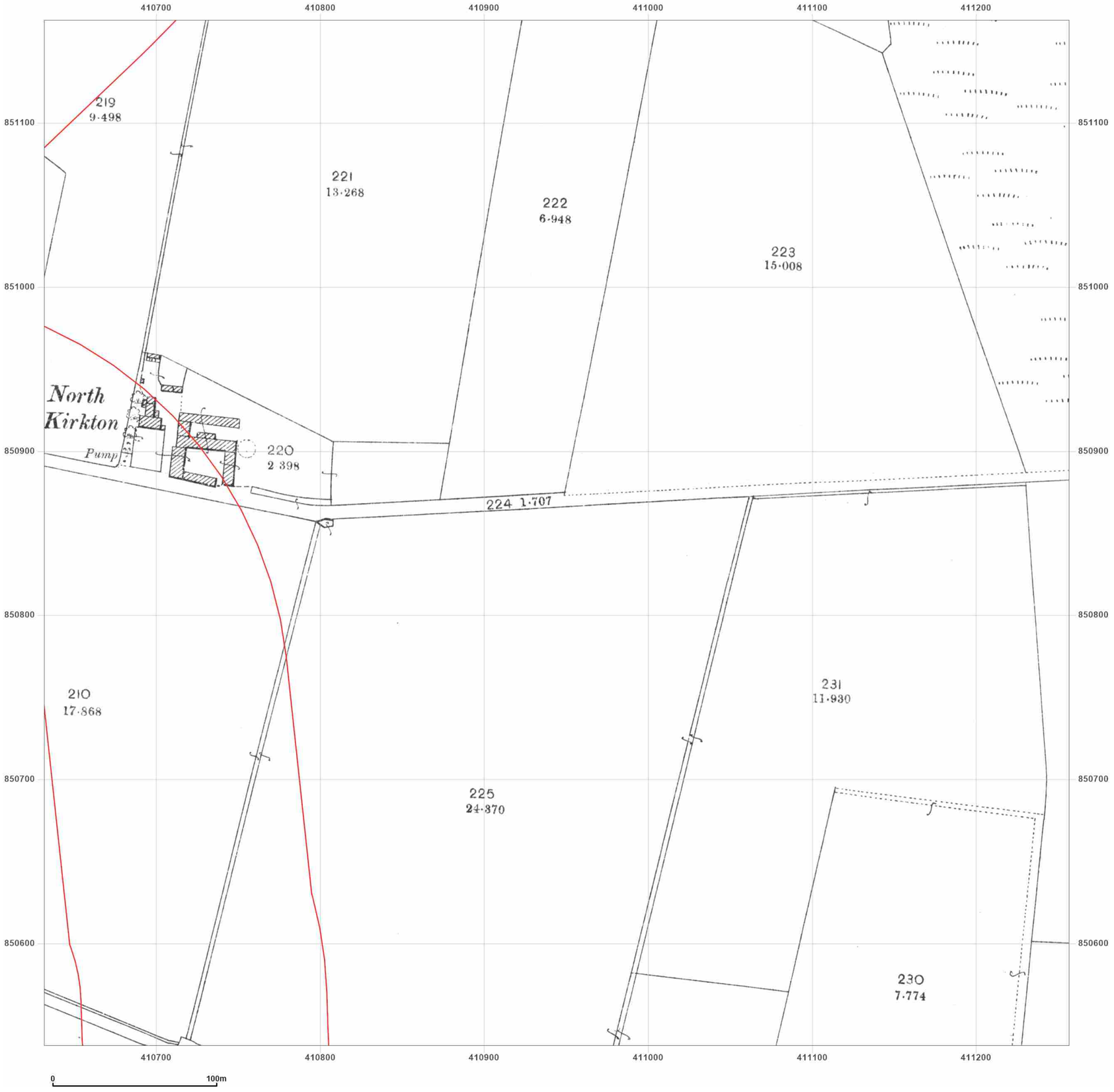


**Site Details:**

Peterhead

**Client Ref:** P114176UK001
**Report Ref:** WSP-AKM-TL7-4RJ-QFX_LS_9_11
**Grid Ref:** 410944, 850850

**Map Name:** County Series

**Map date:** **1901**

**Scale:** 1:2,500

**Printed at:** 1:2,500

N
W E
S

Surveyed 1901
Revised 1901
Edition N/A
Copyright N/A
Levelled N/A

Groundsure INSIGHTS

Powered by OS

Produced by
Groundsure Insights
T: 08444 159000
E: info@groundsure.com
W: www.groundsure.com

© Crown copyright and database rights 2024 Ordnance Survey 100035207

Production date: 17 June 2025

Map legend available at:
www.groundsure.com/sites/default/files/groundsure_legend.pdf

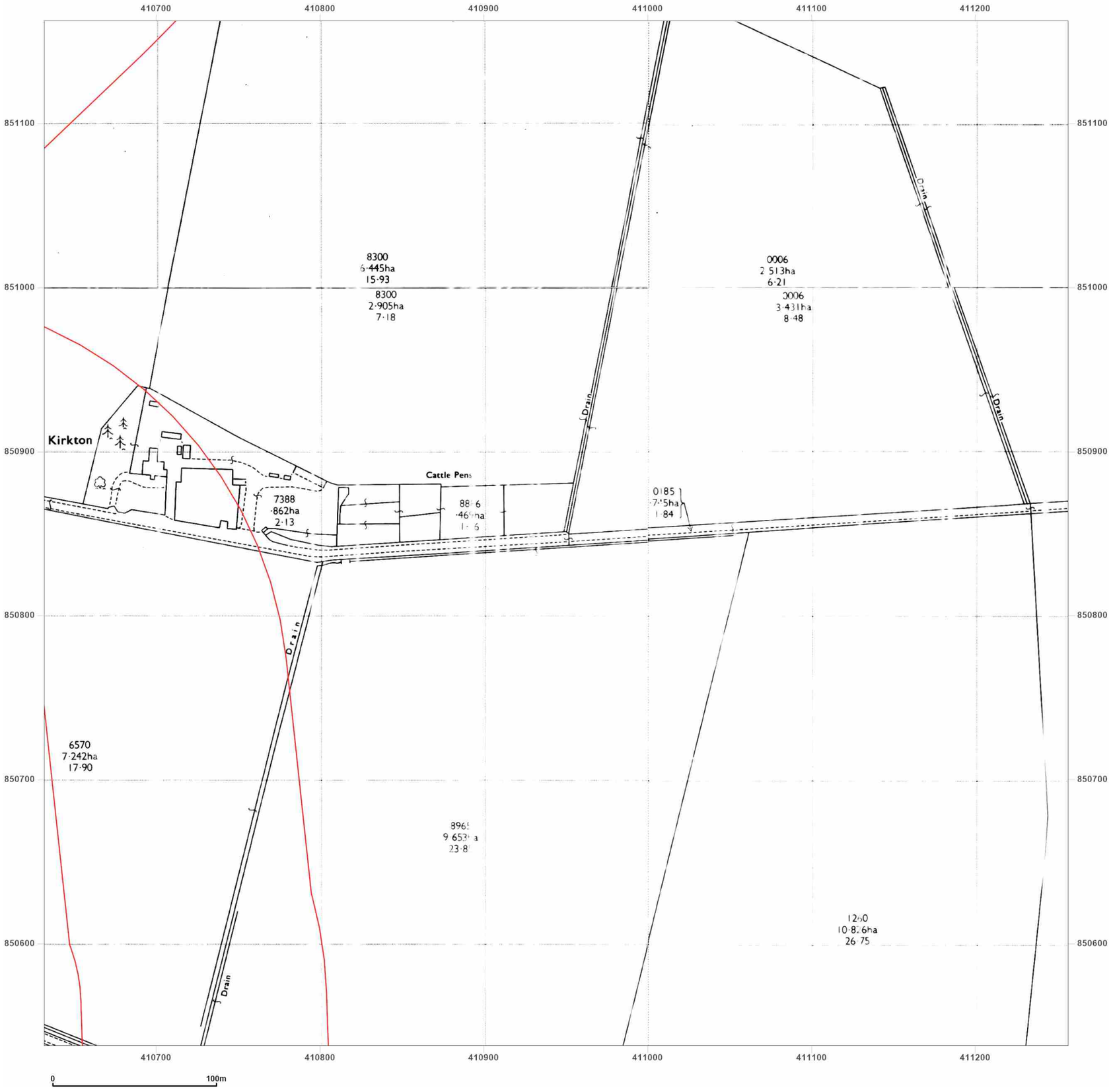


**Site Details:**

Peterhead

**Client Ref:** P114176UK001
**Report Ref:** WSP-AKM-TL7-4RJ-QFX_LS_9_11
**Grid Ref:** 410944, 850850

**Map Name:** National Grid

**Map date:** **1971**

**Scale:** 1:2,500

**Printed at:** 1:2,500

N
W E
S

Surveyed N/A
Revised N/A
Edition N/A
Copyright N/A
Levelled N/A

Surveyed N/A
Revised N/A
Edition N/A
Copyright N/A
Levelled N/A

Surveyed N/A
Revised N/A
Edition N/A
Copyright N/A
Levelled N/A

Surveyed N/A
Revised N/A
Edition N/A
Copyright N/A
Levelled N/A

Groundsure INSIGHTS

Powered by OS

Produced by
Groundsure Insights
T: 08444 159000
E: info@groundsure.com
W: www.groundsure.com

© Crown copyright and database rights 2024 Ordnance Survey 100035207

Production date: 17 June 2025

Map legend available at:
www.groundsure.com/sites/default/files/groundsure_legend.pdf

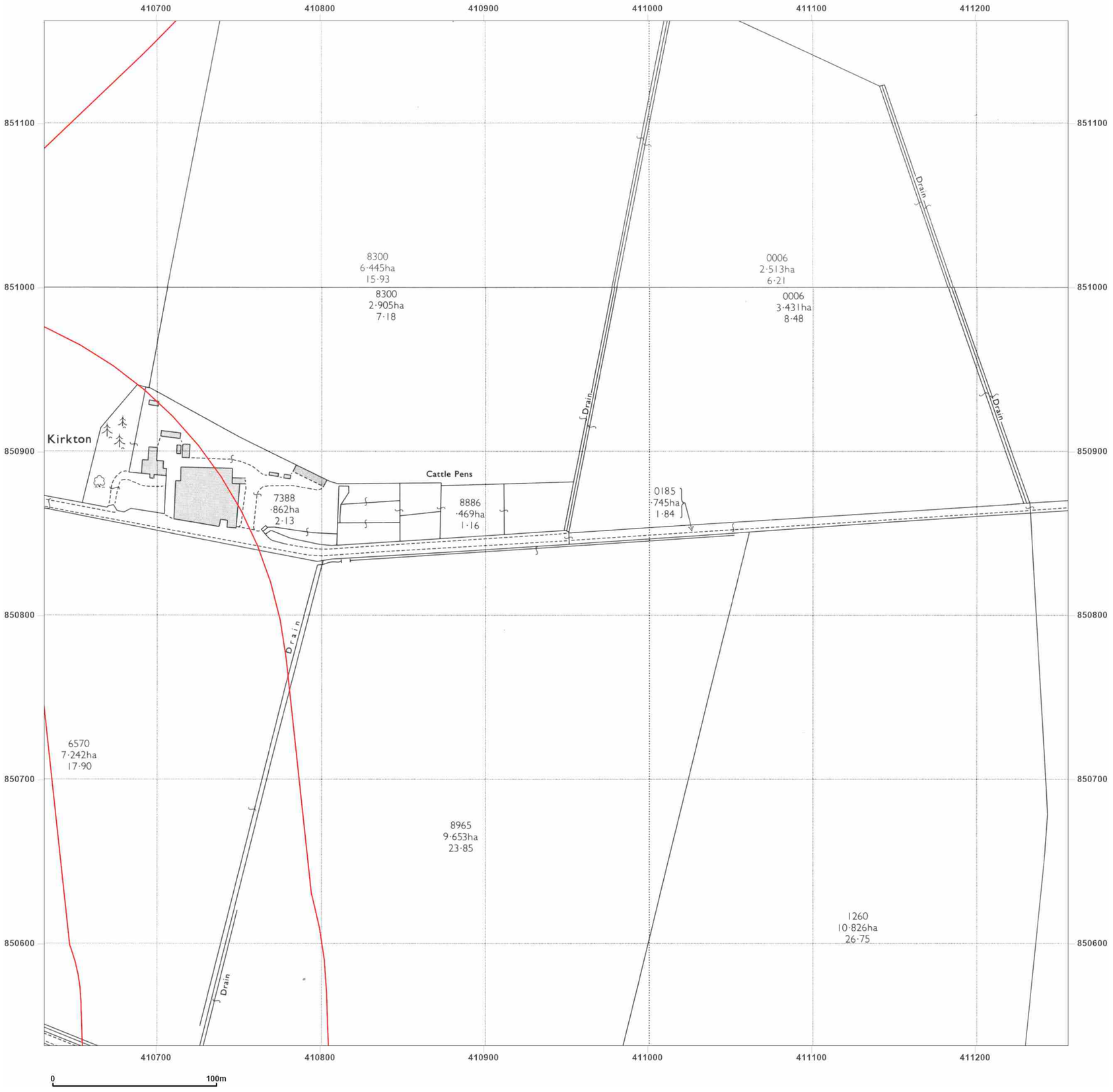


**Site Details:**

Peterhead

**Client Ref:** P114176UK001
**Report Ref:** WSP-AKM-TL7-4RJ-QFX_LS_9_11
**Grid Ref:** 410944, 850850

**Map Name:** National Grid

**Map date:** **1971**

**Scale:** 1:2,500

**Printed at:** 1:2,500

N
W E
S

Surveyed 1970
Revised 1970
Edition N/A
Copyright 1971
Levelled 1956

Surveyed 1971
Revised 1971
Edition N/A
Copyright 1971
Levelled 1955

Groundsure INSIGHTS

Powered by

Produced by
Groundsure Insights
T: 08444 159000
E: info@groundsure.com
W: www.groundsure.com

© Crown copyright and database rights 2024 Ordnance Survey 100035207

Production date: 17 June 2025

Map legend available at:
www.groundsure.com/sites/default/files/groundsure_legend.pdf

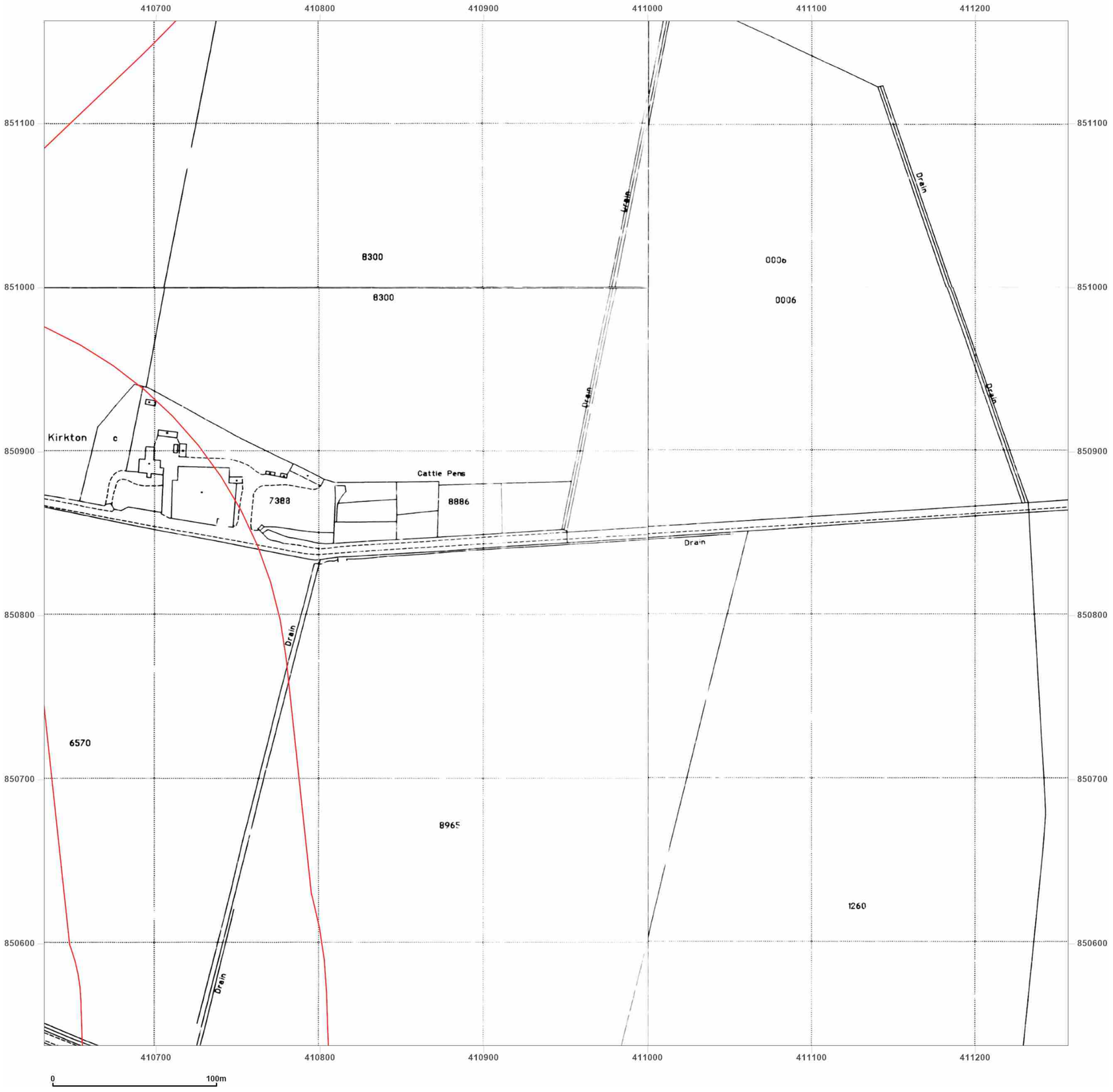


**Site Details:**

Peterhead

**Client Ref:** P114176UK001
**Report Ref:** WSP-AKM-TL7-4RJ-QFX_LS_9_11
**Grid Ref:** 410944, 850850

**Map Name:** National Grid

**Map date:** **1994**

**Scale:** 1:2,500

**Printed at:** 1:2,500

N
W E
S

Surveyed 1994
Revised N/A
Edition N/A
Copyright 1994
Levelled N/A

Surveyed 1994
Revised N/A
Edition N/A
Copyright 1994
Levelled N/A

Surveyed 1994
Revised N/A
Edition N/A
Copyright 1994
Levelled N/A

Surveyed N/A
Revised N/A
Edition N/A
Copyright 1994
Levelled N/A

Groundsure INSIGHTS

Powered by OS

Produced by
Groundsure Insights
T: 08444 159000
E: info@groundsure.com
W: www.groundsure.com

© Crown copyright and database rights 2024 Ordnance Survey 100035207

Production date: 17 June 2025

Map legend available at:
www.groundsure.com/sites/default/files/groundsure_legend.pdf

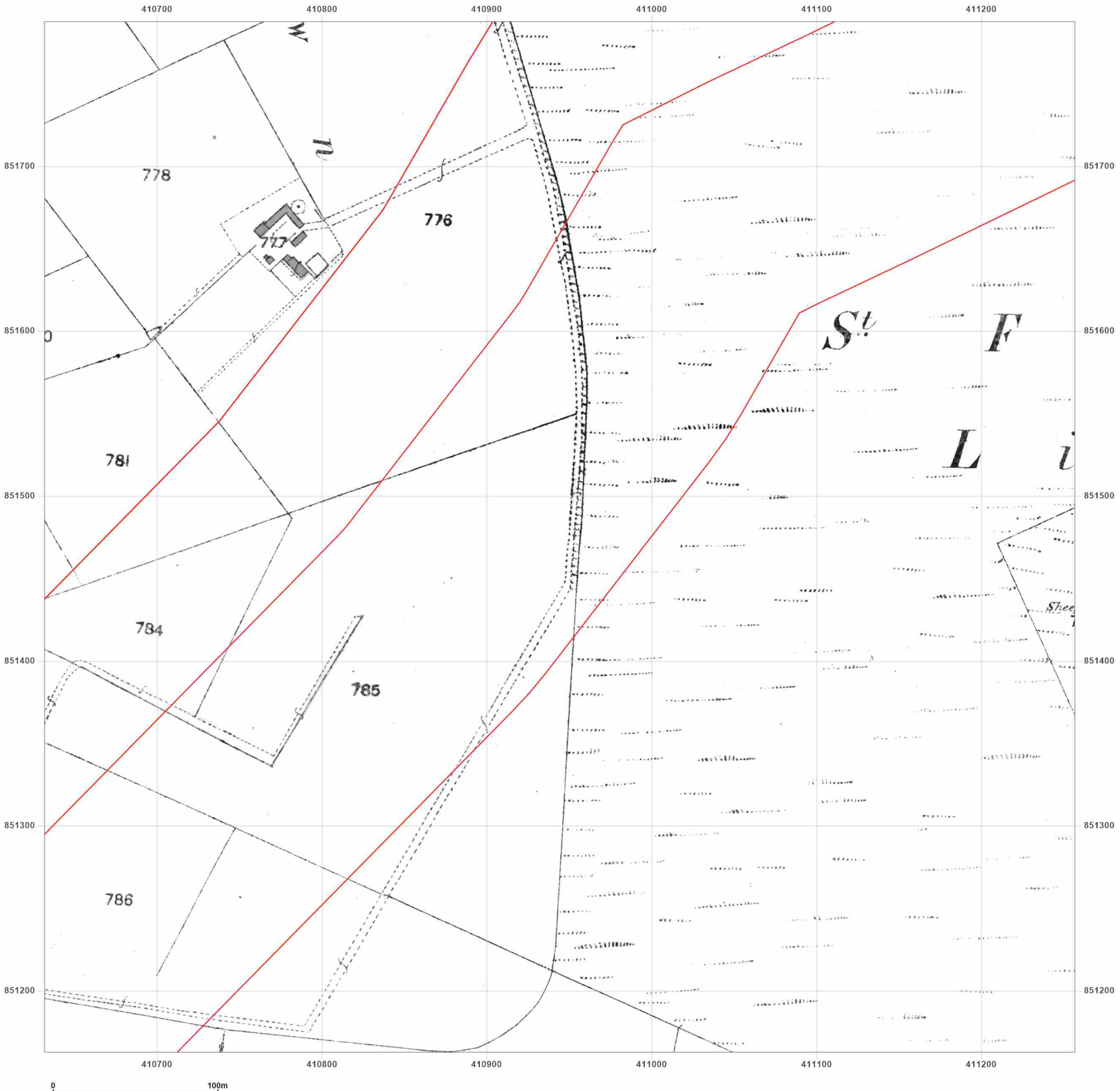


**Site Details:**

Peterhead

**Client Ref:** P114176UK001
**Report Ref:** WSP-AKM-TL7-4RJ-QFX_LS_9_12
**Grid Ref:** 410944, 851475

**Map Name:** County Series

**Map date:** **1857**

**Scale:** 1:2,500

**Printed at:** 1:2,500

N
W E
S

Surveyed N/A
Revised N/A
Edition N/A
Copyright N/A
Levelled N/A

Groundsure INSIGHTS

Powered by OS

Produced by
Groundsure Insights
T: 08444 159000
E: info@groundsure.com
W: www.groundsure.com

© Crown copyright and database rights 2024 Ordnance Survey 100035207

Production date: 17 June 2025

Map legend available at:
www.groundsure.com/sites/default/files/groundsure_legend.pdf

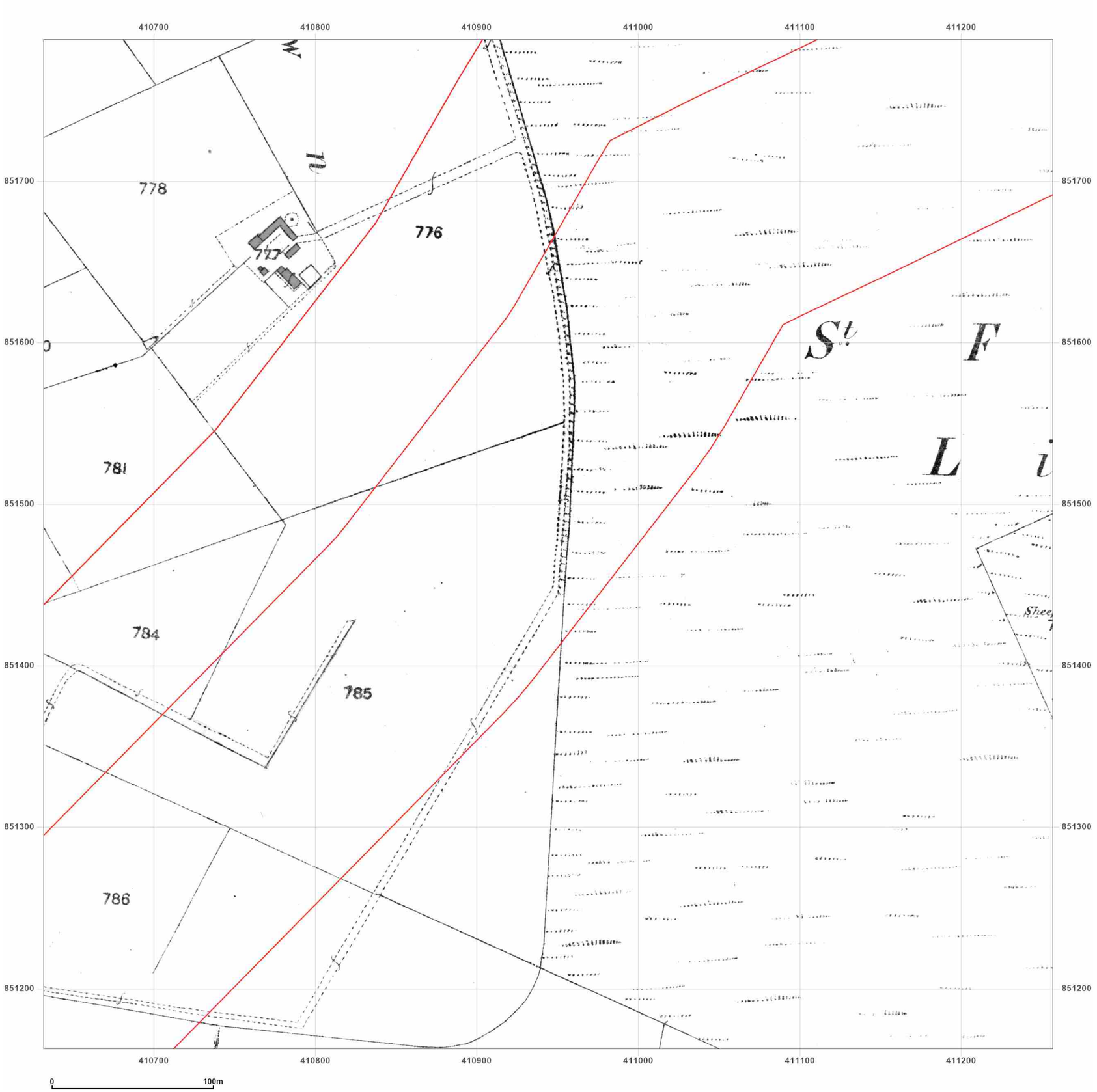


**Site Details:**

Peterhead

**Client Ref:** P114176UK001
**Report Ref:** WSP-AKM-TL7-4RJ-QFX_LS_9_12
**Grid Ref:** 410944, 851475

**Map Name:** County Series

**Map date:** **1870**

**Scale:** 1:2,500

**Printed at:** 1:2,500

N
W E
S

Surveyed N/A
Revised N/A
Edition N/A
Copyright N/A
Levelled N/A

Groundsure INSIGHTS

Powered by OS

Produced by
Groundsure Insights
T: 08444 159000
E: info@groundsure.com
W: www.groundsure.com

© Crown copyright and database rights 2024 Ordnance Survey 100035207

Production date: 17 June 2025

Map legend available at:
www.groundsure.com/sites/default/files/groundsure_legend.pdf

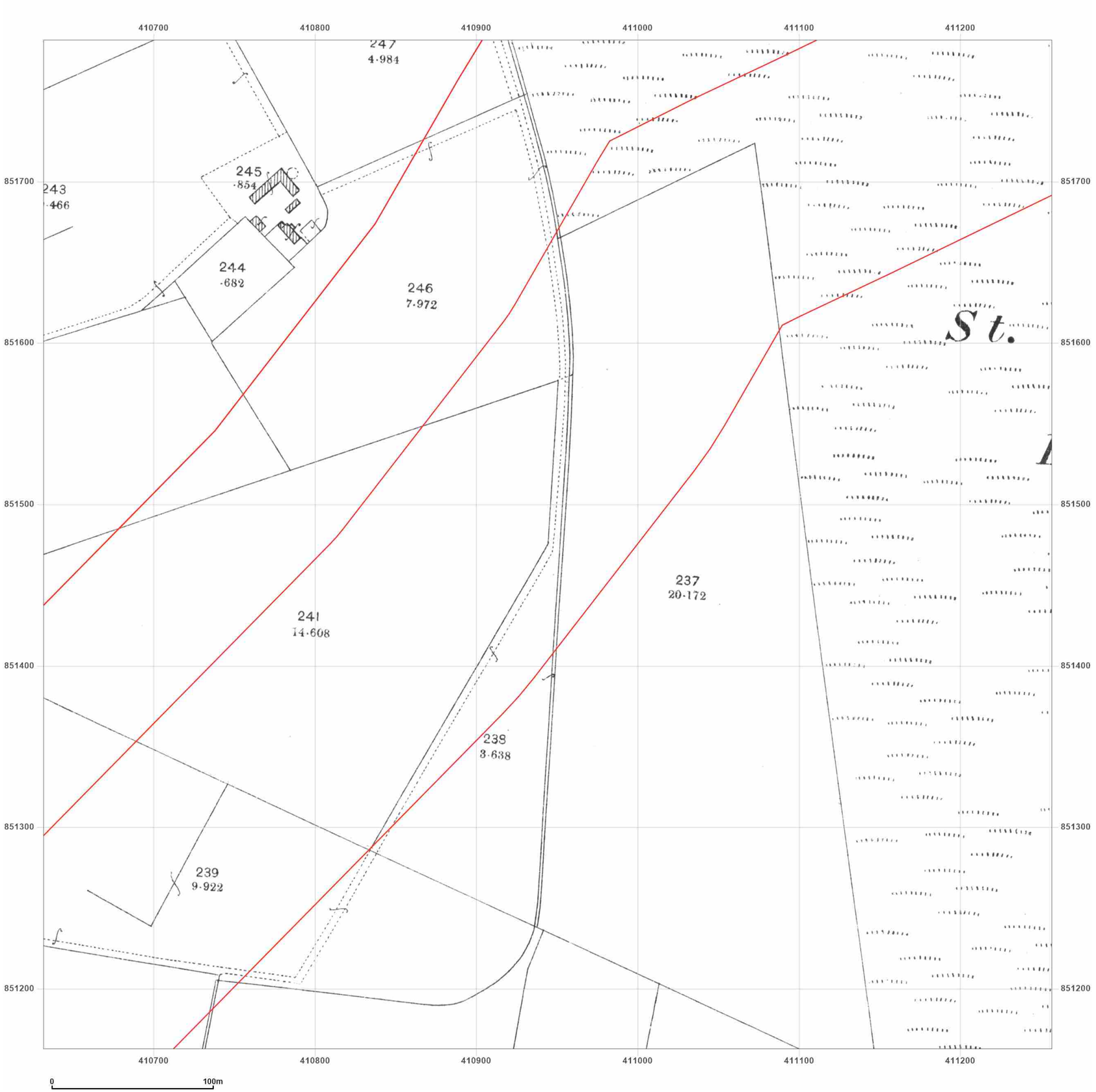


**Site Details:**

Peterhead

**Client Ref:** P114176UK001
**Report Ref:** WSP-AKM-TL7-4RJ-QFX_LS_9_12
**Grid Ref:** 410944, 851475

**Map Name:** County Series

**Map date:** **1901**

**Scale:** 1:2,500

**Printed at:** 1:2,500

N
W E
S

Surveyed 1901
Revised 1901
Edition N/A
Copyright N/A
Levelled N/A

Groundsure INSIGHTS

Powered by OS

Produced by
Groundsure Insights
T: 08444 159000
E: info@groundsure.com
W: www.groundsure.com

© Crown copyright and database rights 2024 Ordnance Survey 100035207

Production date: 17 June 2025

Map legend available at:
www.groundsure.com/sites/default/files/groundsure_legend.pdf

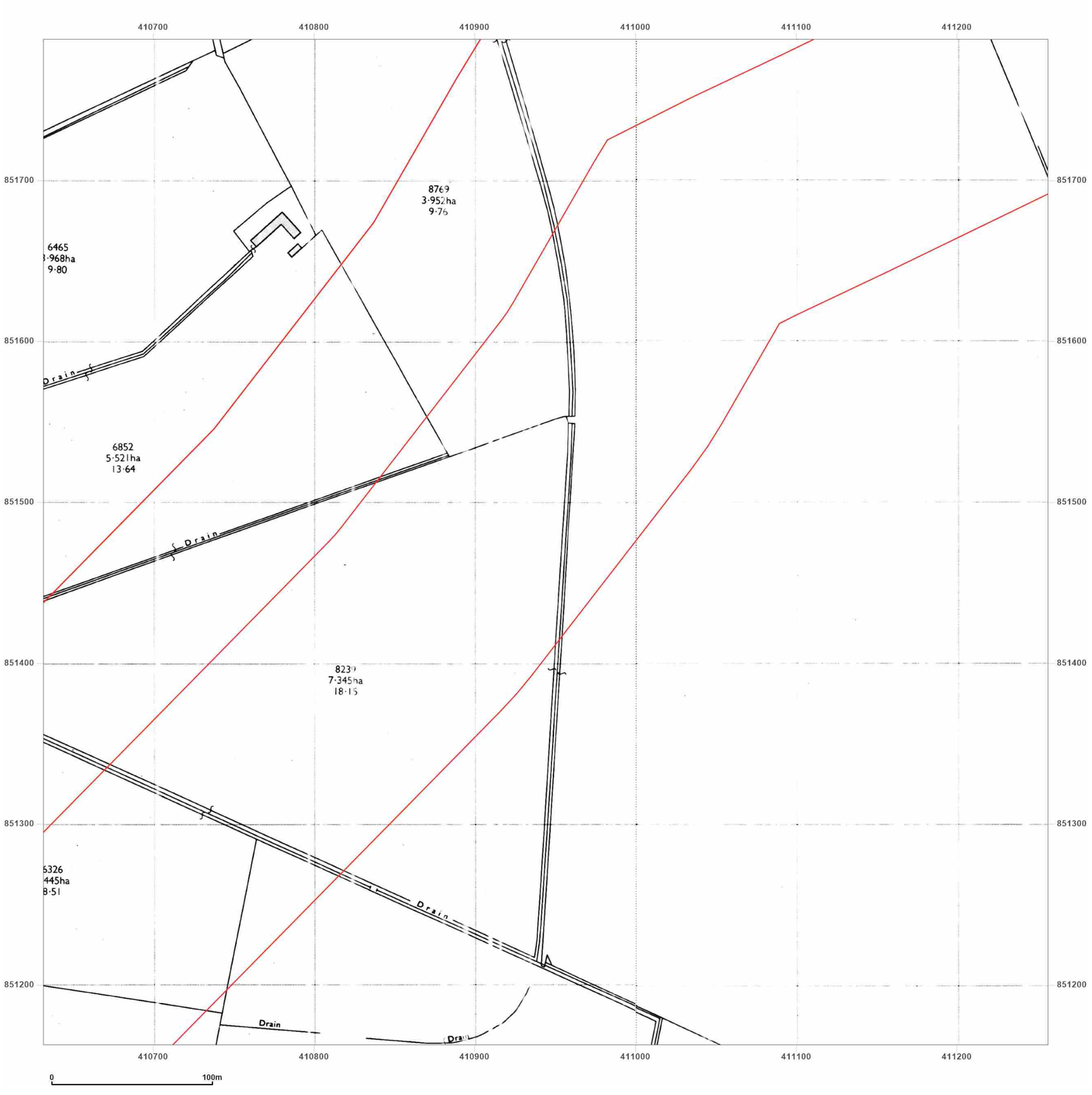


**Site Details:**

Peterhead

**Client Ref:** P114176UK001
**Report Ref:** WSP-AKM-TL7-4RJ-QFX_LS_9_12
**Grid Ref:** 410944, 851475

**Map Name:** National Grid

**Map date:** **1971**

**Scale:** 1:2,500

**Printed at:** 1:2,500

N
W E
S

Surveyed N/A
Revised N/A
Edition N/A
Copyright N/A
Levelled N/A

Surveyed N/A
Revised N/A
Edition N/A
Copyright N/A
Levelled N/A

Groundsure INSIGHTS

Powered by OS

Produced by
Groundsure Insights
T: 08444 159000
E: info@groundsure.com
W: www.groundsure.com

© Crown copyright and database rights 2024 Ordnance Survey 100035207

Production date: 17 June 2025

Map legend available at:
www.groundsure.com/sites/default/files/groundsure_legend.pdf

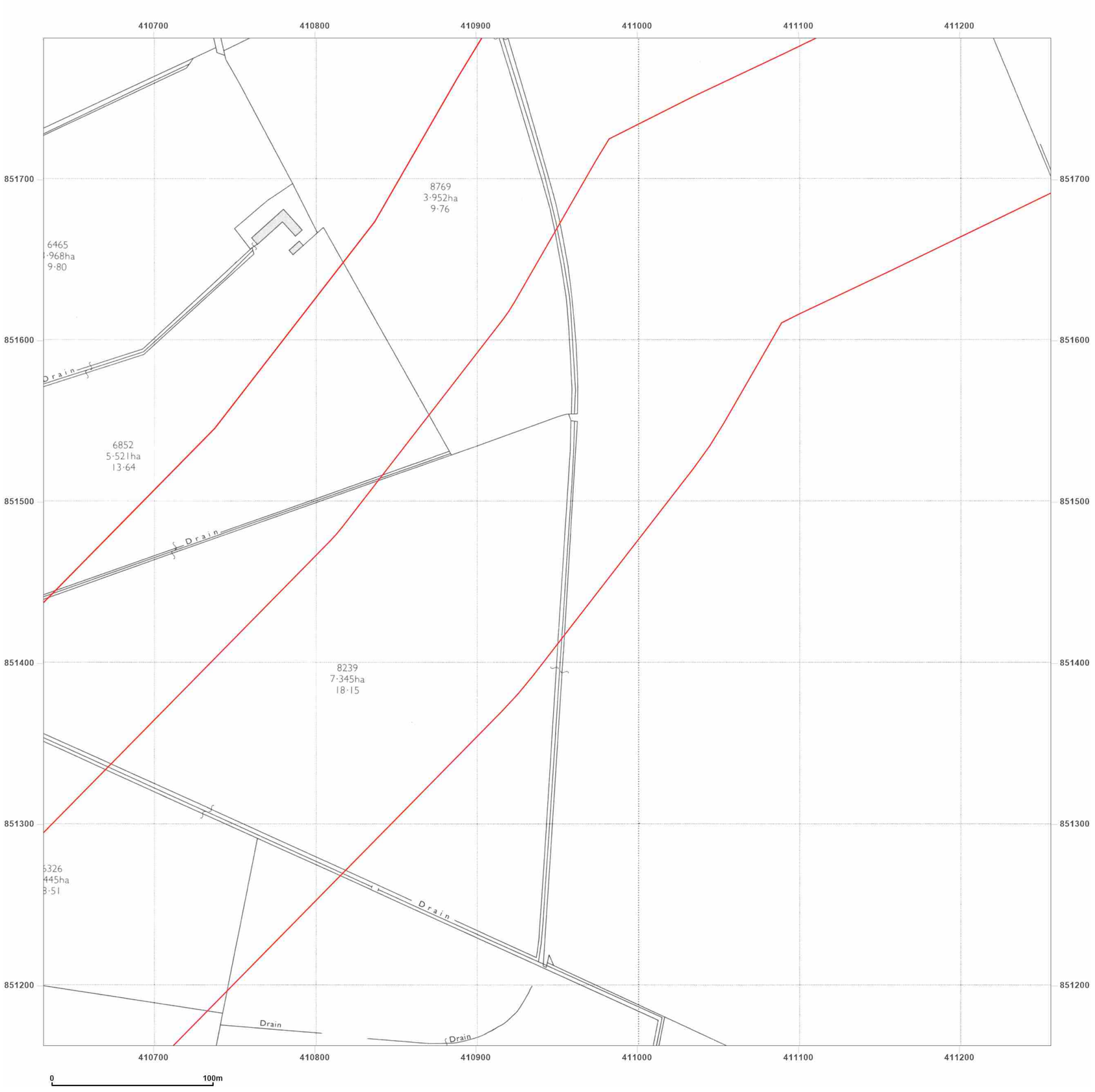


**Site Details:**

Peterhead

**Client Ref:** P114176UK001
**Report Ref:** WSP-AKM-TL7-4RJ-QFX_LS_9_12
**Grid Ref:** 410944, 851475

**Map Name:** National Grid

**Map date:** **1971**

**Scale:** 1:2,500

**Printed at:** 1:2,500

N
W E
S

Surveyed 1970
Revised 1970
Edition N/A
Copyright 1971
Levelled 1956

Groundsure INSIGHTS

Powered by OS

Produced by
Groundsure Insights
T: 08444 159000
E: info@groundsure.com
W: www.groundsure.com

© Crown copyright and database rights 2024 Ordnance Survey 100035207

Production date: 17 June 2025

Map legend available at:
www.groundsure.com/sites/default/files/groundsure_legend.pdf




**Site Details:**

Peterhead

**Client Ref:** P114176UK001
**Report Ref:** WSP-AKM-TL7-4RJ-QFX_LS_9_12
**Grid Ref:** 410944, 851475

**Map Name:** National Grid

**Map date:** **1994**

**Scale:** 1:2,500

**Printed at:** 1:2,500

N
W E
S

Surveyed 1994
Revised N/A
Edition N/A
Copyright 1994
Levelled N/A

Surveyed 1994
Revised N/A
Edition N/A
Copyright 1994
Levelled N/A

Groundsure INSIGHTS

Powered by OS

Produced by
Groundsure Insights
T: 08444 159000
E: info@groundsure.com
W: www.groundsure.com

© Crown copyright and database rights 2024 Ordnance Survey 100035207

Production date: 17 June 2025

Map legend available at:
www.groundsure.com/sites/default/files/groundsure_legend.pdf

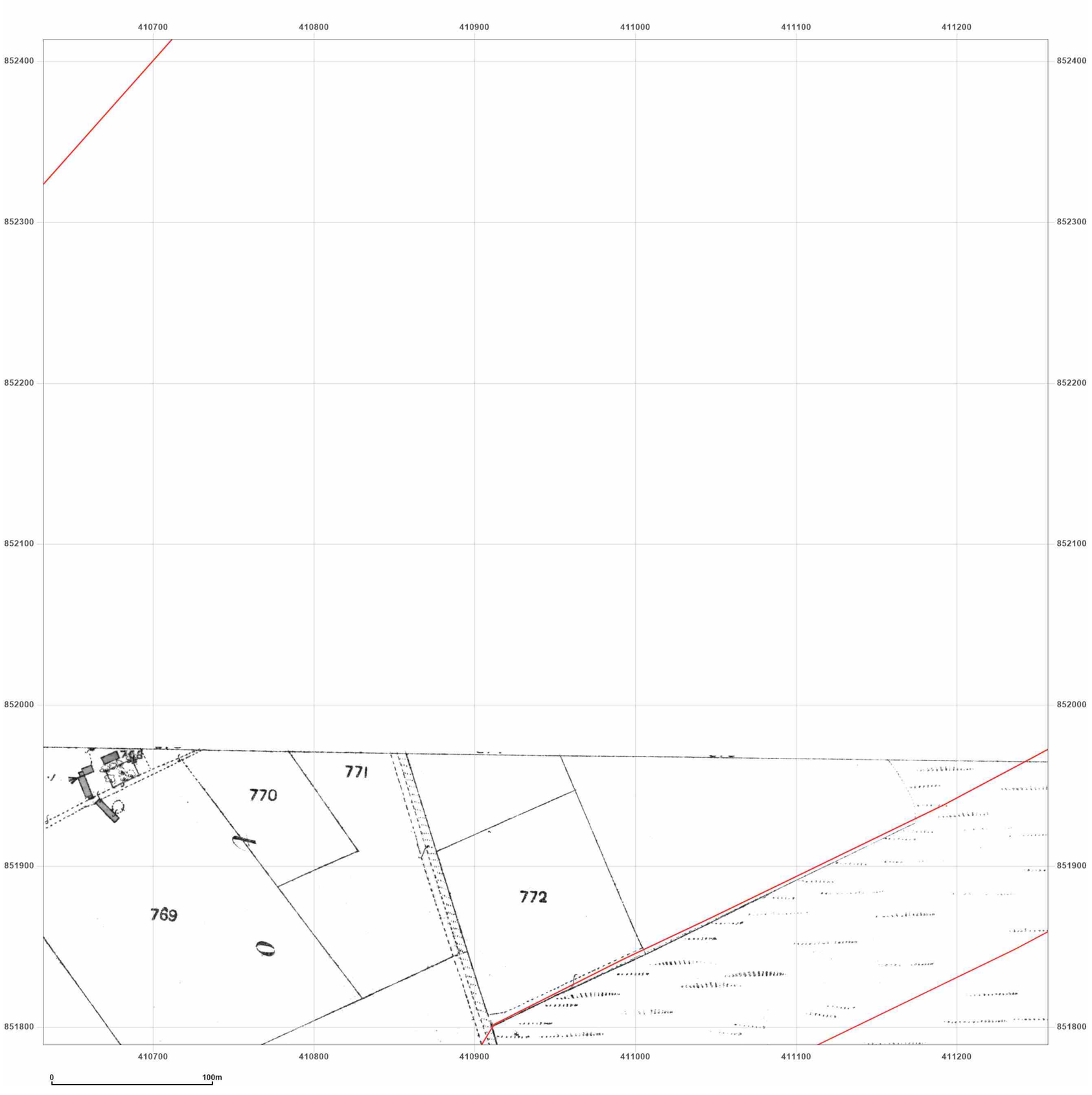


**Site Details:**

Peterhead

**Client Ref:** P114176UK001
**Report Ref:** WSP-AKM-TL7-4RJ-QFX_LS_9_13
**Grid Ref:** 410944, 852101

**Map Name:** County Series

**Map date:** **1857**

**Scale:** 1:2,500

**Printed at:** 1:2,500

N
W E
S

Surveyed N/A
Revised N/A
Edition N/A
Copyright N/A
Levelled N/A

Groundsure INSIGHTS

Powered by OS

Produced by
Groundsure Insights
T: 08444 159000
E: info@groundsure.com
W: www.groundsure.com

© Crown copyright and database rights 2024 Ordnance Survey 100035207

Production date: 17 June 2025

Map legend available at:
www.groundsure.com/sites/default/files/groundsure_legend.pdf

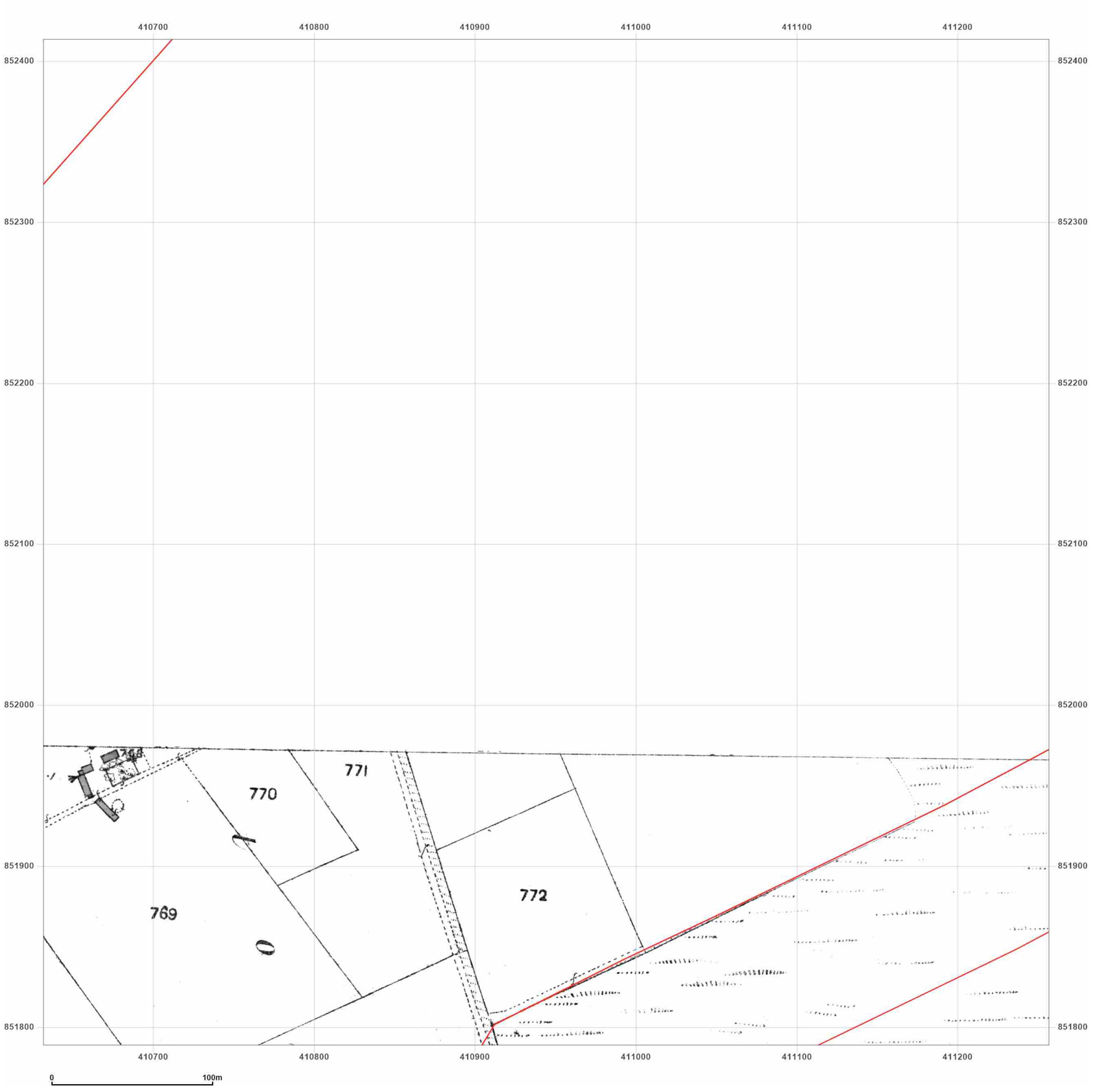


**Site Details:**

Peterhead

**Client Ref:** P114176UK001
**Report Ref:** WSP-AKM-TL7-4RJ-QFX_LS_9_13
**Grid Ref:** 410944, 852101

**Map Name:** County Series

**Map date:** **1870**

**Scale:** 1:2,500

**Printed at:** 1:2,500

N
W E
S

Surveyed N/A
Revised N/A
Edition N/A
Copyright N/A
Levelled N/A

Groundsure INSIGHTS

Powered by

Produced by
Groundsure Insights
T: 08444 159000
E: info@groundsure.com
W: www.groundsure.com

© Crown copyright and database rights 2024 Ordnance Survey 100035207

Production date: 17 June 2025

Map legend available at:
www.groundsure.com/sites/default/files/groundsure_legend.pdf

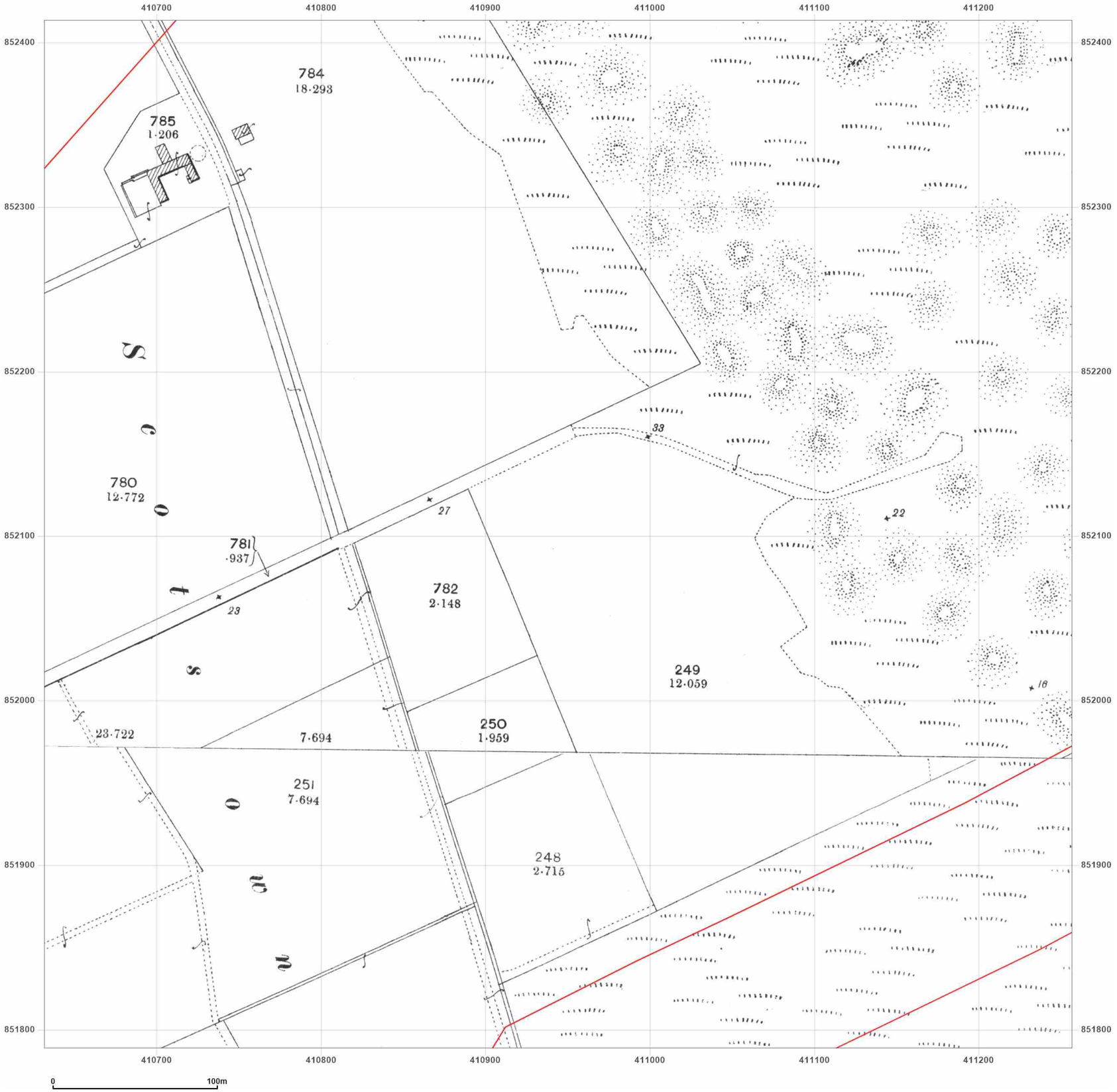


**Site Details:**

Peterhead

**Client Ref:** P114176UK001
**Report Ref:** WSP-AKM-TL7-4RJ-QFX_LS_9_13
**Grid Ref:** 410944, 852101

**Map Name:** County Series

**Map date:** **1901**

**Scale:** 1:2,500

**Printed at:** 1:2,500

N
W E
S

Surveyed 1901
Revised 1901
Edition N/A
Copyright N/A
Levelled N/A



Surveyed 1901
Revised 1901
Edition N/A
Copyright N/A
Levelled N/A

Groundsure INSIGHTS

Powered by OS

Produced by
Groundsure Insights
T: 08444 159000
E: info@groundsure.com
W: www.groundsure.com

© Crown copyright and database rights 2024 Ordnance Survey 100035207

Production date: 17 June 2025

Map legend available at:
www.groundsure.com/sites/default/files/groundsure_legend.pdf

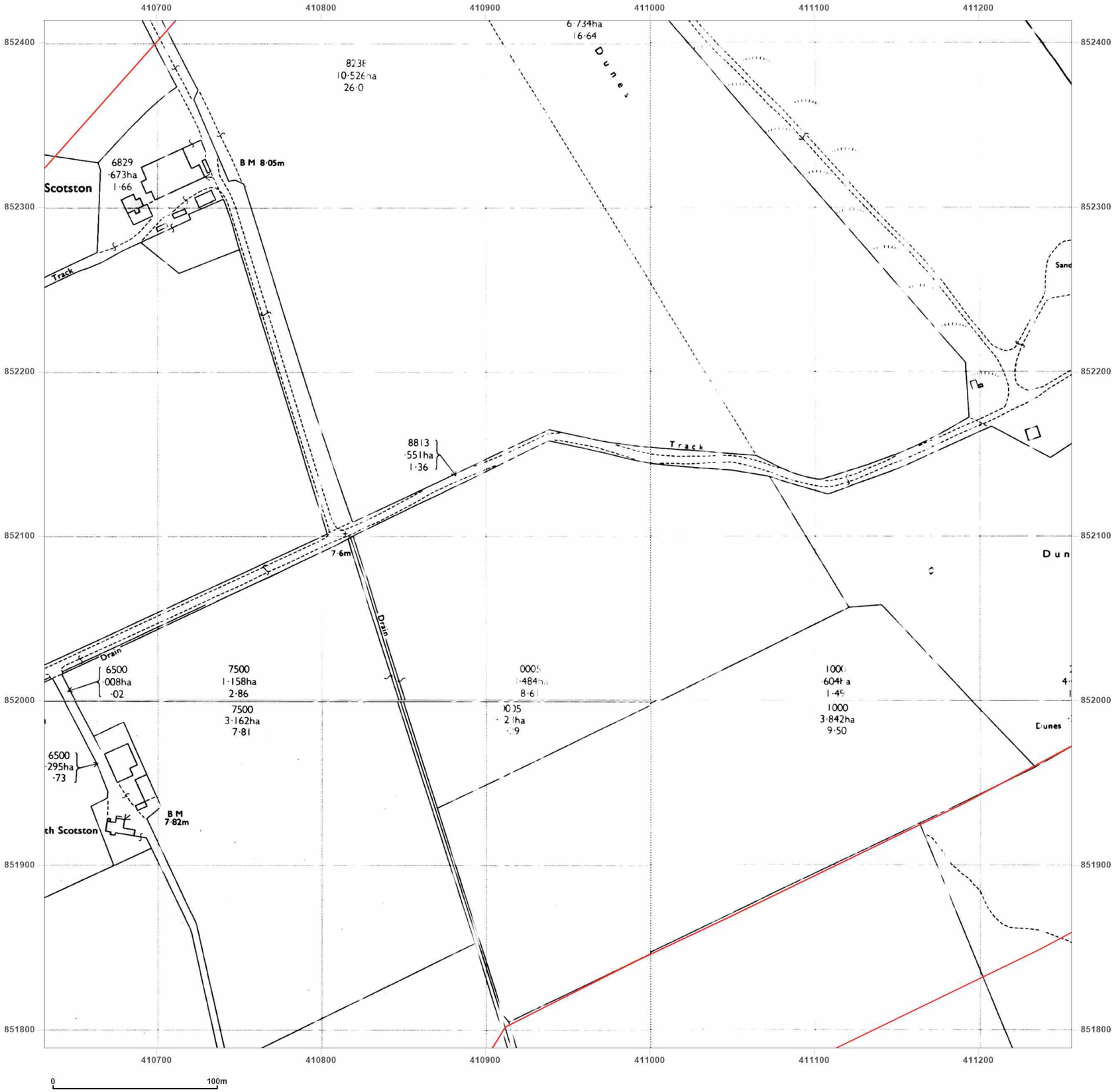


**Site Details:**

Peterhead

**Client Ref:** P114176UK001
**Report Ref:** WSP-AKM-TL7-4RJ-QFX_LS_9_13
**Grid Ref:** 410944, 852101

**Map Name:** National Grid

**Map date:** **1971**

**Scale:** 1:2,500

**Printed at:** 1:2,500

N
W E
S

Surveyed N/A
Revised N/A
Edition N/A
Copyright N/A
Levelled N/A

Surveyed N/A
Revised N/A
Edition N/A
Copyright N/A
Levelled N/A

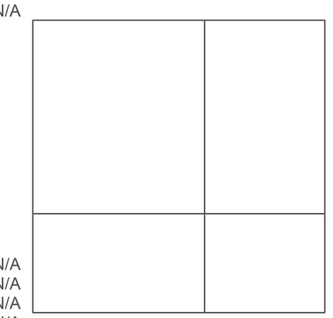

Surveyed N/A
Revised N/A
Edition N/A
Copyright N/A
Levelled N/A

Surveyed N/A
Revised N/A
Edition N/A
Copyright N/A
Levelled N/A

Groundsure INSIGHTS

Powered by OS

Produced by
Groundsure Insights
T: 08444 159000
E: info@groundsure.com
W: www.groundsure.com

© Crown copyright and database rights 2024 Ordnance Survey 100035207

Production date: 17 June 2025

Map legend available at:
www.groundsure.com/sites/default/files/groundsure_legend.pdf

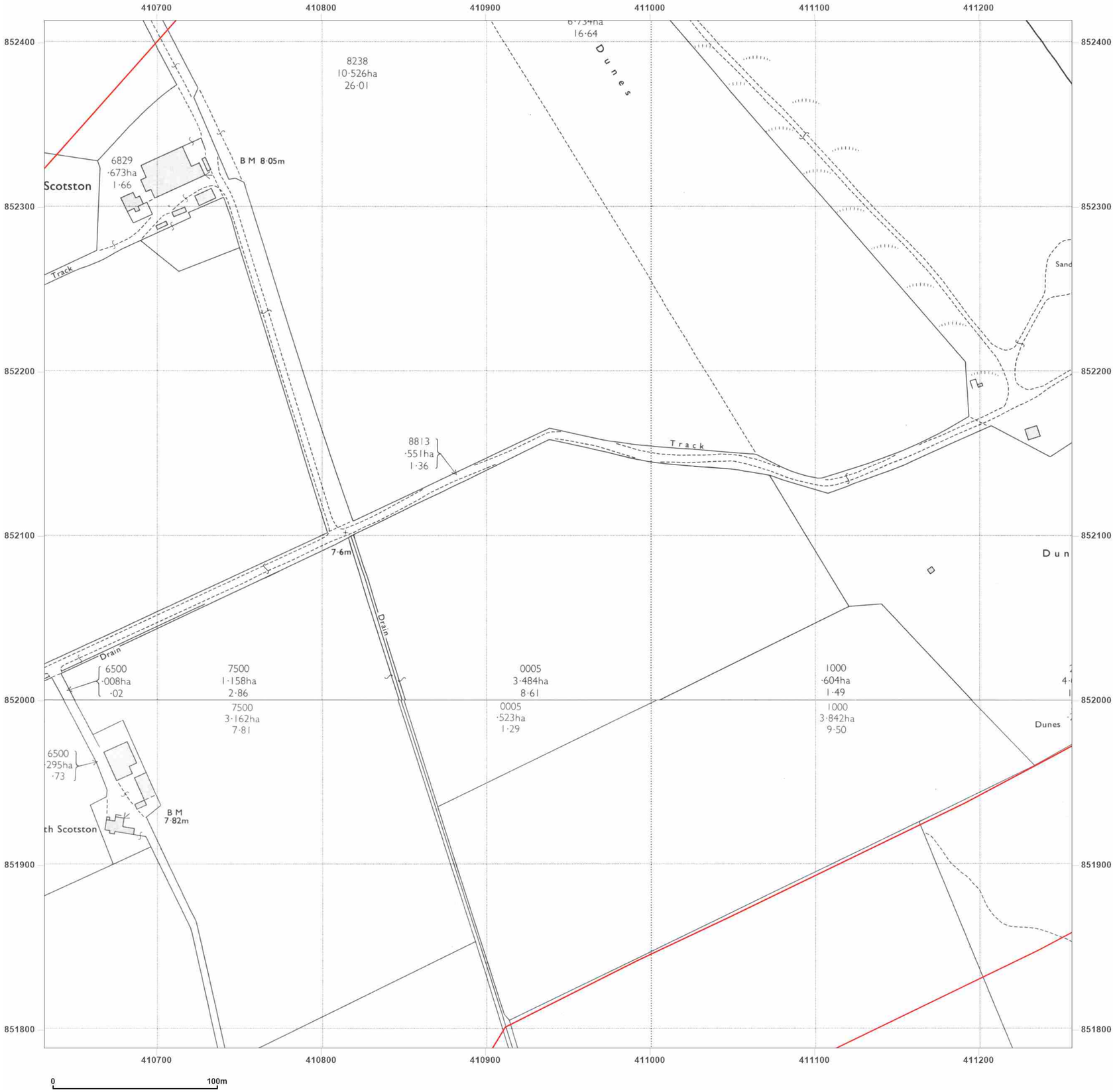


**Site Details:**

Peterhead

**Client Ref:** P114176UK001
**Report Ref:** WSP-AKM-TL7-4RJ-QFX_LS_9_13
**Grid Ref:** 410944, 852101

**Map Name:** National Grid

**Map date:** **1971**

**Scale:** 1:2,500

**Printed at:** 1:2,500

N
W E
S

Surveyed 1970
Revised 1970
Edition N/A
Copyright 1971
Levelled 1955

Surveyed 1970
Revised 1970
Edition N/A
Copyright 1971
Levelled 1956

Groundsure INSIGHTS

Powered by OS

Produced by
Groundsure Insights
T: 08444 159000
E: info@groundsure.com
W: www.groundsure.com

© Crown copyright and database rights 2024 Ordnance Survey 100035207

Production date: 17 June 2025

Map legend available at:
www.groundsure.com/sites/default/files/groundsure_legend.pdf

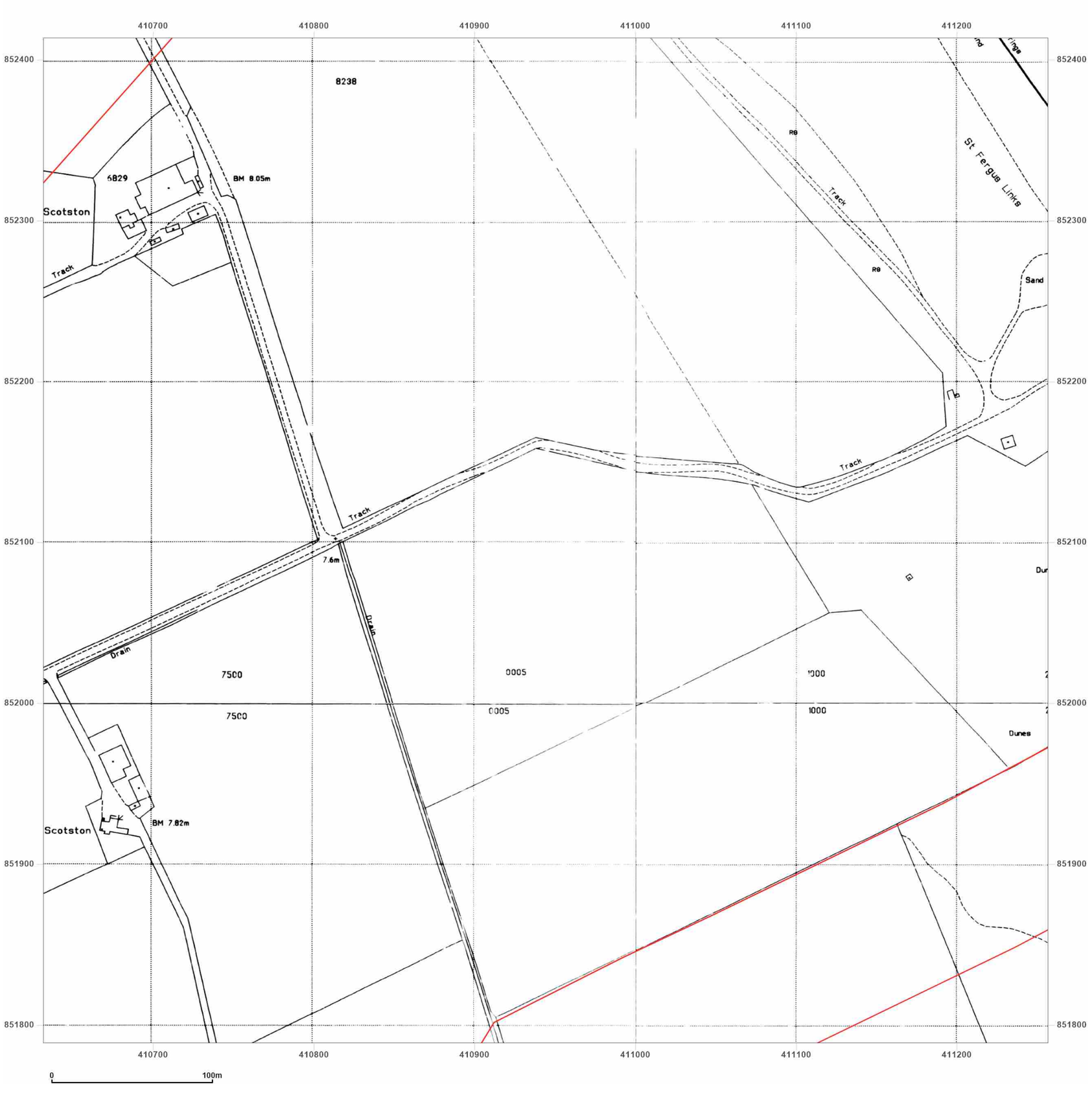


**Site Details:**

Peterhead

**Client Ref:** P114176UK001
**Report Ref:** WSP-AKM-TL7-4RJ-QFX_LS_9_13
**Grid Ref:** 410944, 852101

**Map Name:** National Grid

**Map date:** **1994**

**Scale:** 1:2,500

**Printed at:** 1:2,500

N
W E
S

Surveyed 1994
Revised N/A
Edition N/A
Copyright 1994
Levelled N/A

Surveyed 1994
Revised N/A
Edition N/A
Copyright 1994
Levelled N/A

Surveyed 1994
Revised N/A
Edition N/A
Copyright 1994
Levelled N/A

Surveyed 1994
Revised N/A
Edition N/A
Copyright 1994
Levelled N/A

Produced by
Groundsure Insights
T: 08444 159000
E: info@groundsure.com
W: www.groundsure.com

© Crown copyright and database rights 2024 Ordnance Survey 100035207

Production date: 17 June 2025

Map legend available at:
www.groundsure.com/sites/default/files/groundsure_legend.pdf

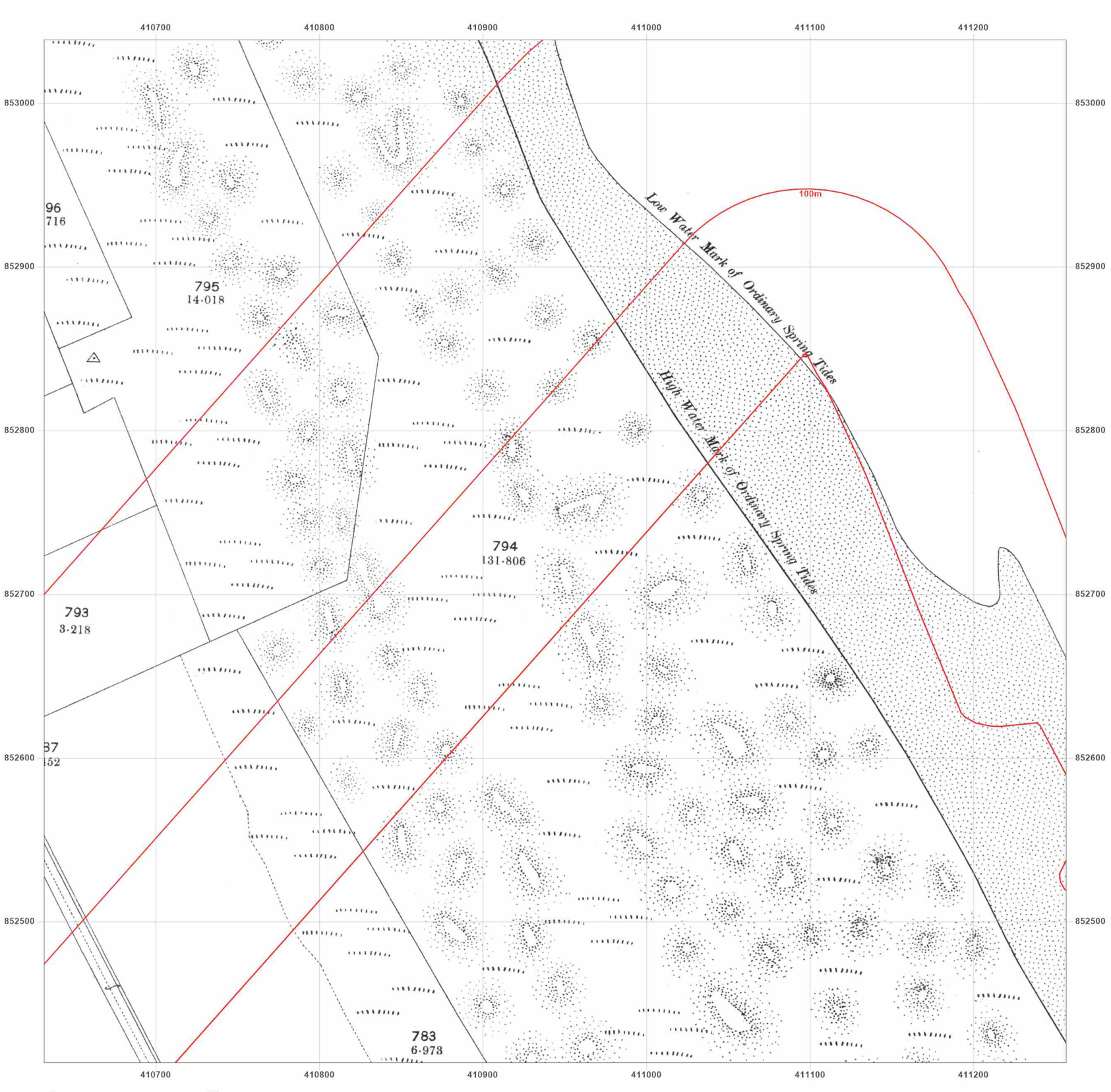


**Site Details:**

Peterhead

**Client Ref:** P114176UK001
**Report Ref:** WSP-AKM-TL7-4RJ-QFX_LS_9_14
**Grid Ref:** 410944, 852726

**Map Name:** County Series

**Map date:** **1901**

**Scale:** 1:2,500

**Printed at:** 1:2,500

N
W E
S

Surveyed 1901
Revised 1901
Edition N/A
Copyright N/A
Levelled N/A

Groundsure INSIGHTS

Powered by OS

Produced by
Groundsure Insights
T: 08444 159000
E: info@groundsure.com
W: www.groundsure.com

© Crown copyright and database rights 2024 Ordnance Survey 100035207

Production date: 17 June 2025

Map legend available at:
www.groundsure.com/sites/default/files/groundsure_legend.pdf

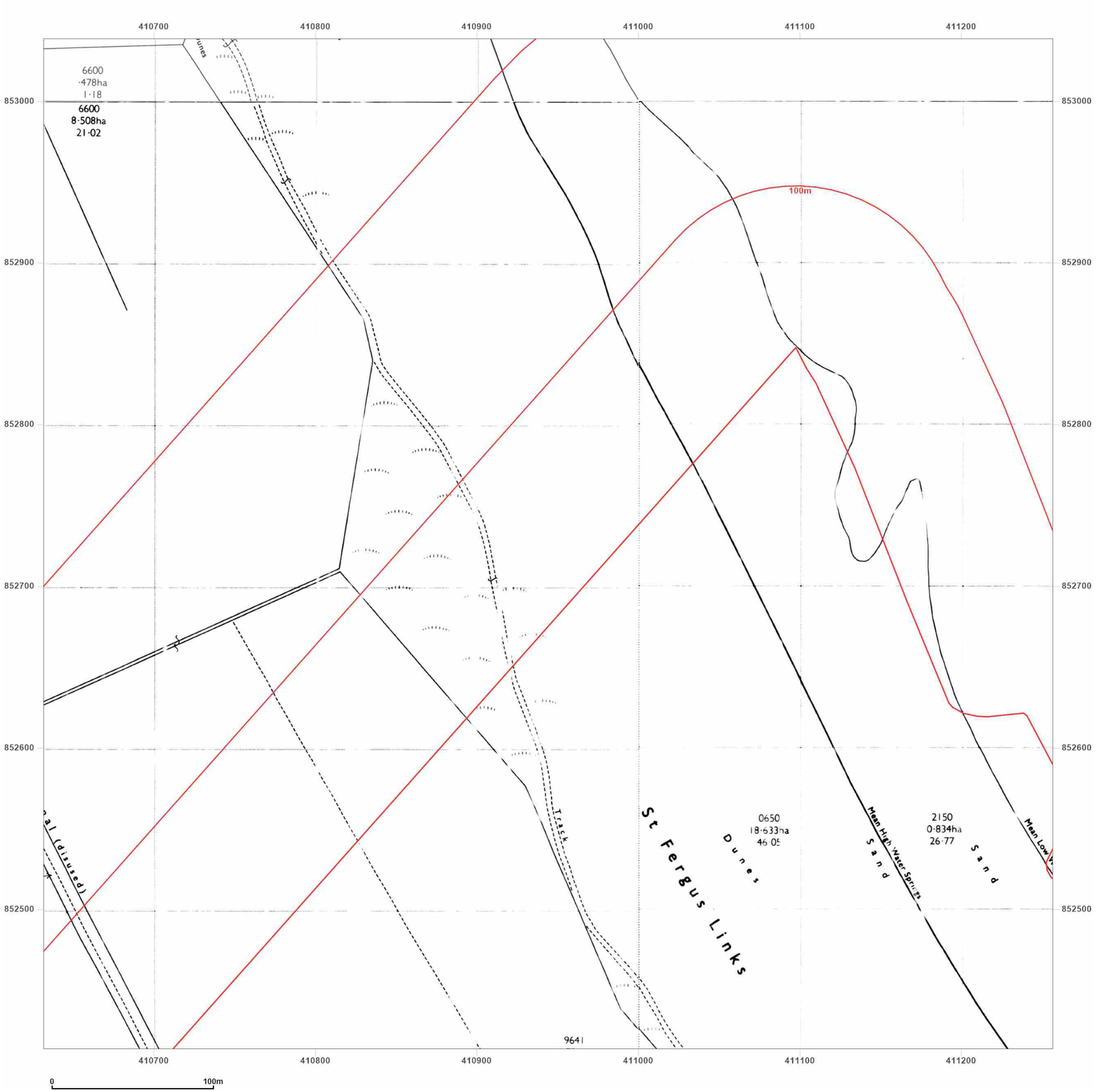


**Site Details:**

Peterhead

**Client Ref:** P114176UK001
**Report Ref:** WSP-AKM-TL7-4RJ-QFX_LS_9_14
**Grid Ref:** 410944, 852726

**Map Name:** National Grid

**Map date:** **1971**

**Scale:** 1:2,500

**Printed at:** 1:2,500

N
W E
S

Surveyed 1970
Revised 1970
Edition N/A
Copyright 1971
Levelled 1955

Surveyed N/A
Revised N/A
Edition N/A
Copyright N/A
Levelled N/A

Surveyed N/A
Revised N/A
Edition N/A
Copyright N/A
Levelled N/A

Groundsure INSIGHTS

Powered by OS

Produced by
Groundsure Insights
T: 08444 159000
E: info@groundsure.com
W: www.groundsure.com

© Crown copyright and database rights 2024 Ordnance Survey 100035207

Production date: 17 June 2025

Map legend available at:
www.groundsure.com/sites/default/files/groundsure_legend.pdf

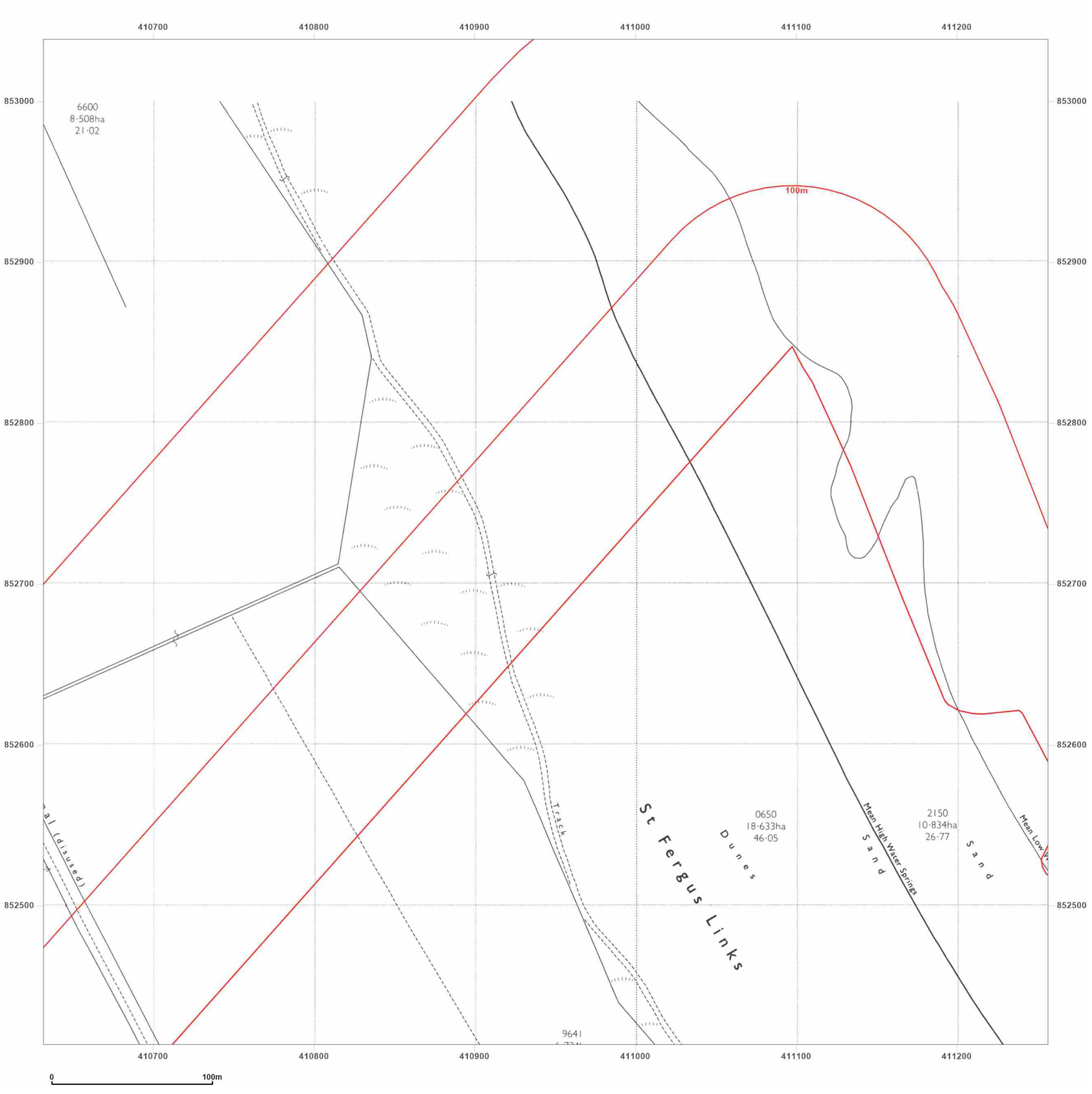


**Site Details:**

Peterhead

**Client Ref:** P114176UK001
**Report Ref:** WSP-AKM-TL7-4RJ-QFX_LS_9_14
**Grid Ref:** 410944, 852726

**Map Name:** National Grid

**Map date:** **1971**

**Scale:** 1:2,500

**Printed at:** 1:2,500

N
W E
S

Surveyed 1970
Revised 1970
Edition N/A
Copyright 1971
Levelled 1955

Groundsure INSIGHTS

Produced by
Groundsure Insights
T: 08444 159000
E: info@groundsure.com
W: www.groundsure.com

© Crown copyright and database rights 2024 Ordnance Survey 100035207

Production date: 17 June 2025

Map legend available at:
www.groundsure.com/sites/default/files/groundsure_legend.pdf

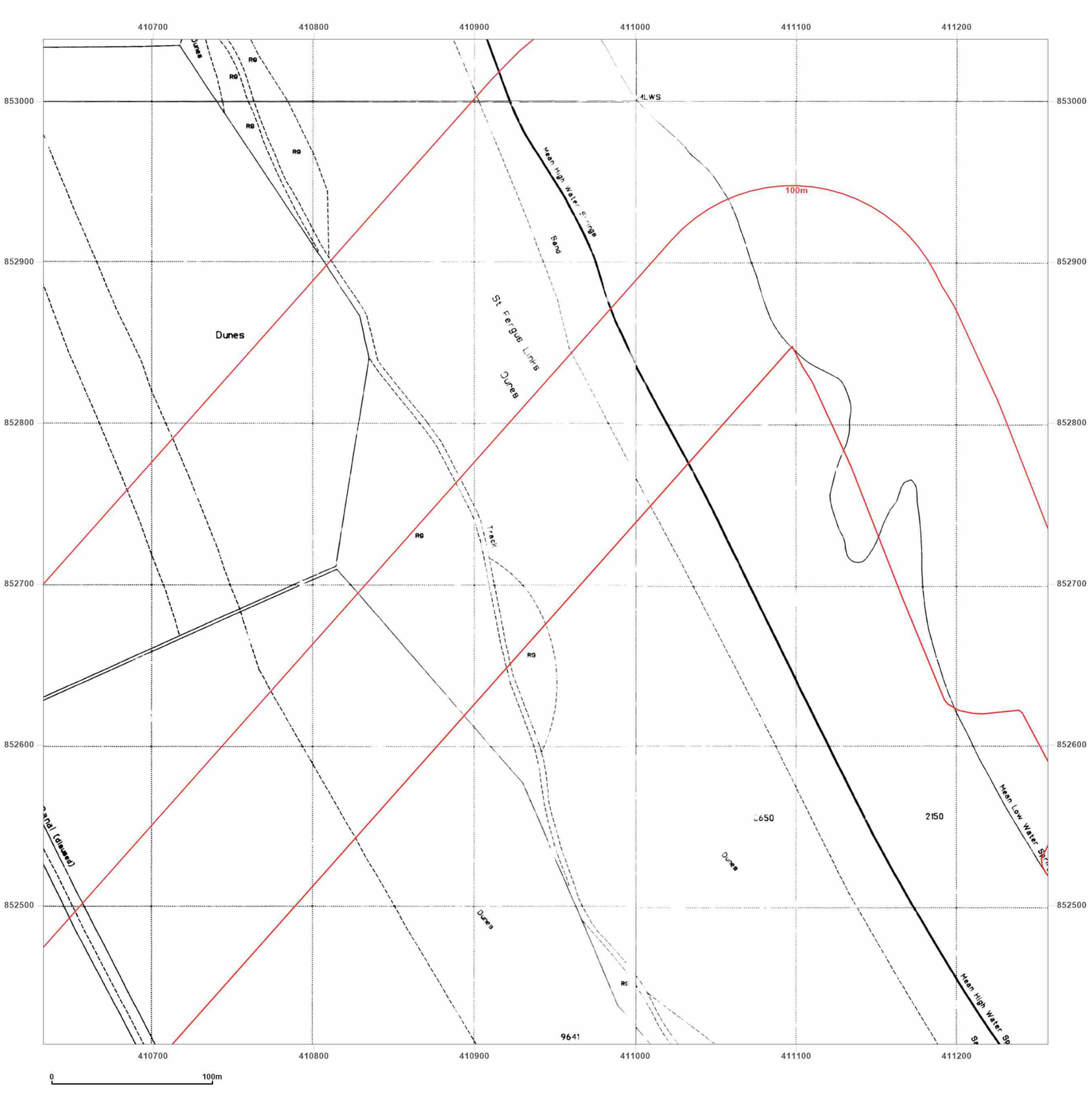


**Site Details:**

Peterhead

**Client Ref:** P114176UK001
**Report Ref:** WSP-AKM-TL7-4RJ-QFX_LS_9_14
**Grid Ref:** 410944, 852726

**Map Name:** National Grid

**Map date:** **1994**

**Scale:** 1:2,500

**Printed at:** 1:2,500

N
W E
S

Surveyed 1994
Revised N/A
Edition N/A
Copyright 1994
Levelled N/A

Surveyed 1994
Revised N/A
Edition N/A
Copyright 1994
Levelled N/A

Surveyed 1994
Revised N/A
Edition N/A
Copyright 1994
Levelled N/A

Surveyed 1994
Revised N/A
Edition N/A
Copyright 1994
Levelled N/A

Groundsure INSIGHTS

Produced by
Groundsure Insights
T: 08444 159000
E: info@groundsure.com
W: www.groundsure.com

Powered by

© Crown copyright and database rights 2024 Ordnance Survey 100035207

Production date: 17 June 2025

Map legend available at:
www.groundsure.com/sites/default/files/groundsure_legend.pdf

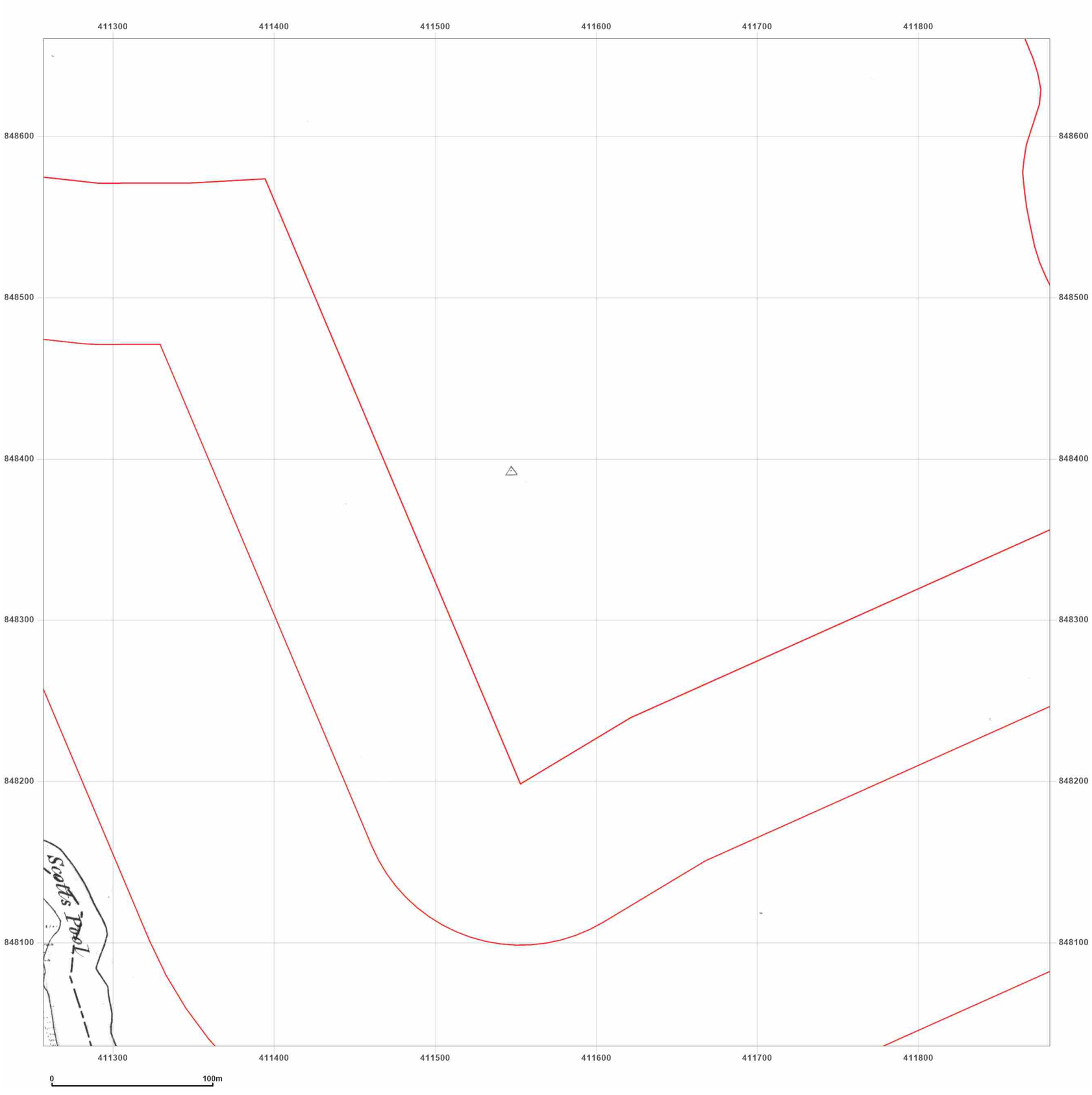


**Site Details:**

Peterhead

**Client Ref:** P114176UK001
**Report Ref:** WSP-AKM-TL7-4RJ-QFX_LS_10_7
**Grid Ref:** 411569, 848348

**Map Name:** County Series

**Map date:** **1869**

**Scale:** 1:2,500

**Printed at:** 1:2,500

N
W E
S

Surveyed 1869
Revised 1869
Edition N/A
Copyright N/A
Levelled N/A

Groundsure INSIGHTS

Powered by OS

Produced by
Groundsure Insights
T: 08444 159000
E: info@groundsure.com
W: www.groundsure.com

© Crown copyright and database rights 2024 Ordnance Survey 100035207

Production date: 17 June 2025

Map legend available at:
www.groundsure.com/sites/default/files/groundsure_legend.pdf

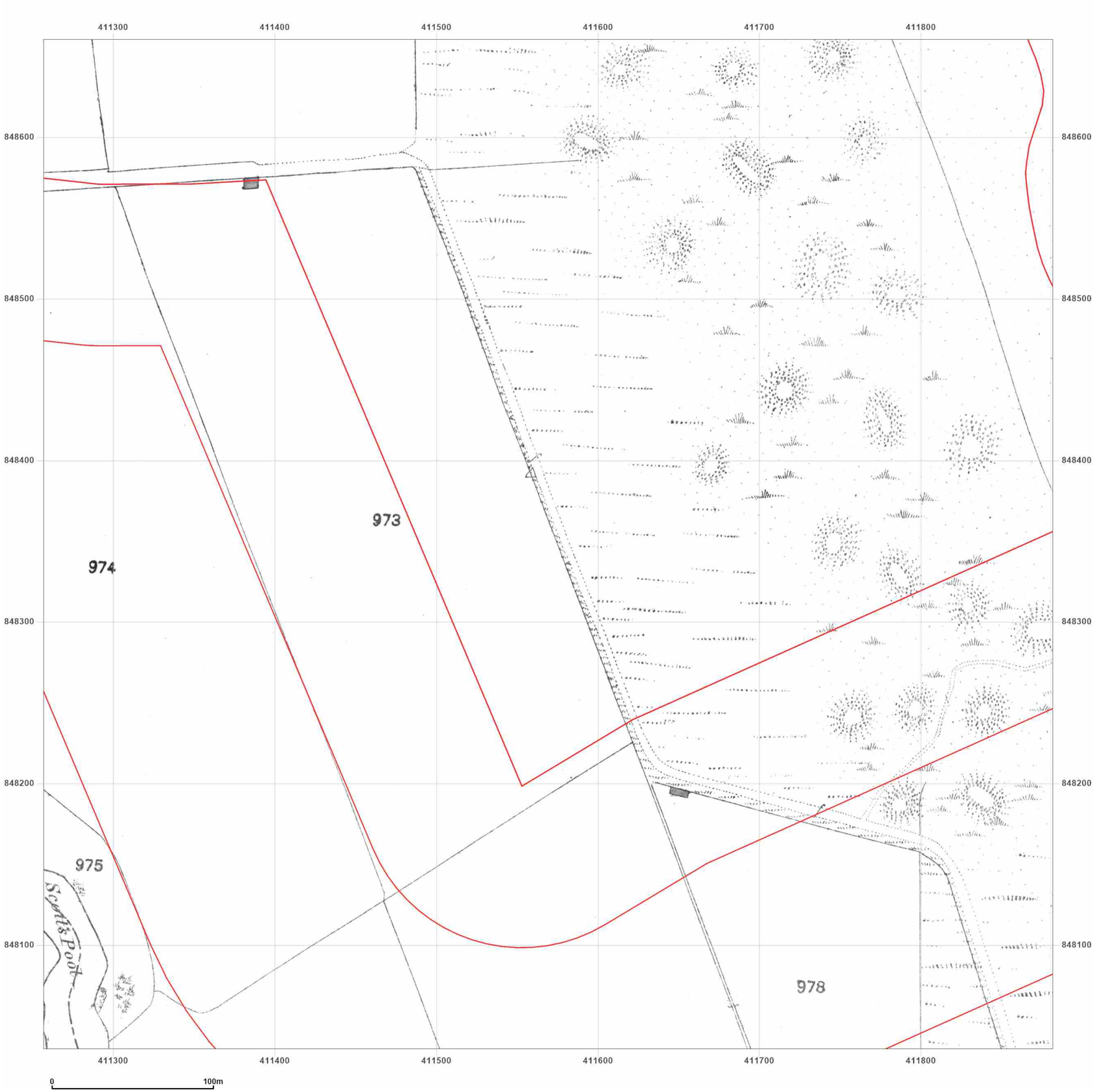


**Site Details:**

Peterhead

**Client Ref:** P114176UK001
**Report Ref:** WSP-AKM-TL7-4RJ-QFX_LS_10_7
**Grid Ref:** 411569, 848348

**Map Name:** County Series

**Map date:** **1870**

**Scale:** 1:2,500

**Printed at:** 1:2,500

N
W E
S

Surveyed N/A
Revised N/A
Edition N/A
Copyright N/A
Levelled N/A

Groundsure INSIGHTS

Powered by OS

Produced by
Groundsure Insights
T: 08444 159000
E: info@groundsure.com
W: www.groundsure.com

© Crown copyright and database rights 2024 Ordnance Survey 100035207

Production date: 17 June 2025

Map legend available at:
www.groundsure.com/sites/default/files/groundsure_legend.pdf

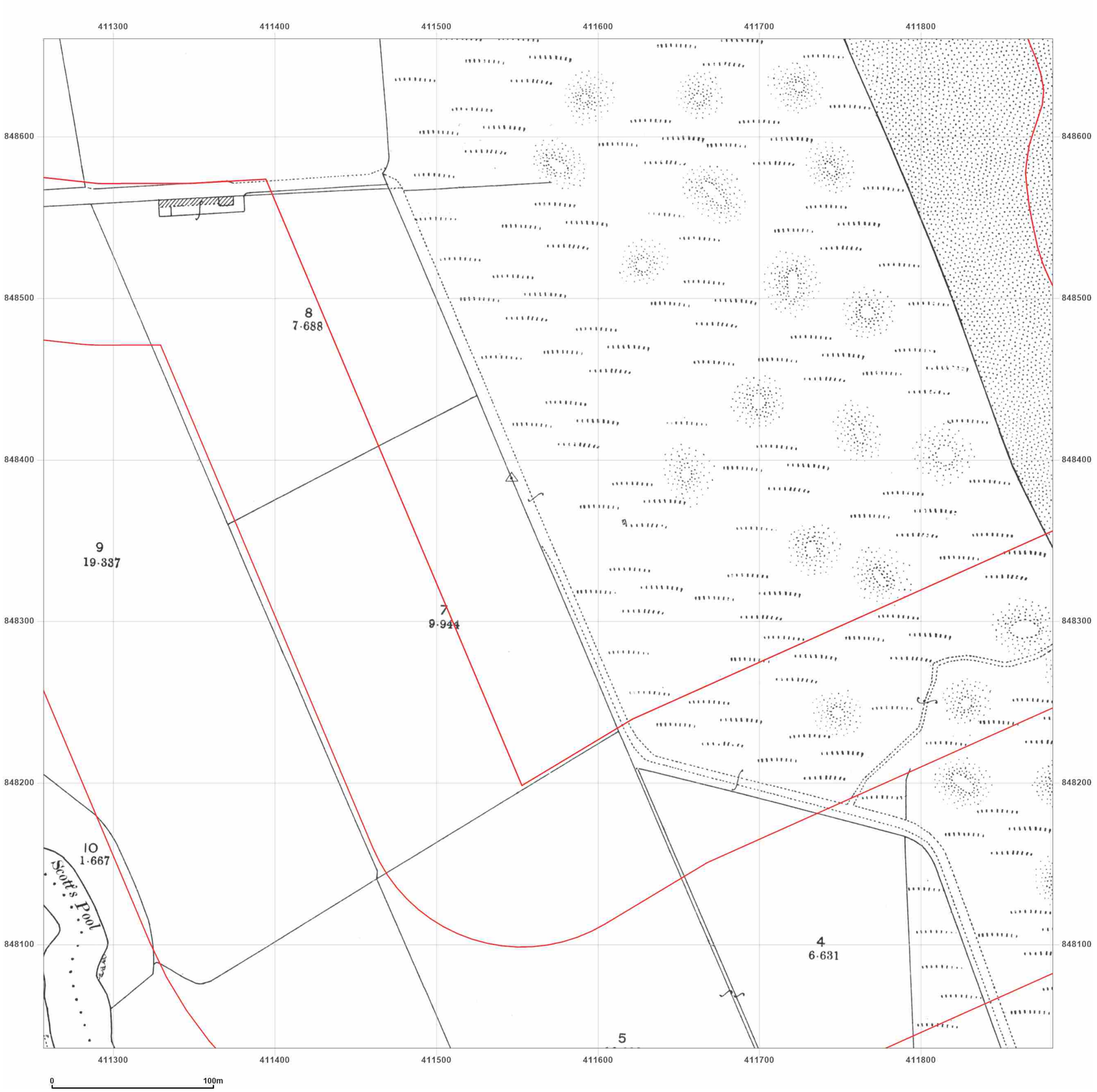


**Site Details:**

Peterhead

**Client Ref:** P114176UK001
**Report Ref:** WSP-AKM-TL7-4RJ-QFX_LS_10_7
**Grid Ref:** 411569, 848348

**Map Name:** County Series

**Map date:** **1901**

**Scale:** 1:2,500

**Printed at:** 1:2,500

N
W E
S

Surveyed 1901
Revised 1901
Edition N/A
Copyright N/A
Levelled N/A

Groundsure INSIGHTS

Powered by OS

Produced by
Groundsure Insights
T: 08444 159000
E: info@groundsure.com
W: www.groundsure.com

© Crown copyright and database rights 2024 Ordnance Survey 100035207

Production date: 17 June 2025

Map legend available at:
www.groundsure.com/sites/default/files/groundsure_legend.pdf

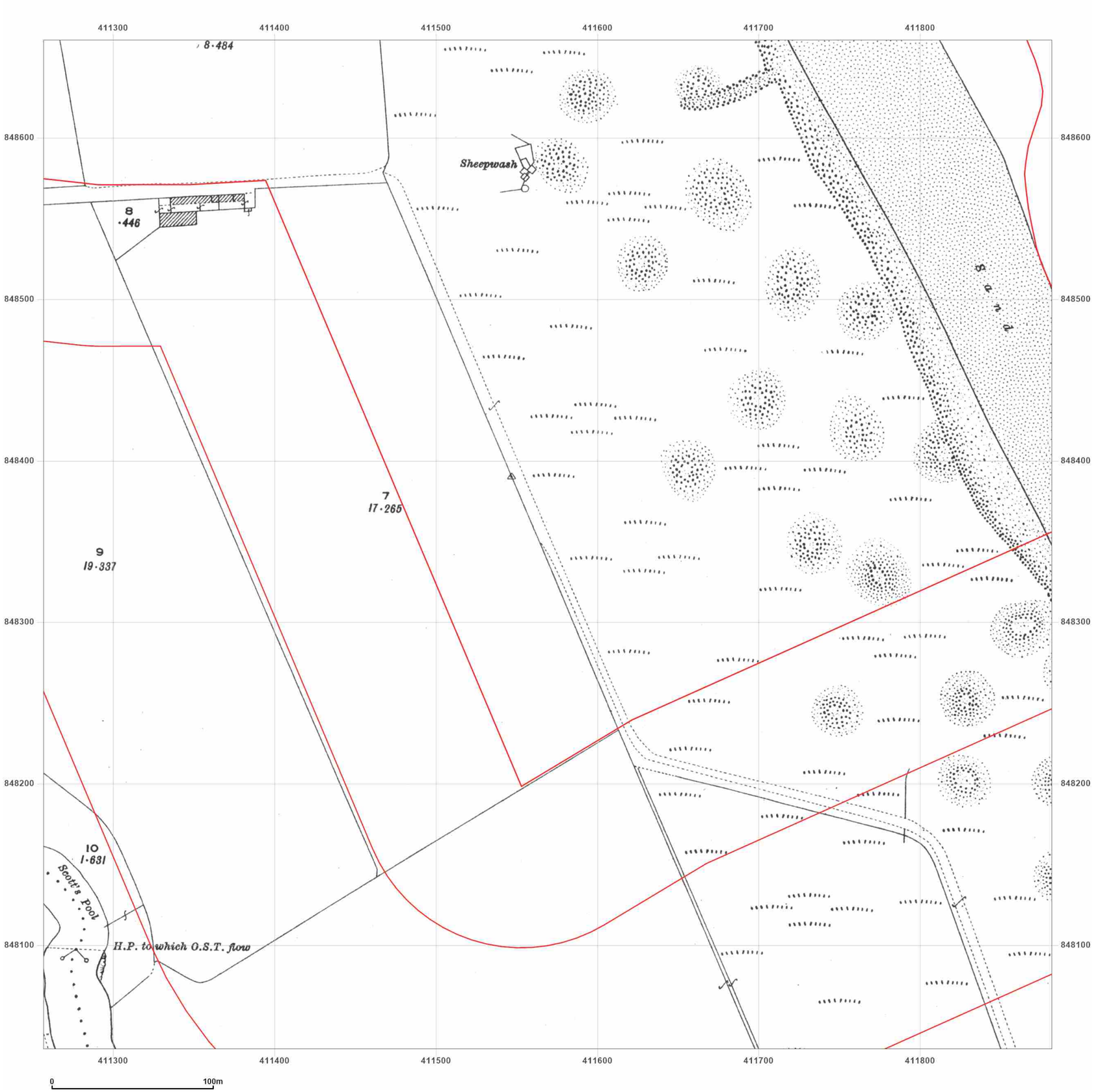


**Site Details:**

Peterhead

**Client Ref:** P114176UK001
**Report Ref:** WSP-AKM-TL7-4RJ-QFX_LS_10_7
**Grid Ref:** 411569, 848348

**Map Name:** County Series

**Map date:** **1926**

**Scale:** 1:2,500

**Printed at:** 1:2,500

N
W E
S

Surveyed 1926
Revised 1926
Edition N/A
Copyright N/A
Levelled N/A

Groundsure INSIGHTS

Powered by OS

Produced by
Groundsure Insights
T: 08444 159000
E: info@groundsure.com
W: www.groundsure.com

© Crown copyright and database rights 2024 Ordnance Survey 100035207

Production date: 17 June 2025

Map legend available at:
www.groundsure.com/sites/default/files/groundsure_legend.pdf

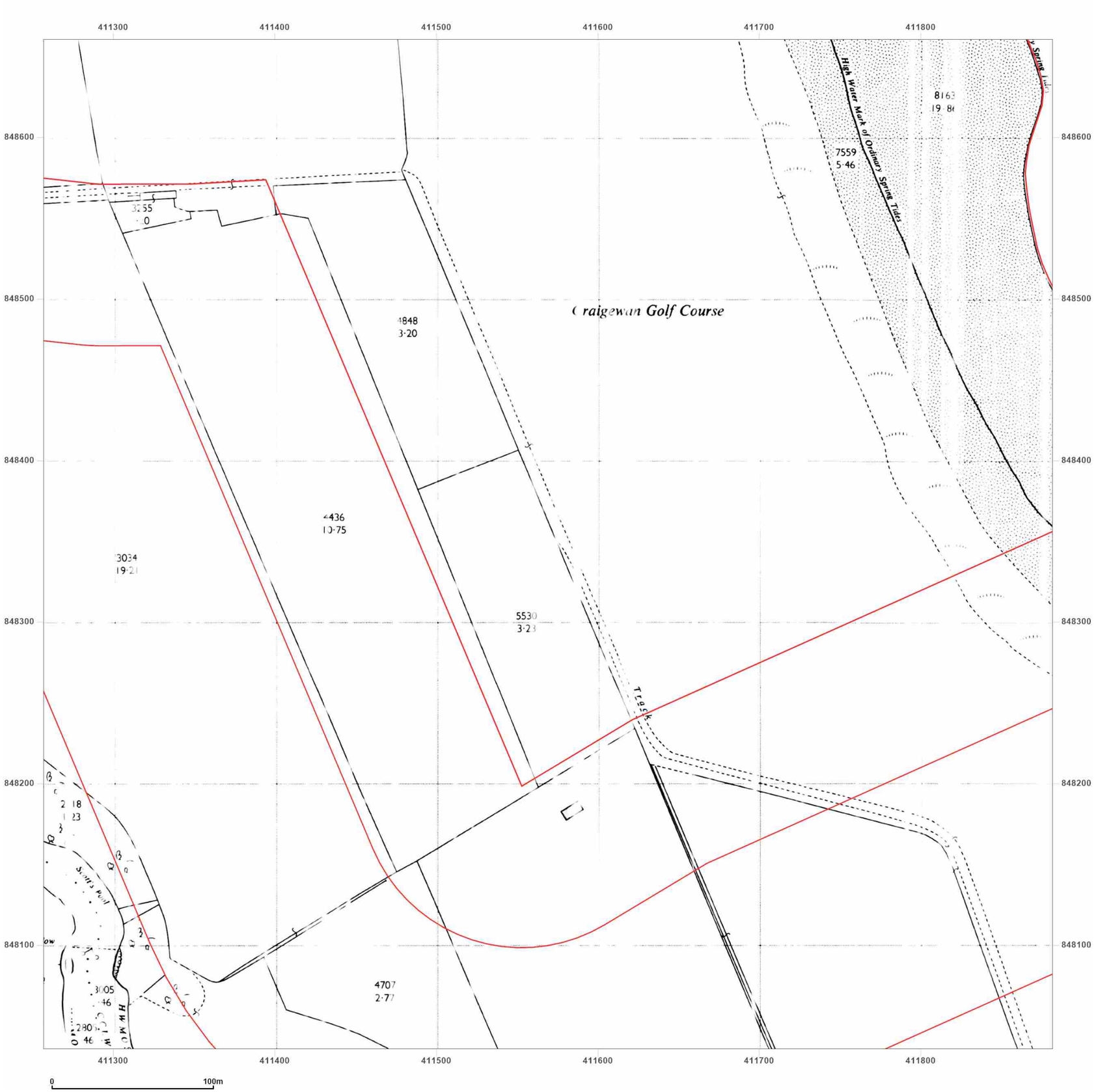


**Site Details:**

Peterhead

**Client Ref:** P114176UK001
**Report Ref:** WSP-AKM-TL7-4RJ-QFX_LS_10_7
**Grid Ref:** 411569, 848348

**Map Name:** National Grid

**Map date:** **1964**

**Scale:** 1:2,500

**Printed at:** 1:2,500

N
W E
S

Surveyed N/A
Revised N/A
Edition N/A
Copyright N/A
Levelled N/A

Groundsure INSIGHTS

Powered by OS

Produced by
Groundsure Insights
T: 08444 159000
E: info@groundsure.com
W: www.groundsure.com

© Crown copyright and database rights 2024 Ordnance Survey 100035207

Production date: 17 June 2025

Map legend available at:
www.groundsure.com/sites/default/files/groundsure_legend.pdf

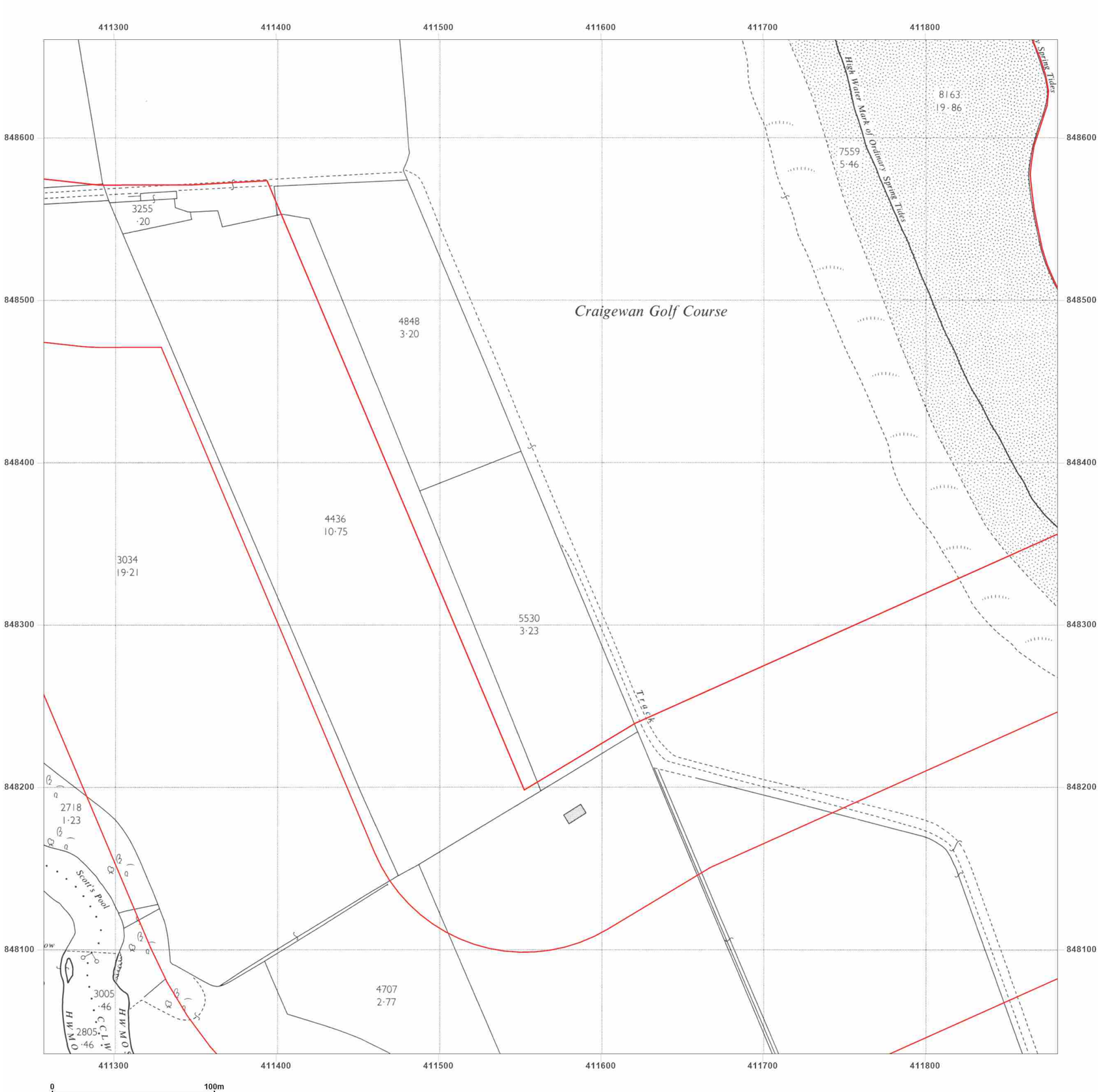


**Site Details:**

Peterhead

**Client Ref:** P114176UK001
**Report Ref:** WSP-AKM-TL7-4RJ-QFX_LS_10_7
**Grid Ref:** 411569, 848348

**Map Name:** National Grid

**Map date:** **1964**

**Scale:** 1:2,500

**Printed at:** 1:2,500

N
W E
S

Surveyed 1963
Revised 1963
Edition N/A
Copyright 1964
Levelled 1956

Groundsure INSIGHTS

Powered by OS

Produced by
Groundsure Insights
T: 08444 159000
E: info@groundsure.com
W: www.groundsure.com

© Crown copyright and database rights 2024 Ordnance Survey 100035207

Production date: 17 June 2025

Map legend available at:
www.groundsure.com/sites/default/files/groundsure_legend.pdf

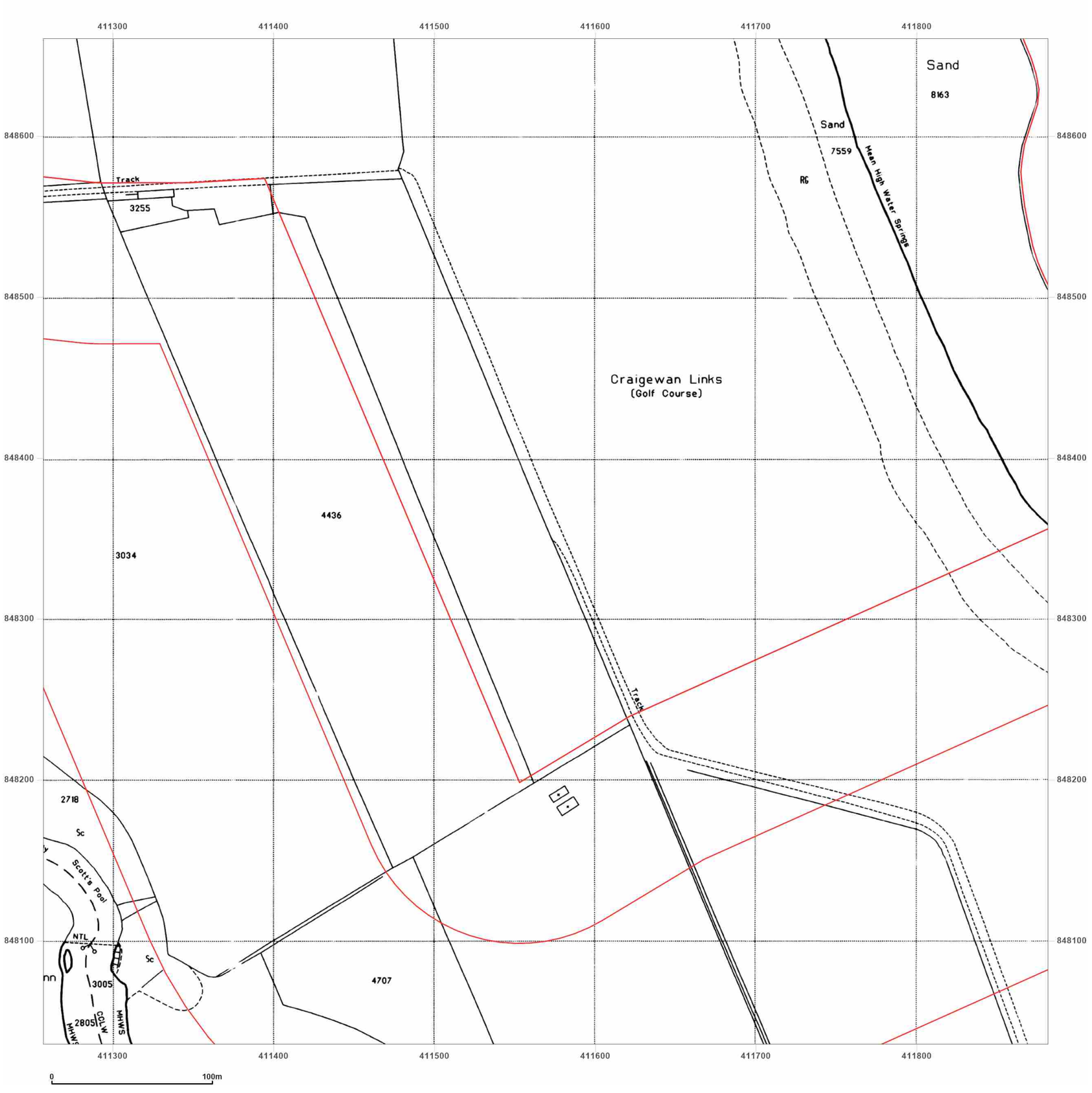


**Site Details:**

Peterhead

**Client Ref:** P114176UK001
**Report Ref:** WSP-AKM-TL7-4RJ-QFX_LS_10_7
**Grid Ref:** 411569, 848348

**Map Name:** National Grid

**Map date:** **1994**

**Scale:** 1:2,500

**Printed at:** 1:2,500

N
W E
S

Surveyed N/A
Revised N/A
Edition N/A
Copyright 1994
Levelled N/A

Groundsure INSIGHTS

Powered by OS

Produced by
Groundsure Insights
T: 08444 159000
E: info@groundsure.com
W: www.groundsure.com

© Crown copyright and database rights 2024 Ordnance Survey 100035207

Production date: 17 June 2025

Map legend available at:
www.groundsure.com/sites/default/files/groundsure_legend.pdf

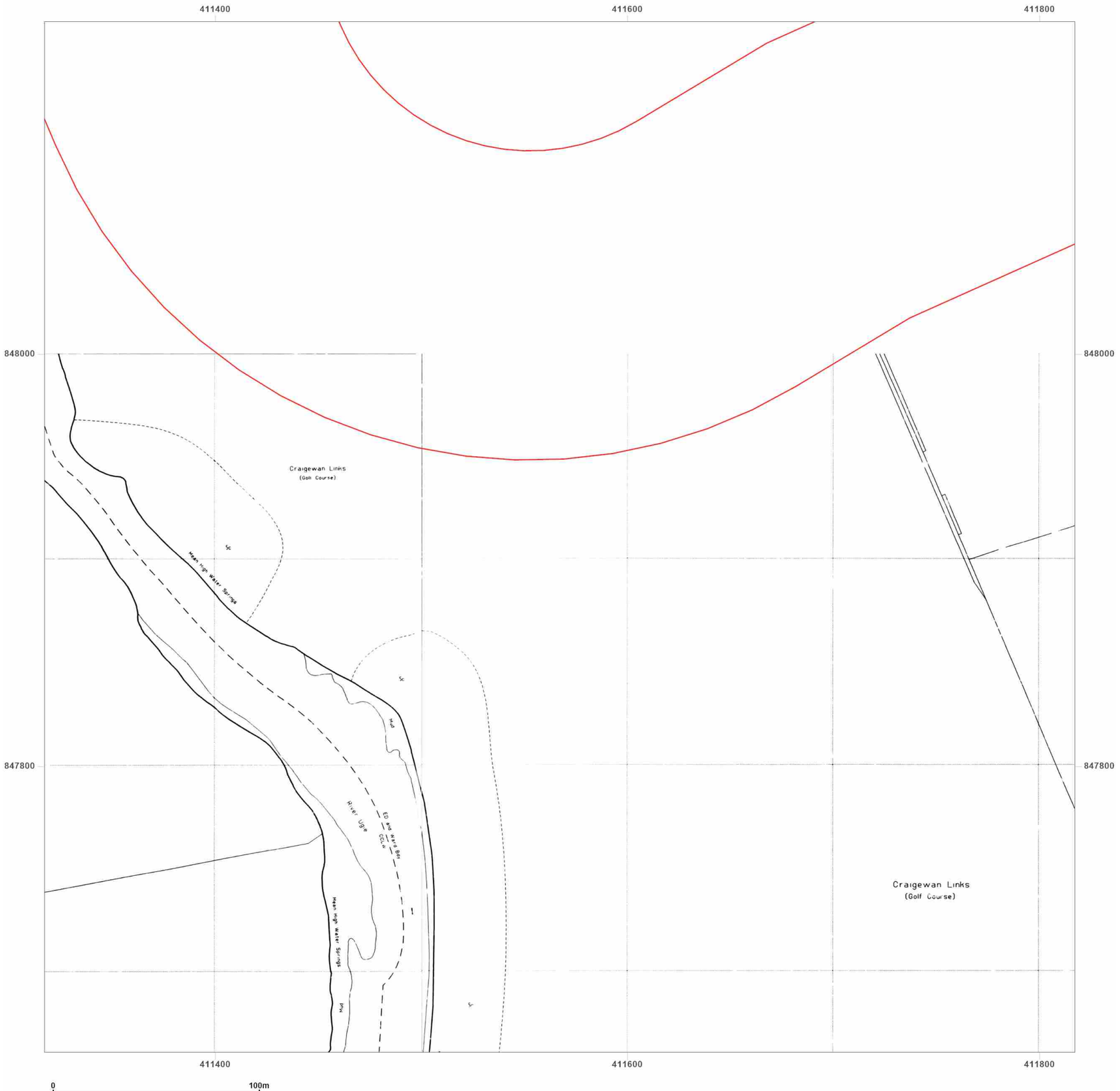


**Site Details:**

Peterhead

**Client Ref:** P114176UK001
**Report Ref:** WSP-AKM-TL7-4RJ-QFX_1250_12_8
**Grid Ref:** 411567, 847911

**Map Name:** National Grid

**Map date:** **1994**

**Scale:** 1:1,250

**Printed at:** 1:2,000

N
W E
S

Surveyed 1994
Revised N/A
Edition N/A
Copyright 1994
Levelled N/A

Surveyed N/A
Revised N/A
Edition N/A
Copyright 1994
Levelled N/A

Groundsure INSIGHTS

Powered by OS

Produced by
Groundsure Insights
T: 08444 159000
E: info@groundsure.com
W: www.groundsure.com

© Crown copyright and database rights 2024 Ordnance Survey 100035207

Production date: 17 June 2025

Map legend available at:
www.groundsure.com/sites/default/files/groundsure_legend.pdf

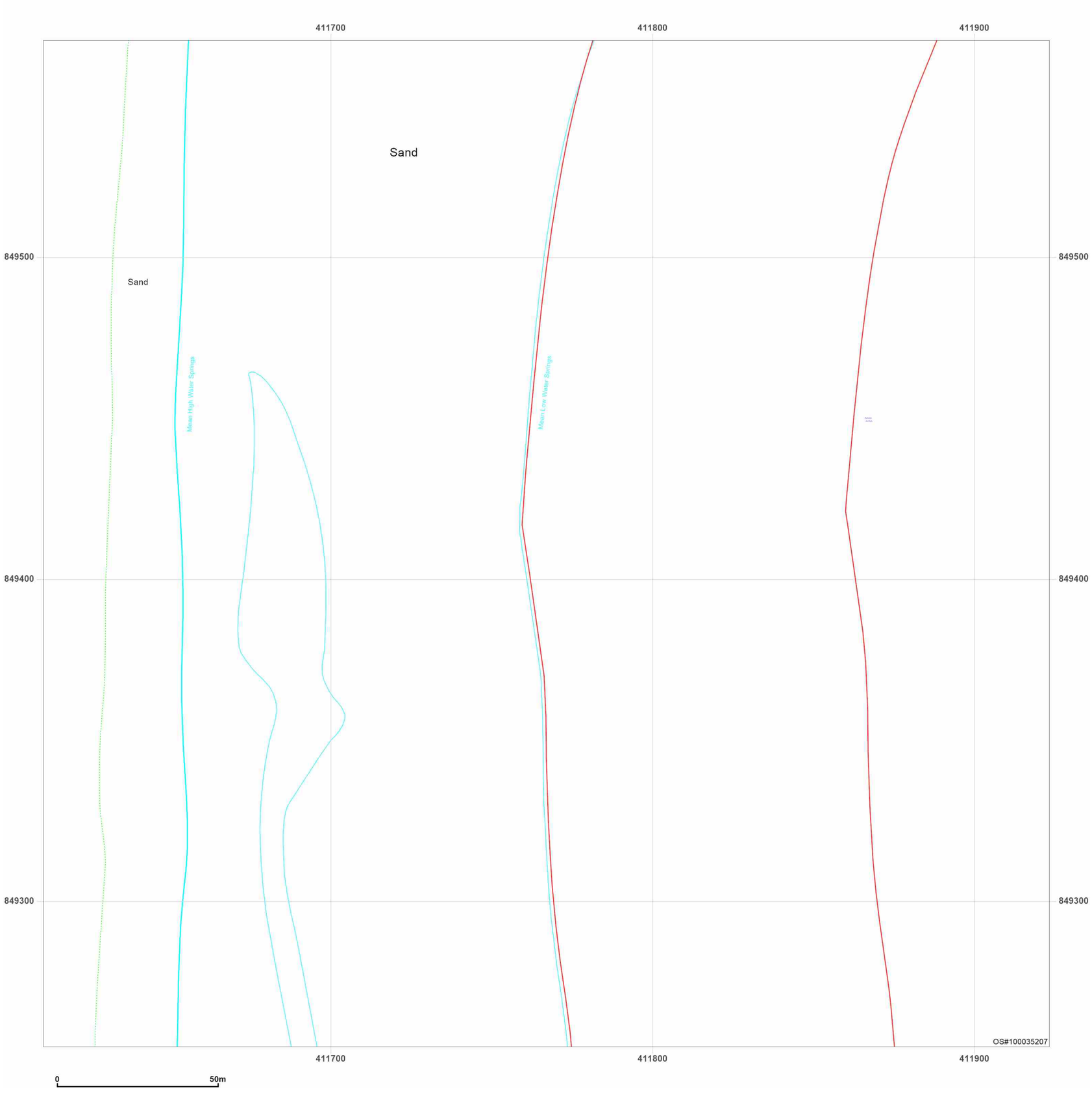


**Site Details:**

Peterhead

**Client Ref:** P114176UK001
**Report Ref:** WSP-AKM-TL7-4RJ-QFX_Landline_20_17
**Grid Ref:** 411767, 849411

**Map Name:** LandLine

**Map date:** **2003**

**Scale:** 1:1,250

**Printed at:** 1:1,250

N
W E
S




Groundsure INSIGHTS

Powered by

Produced by
Groundsure Insights
T: 08444 159000
E: info@groundsure.com
W: www.groundsure.com

© Crown copyright and database rights 2024 Ordnance Survey 100035207

Production date: 17 June 2025

Map legend available at:
www.groundsure.com/sites/default/files/groundsure_legend.pdf

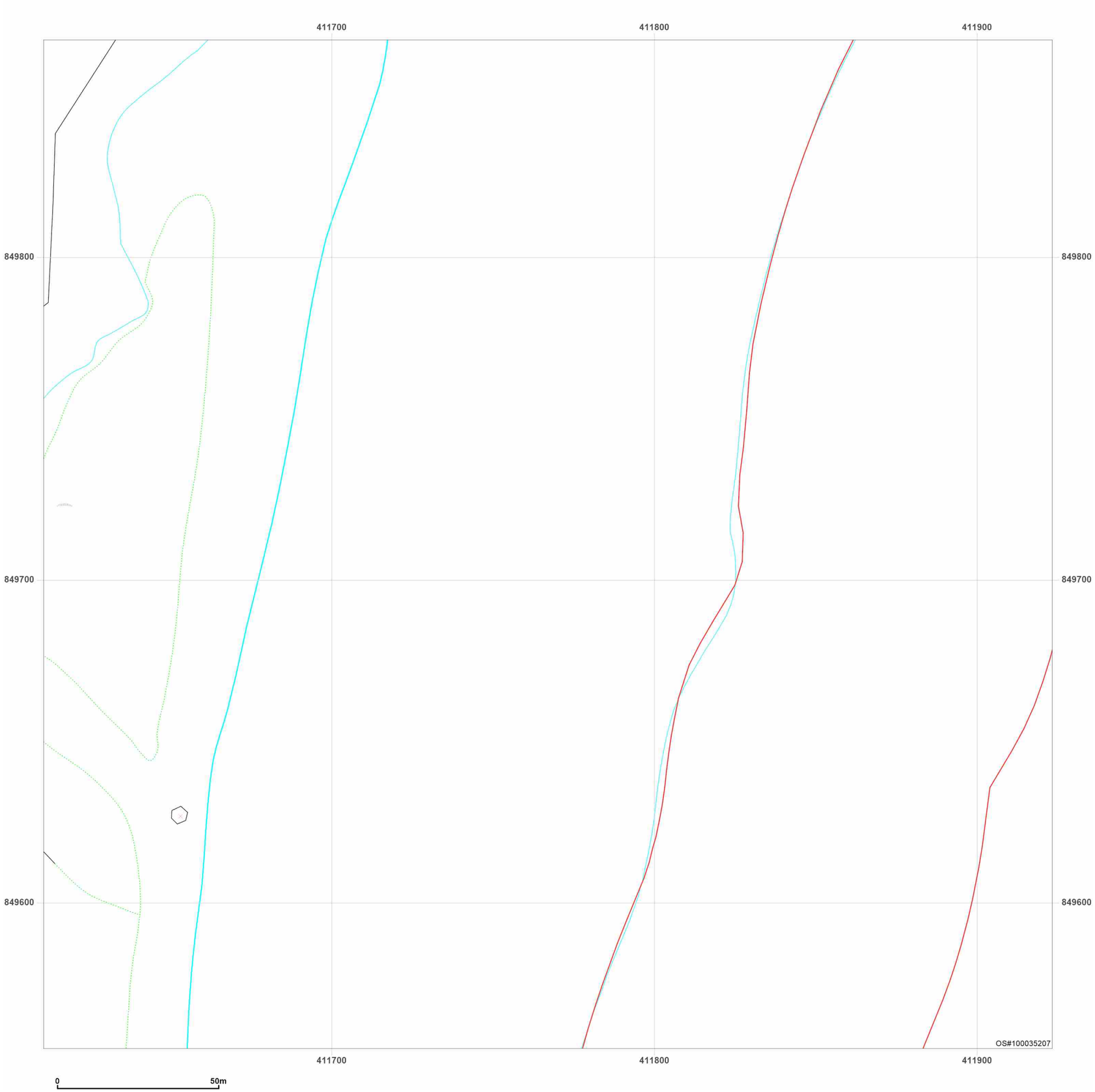


**Site Details:**

Peterhead

**Client Ref:** P114176UK001
**Report Ref:** WSP-AKM-TL7-4RJ-QFX_Landline_20_18
**Grid Ref:** 411767, 849711

**Map Name:** LandLine

**Map date:** **2003**

**Scale:** 1:1,250

**Printed at:** 1:1,250

N
W E
S

2003

Groundsure INSIGHTS

Powered by OS

Produced by
Groundsure Insights
T: 08444 159000
E: info@groundsure.com
W: www.groundsure.com

© Crown copyright and database rights 2024 Ordnance Survey 100035207

Production date: 17 June 2025

Map legend available at:
www.groundsure.com/sites/default/files/groundsure_legend.pdf

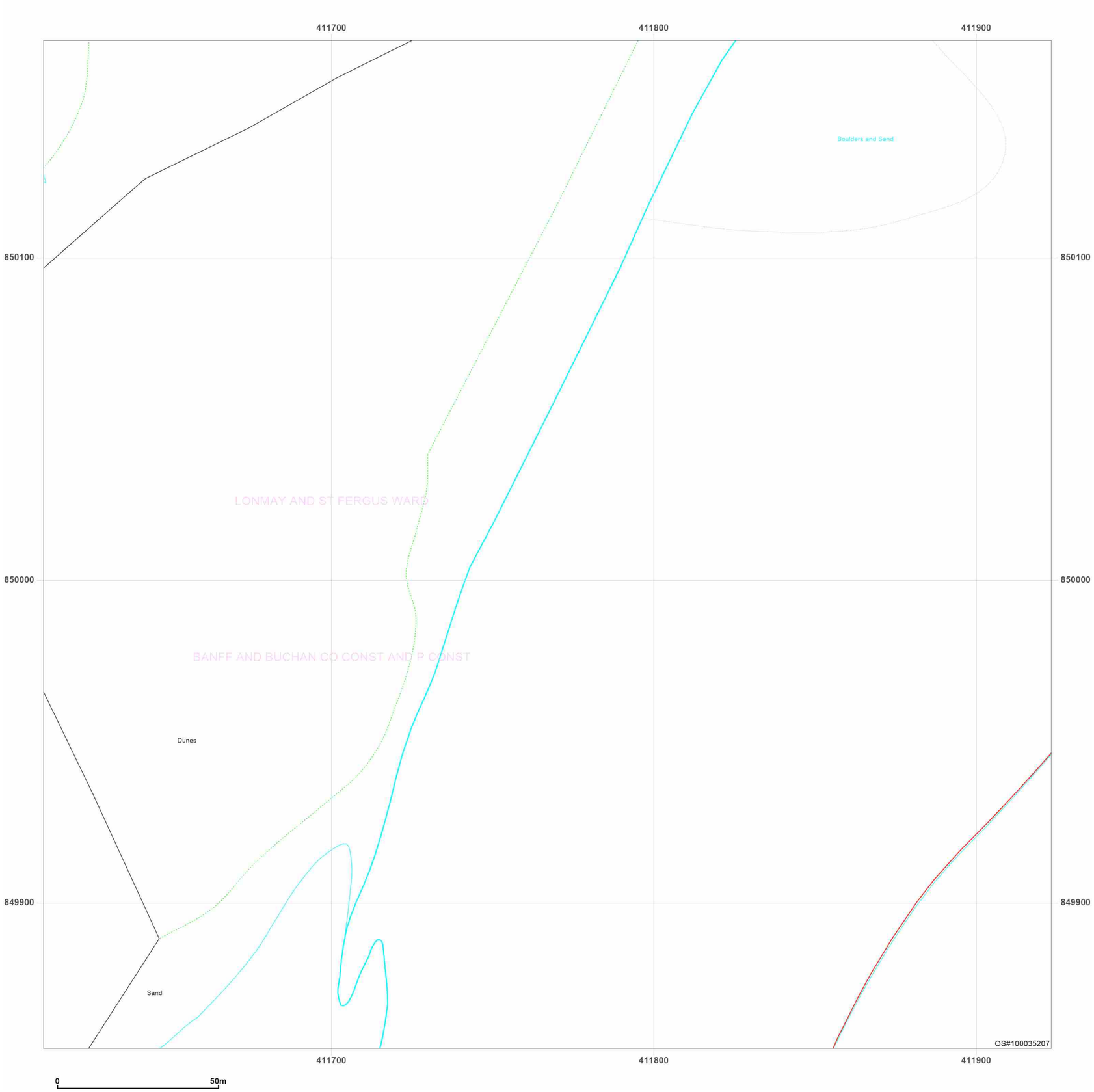


**Site Details:**

Peterhead

**Client Ref:** P114176UK001
**Report Ref:** WSP-AKM-TL7-4RJ-QFX_Landline_20_19
**Grid Ref:** 411767, 850011

**Map Name:** LandLine
**Map date:** **2003**
**Scale:** 1:1,250
**Printed at:** 1:1,250

N
W E
S




Groundsure INSIGHTS

Powered by OS

Produced by
Groundsure Insights
T: 08444 159000
E: info@groundsure.com
W: www.groundsure.com

© Crown copyright and database rights 2024 Ordnance Survey 100035207

Production date: 17 June 2025

Map legend available at:
www.groundsure.com/sites/default/files/groundsure_legend.pdf

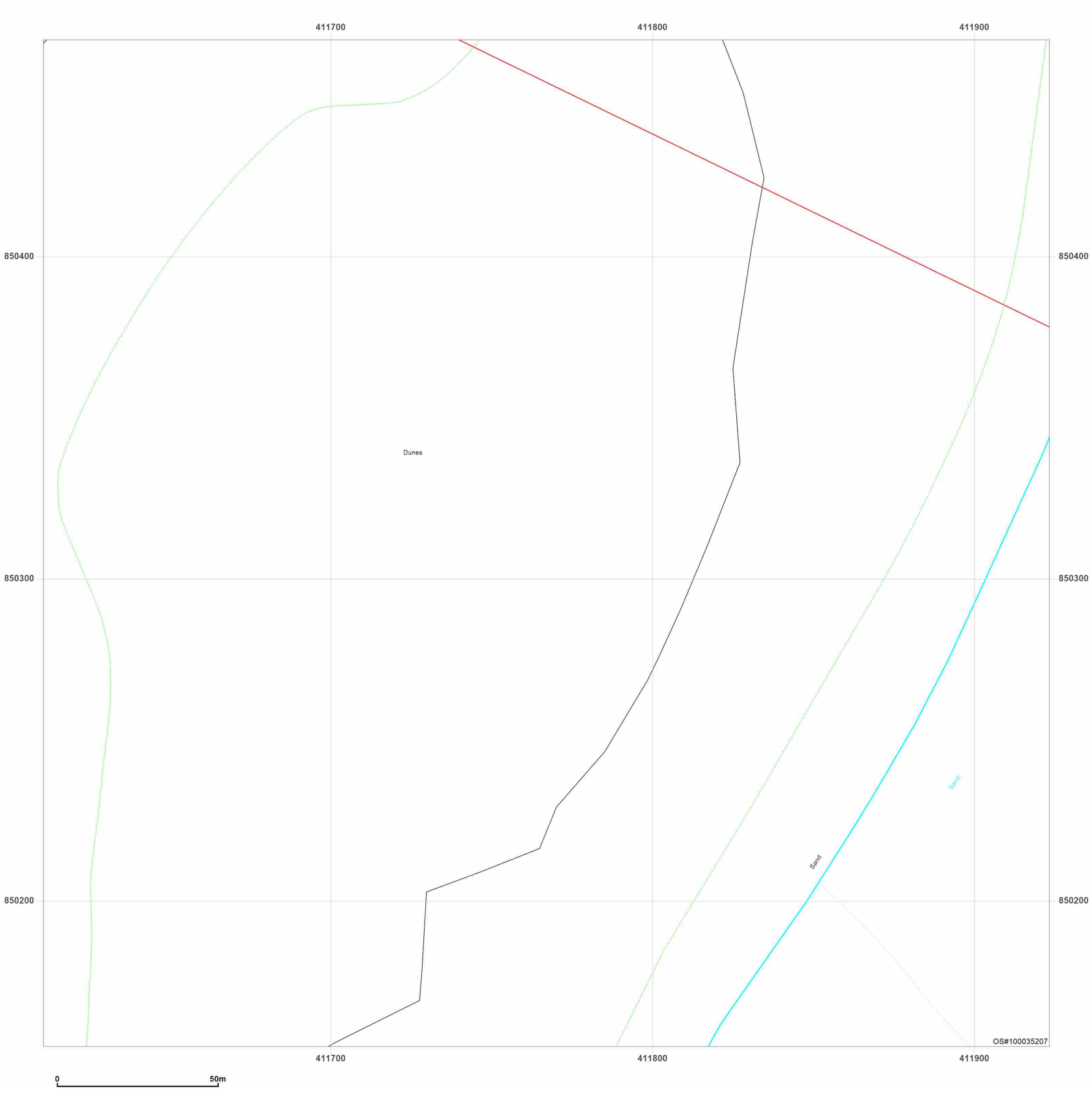


**Site Details:**

Peterhead

**Client Ref:** P114176UK001
**Report Ref:** WSP-AKM-TL7-4RJ-QFX_Landline_20_20
**Grid Ref:** 411767, 850311

**Map Name:** LandLine

**Map date:** **2003**

**Scale:** 1:1,250

**Printed at:** 1:1,250

N
W E
S




Groundsure INSIGHTS

Powered by OS

Produced by
Groundsure Insights
T: 08444 159000
E: info@groundsure.com
W: www.groundsure.com

© Crown copyright and database rights 2024 Ordnance Survey 100035207

Production date: 17 June 2025

Map legend available at:
www.groundsure.com/sites/default/files/groundsure_legend.pdf

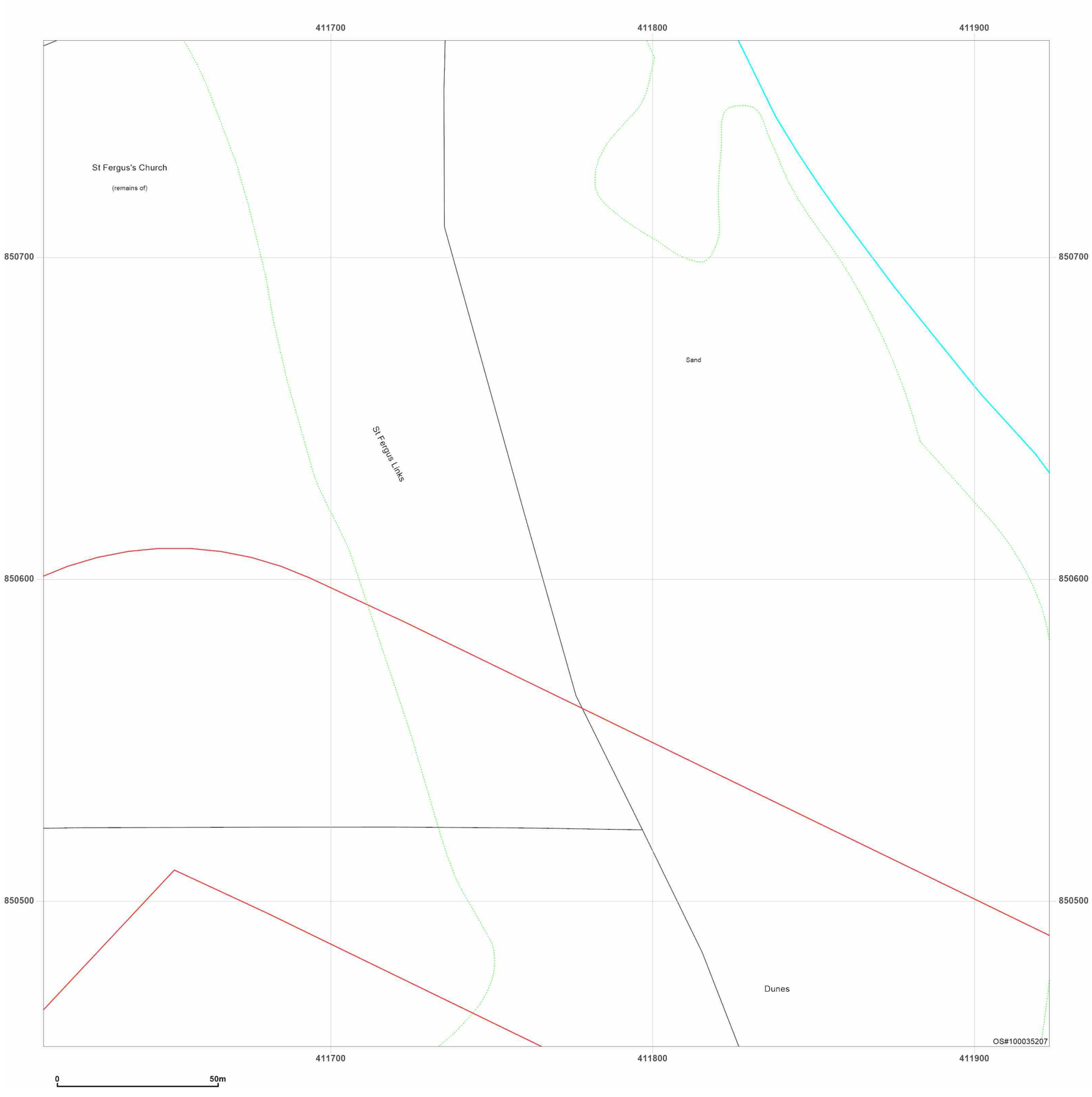


**Site Details:**

Peterhead

**Client Ref:** P114176UK001
**Report Ref:** WSP-AKM-TL7-4RJ-QFX_Landline_20_21
**Grid Ref:** 411767, 850611

**Map Name:** LandLine
**Map date:** **2003**
**Scale:** 1:1,250
**Printed at:** 1:1,250

N
W E
S




Groundsure INSIGHTS

Powered by OS

Produced by
Groundsure Insights
T: 08444 159000
E: info@groundsure.com
W: www.groundsure.com

© Crown copyright and database rights 2024 Ordnance Survey 100035207

Production date: 17 June 2025

Map legend available at:
www.groundsure.com/sites/default/files/groundsure_legend.pdf

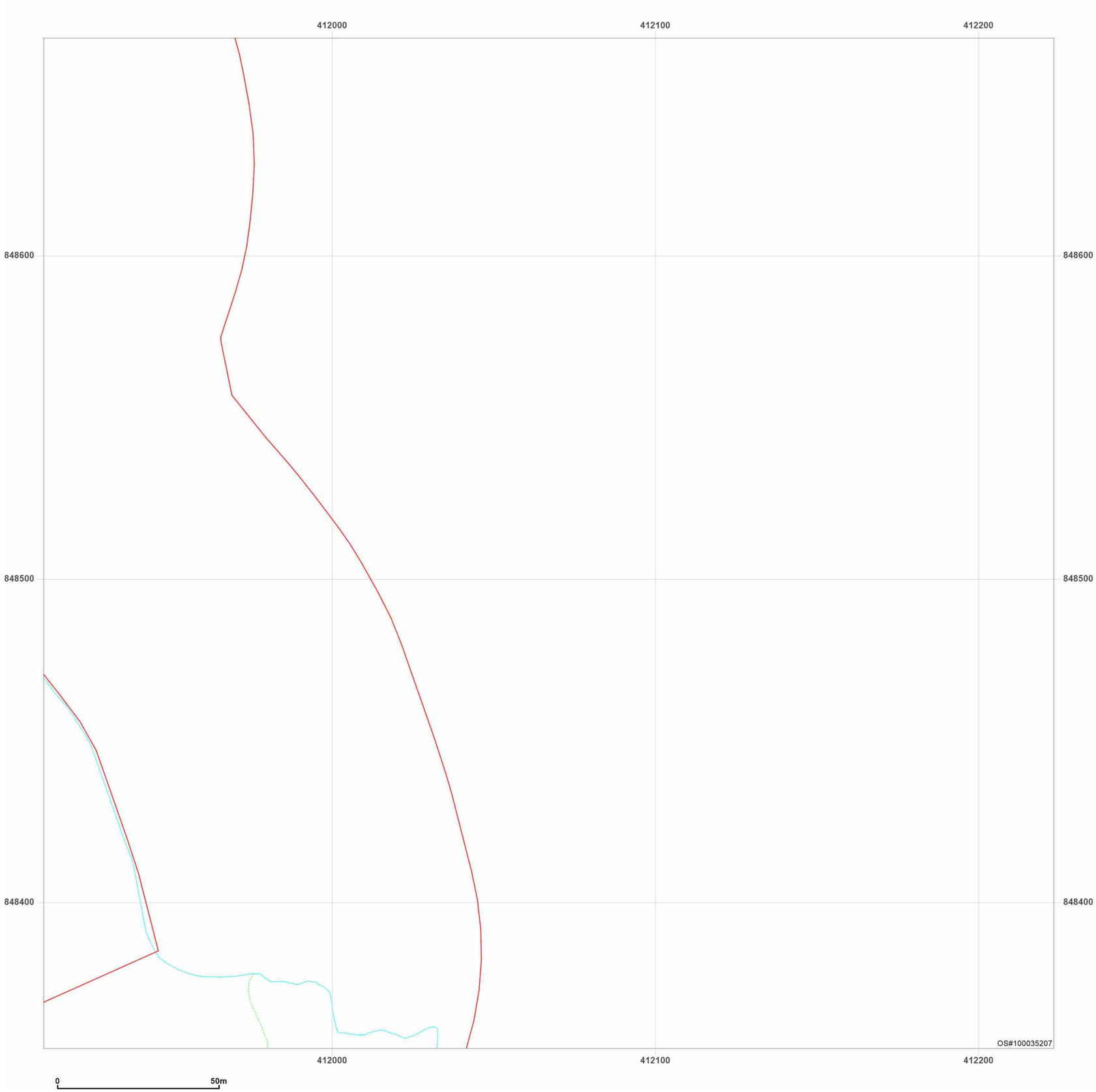


**Site Details:**

Peterhead

**Client Ref:** P114176UK001
**Report Ref:** WSP-AKM-TL7-4RJ-QFX_Landline_21_14
**Grid Ref:** 412067, 848511

**Map Name:** LandLine
**Map date:** **2003**
**Scale:** 1:1,250
**Printed at:** 1:1,250

N
W E
S




Groundsure INSIGHTS

Powered by OS

Produced by
Groundsure Insights
T: 08444 159000
E: info@groundsure.com
W: www.groundsure.com

© Crown copyright and database rights 2024 Ordnance Survey 100035207

Production date: 17 June 2025

Map legend available at:
www.groundsure.com/sites/default/files/groundsure_legend.pdf

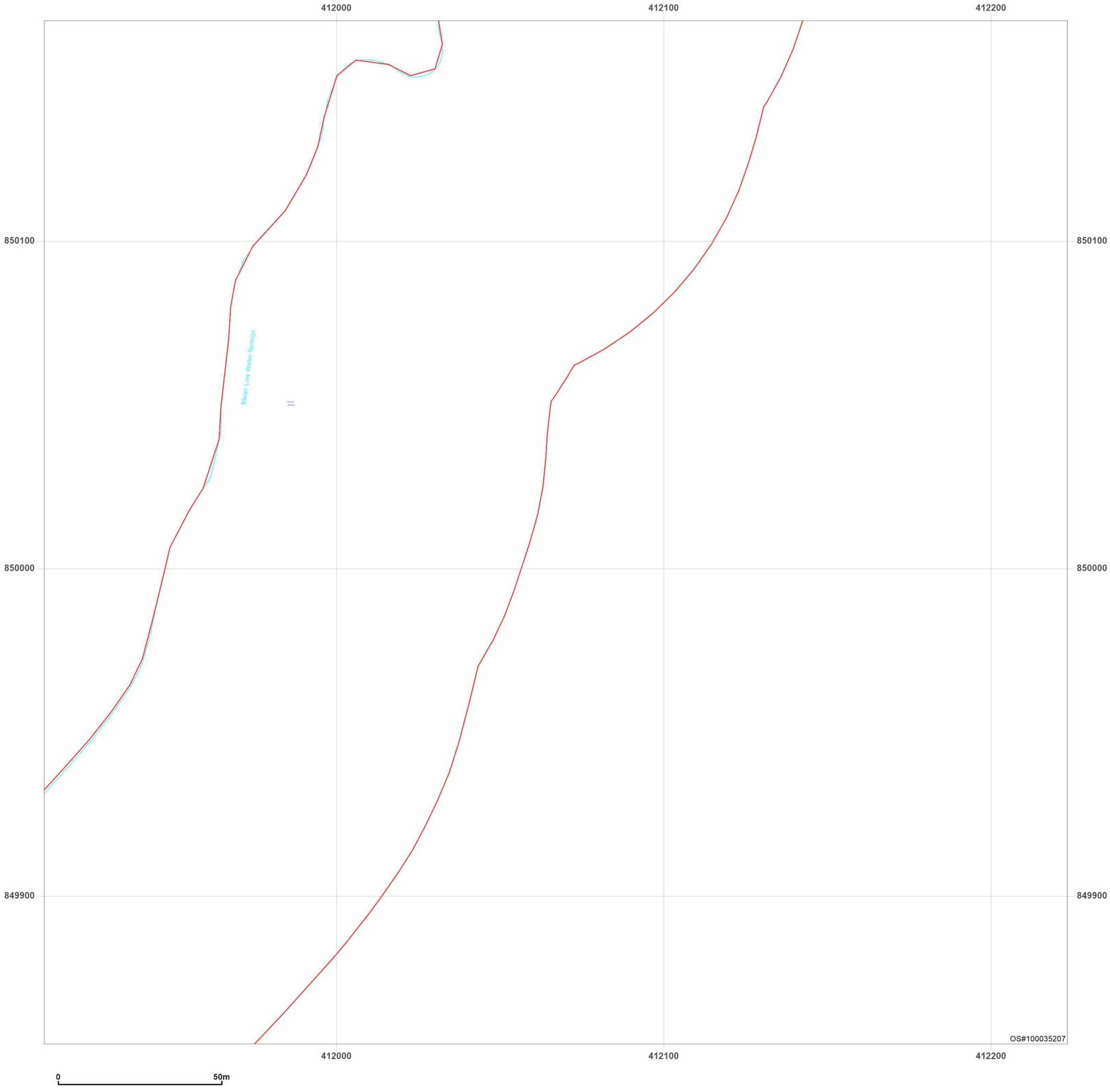


**Site Details:**

Peterhead

**Client Ref:** P114176UK001
**Report Ref:** WSP-AKM-TL7-4RJ-QFX_Landline_21_19
**Grid Ref:** 412067, 850011

**Map Name:** LandLine

**Map date:** **2003**

**Scale:** 1:1,250

**Printed at:** 1:1,250

N
W E
S




Groundsure INSIGHTS

Powered by OS

Produced by
Groundsure Insights
T: 08444 159000
E: info@groundsure.com
W: www.groundsure.com

© Crown copyright and database rights 2024 Ordnance Survey 100035207

Production date: 17 June 2025

Map legend available at:
www.groundsure.com/sites/default/files/groundsure_legend.pdf

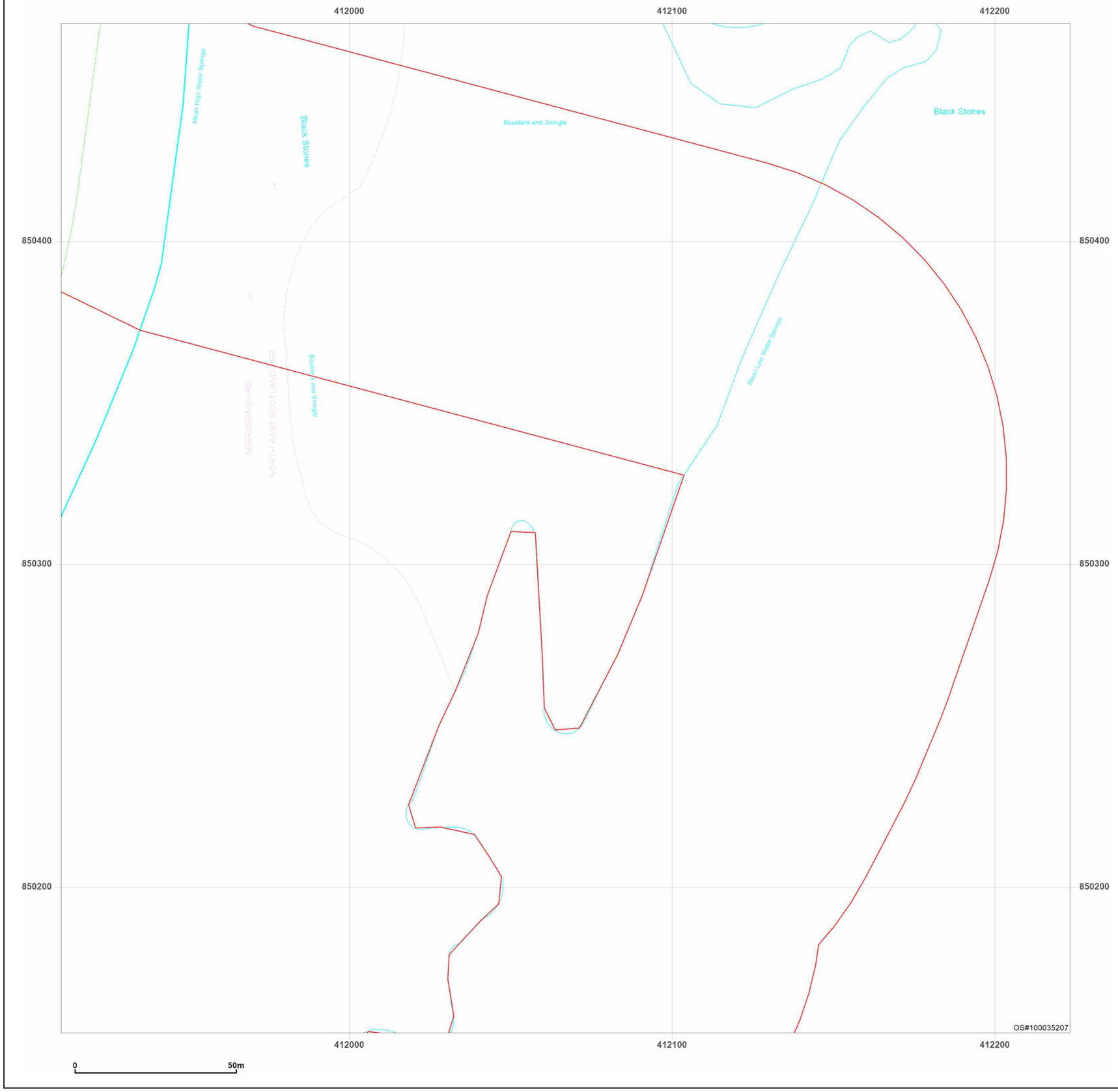


**Site Details:**

Peterhead

**Client Ref:** P114176UK001
**Report Ref:** WSP-AKM-TL7-4RJ-QFX_Landline_21_20
**Grid Ref:** 412067, 850311

**Map Name:** LandLine
**Map date:** **2003**
**Scale:** 1:1,250
**Printed at:** 1:1,250

N
W E
S




Groundsure INSIGHTS

Powered by OS

Produced by
Groundsure Insights
T: 08444 159000
E: info@groundsure.com
W: www.groundsure.com

© Crown copyright and database rights 2024 Ordnance Survey 100035207

Production date: 17 June 2025

Map legend available at:
www.groundsure.com/sites/default/files/groundsure_legend.pdf

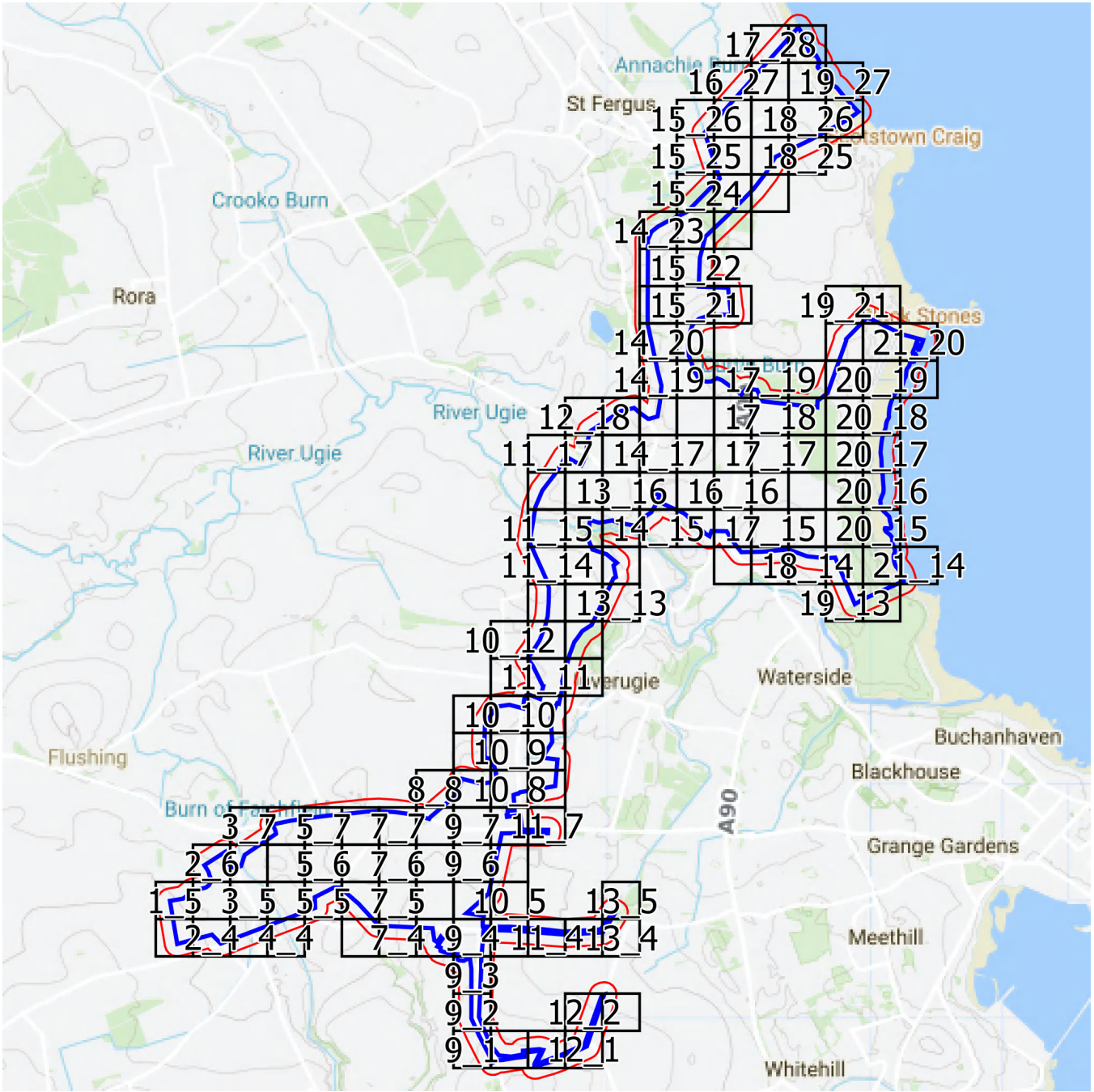


Groundsure INSIGHTS

Landline Scale Grid Index

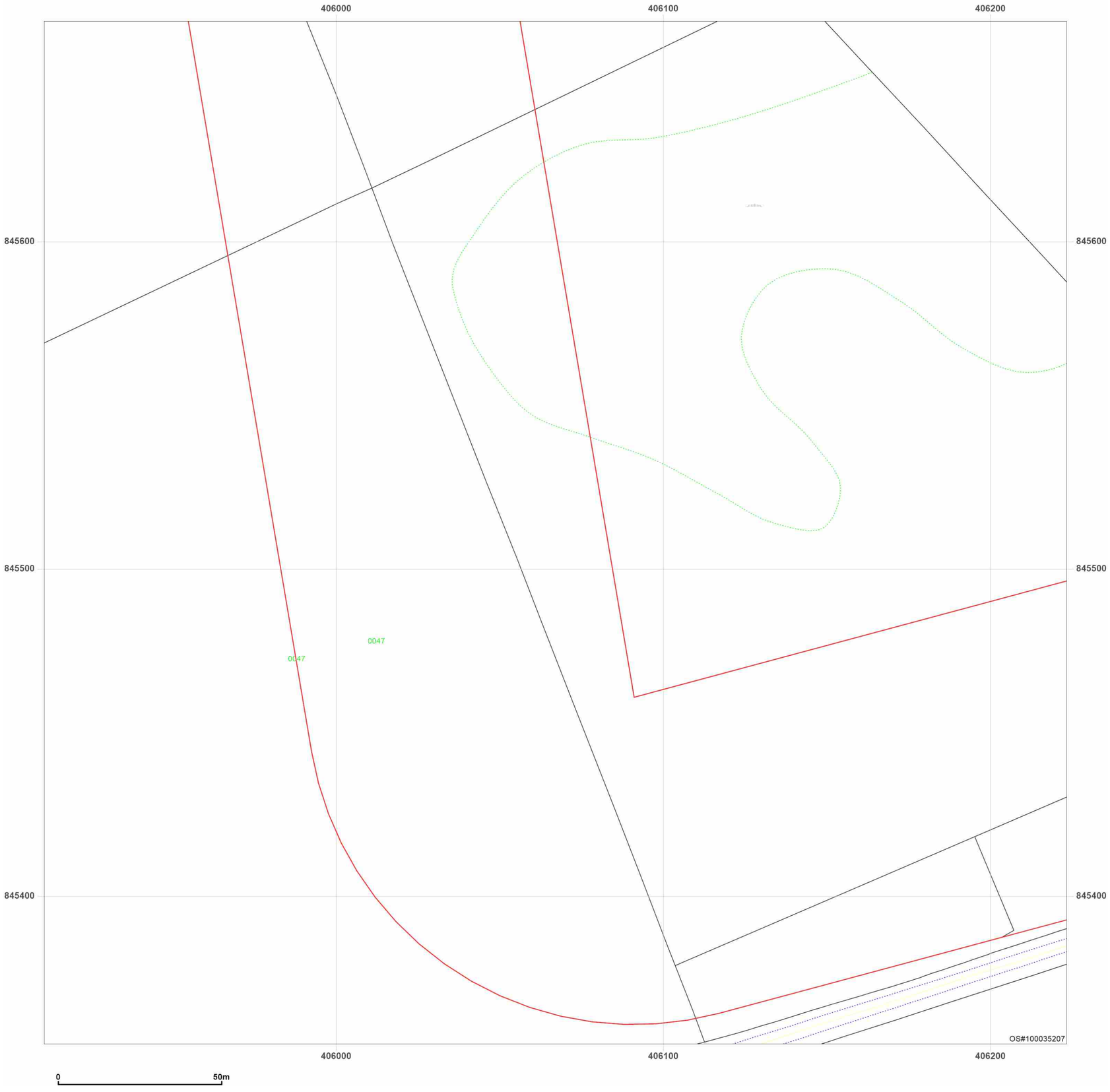


**Site Details:**

Peterhead

**Client Ref:** P114176UK001
**Report Ref:** WSP-AKM-TL7-4RJ-QFX_Landline_1_4
**Grid Ref:** 406067, 845511

**Map Name:** LandLine
**Map date:** **2003**
**Scale:** 1:1,250
**Printed at:** 1:1,250

N
W E
S




Groundsure INSIGHTS

Powered by OS

Produced by
Groundsure Insights
T: 08444 159000
E: info@groundsure.com
W: www.groundsure.com

© Crown copyright and database rights 2024 Ordnance Survey 100035207

Production date: 17 June 2025

Map legend available at:
www.groundsure.com/sites/default/files/groundsure_legend.pdf

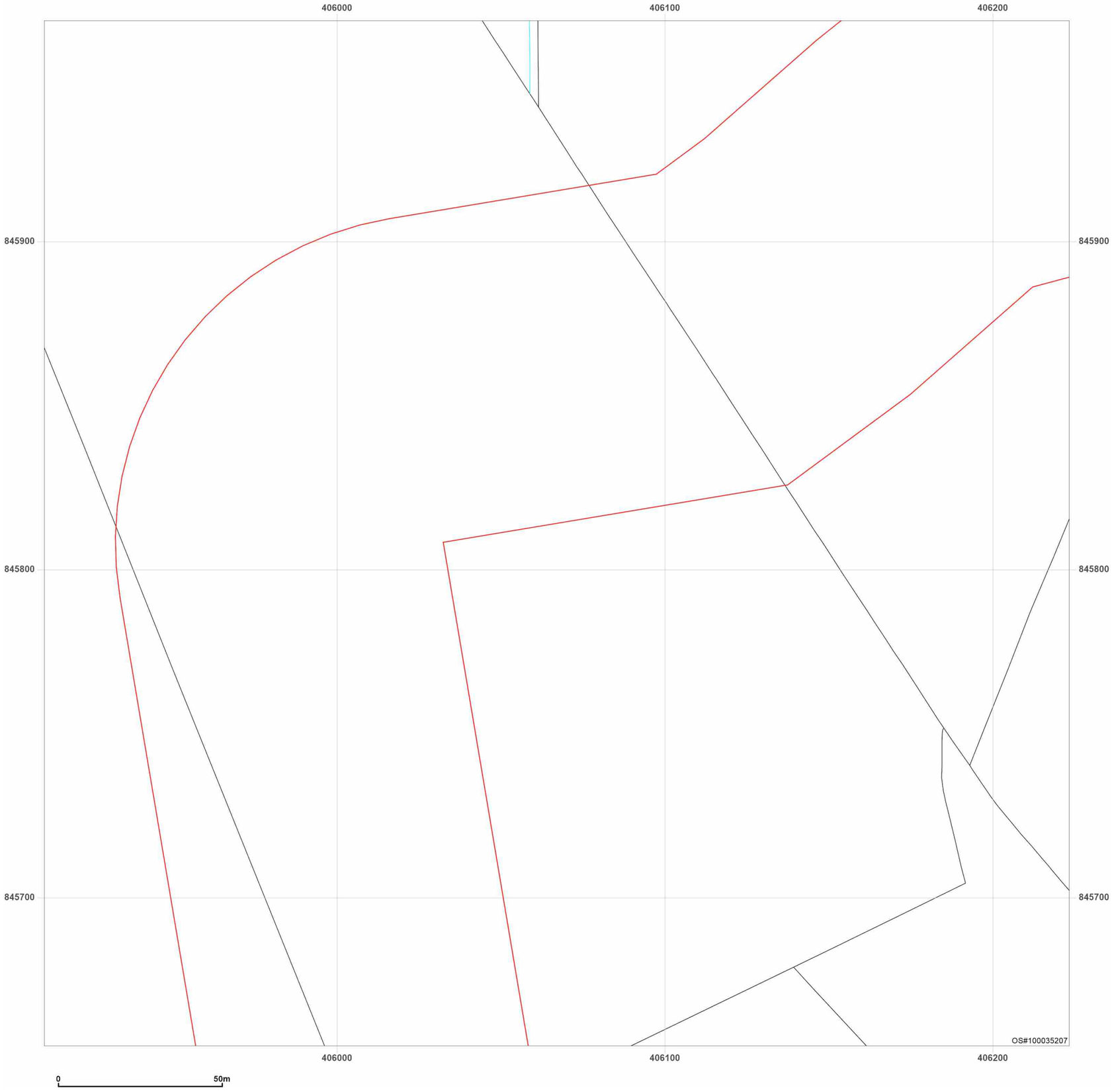


**Site Details:**

Peterhead

**Client Ref:** P114176UK001
**Report Ref:** WSP-AKM-TL7-4RJ-QFX_Landline_1_5
**Grid Ref:** 406067, 845811

**Map Name:** LandLine
**Map date:** **2003**
**Scale:** 1:1,250
**Printed at:** 1:1,250

N
W E
S




Groundsure INSIGHTS

Powered by OS

Produced by
Groundsure Insights
T: 08444 159000
E: info@groundsure.com
W: www.groundsure.com

© Crown copyright and database rights 2024 Ordnance Survey 100035207

Production date: 17 June 2025

Map legend available at:
www.groundsure.com/sites/default/files/groundsure_legend.pdf

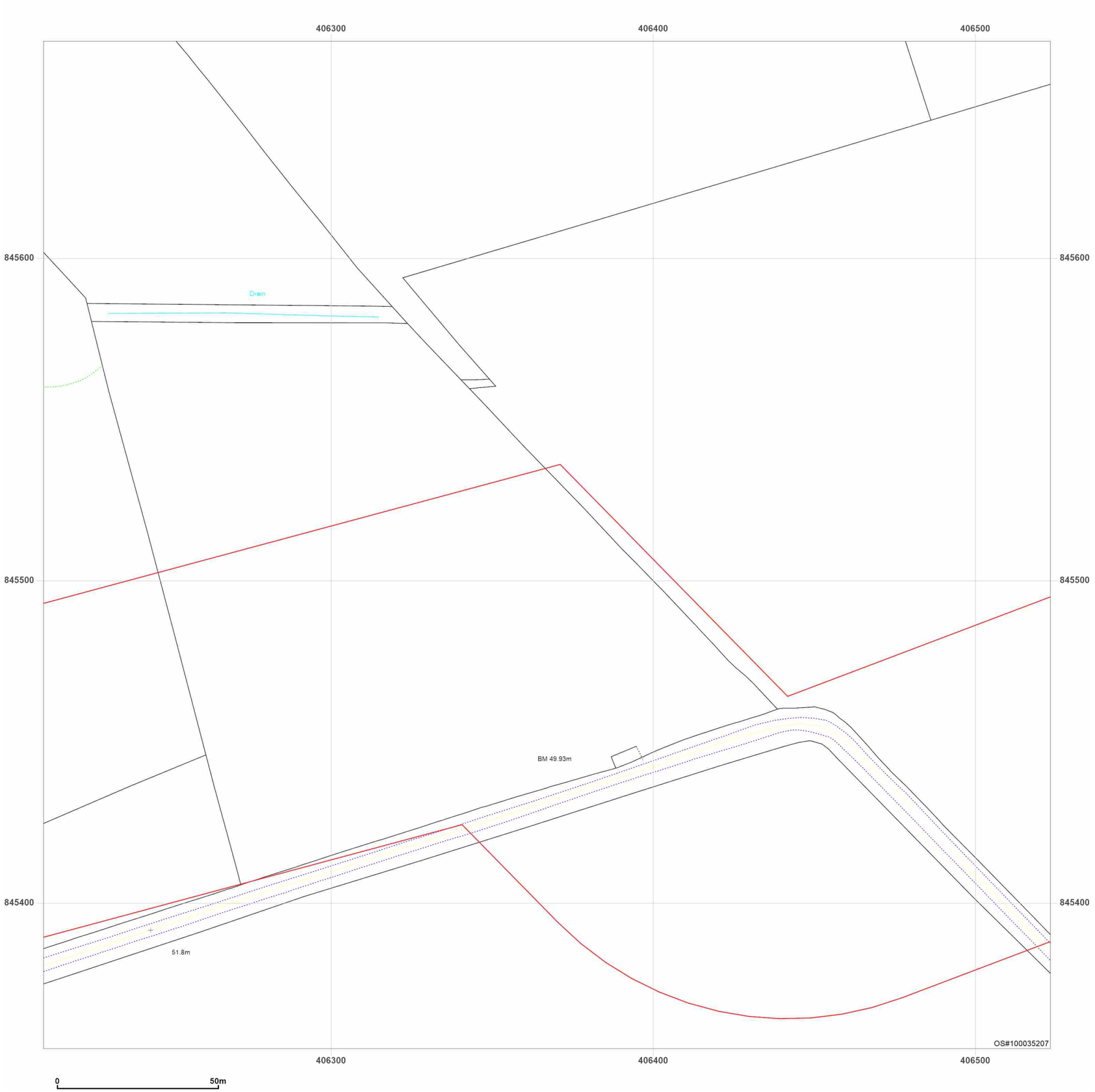


**Site Details:**

Peterhead

**Client Ref:** P114176UK001
**Report Ref:** WSP-AKM-TL7-4RJ-QFX_Landline_2_4
**Grid Ref:** 406367, 845511

**Map Name:** LandLine

**Map date:** **2003**

**Scale:** 1:1,250

**Printed at:** 1:1,250

N
W E
S




Groundsure INSIGHTS

Produced by
Groundsure Insights
T: 08444 159000
E: info@groundsure.com
W: www.groundsure.com

Powered by OS

© Crown copyright and database rights 2024 Ordnance Survey 100035207

Production date: 17 June 2025

Map legend available at:
www.groundsure.com/sites/default/files/groundsure_legend.pdf

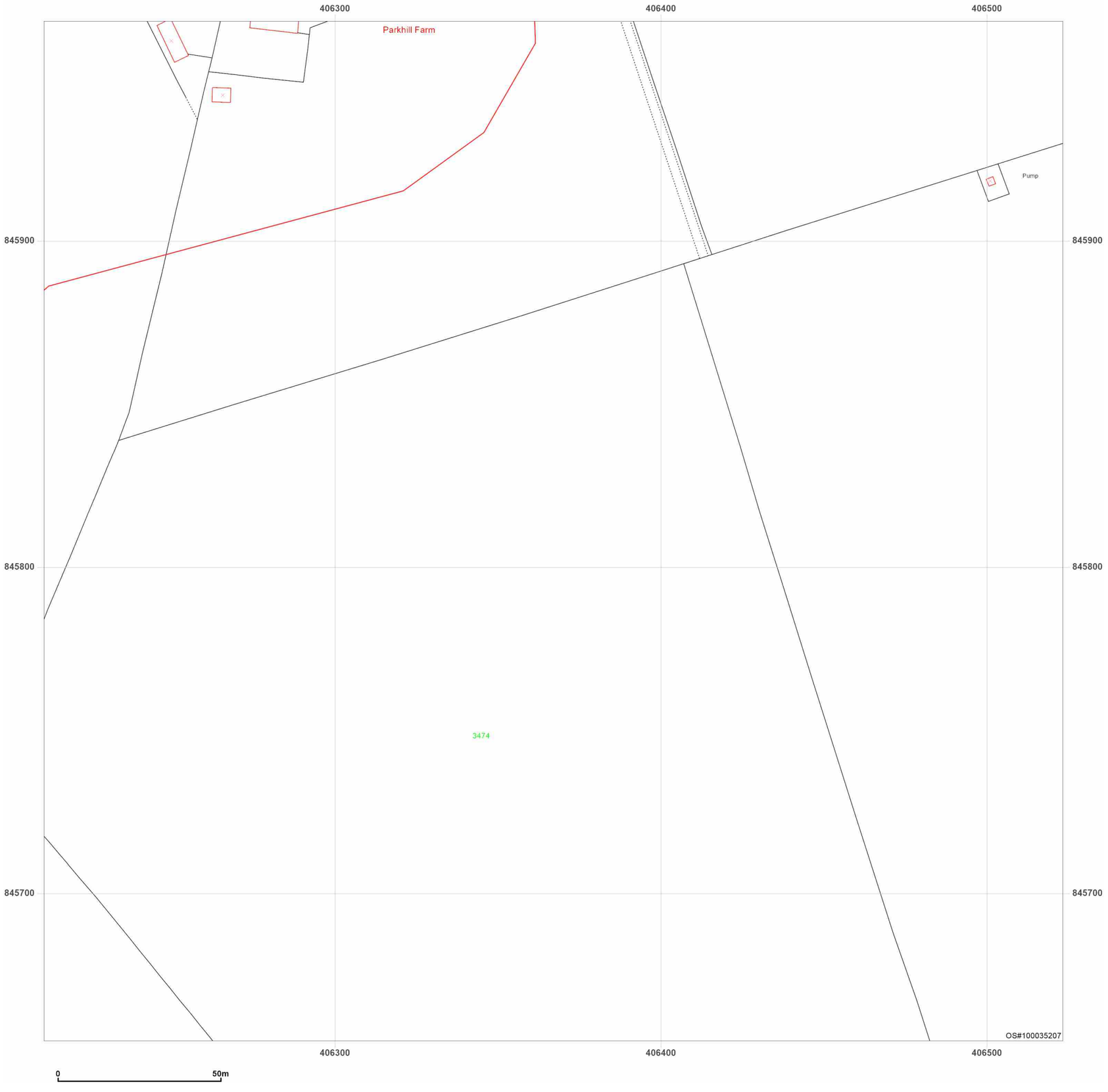


**Site Details:**

Peterhead

**Client Ref:** P114176UK001
**Report Ref:** WSP-AKM-TL7-4RJ-QFX_Landline_2_5
**Grid Ref:** 406367, 845811

**Map Name:** LandLine

**Map date:** **2003**

**Scale:** 1:1,250

**Printed at:** 1:1,250

N
W E
S




Groundsure INSIGHTS

Powered by

Produced by
Groundsure Insights
T: 08444 159000
E: info@groundsure.com
W: www.groundsure.com

© Crown copyright and database rights 2024 Ordnance Survey 100035207

Production date: 17 June 2025

Map legend available at:
www.groundsure.com/sites/default/files/groundsure_legend.pdf

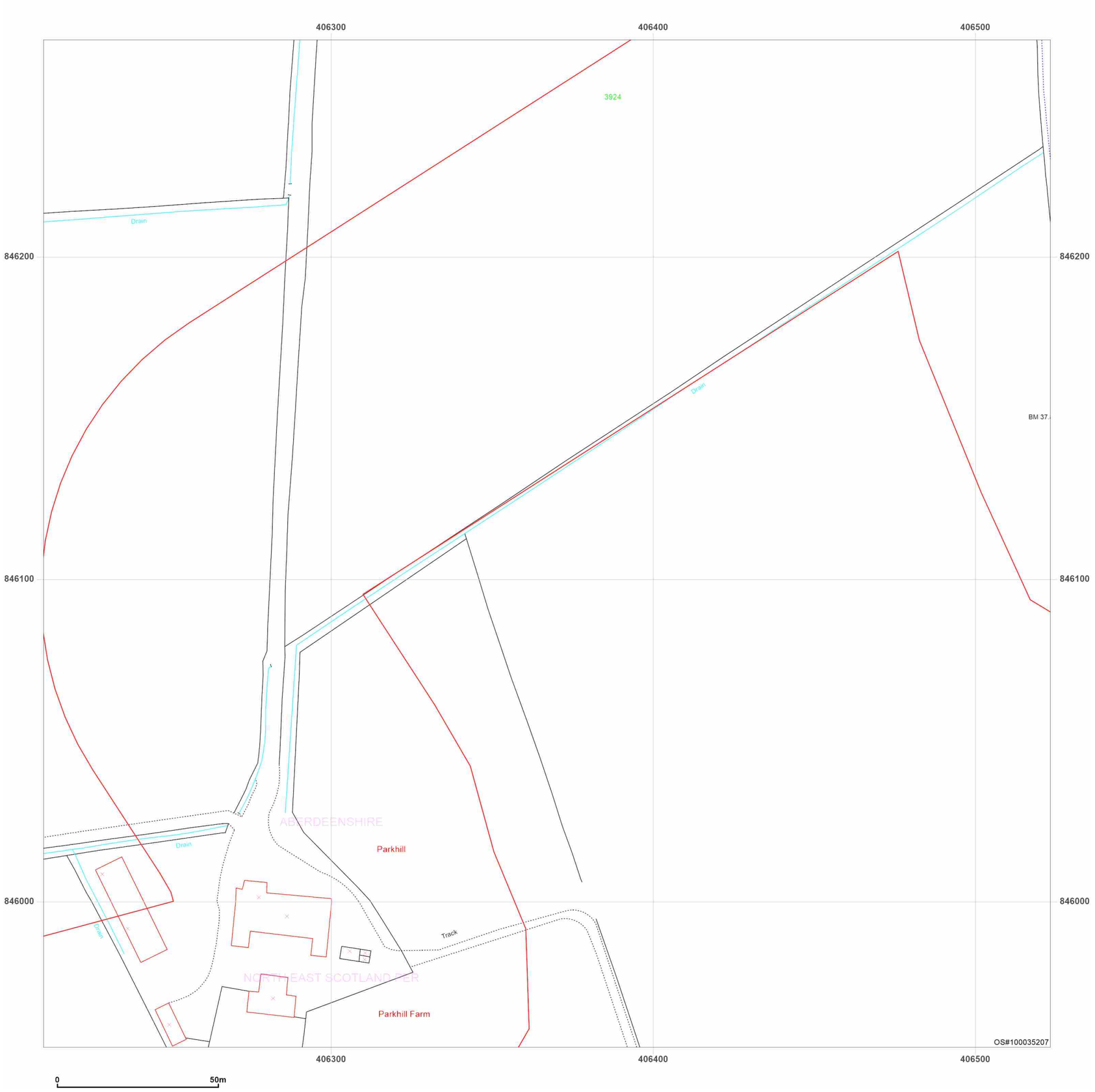


**Site Details:**

Peterhead

**Client Ref:** P114176UK001
**Report Ref:** WSP-AKM-TL7-4RJ-QFX_Landline_2_6
**Grid Ref:** 406367, 846111

**Map Name:** LandLine
**Map date:** **2003**
**Scale:** 1:1,250
**Printed at:** 1:1,250

N
W E
S

2003

Groundsure INSIGHTS

Powered by OS

Produced by
Groundsure Insights
T: 08444 159000
E: info@groundsure.com
W: www.groundsure.com

© Crown copyright and database rights 2024 Ordnance Survey 100035207

Production date: 17 June 2025

Map legend available at:
www.groundsure.com/sites/default/files/groundsure_legend.pdf

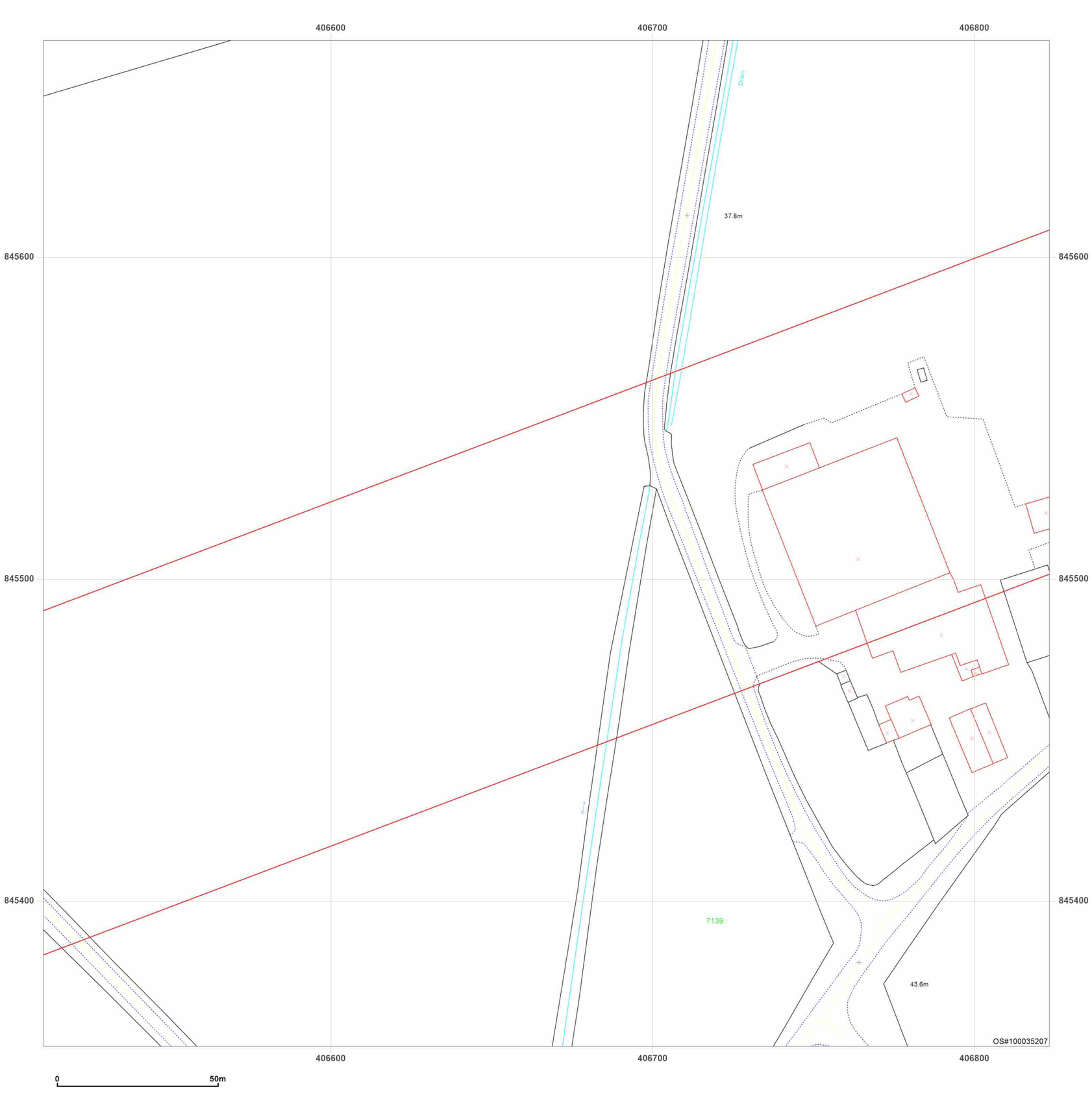


**Site Details:**

Peterhead

**Client Ref:** P114176UK001
**Report Ref:** WSP-AKM-TL7-4RJ-QFX_Landline_3_4
**Grid Ref:** 406667, 845511

**Map Name:** LandLine

**Map date:** **2003**

**Scale:** 1:1,250

**Printed at:** 1:1,250

N
W E
S




Groundsure INSIGHTS

Powered by

Produced by
Groundsure Insights
T: 08444 159000
E: info@groundsure.com
W: www.groundsure.com

© Crown copyright and database rights 2024 Ordnance Survey 100035207

Production date: 17 June 2025

Map legend available at:
www.groundsure.com/sites/default/files/groundsure_legend.pdf

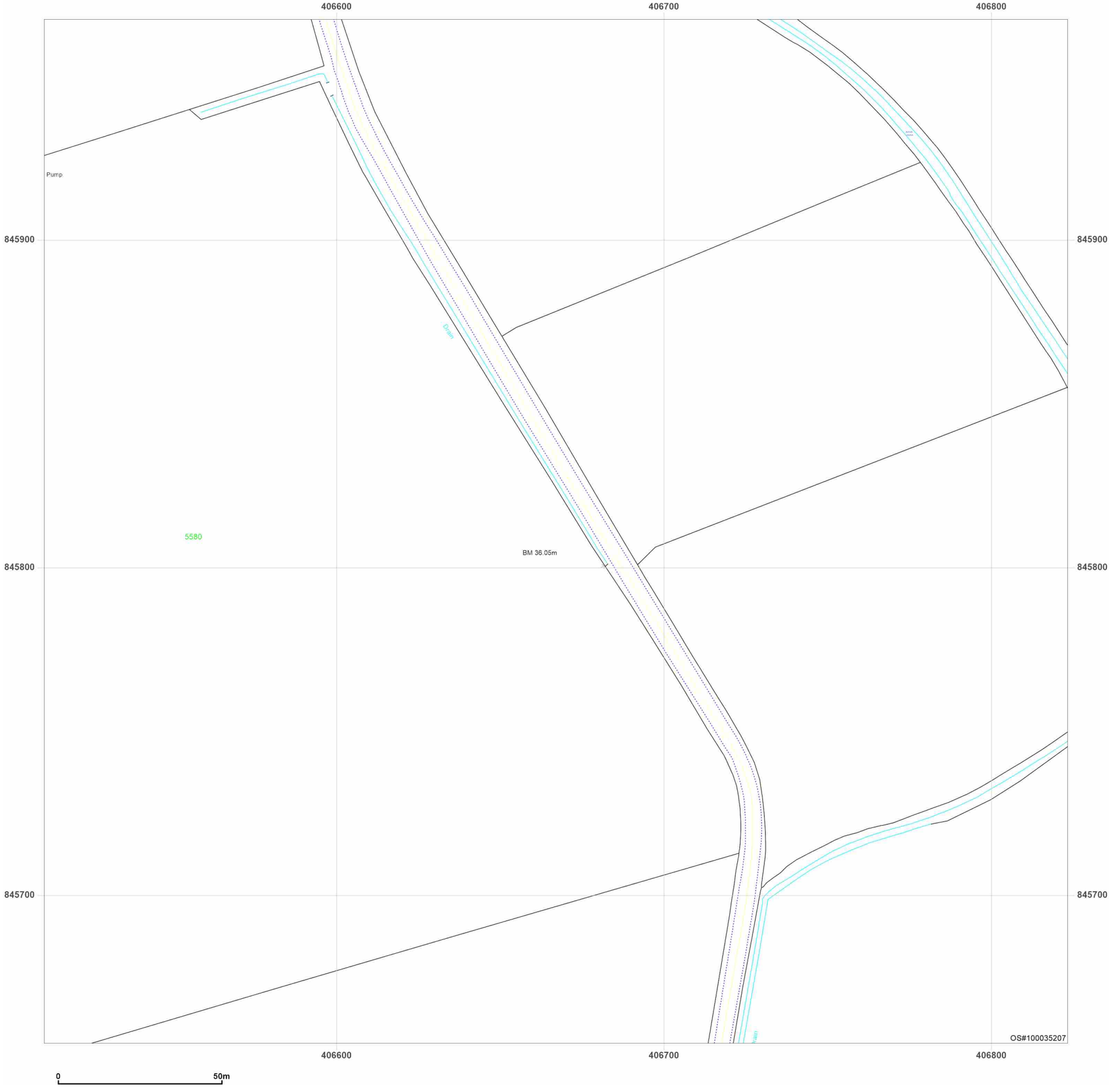


**Site Details:**

Peterhead

**Client Ref:** P114176UK001
**Report Ref:** WSP-AKM-TL7-4RJ-QFX_Landline_3_5
**Grid Ref:** 406667, 845811

**Map Name:** LandLine
**Map date:** **2003**
**Scale:** 1:1,250
**Printed at:** 1:1,250

N
W E
S




Groundsure INSIGHTS

Powered by OS

Produced by
Groundsure Insights
T: 08444 159000
E: info@groundsure.com
W: www.groundsure.com

© Crown copyright and database rights 2024 Ordnance Survey 100035207

Production date: 17 June 2025

Map legend available at:
www.groundsure.com/sites/default/files/groundsure_legend.pdf

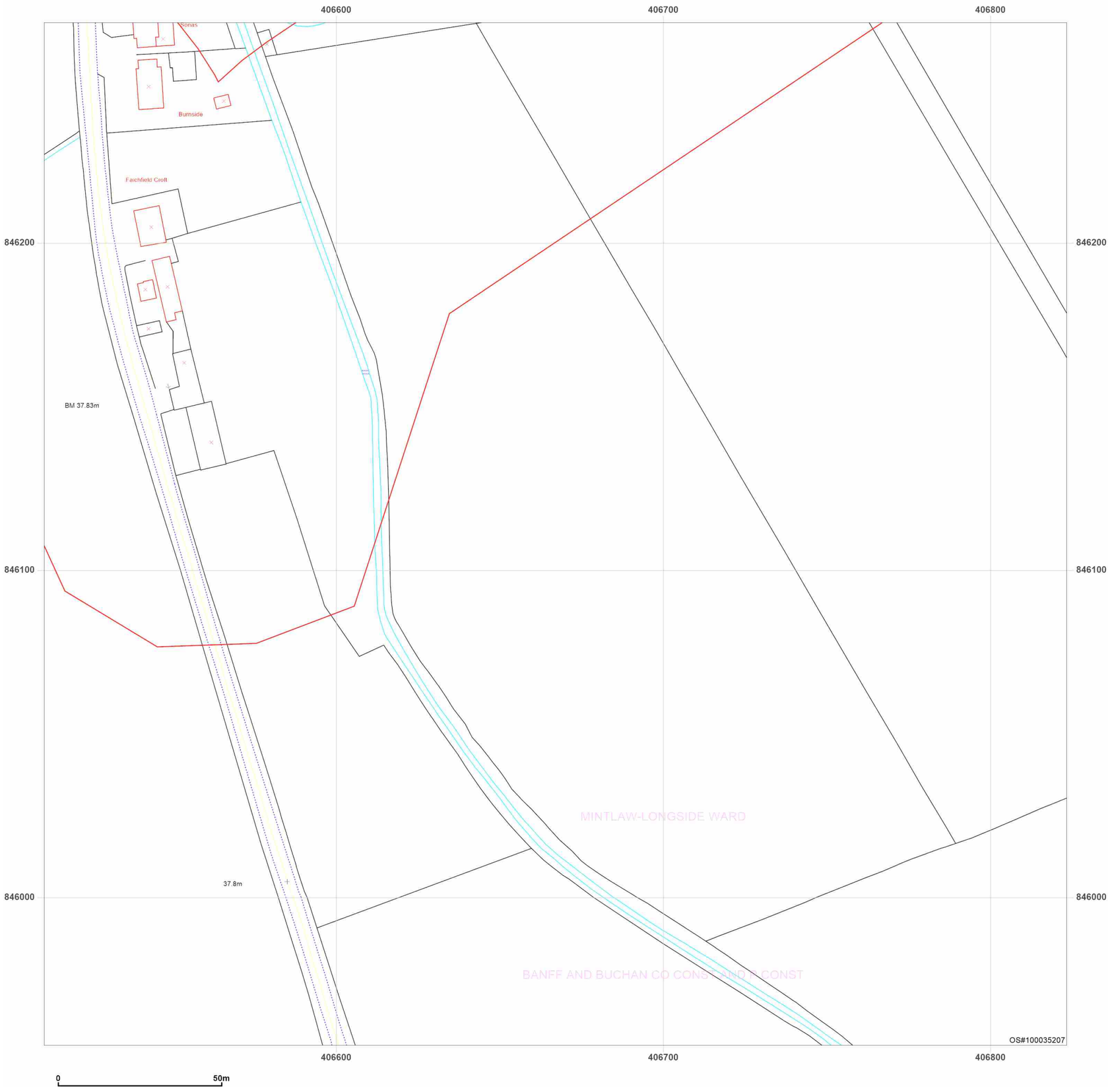


**Site Details:**

Peterhead

**Client Ref:** P114176UK001
**Report Ref:** WSP-AKM-TL7-4RJ-QFX_Landline_3_6
**Grid Ref:** 406667, 846111

**Map Name:** LandLine
**Map date:** **2003**
**Scale:** 1:1,250
**Printed at:** 1:1,250

N
W E
S




Produced by
Groundsure Insights
T: 08444 159000
E: info@groundsure.com
W: www.groundsure.com

© Crown copyright and database rights 2024 Ordnance Survey 100035207

Production date: 17 June 2025

Map legend available at:
www.groundsure.com/sites/default/files/groundsure_legend.pdf




**Site Details:**

Peterhead

**Client Ref:** P114176UK001
**Report Ref:** WSP-AKM-TL7-4RJ-QFX_Landline_3_7
**Grid Ref:** 406667, 846411

**Map Name:** LandLine
**Map date:** **2003**
**Scale:** 1:1,250
**Printed at:** 1:1,250

N
W E
S




Groundsure INSIGHTS

Produced by
Groundsure Insights
T: 08444 159000
E: info@groundsure.com
W: www.groundsure.com

Powered by OS

© Crown copyright and database rights 2024 Ordnance Survey 100035207

Production date: 17 June 2025

Map legend available at:
www.groundsure.com/sites/default/files/groundsure_legend.pdf

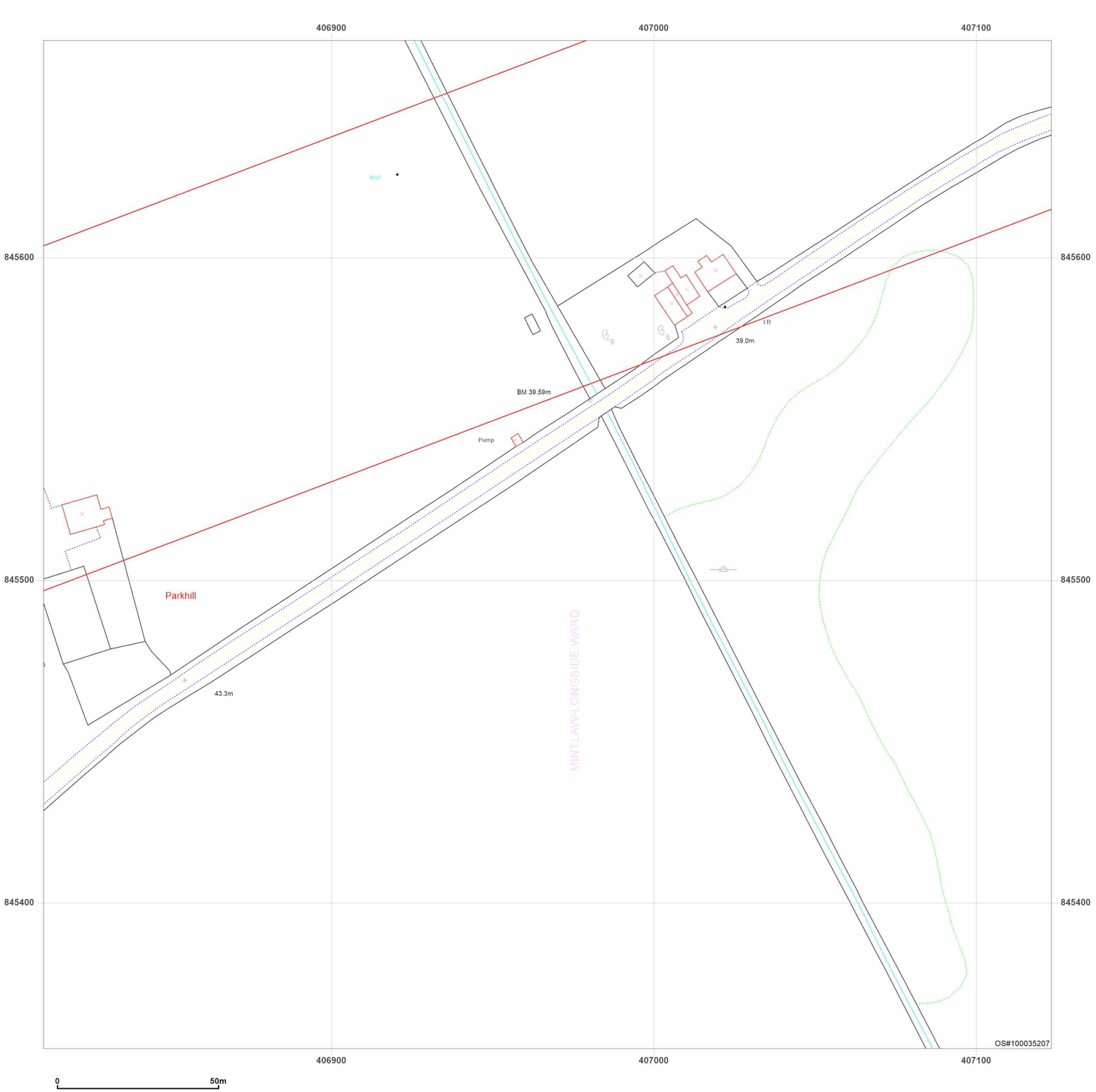


**Site Details:**

Peterhead

**Client Ref:** P114176UK001
**Report Ref:** WSP-AKM-TL7-4RJ-QFX_Landline_4_4
**Grid Ref:** 406967, 845511

**Map Name:** LandLine

**Map date:** **2003**

**Scale:** 1:1,250

**Printed at:** 1:1,250

N
W E
S




Groundsure INSIGHTS

Produced by
Groundsure Insights
T: 08444 159000
E: info@groundsure.com
W: www.groundsure.com

Powered by OS

© Crown copyright and database rights 2024 Ordnance Survey 100035207

Production date: 17 June 2025

Map legend available at:
www.groundsure.com/sites/default/files/groundsure_legend.pdf

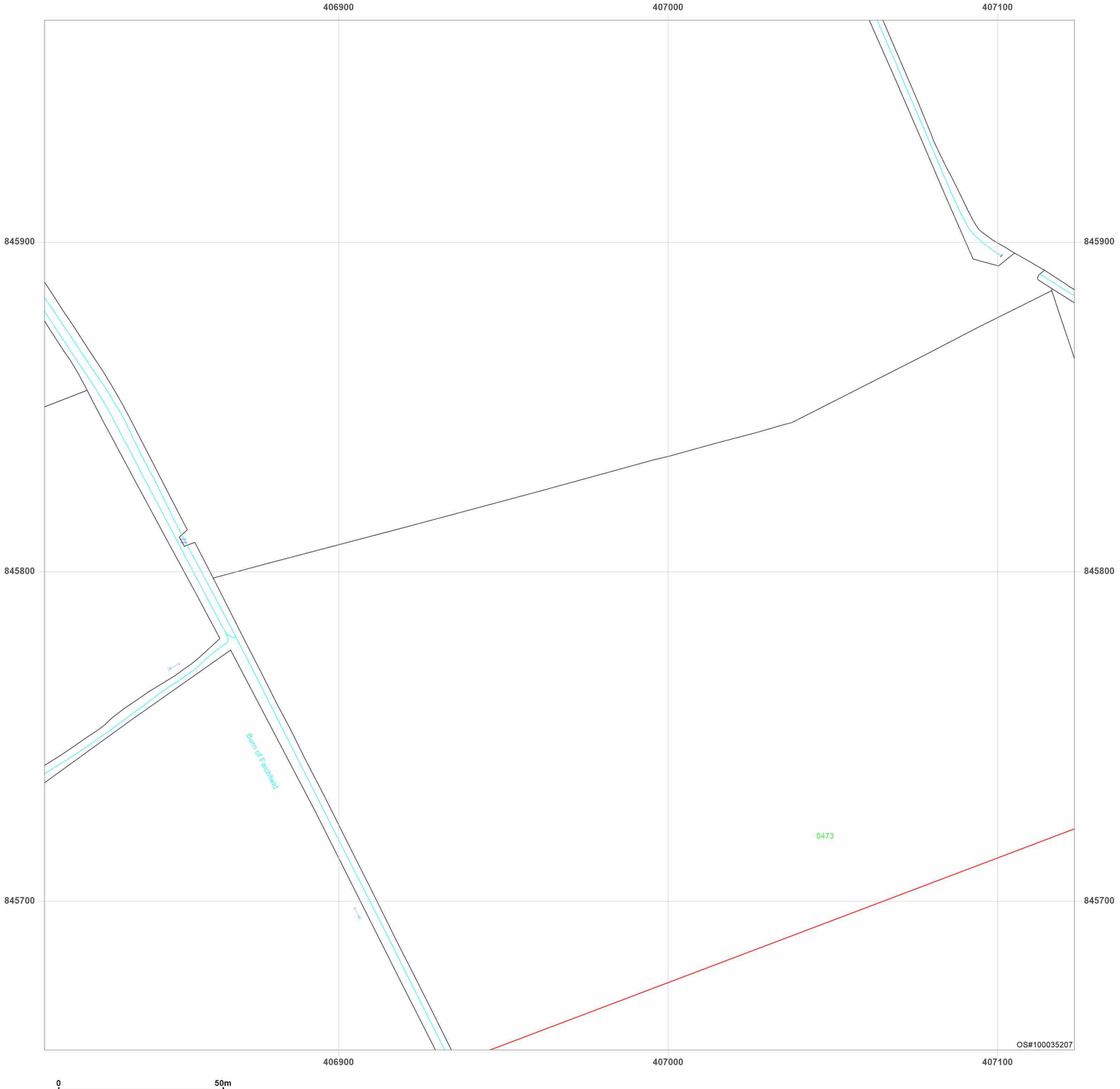


**Site Details:**

Peterhead

**Client Ref:** P114176UK001
**Report Ref:** WSP-AKM-TL7-4RJ-QFX_Landline_4_5
**Grid Ref:** 406967, 845811

**Map Name:** LandLine
**Map date:** **2003**
**Scale:** 1:1,250
**Printed at:** 1:1,250

N
W E
S




Groundsure INSIGHTS

Produced by
Groundsure Insights
T: 08444 159000
E: info@groundsure.com
W: www.groundsure.com

Powered by OS

© Crown copyright and database rights 2024 Ordnance Survey 100035207

Production date: 17 June 2025

Map legend available at:
www.groundsure.com/sites/default/files/groundsure_legend.pdf

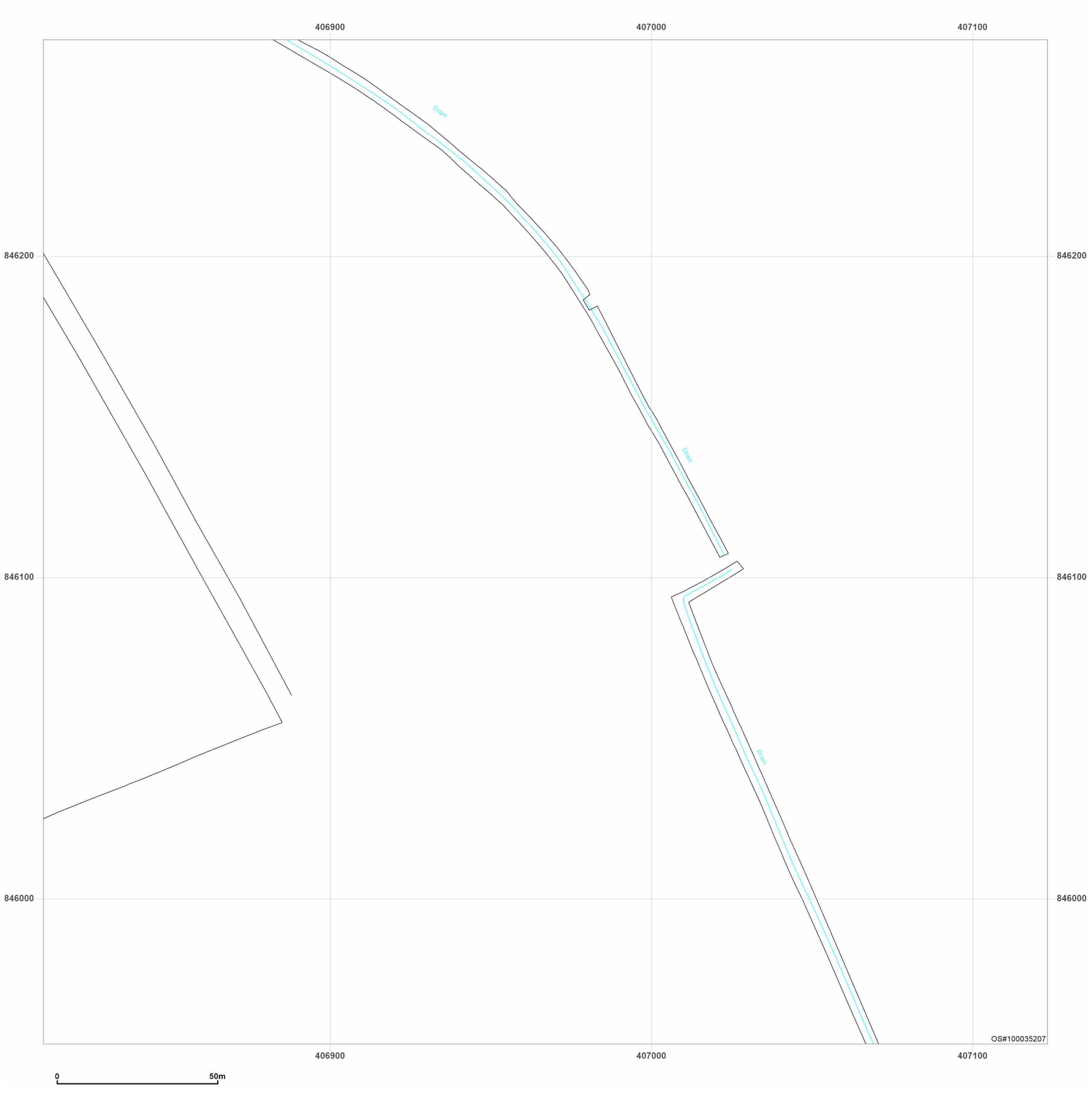


**Site Details:**

Peterhead

**Client Ref:** P114176UK001
**Report Ref:** WSP-AKM-TL7-4RJ-QFX_Landline_4_6
**Grid Ref:** 406967, 846111

**Map Name:** LandLine

**Map date:** **2003**

**Scale:** 1:1,250

**Printed at:** 1:1,250

N
W E
S




Groundsure INSIGHTS

Powered by OS

Produced by
Groundsure Insights
T: 08444 159000
E: info@groundsure.com
W: www.groundsure.com

© Crown copyright and database rights 2024 Ordnance Survey 100035207

Production date: 17 June 2025

Map legend available at:
www.groundsure.com/sites/default/files/groundsure_legend.pdf




**Site Details:**

Peterhead

**Client Ref:** P114176UK001
**Report Ref:** WSP-AKM-TL7-4RJ-QFX_Landline_4_7
**Grid Ref:** 406967, 846411

**Map Name:** LandLine

**Map date:** **2003**

**Scale:** 1:1,250

**Printed at:** 1:1,250

N
W E
S




Groundsure INSIGHTS

Powered by OS

Produced by
Groundsure Insights
T: 08444 159000
E: info@groundsure.com
W: www.groundsure.com

© Crown copyright and database rights 2024 Ordnance Survey 100035207

Production date: 17 June 2025

Map legend available at:
www.groundsure.com/sites/default/files/groundsure_legend.pdf

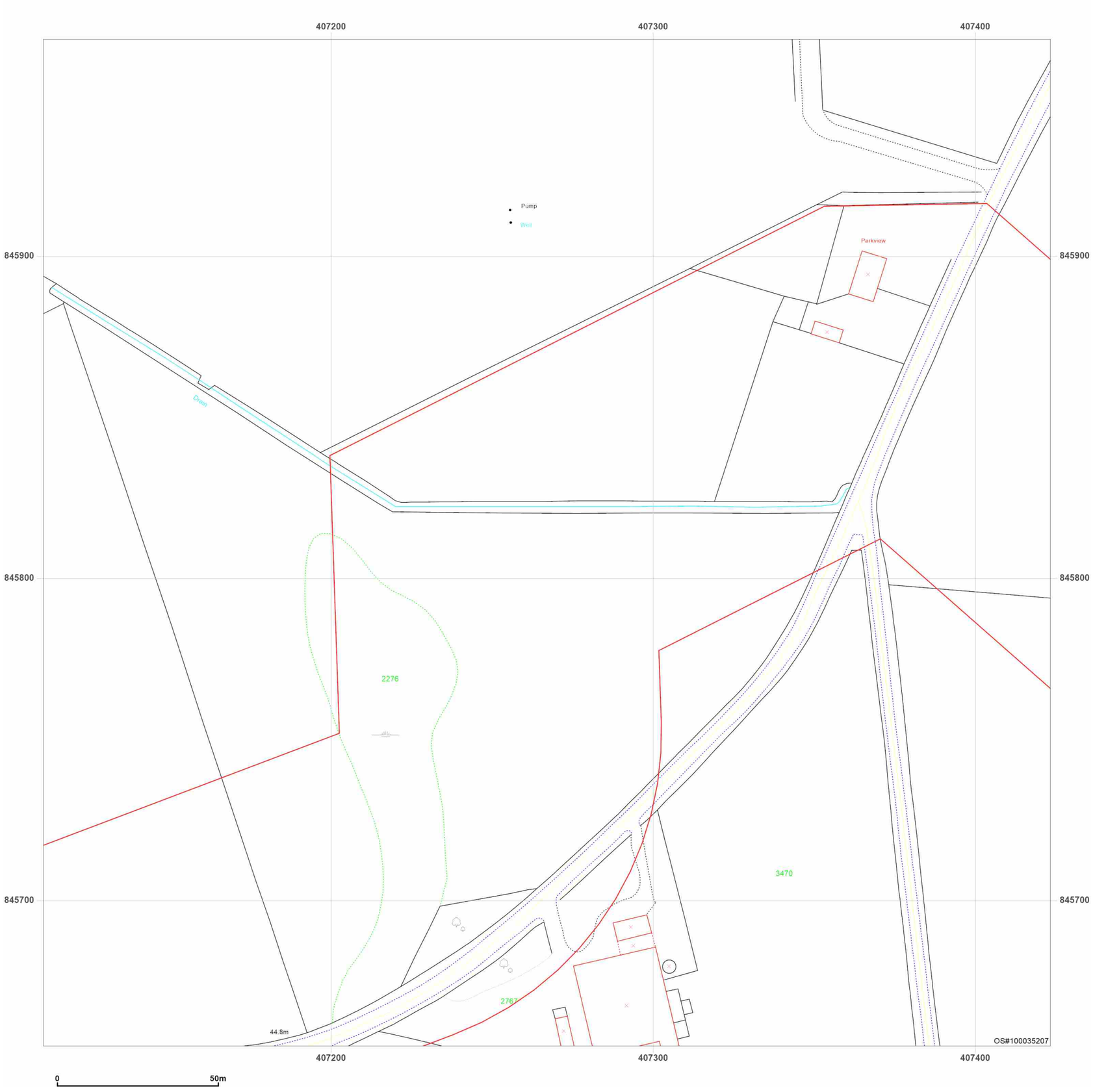


**Site Details:**

Peterhead

**Client Ref:** P114176UK001
**Report Ref:** WSP-AKM-TL7-4RJ-QFX_Landline_5_5
**Grid Ref:** 407267, 845811

**Map Name:** LandLine

**Map date:** **2003**

**Scale:** 1:1,250

**Printed at:** 1:1,250

N
W E
S




Groundsure INSIGHTS

Powered by

Produced by
Groundsure Insights
T: 08444 159000
E: info@groundsure.com
W: www.groundsure.com

© Crown copyright and database rights 2024 Ordnance Survey 100035207

Production date: 17 June 2025

Map legend available at:
www.groundsure.com/sites/default/files/groundsure_legend.pdf

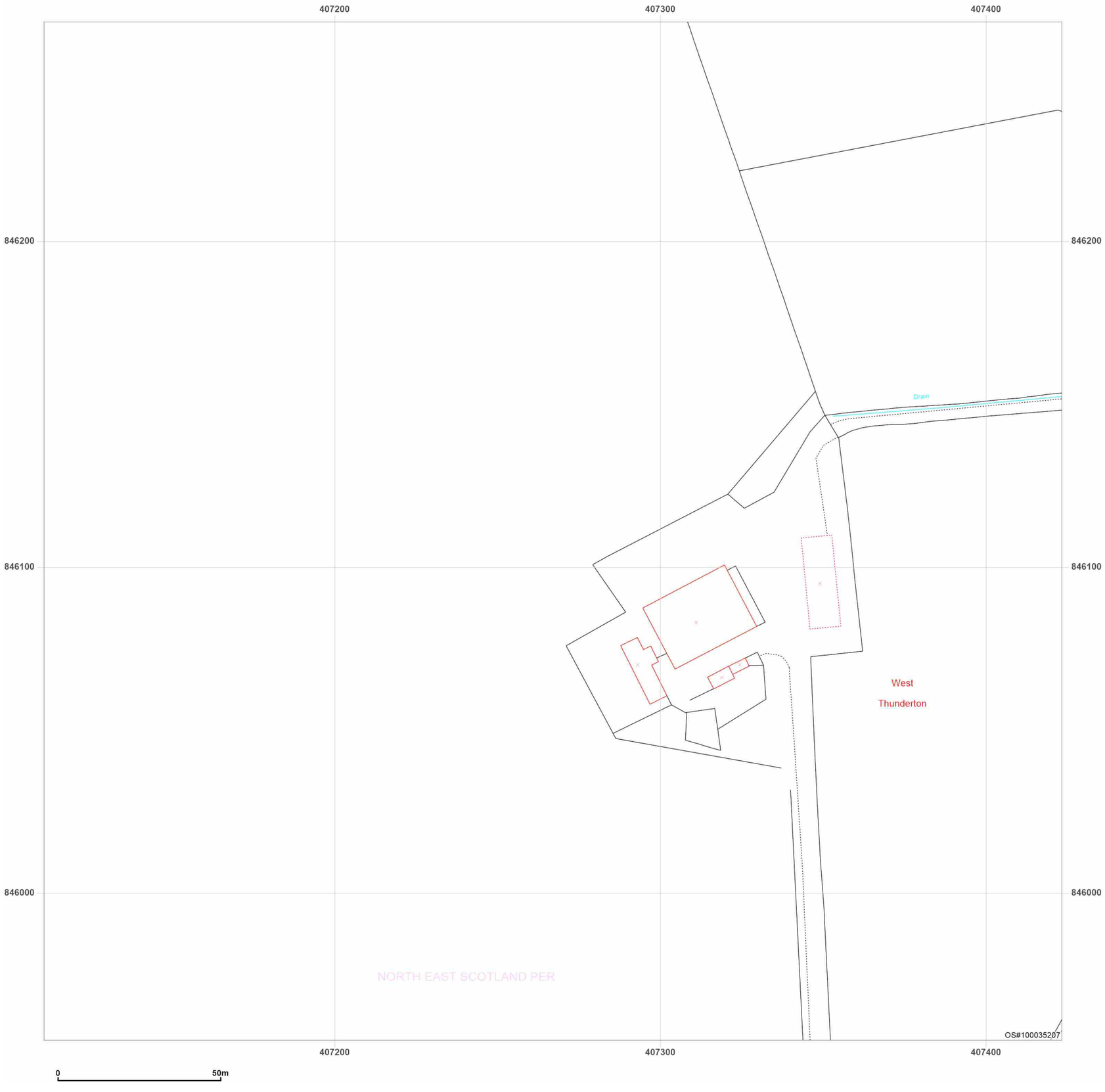


**Site Details:**

Peterhead

**Client Ref:** P114176UK001
**Report Ref:** WSP-AKM-TL7-4RJ-QFX_Landline_5_6
**Grid Ref:** 407267, 846111

**Map Name:** LandLine

**Map date:** **2003**

**Scale:** 1:1,250

**Printed at:** 1:1,250

N
W E
S




Groundsure INSIGHTS

Powered by OS

Produced by
Groundsure Insights
T: 08444 159000
E: info@groundsure.com
W: www.groundsure.com

© Crown copyright and database rights 2024 Ordnance Survey 100035207

Production date: 17 June 2025

Map legend available at:
www.groundsure.com/sites/default/files/groundsure_legend.pdf

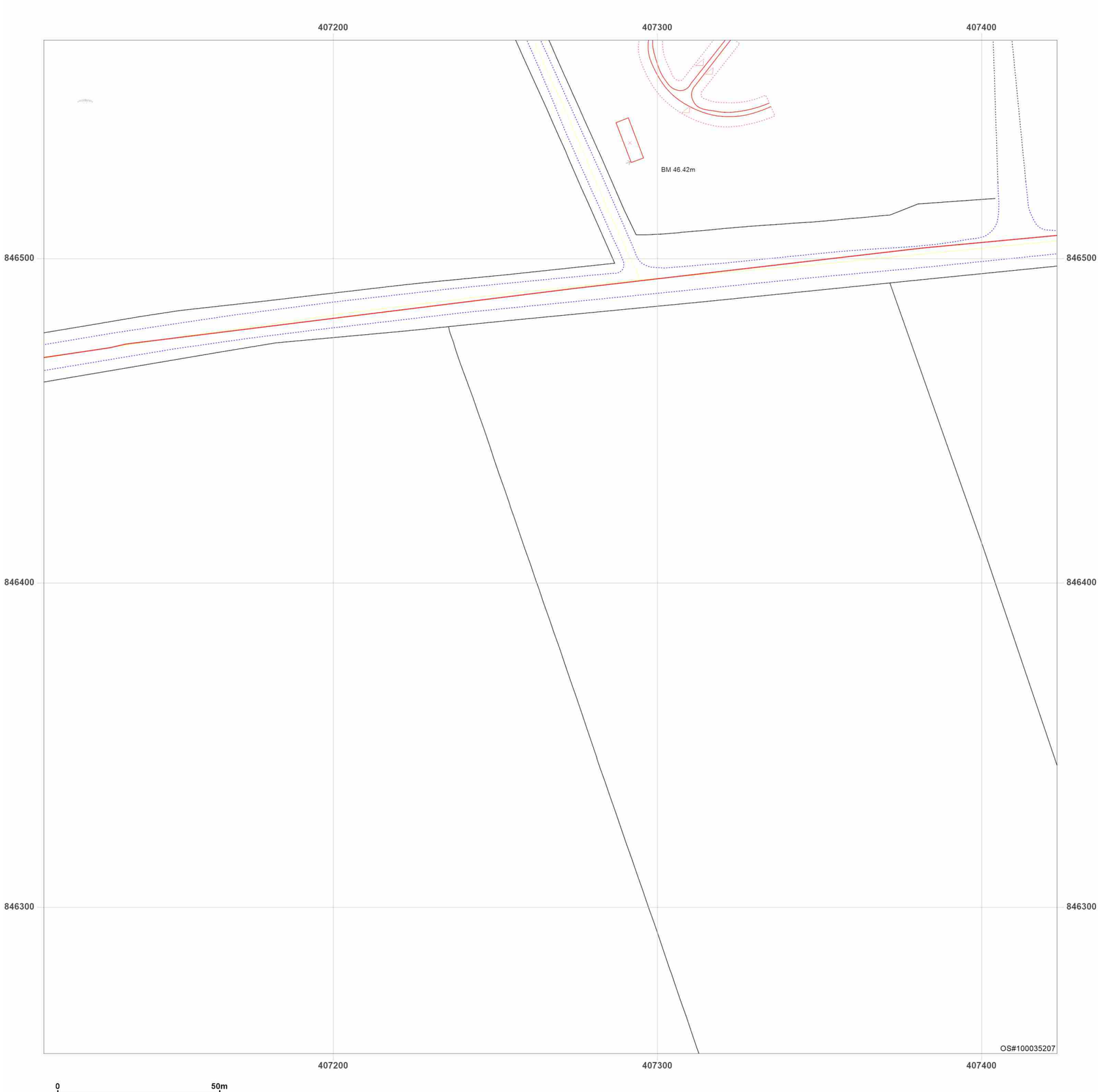


**Site Details:**

Peterhead

**Client Ref:** P114176UK001
**Report Ref:** WSP-AKM-TL7-4RJ-QFX_Landline_5_7
**Grid Ref:** 407267, 846411

**Map Name:** LandLine
**Map date:** **2003**
**Scale:** 1:1,250
**Printed at:** 1:1,250

N
W E
S




Groundsure INSIGHTS

Powered by OS

Produced by
Groundsure Insights
T: 08444 159000
E: info@groundsure.com
W: www.groundsure.com

© Crown copyright and database rights 2024 Ordnance Survey 100035207

Production date: 17 June 2025

Map legend available at:
www.groundsure.com/sites/default/files/groundsure_legend.pdf




**Site Details:**

Peterhead

**Client Ref:** P114176UK001
**Report Ref:** WSP-AKM-TL7-4RJ-QFX_Landline_6_4
**Grid Ref:** 407567, 845511

**Map Name:** LandLine
**Map date:** **2003**
**Scale:** 1:1,250
**Printed at:** 1:1,250

N
W E
S




Groundsure INSIGHTS

Powered by OS

Produced by
Groundsure Insights
T: 08444 159000
E: info@groundsure.com
W: www.groundsure.com

© Crown copyright and database rights 2024 Ordnance Survey 100035207

Production date: 17 June 2025

Map legend available at:
www.groundsure.com/sites/default/files/groundsure_legend.pdf

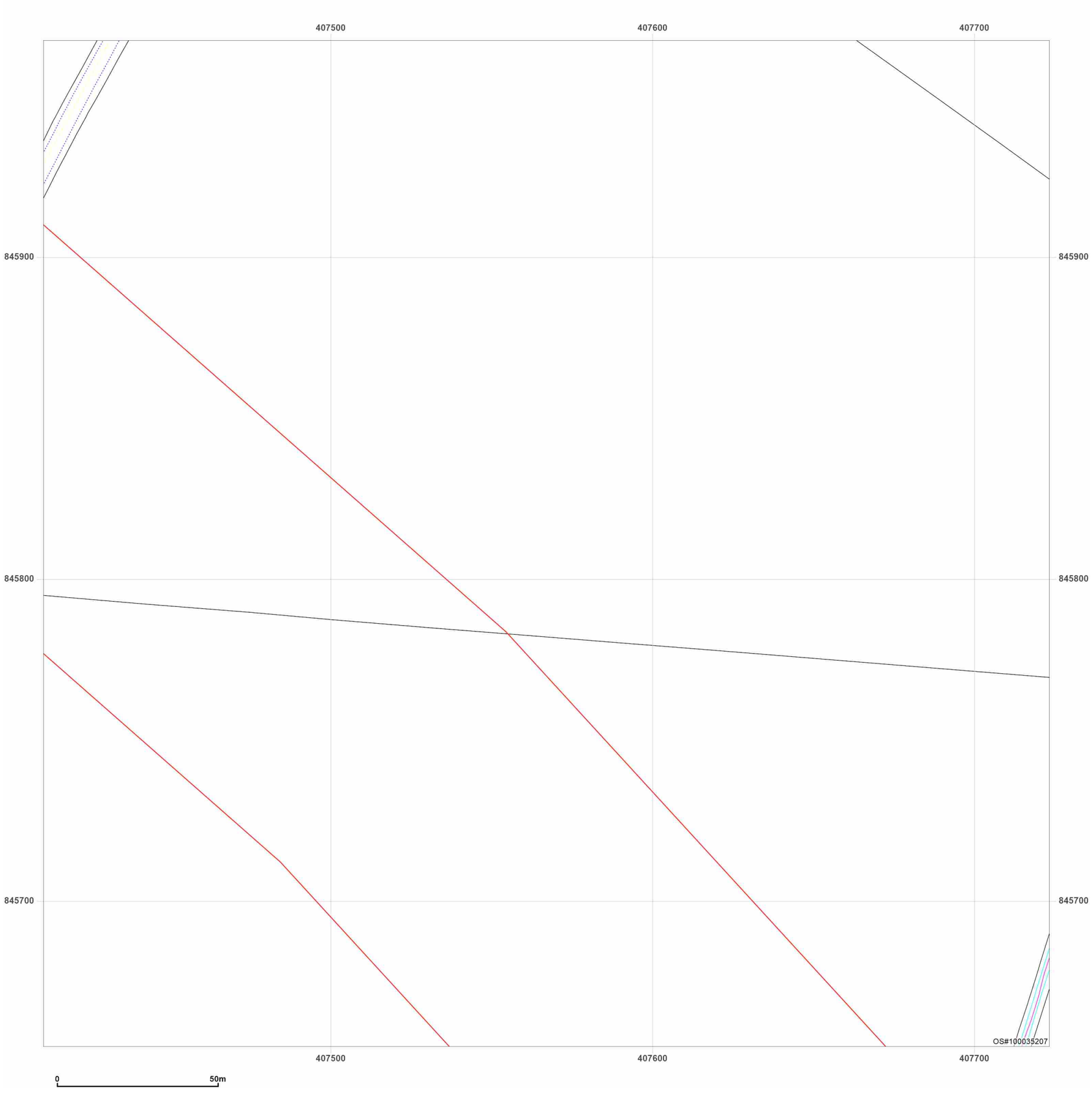


**Site Details:**

Peterhead

**Client Ref:** P114176UK001
**Report Ref:** WSP-AKM-TL7-4RJ-QFX_Landline_6_5
**Grid Ref:** 407567, 845811

**Map Name:** LandLine
**Map date:** **2003**
**Scale:** 1:1,250
**Printed at:** 1:1,250

N
W E
S




Groundsure INSIGHTS

Powered by

Produced by
Groundsure Insights
T: 08444 159000
E: info@groundsure.com
W: www.groundsure.com

© Crown copyright and database rights 2024 Ordnance Survey 100035207

Production date: 17 June 2025

Map legend available at:
www.groundsure.com/sites/default/files/groundsure_legend.pdf




**Site Details:**

Peterhead

**Client Ref:** P114176UK001
**Report Ref:** WSP-AKM-TL7-4RJ-QFX_Landline_6_6
**Grid Ref:** 407567, 846111

**Map Name:** LandLine

**Map date:** **2003**

**Scale:** 1:1,250

**Printed at:** 1:1,250

N
W E
S




Groundsure INSIGHTS

Powered by OS

Produced by
Groundsure Insights
T: 08444 159000
E: info@groundsure.com
W: www.groundsure.com

© Crown copyright and database rights 2024 Ordnance Survey 100035207

Production date: 17 June 2025

Map legend available at:
www.groundsure.com/sites/default/files/groundsure_legend.pdf

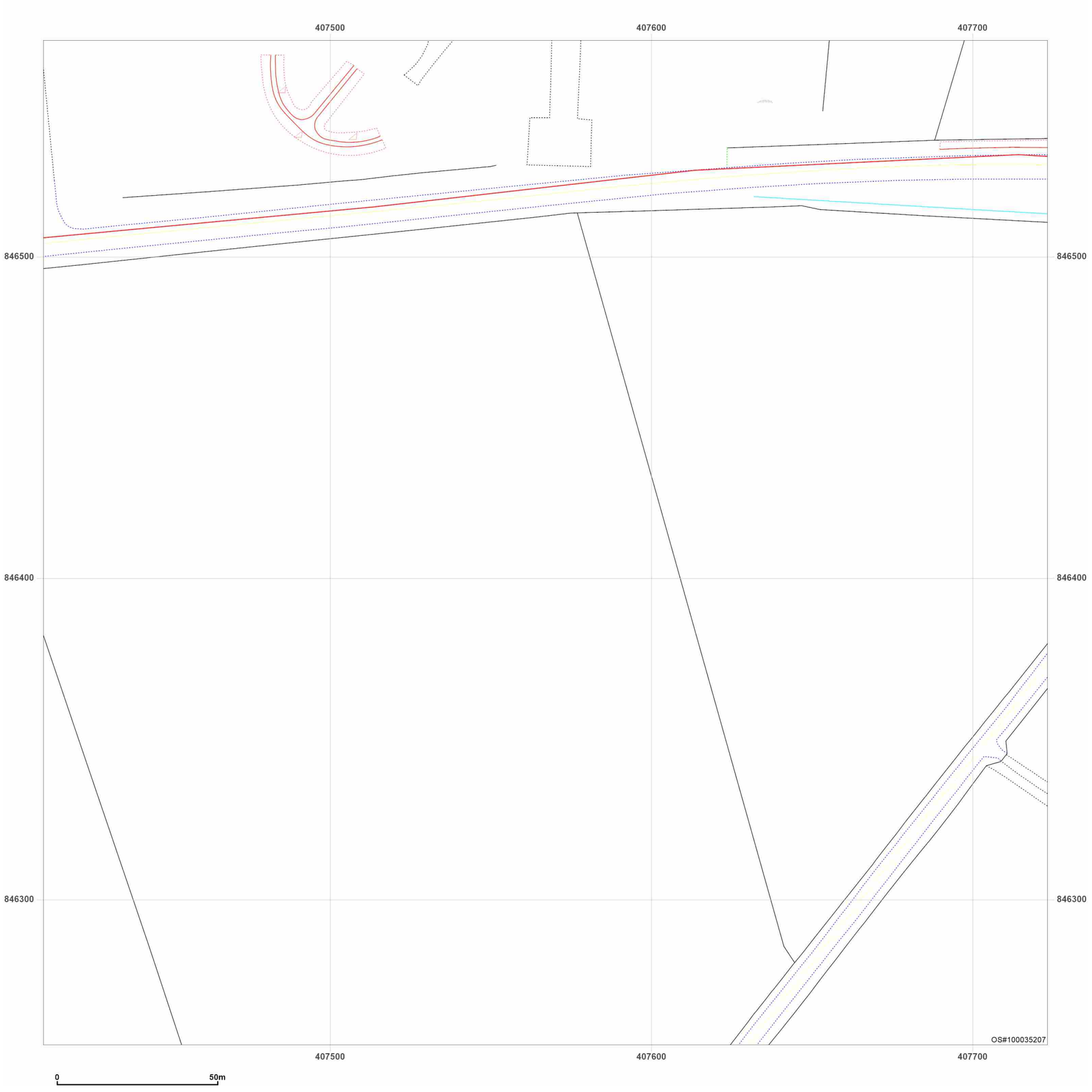


**Site Details:**

Peterhead

**Client Ref:** P114176UK001
**Report Ref:** WSP-AKM-TL7-4RJ-QFX_Landline_6_7
**Grid Ref:** 407567, 846411

**Map Name:** LandLine
**Map date:** **2003**
**Scale:** 1:1,250
**Printed at:** 1:1,250

N
W E
S




Groundsure INSIGHTS

Powered by OS

Produced by
Groundsure Insights
T: 08444 159000
E: info@groundsure.com
W: www.groundsure.com

© Crown copyright and database rights 2024 Ordnance Survey 100035207

Production date: 17 June 2025

Map legend available at:
www.groundsure.com/sites/default/files/groundsure_legend.pdf

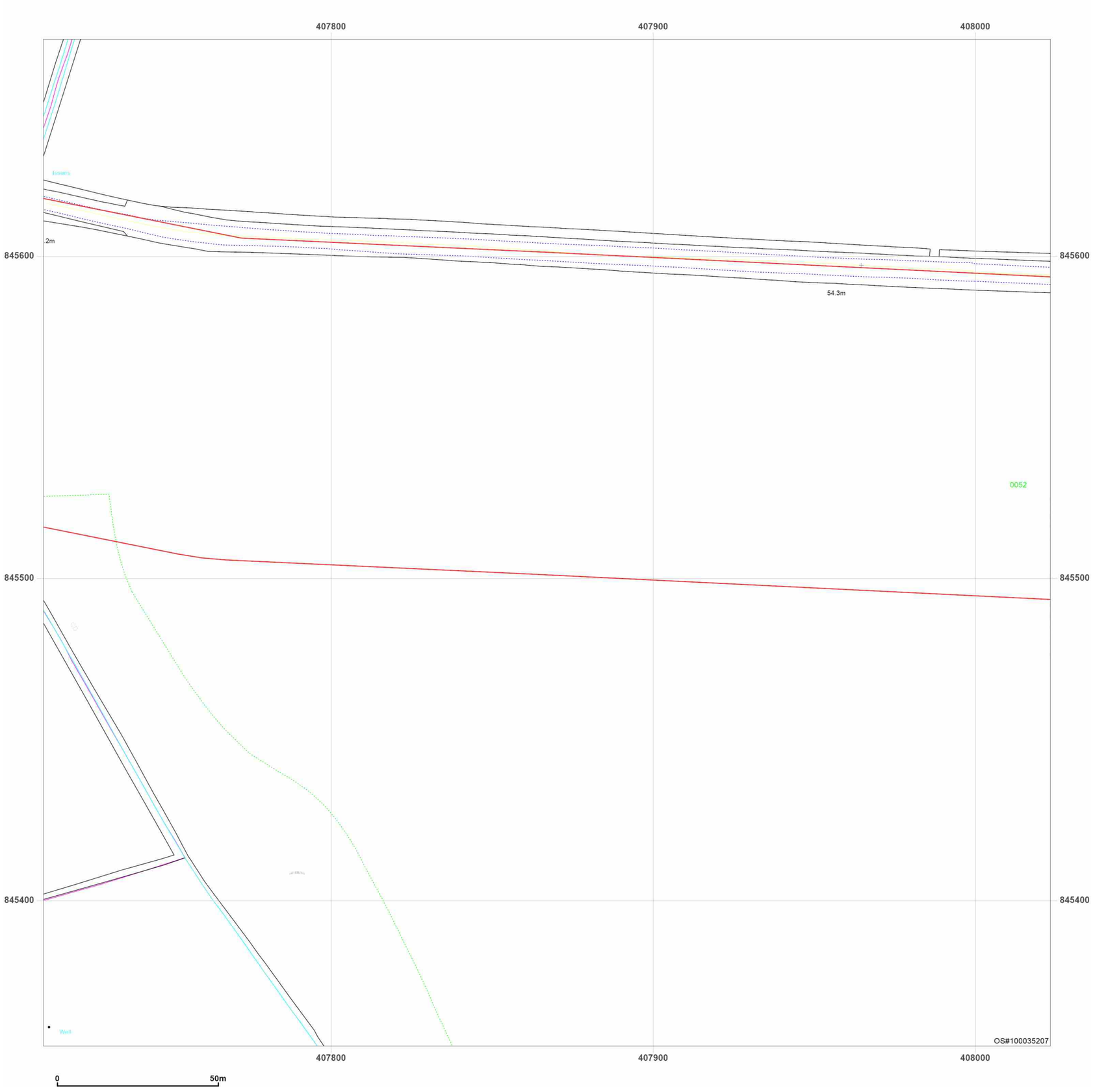


**Site Details:**

Peterhead

**Client Ref:** P114176UK001
**Report Ref:** WSP-AKM-TL7-4RJ-QFX_Landline_7_4
**Grid Ref:** 407867, 845511

**Map Name:** LandLine
**Map date:** **2003**
**Scale:** 1:1,250
**Printed at:** 1:1,250

N
W E
S




Groundsure INSIGHTS

Powered by

Produced by
Groundsure Insights
T: 08444 159000
E: info@groundsure.com
W: www.groundsure.com

© Crown copyright and database rights 2024 Ordnance Survey 100035207

Production date: 17 June 2025

Map legend available at:
www.groundsure.com/sites/default/files/groundsure_legend.pdf

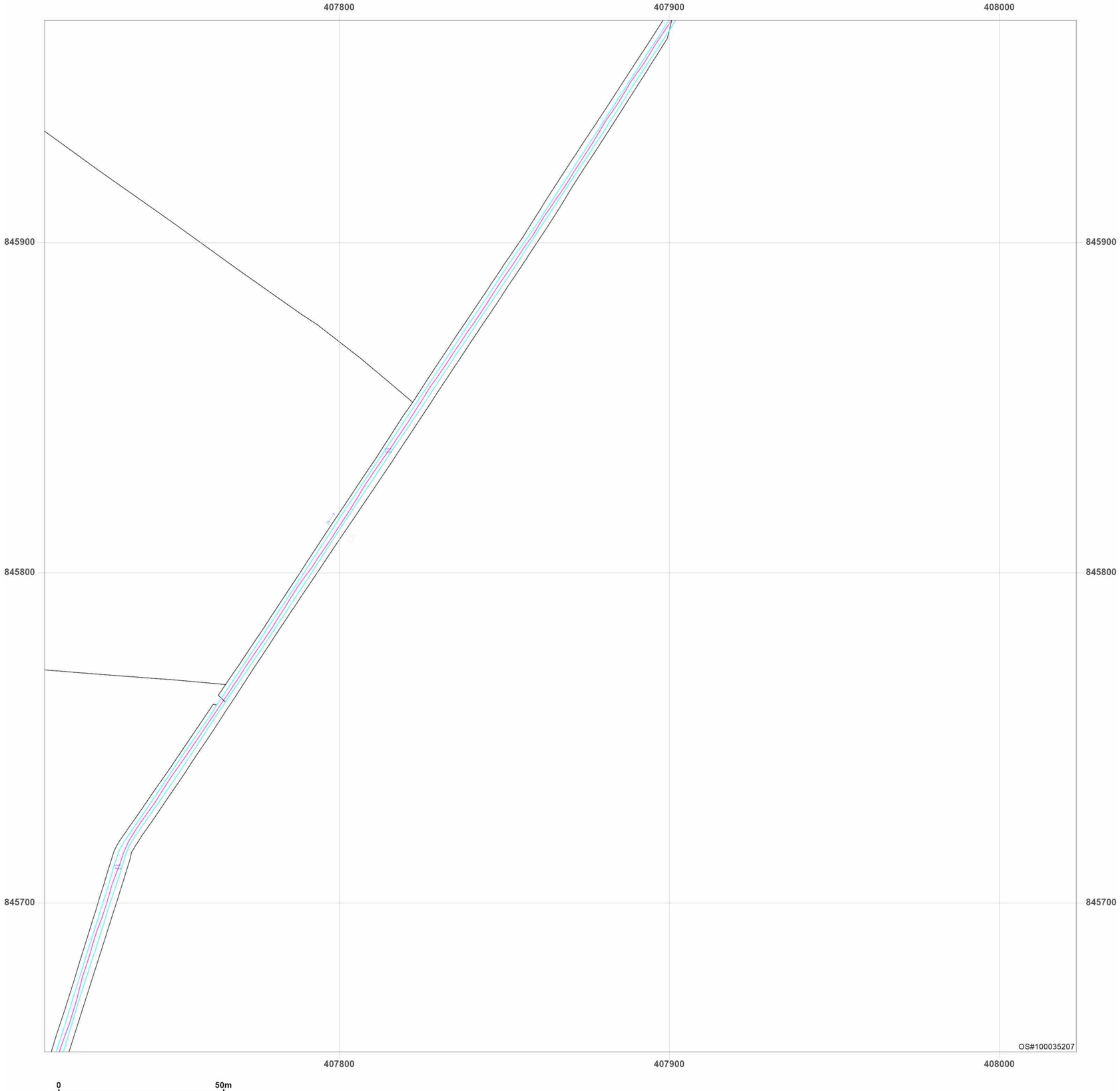


**Site Details:**

Peterhead

**Client Ref:** P114176UK001
**Report Ref:** WSP-AKM-TL7-4RJ-QFX_Landline_7_5
**Grid Ref:** 407867, 845811

**Map Name:** LandLine
**Map date:** **2003**
**Scale:** 1:1,250
**Printed at:** 1:1,250

N
W E
S




Groundsure INSIGHTS

Powered by OS

Produced by
Groundsure Insights
T: 08444 159000
E: info@groundsure.com
W: www.groundsure.com

© Crown copyright and database rights 2024 Ordnance Survey 100035207

Production date: 17 June 2025

Map legend available at:
www.groundsure.com/sites/default/files/groundsure_legend.pdf

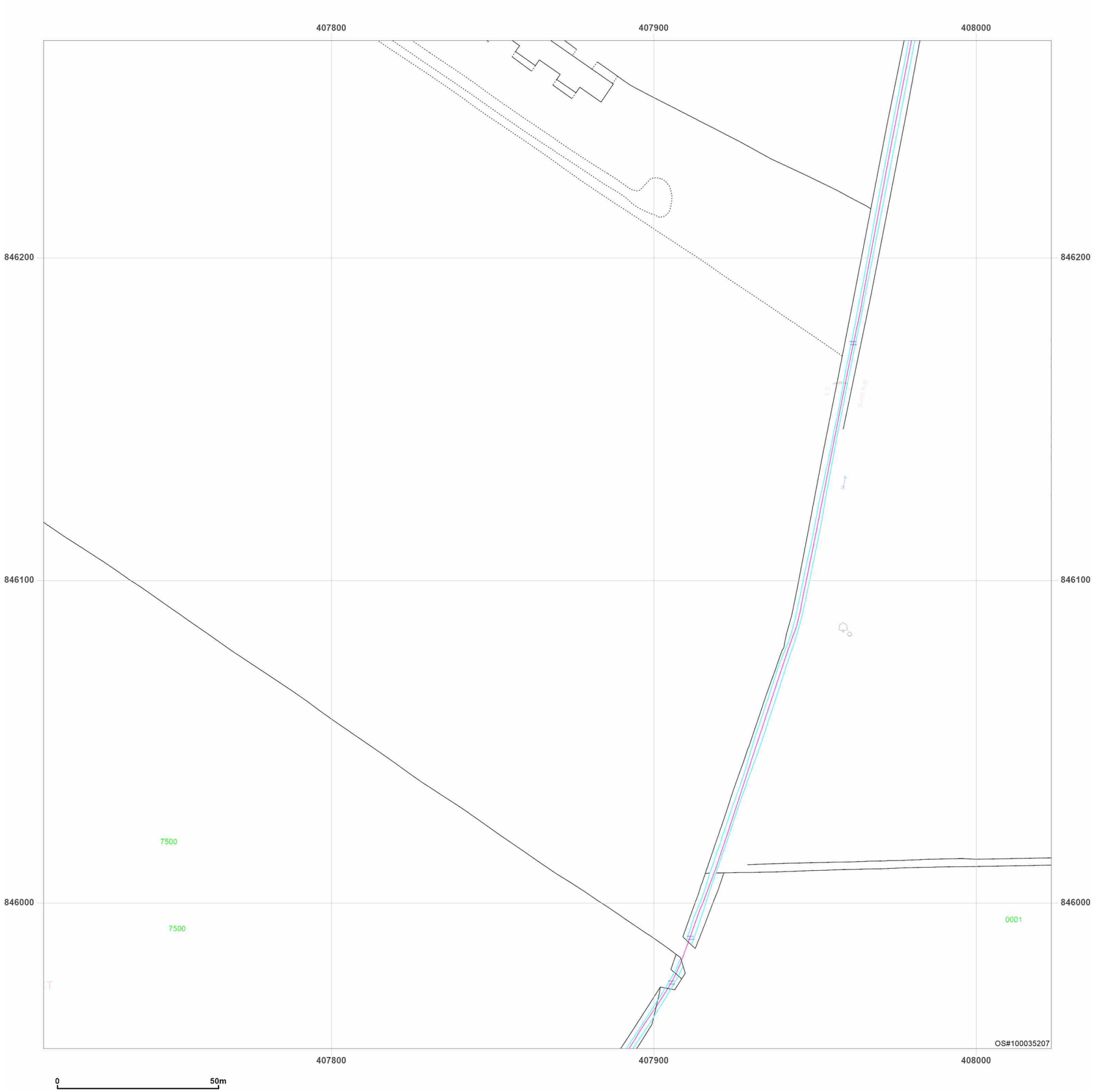


**Site Details:**

Peterhead

**Client Ref:** P114176UK001
**Report Ref:** WSP-AKM-TL7-4RJ-QFX_Landline_7_6
**Grid Ref:** 407867, 846111

**Map Name:** LandLine
**Map date:** **2003**
**Scale:** 1:1,250
**Printed at:** 1:1,250

N
W E
S




Groundsure INSIGHTS

Powered by OS

Produced by
Groundsure Insights
T: 08444 159000
E: info@groundsure.com
W: www.groundsure.com

© Crown copyright and database rights 2024 Ordnance Survey 100035207

Production date: 17 June 2025

Map legend available at:
www.groundsure.com/sites/default/files/groundsure_legend.pdf

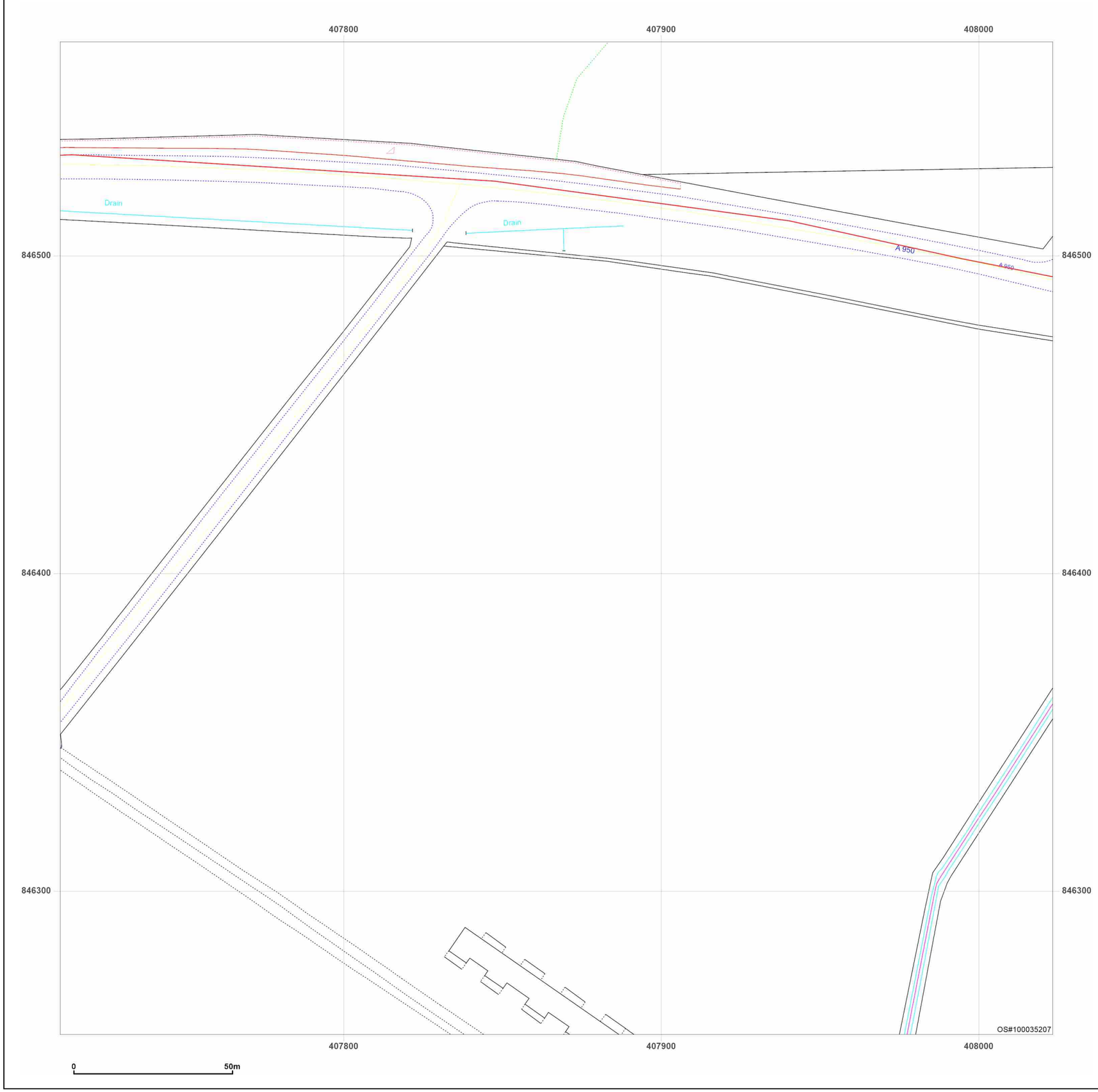


**Site Details:**

Peterhead

**Client Ref:** P114176UK001
**Report Ref:** WSP-AKM-TL7-4RJ-QFX_Landline_7_7
**Grid Ref:** 407867, 846411

**Map Name:** LandLine

**Map date:** **2003**

**Scale:** 1:1,250

**Printed at:** 1:1,250

N
W E
S




Groundsure INSIGHTS

Powered by OS

Produced by
Groundsure Insights
T: 08444 159000
E: info@groundsure.com
W: www.groundsure.com

© Crown copyright and database rights 2024 Ordnance Survey 100035207

Production date: 17 June 2025

Map legend available at:
www.groundsure.com/sites/default/files/groundsure_legend.pdf




**Site Details:**

Peterhead

**Client Ref:** P114176UK001
**Report Ref:** WSP-AKM-TL7-4RJ-QFX_Landline_8_4
**Grid Ref:** 408167, 845511

**Map Name:** LandLine
**Map date:** **2003**
**Scale:** 1:1,250
**Printed at:** 1:1,250

N
W E
S




Groundsure INSIGHTS

Powered by OS

Produced by
Groundsure Insights
T: 08444 159000
E: info@groundsure.com
W: www.groundsure.com

© Crown copyright and database rights 2024 Ordnance Survey 100035207

Production date: 17 June 2025

Map legend available at:
www.groundsure.com/sites/default/files/groundsure_legend.pdf

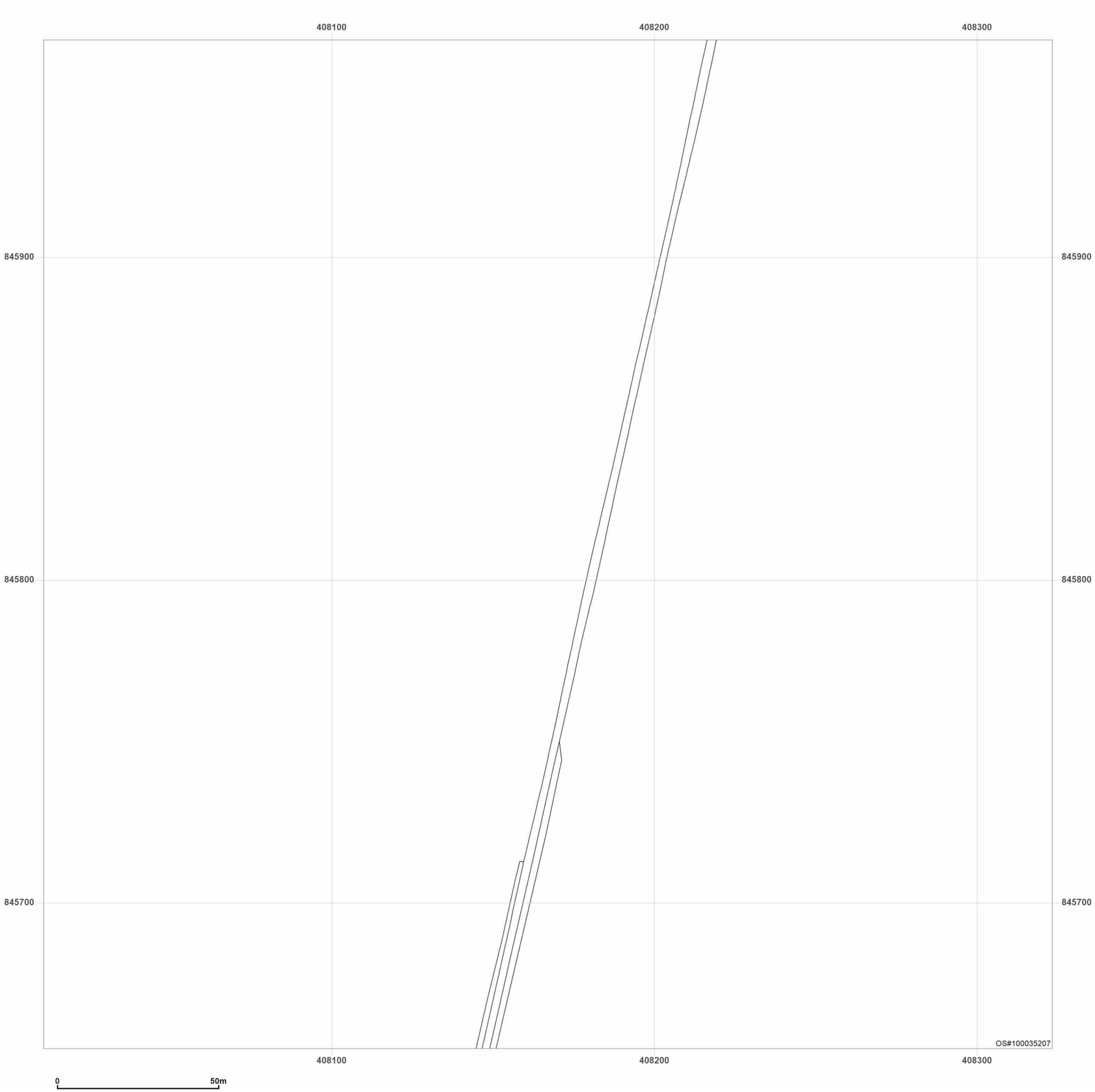


**Site Details:**

Peterhead

**Client Ref:** P114176UK001
**Report Ref:** WSP-AKM-TL7-4RJ-QFX_Landline_8_5
**Grid Ref:** 408167, 845811

**Map Name:** LandLine
**Map date:** **2003**
**Scale:** 1:1,250
**Printed at:** 1:1,250

N
W E
S




Groundsure INSIGHTS

Powered by OS

Produced by
Groundsure Insights
T: 08444 159000
E: info@groundsure.com
W: www.groundsure.com

© Crown copyright and database rights 2024 Ordnance Survey 100035207

Production date: 17 June 2025

Map legend available at:
www.groundsure.com/sites/default/files/groundsure_legend.pdf

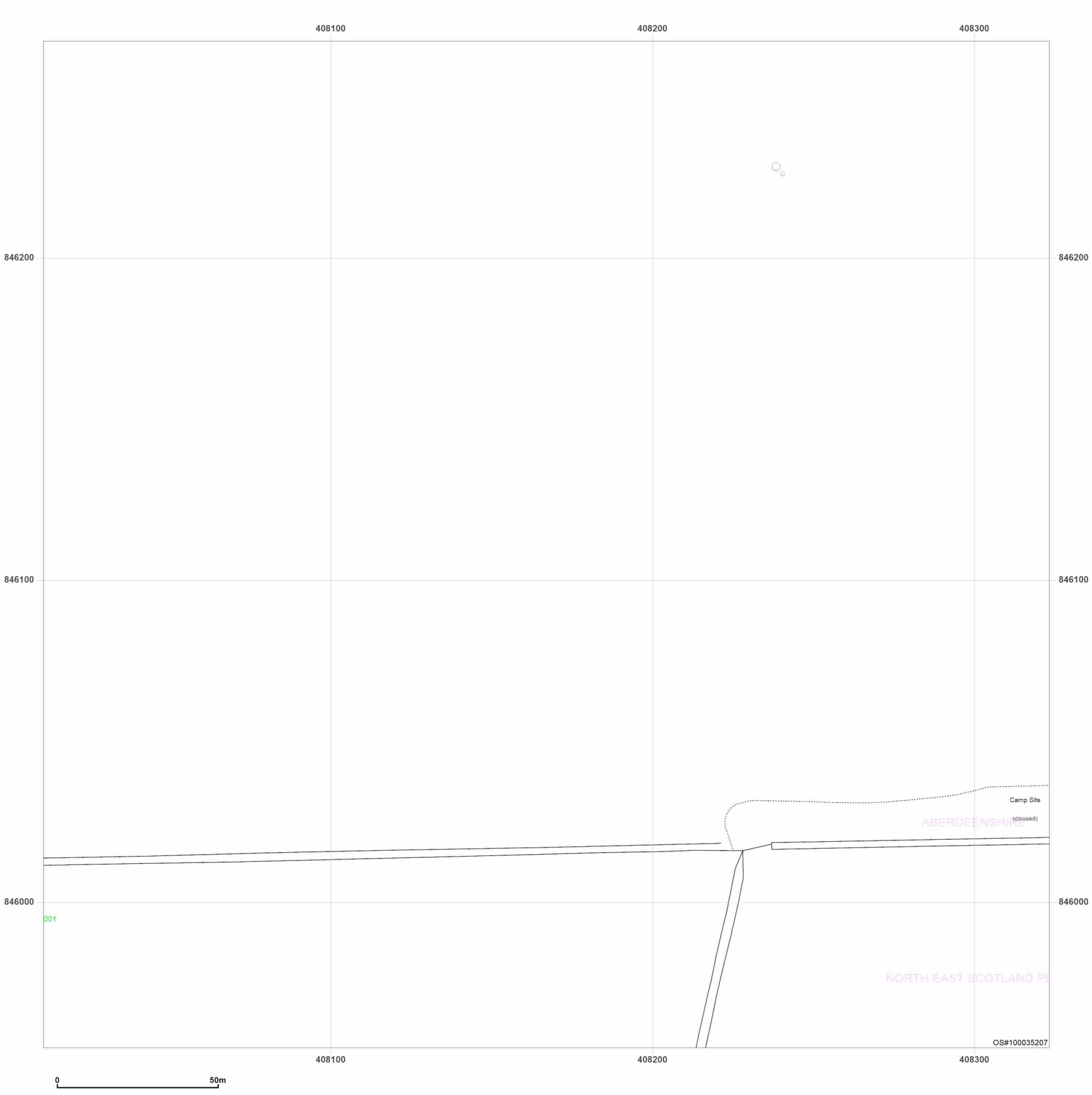


**Site Details:**

Peterhead

**Client Ref:** P114176UK001
**Report Ref:** WSP-AKM-TL7-4RJ-QFX_Landline_8_6
**Grid Ref:** 408167, 846111

**Map Name:** LandLine
**Map date:** **2003**
**Scale:** 1:1,250
**Printed at:** 1:1,250

N
W E
S




Groundsure INSIGHTS

Powered by

Produced by
Groundsure Insights
T: 08444 159000
E: info@groundsure.com
W: www.groundsure.com

© Crown copyright and database rights 2024 Ordnance Survey 100035207

Production date: 17 June 2025

Map legend available at:
www.groundsure.com/sites/default/files/groundsure_legend.pdf

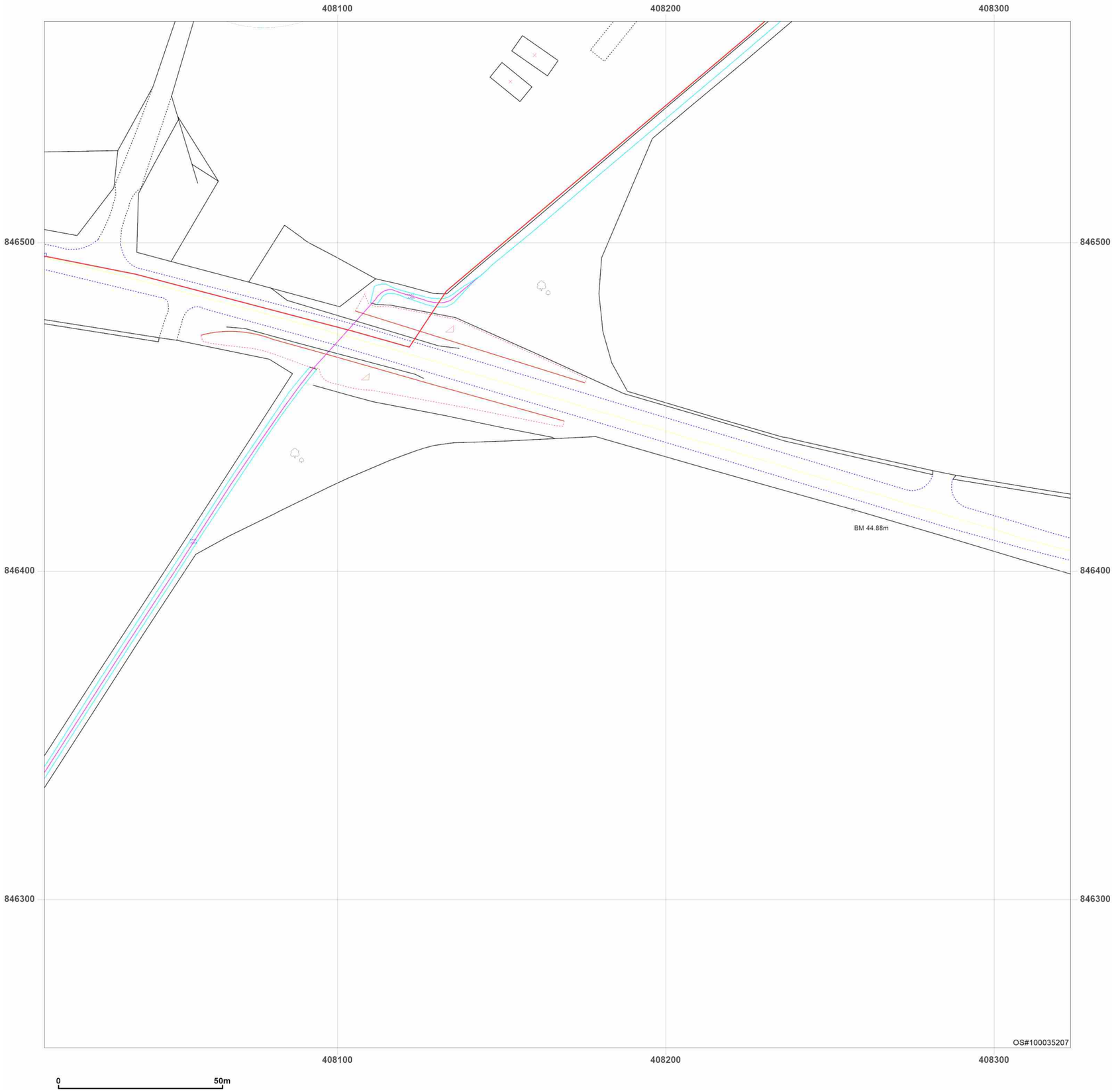


**Site Details:**

Peterhead

**Client Ref:** P114176UK001
**Report Ref:** WSP-AKM-TL7-4RJ-QFX_Landline_8_7
**Grid Ref:** 408167, 846411

**Map Name:** LandLine

**Map date:** **2003**

**Scale:** 1:1,250

**Printed at:** 1:1,250

N
W E
S




Groundsure INSIGHTS

Powered by OS

Produced by
Groundsure Insights
T: 08444 159000
E: info@groundsure.com
W: www.groundsure.com

© Crown copyright and database rights 2024 Ordnance Survey 100035207

Production date: 17 June 2025

Map legend available at:
www.groundsure.com/sites/default/files/groundsure_legend.pdf




**Site Details:**

Peterhead

**Client Ref:** P114176UK001
**Report Ref:** WSP-AKM-TL7-4RJ-QFX_Landline_8_8
**Grid Ref:** 408167, 846711

**Map Name:** LandLine
**Map date:** **2003**
**Scale:** 1:1,250
**Printed at:** 1:1,250

N
W E
S




Groundsure INSIGHTS

Powered by OS

Produced by
Groundsure Insights
T: 08444 159000
E: info@groundsure.com
W: www.groundsure.com

© Crown copyright and database rights 2024 Ordnance Survey 100035207

Production date: 17 June 2025

Map legend available at:
www.groundsure.com/sites/default/files/groundsure_legend.pdf




**Site Details:**

Peterhead

**Client Ref:** P114176UK001
**Report Ref:** WSP-AKM-TL7-4RJ-QFX_Landline_9_1
**Grid Ref:** 408467, 844611

**Map Name:** LandLine
**Map date:** **2003**
**Scale:** 1:1,250
**Printed at:** 1:1,250

N
W E
S




Groundsure INSIGHTS

Powered by

Produced by
Groundsure Insights
T: 08444 159000
E: info@groundsure.com
W: www.groundsure.com

© Crown copyright and database rights 2024 Ordnance Survey 100035207

Production date: 17 June 2025

Map legend available at:
www.groundsure.com/sites/default/files/groundsure_legend.pdf

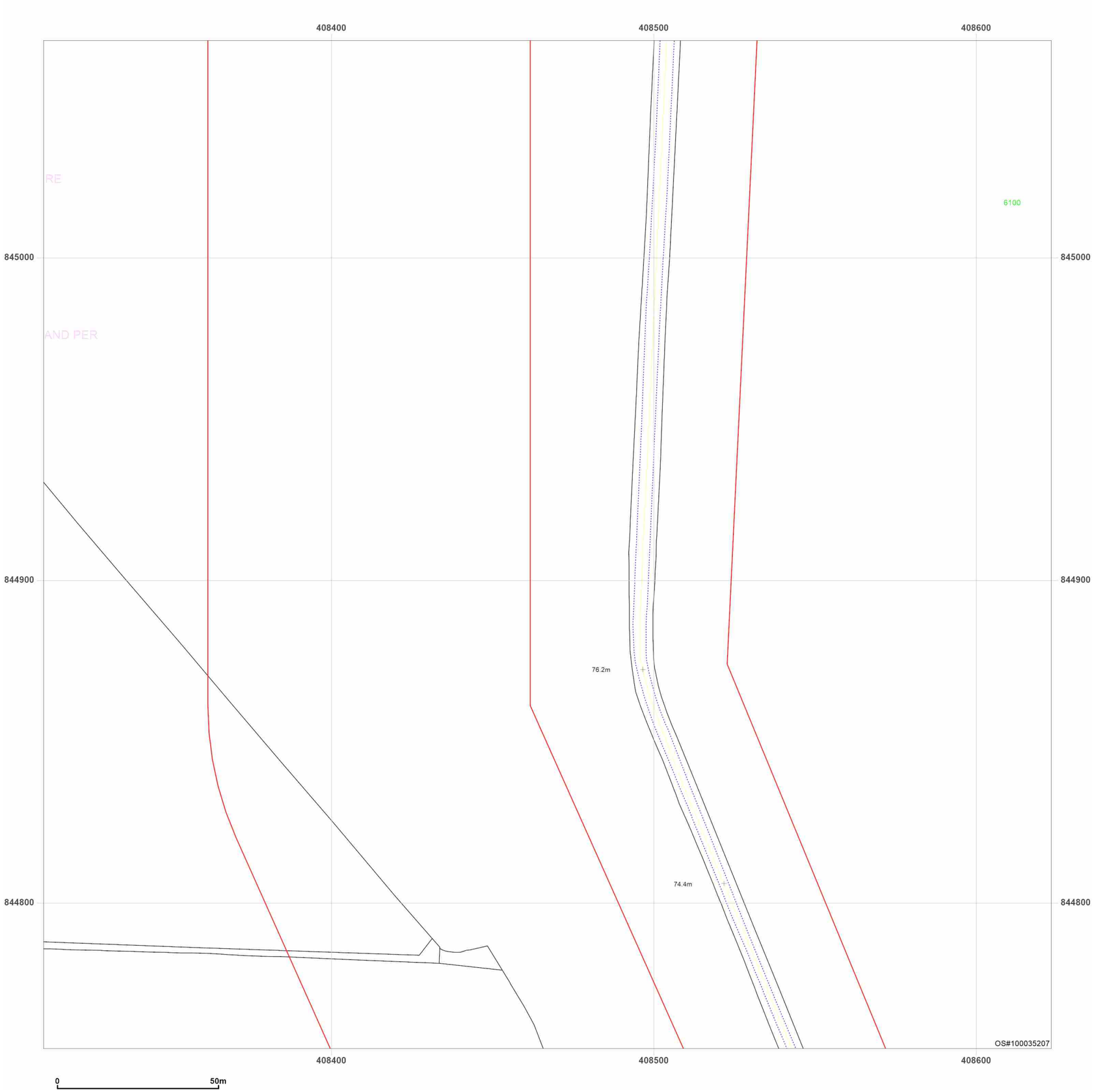


**Site Details:**

Peterhead

**Client Ref:** P114176UK001
**Report Ref:** WSP-AKM-TL7-4RJ-QFX_Landline_9_2
**Grid Ref:** 408467, 844911

**Map Name:** LandLine
**Map date:** **2003**
**Scale:** 1:1,250
**Printed at:** 1:1,250

N
W E
S




Groundsure INSIGHTS

Powered by OS

Produced by
Groundsure Insights
T: 08444 159000
E: info@groundsure.com
W: www.groundsure.com

© Crown copyright and database rights 2024 Ordnance Survey 100035207

Production date: 17 June 2025

Map legend available at:
www.groundsure.com/sites/default/files/groundsure_legend.pdf




**Site Details:**

Peterhead

**Client Ref:** P114176UK001
**Report Ref:** WSP-AKM-TL7-4RJ-QFX_Landline_9_3
**Grid Ref:** 408467, 845211

**Map Name:** LandLine

**Map date:** **2003**

**Scale:** 1:1,250

**Printed at:** 1:1,250

N
W E
S




Groundsure INSIGHTS

Powered by

Produced by
Groundsure Insights
T: 08444 159000
E: info@groundsure.com
W: www.groundsure.com

© Crown copyright and database rights 2024 Ordnance Survey 100035207

Production date: 17 June 2025

Map legend available at:
www.groundsure.com/sites/default/files/groundsure_legend.pdf

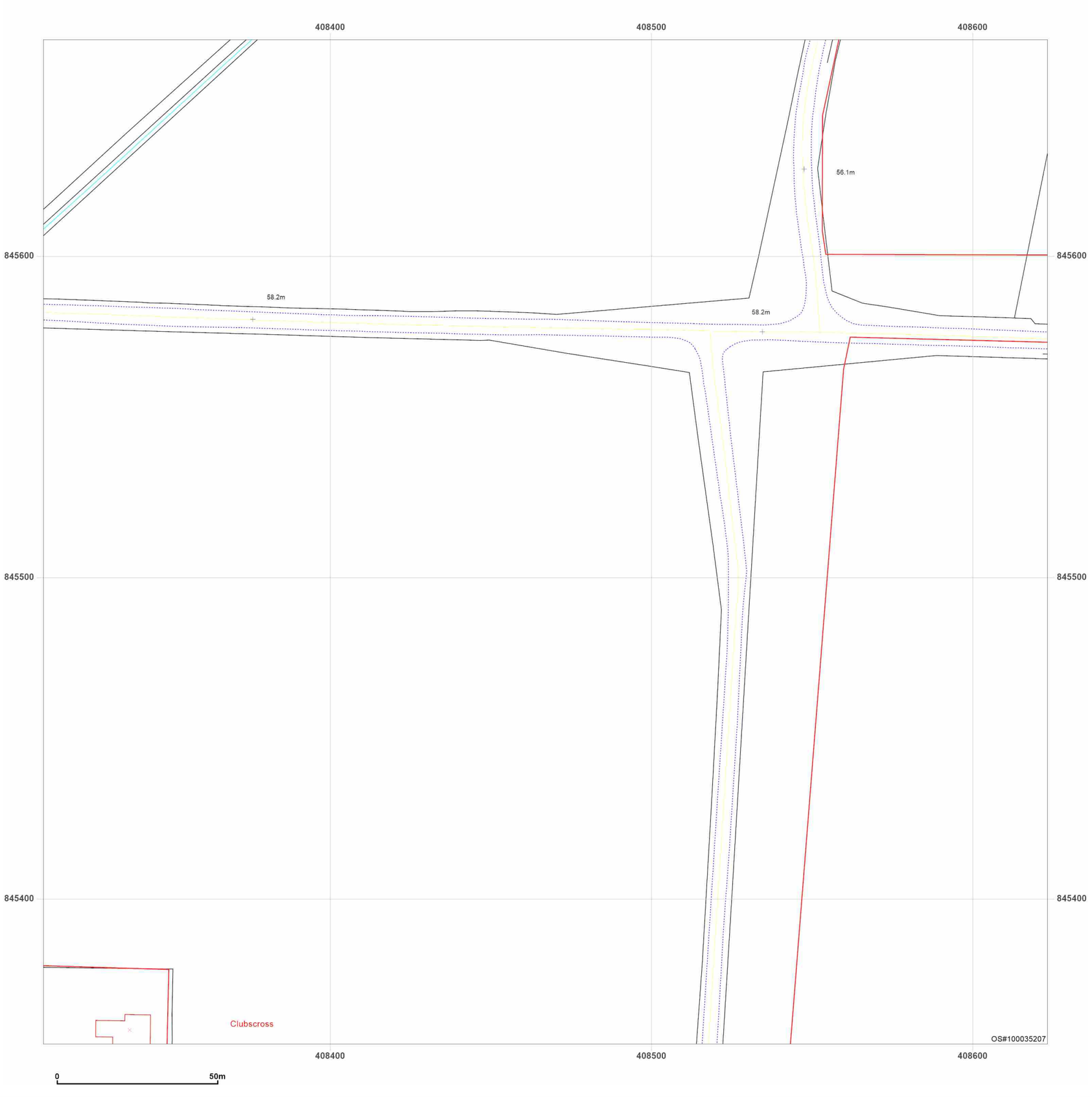


**Site Details:**

Peterhead

**Client Ref:** P114176UK001
**Report Ref:** WSP-AKM-TL7-4RJ-QFX_Landline_9_4
**Grid Ref:** 408467, 845511

**Map Name:** LandLine
**Map date:** **2003**
**Scale:** 1:1,250
**Printed at:** 1:1,250

N
W E
S




Groundsure INSIGHTS

Powered by

Produced by
Groundsure Insights
T: 08444 159000
E: info@groundsure.com
W: www.groundsure.com

© Crown copyright and database rights 2024 Ordnance Survey 100035207

Production date: 17 June 2025

Map legend available at:
www.groundsure.com/sites/default/files/groundsure_legend.pdf

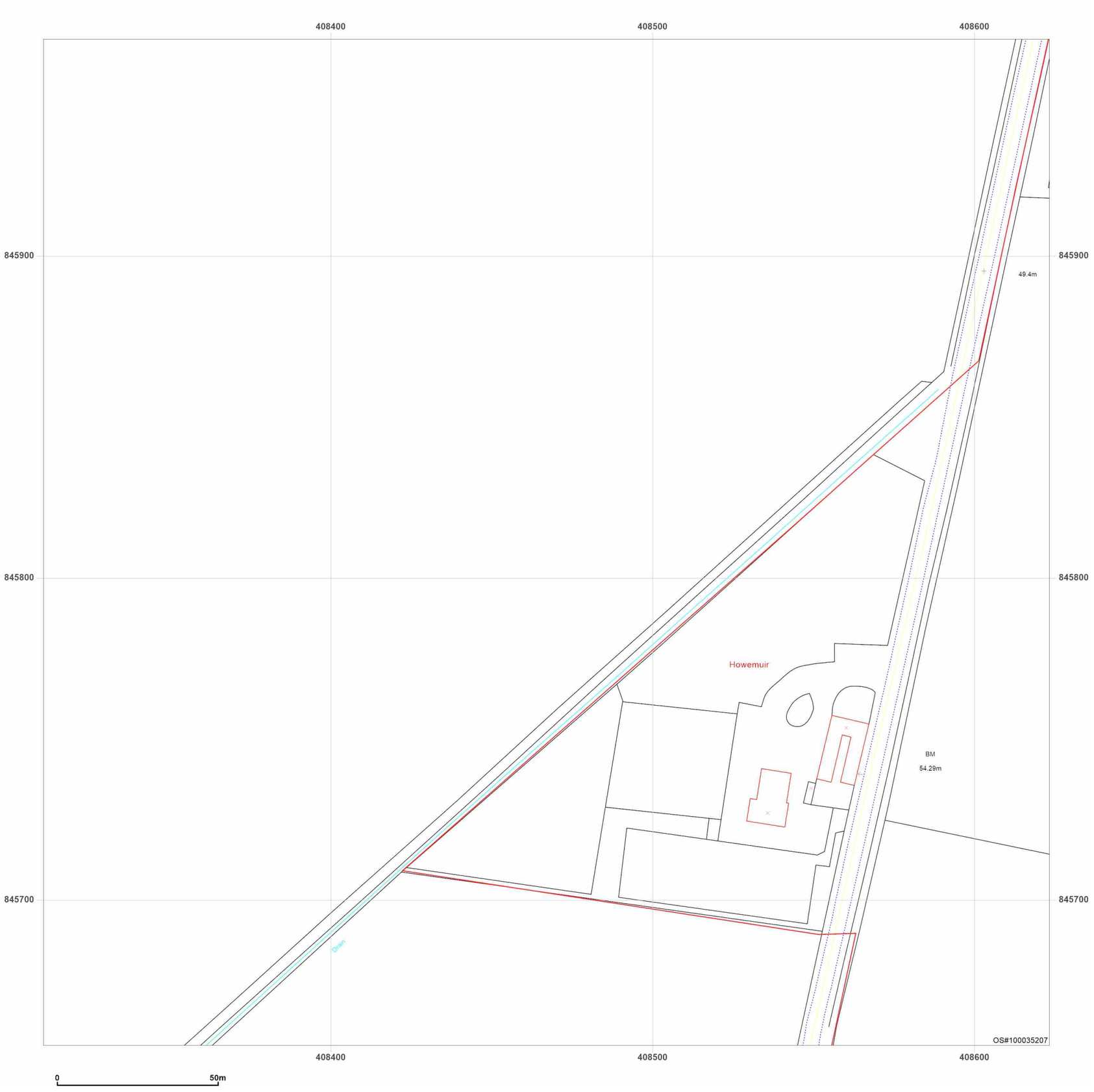


**Site Details:**

Peterhead

**Client Ref:** P114176UK001
**Report Ref:** WSP-AKM-TL7-4RJ-QFX_Landline_9_5
**Grid Ref:** 408467, 845811

**Map Name:** LandLine
**Map date:** **2003**
**Scale:** 1:1,250
**Printed at:** 1:1,250

N
W E
S

2003

Produced by
Groundsure Insights
T: 08444 159000
E: info@groundsure.com
W: www.groundsure.com

© Crown copyright and database rights 2024 Ordnance Survey 100035207

Production date: 17 June 2025

Map legend available at:
www.groundsure.com/sites/default/files/groundsure_legend.pdf

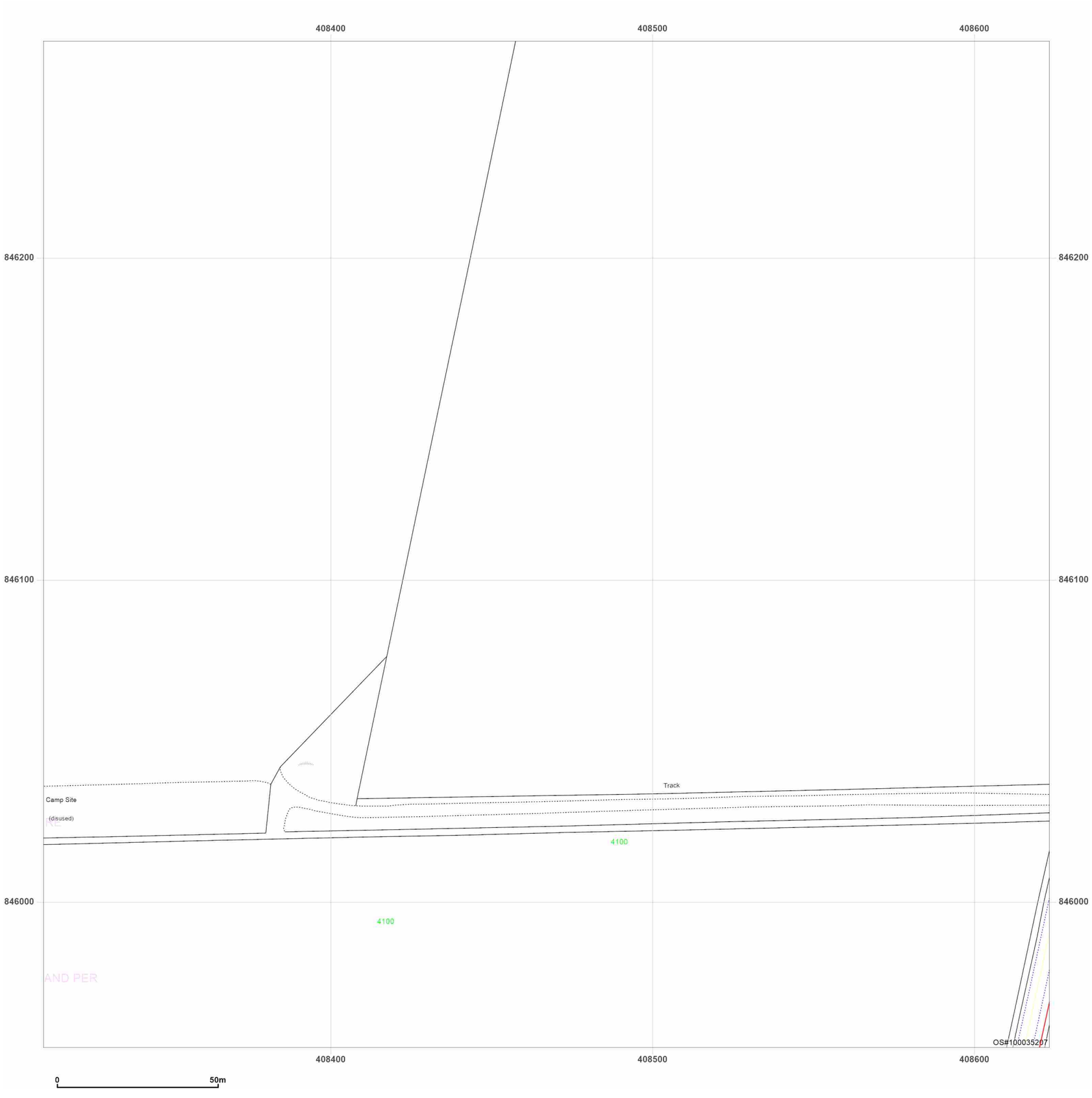


**Site Details:**

Peterhead

**Client Ref:** P114176UK001
**Report Ref:** WSP-AKM-TL7-4RJ-QFX_Landline_9_6
**Grid Ref:** 408467, 846111

**Map Name:** LandLine
**Map date:** **2003**
**Scale:** 1:1,250
**Printed at:** 1:1,250

N
W E
S




Groundsure INSIGHTS

Powered by OS

Produced by
Groundsure Insights
T: 08444 159000
E: info@groundsure.com
W: www.groundsure.com

© Crown copyright and database rights 2024 Ordnance Survey 100035207

Production date: 17 June 2025

Map legend available at:
www.groundsure.com/sites/default/files/groundsure_legend.pdf




**Site Details:**

Peterhead

**Client Ref:** P114176UK001
**Report Ref:** WSP-AKM-TL7-4RJ-QFX_Landline_9_7
**Grid Ref:** 408467, 846411

**Map Name:** LandLine

**Map date:** **2003**

**Scale:** 1:1,250

**Printed at:** 1:1,250

N
W E
S




Groundsure INSIGHTS

Produced by
Groundsure Insights
T: 08444 159000
E: info@groundsure.com
W: www.groundsure.com

Powered by OS

© Crown copyright and database rights 2024 Ordnance Survey 100035207

Production date: 17 June 2025

Map legend available at:
www.groundsure.com/sites/default/files/groundsure_legend.pdf

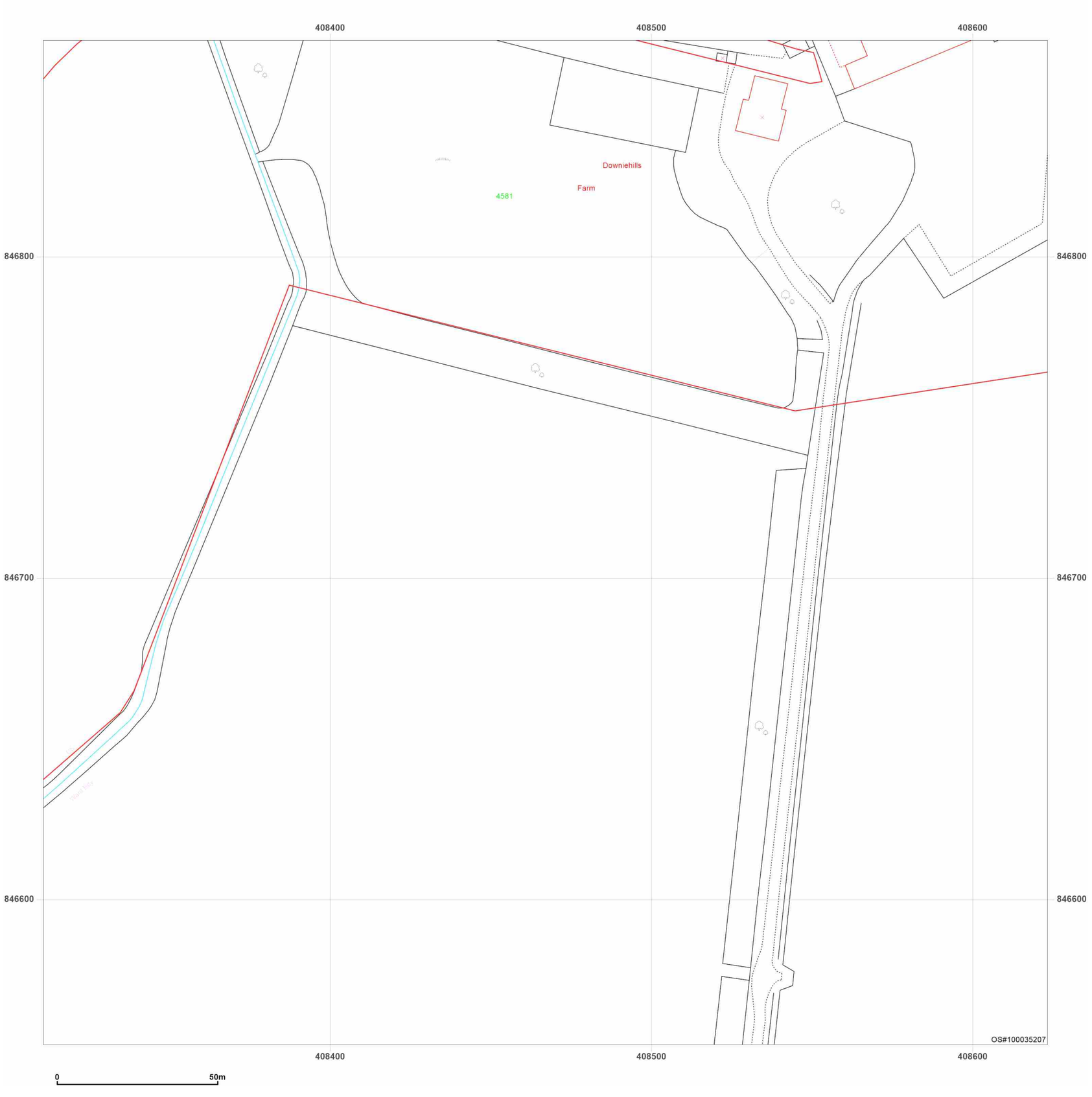


**Site Details:**

Peterhead

**Client Ref:** P114176UK001
**Report Ref:** WSP-AKM-TL7-4RJ-QFX_Landline_9_8
**Grid Ref:** 408467, 846711

**Map Name:** LandLine

**Map date:** **2003**

**Scale:** 1:1,250

**Printed at:** 1:1,250

N
W E
S




Groundsure INSIGHTS

Powered by

Produced by
Groundsure Insights
T: 08444 159000
E: info@groundsure.com
W: www.groundsure.com

© Crown copyright and database rights 2024 Ordnance Survey 100035207

Production date: 17 June 2025

Map legend available at:
www.groundsure.com/sites/default/files/groundsure_legend.pdf




**Site Details:**

Peterhead

**Client Ref:** P114176UK001
**Report Ref:** WSP-AKM-TL7-4RJ-QFX_Landline_9_9
**Grid Ref:** 408467, 847011

**Map Name:** LandLine

**Map date:** **2003**

**Scale:** 1:1,250

**Printed at:** 1:1,250

N
W E
S




Groundsure INSIGHTS

Powered by OS

Produced by
Groundsure Insights
T: 08444 159000
E: info@groundsure.com
W: www.groundsure.com

© Crown copyright and database rights 2024 Ordnance Survey 100035207

Production date: 17 June 2025

Map legend available at:
www.groundsure.com/sites/default/files/groundsure_legend.pdf

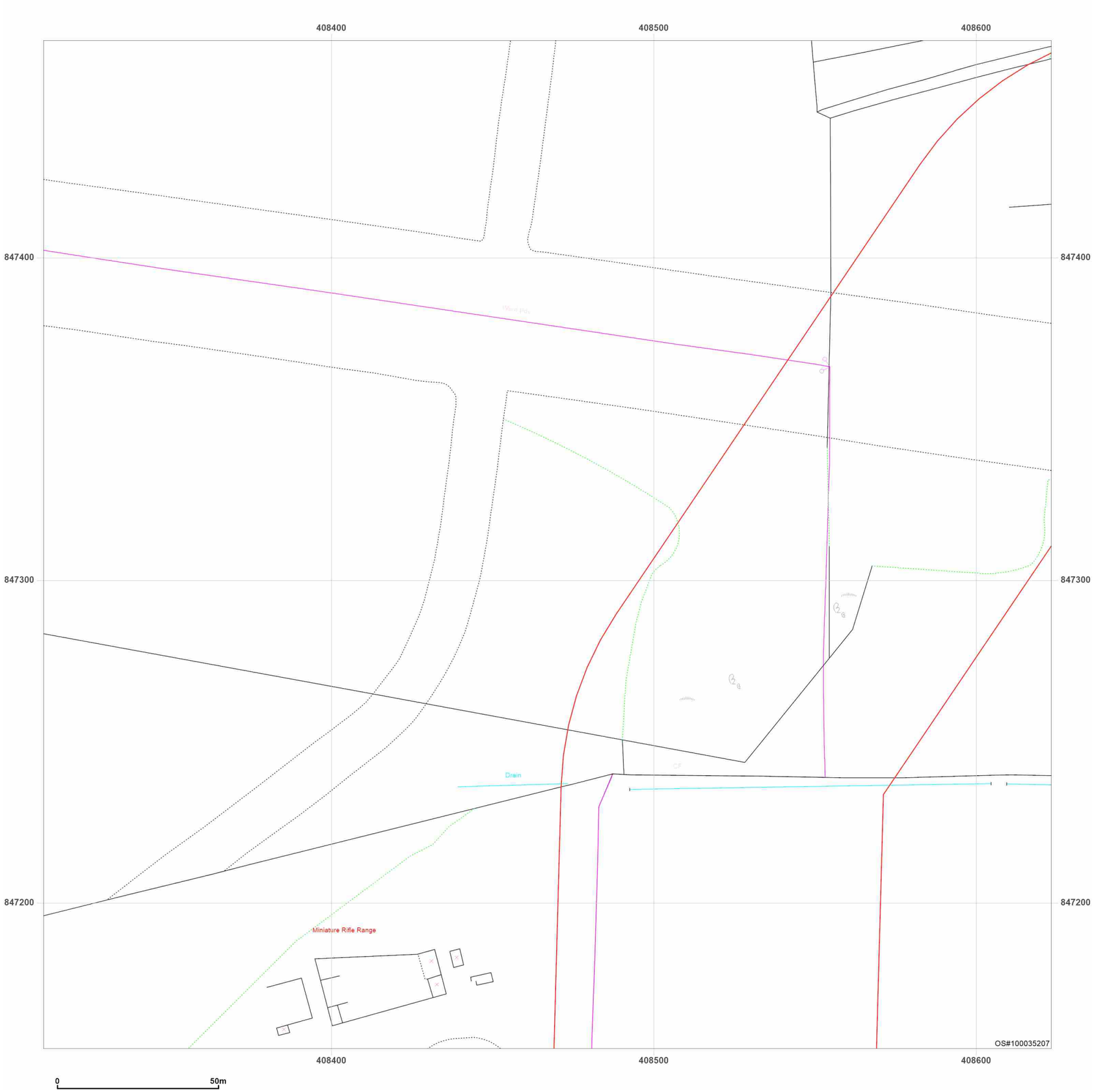


**Site Details:**

Peterhead

**Client Ref:** P114176UK001
**Report Ref:** WSP-AKM-TL7-4RJ-QFX_Landline_9_10
**Grid Ref:** 408467, 847311

**Map Name:** LandLine

**Map date:** **2003**

**Scale:** 1:1,250

**Printed at:** 1:1,250

N
W E
S




Groundsure INSIGHTS

Powered by OS

Produced by
Groundsure Insights
T: 08444 159000
E: info@groundsure.com
W: www.groundsure.com

© Crown copyright and database rights 2024 Ordnance Survey 100035207

Production date: 17 June 2025

Map legend available at:
www.groundsure.com/sites/default/files/groundsure_legend.pdf

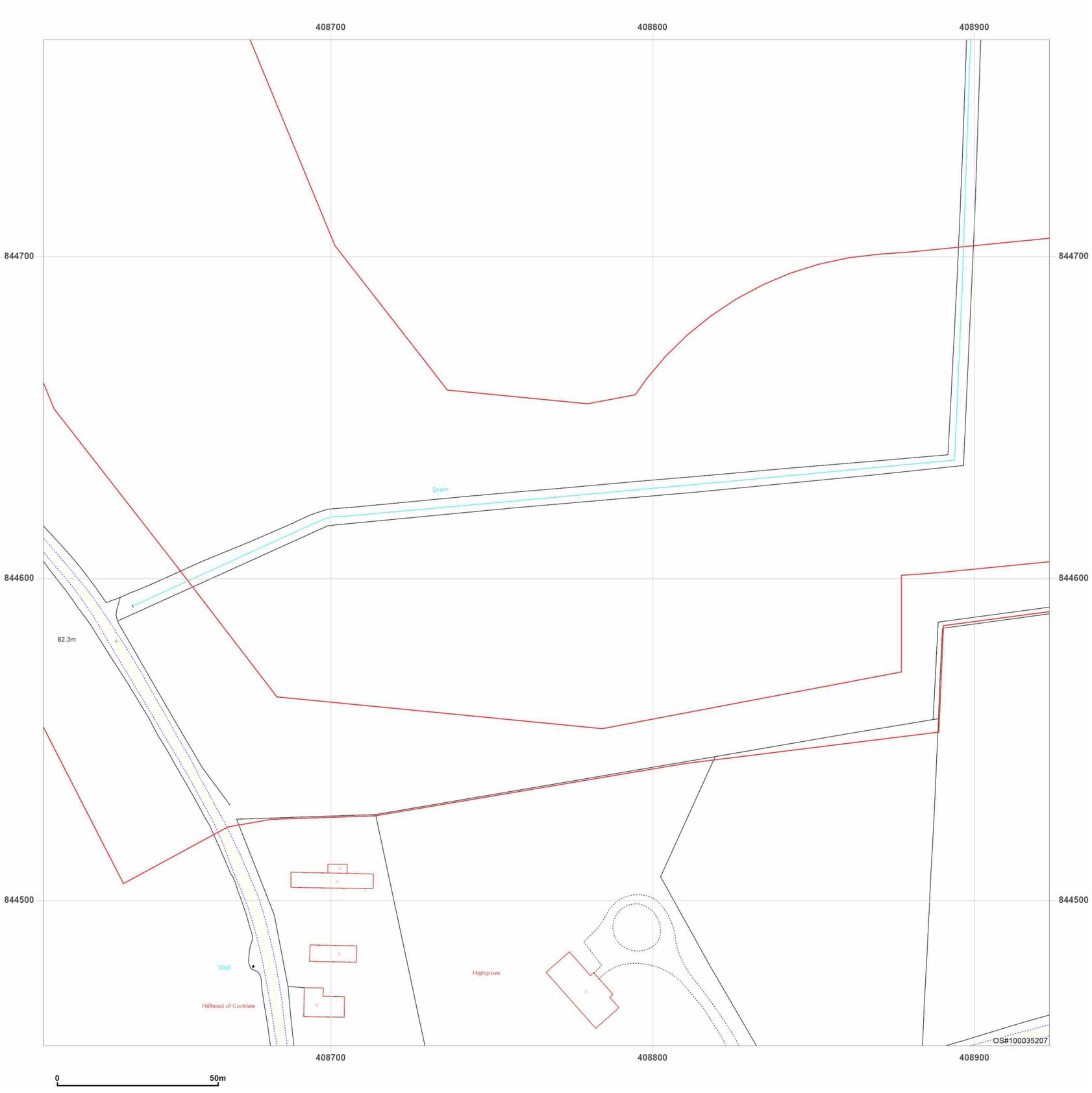


**Site Details:**

Peterhead

**Client Ref:** P114176UK001
**Report Ref:** WSP-AKM-TL7-4RJ-QFX_Landline_10_1
**Grid Ref:** 408767, 844611

**Map Name:** LandLine

**Map date:** **2003**

**Scale:** 1:1,250

**Printed at:** 1:1,250

N
W E
S




Groundsure INSIGHTS

Powered by OS

Produced by
Groundsure Insights
T: 08444 159000
E: info@groundsure.com
W: www.groundsure.com

© Crown copyright and database rights 2024 Ordnance Survey 100035207

Production date: 17 June 2025

Map legend available at:
www.groundsure.com/sites/default/files/groundsure_legend.pdf

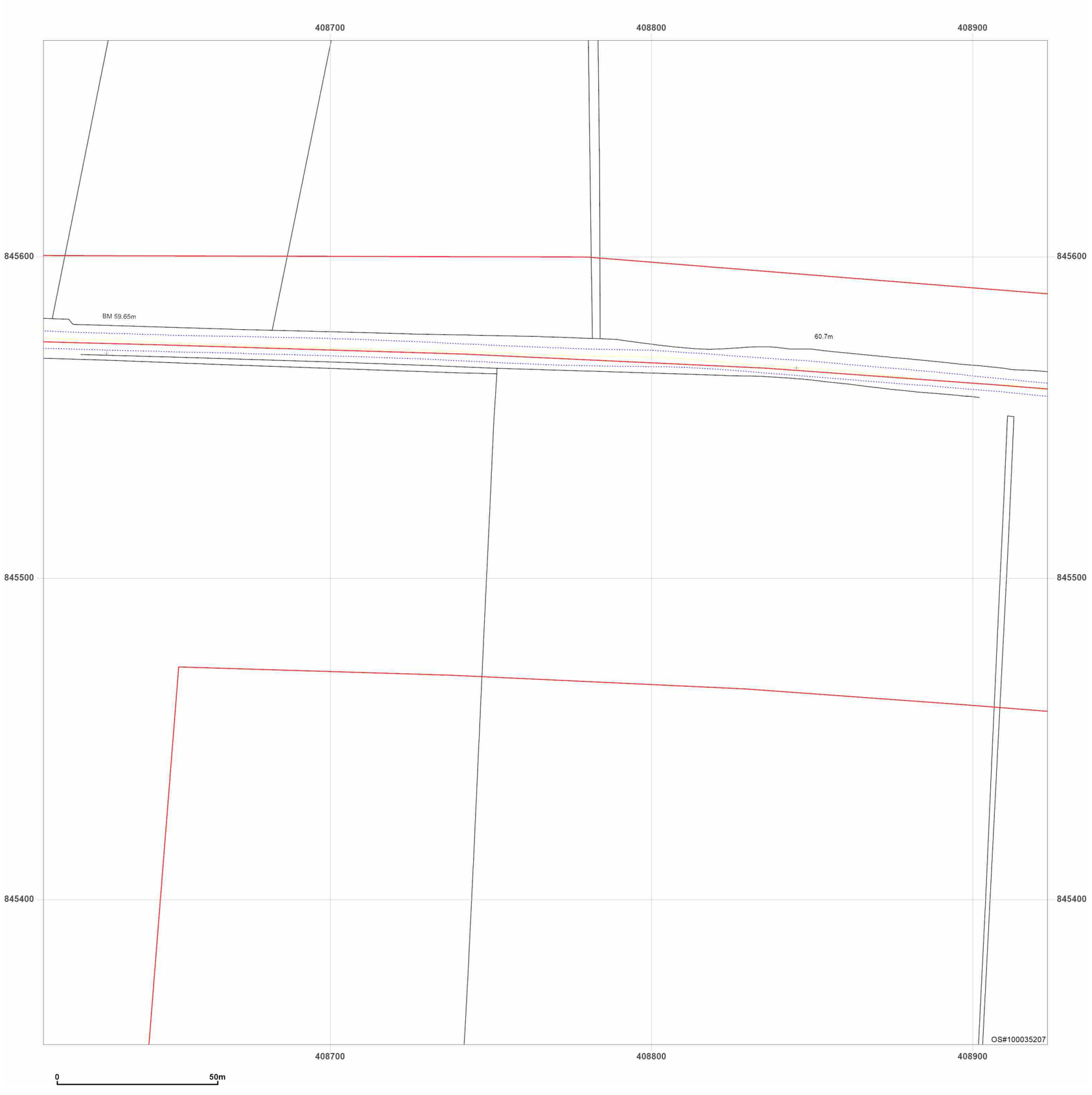


**Site Details:**

Peterhead

**Client Ref:** P114176UK001
**Report Ref:** WSP-AKM-TL7-4RJ-QFX_Landline_10_4
**Grid Ref:** 408767, 845511

**Map Name:** LandLine

**Map date:** **2003**

**Scale:** 1:1,250

**Printed at:** 1:1,250

N
W E
S




Groundsure INSIGHTS

Powered by OS

Produced by
Groundsure Insights
T: 08444 159000
E: info@groundsure.com
W: www.groundsure.com

© Crown copyright and database rights 2024 Ordnance Survey 100035207

Production date: 17 June 2025

Map legend available at:
www.groundsure.com/sites/default/files/groundsure_legend.pdf

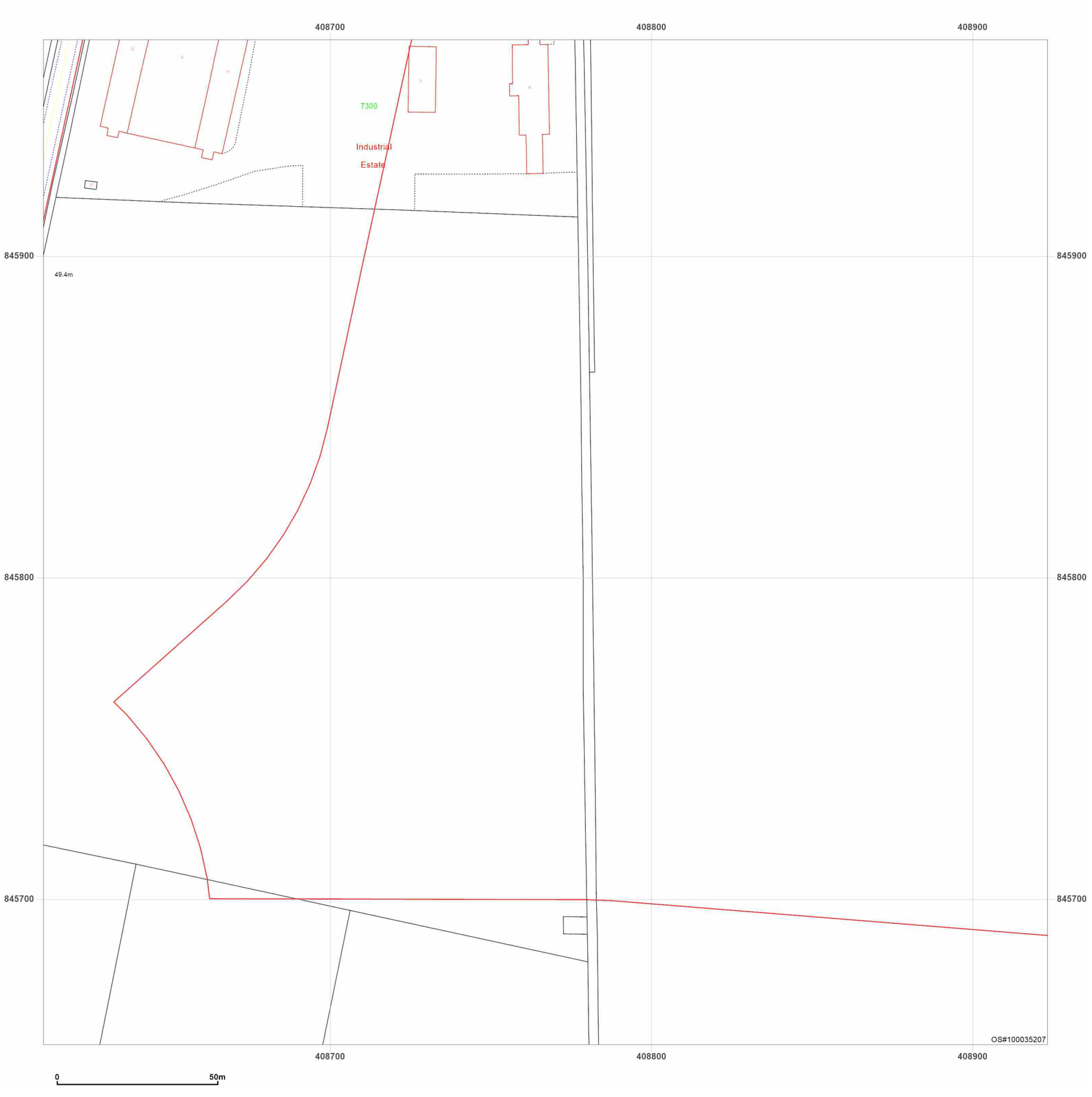


**Site Details:**

Peterhead

**Client Ref:** P114176UK001
**Report Ref:** WSP-AKM-TL7-4RJ-QFX_Landline_10_5
**Grid Ref:** 408767, 845811

**Map Name:** LandLine

**Map date:** **2003**

**Scale:** 1:1,250

**Printed at:** 1:1,250

N
W E
S




Groundsure INSIGHTS

Powered by OS

Produced by
Groundsure Insights
T: 08444 159000
E: info@groundsure.com
W: www.groundsure.com

© Crown copyright and database rights 2024 Ordnance Survey 100035207

Production date: 17 June 2025

Map legend available at:
www.groundsure.com/sites/default/files/groundsure_legend.pdf

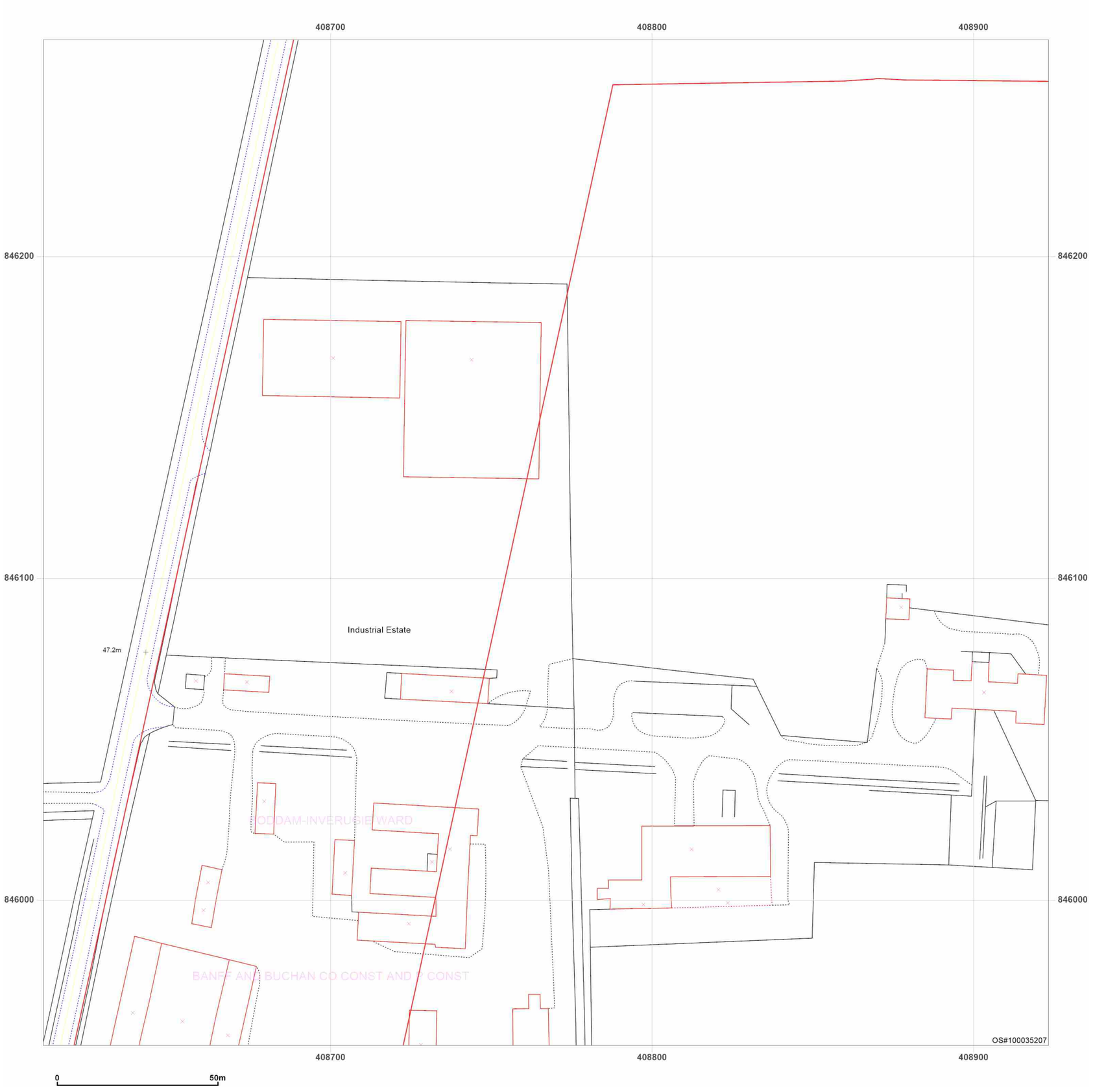


**Site Details:**

Peterhead

**Client Ref:** P114176UK001
**Report Ref:** WSP-AKM-TL7-4RJ-QFX_Landline_10_6
**Grid Ref:** 408767, 846111

**Map Name:** LandLine

**Map date:** **2003**

**Scale:** 1:1,250

**Printed at:** 1:1,250

N
W E
S




Produced by
Groundsure Insights
T: 08444 159000
E: info@groundsure.com
W: www.groundsure.com

© Crown copyright and database rights 2024 Ordnance Survey 100035207

Production date: 17 June 2025

Map legend available at:
www.groundsure.com/sites/default/files/groundsure_legend.pdf




**Site Details:**

Peterhead

**Client Ref:** P114176UK001
**Report Ref:** WSP-AKM-TL7-4RJ-QFX_Landline_10_7
**Grid Ref:** 408767, 846411

**Map Name:** LandLine
**Map date:** **2003**
**Scale:** 1:1,250
**Printed at:** 1:1,250

N
W E
S




Groundsure INSIGHTS

Powered by OS

Produced by
Groundsure Insights
T: 08444 159000
E: info@groundsure.com
W: www.groundsure.com

© Crown copyright and database rights 2024 Ordnance Survey 100035207

Production date: 17 June 2025

Map legend available at:
www.groundsure.com/sites/default/files/groundsure_legend.pdf

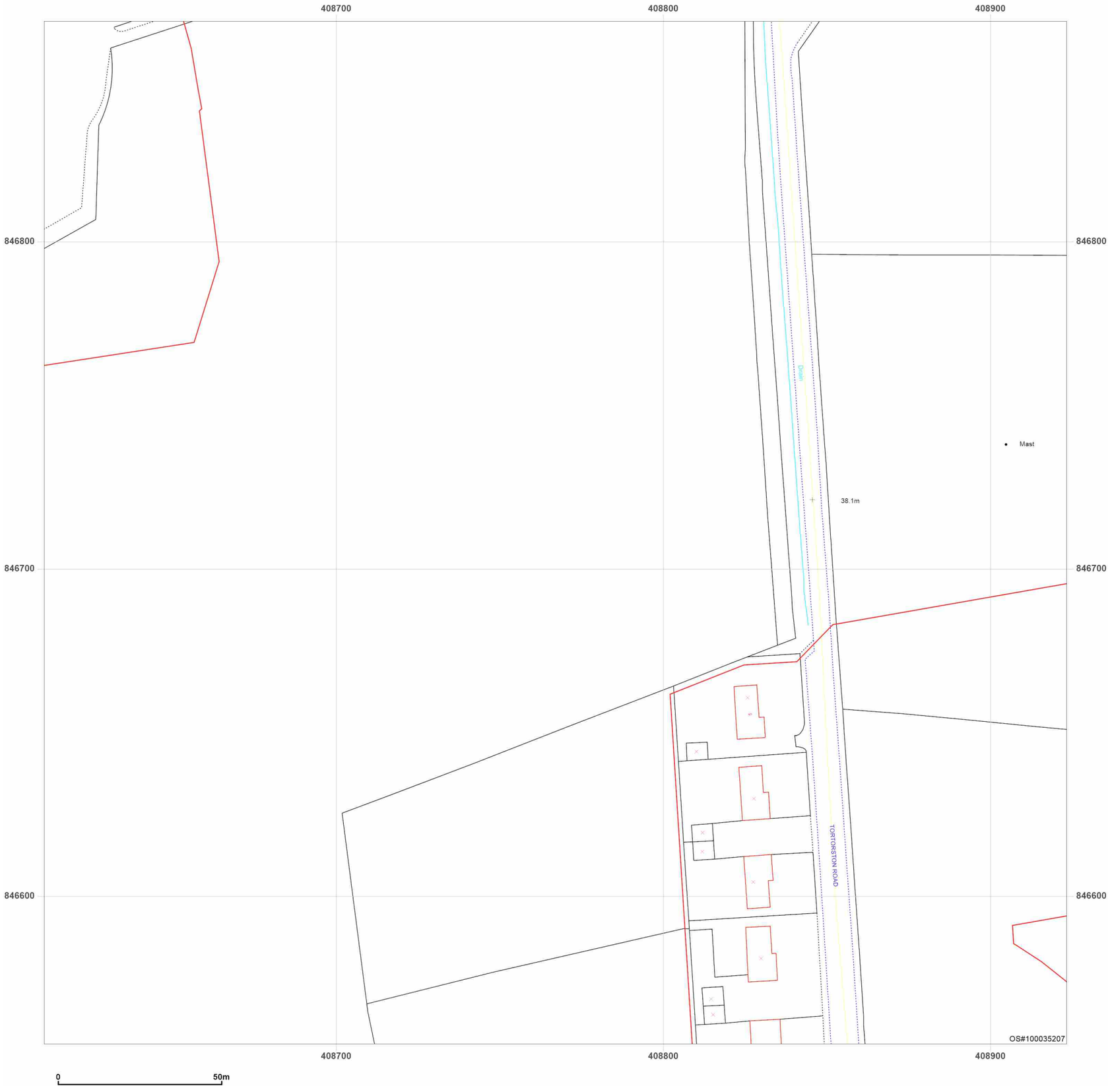


**Site Details:**

Peterhead

**Client Ref:** P114176UK001
**Report Ref:** WSP-AKM-TL7-4RJ-QFX_Landline_10_8
**Grid Ref:** 408767, 846711

**Map Name:** LandLine

**Map date:** **2003**

**Scale:** 1:1,250

**Printed at:** 1:1,250

N
W E
S




Groundsure INSIGHTS

Powered by OS

Produced by
Groundsure Insights
T: 08444 159000
E: info@groundsure.com
W: www.groundsure.com

© Crown copyright and database rights 2024 Ordnance Survey 100035207

Production date: 17 June 2025

Map legend available at:
www.groundsure.com/sites/default/files/groundsure_legend.pdf

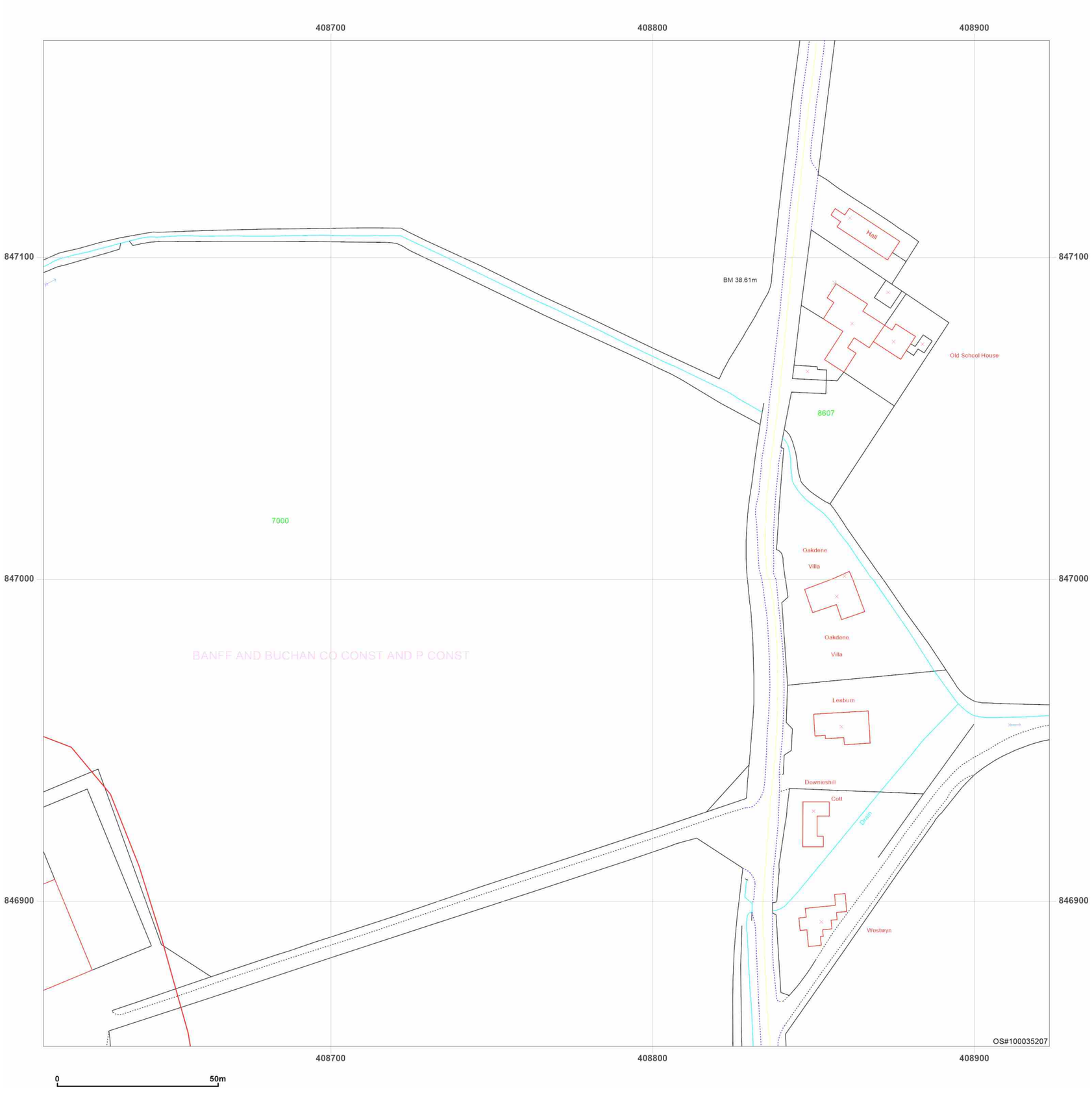


**Site Details:**

Peterhead

**Client Ref:** P114176UK001
**Report Ref:** WSP-AKM-TL7-4RJ-QFX_Landline_10_9
**Grid Ref:** 408767, 847011

**Map Name:** LandLine
**Map date:** **2003**
**Scale:** 1:1,250
**Printed at:** 1:1,250

N
W E
S




Groundsure INSIGHTS

Powered by OS

Produced by
Groundsure Insights
T: 08444 159000
E: info@groundsure.com
W: www.groundsure.com

© Crown copyright and database rights 2024 Ordnance Survey 100035207

Production date: 17 June 2025

Map legend available at:
www.groundsure.com/sites/default/files/groundsure_legend.pdf

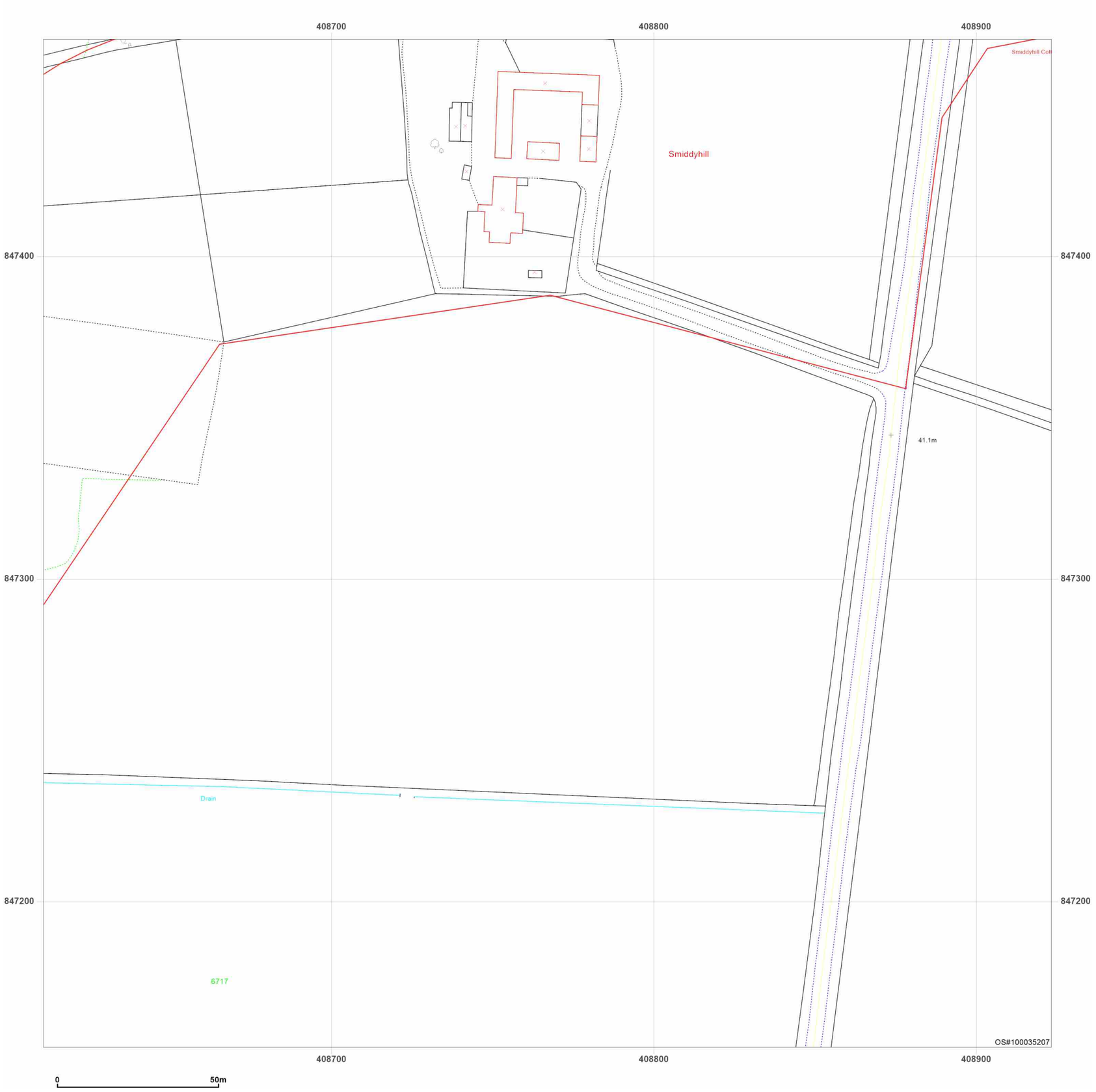


**Site Details:**

Peterhead

**Client Ref:** P114176UK001
**Report Ref:** WSP-AKM-TL7-4RJ-QFX_Landline_10_10
**Grid Ref:** 408767, 847311

**Map Name:** LandLine
**Map date:** **2003**
**Scale:** 1:1,250
**Printed at:** 1:1,250

N
W E
S




Produced by
Groundsure Insights
T: 08444 159000
E: info@groundsure.com
W: www.groundsure.com

© Crown copyright and database rights 2024 Ordnance Survey 100035207

Production date: 17 June 2025

Map legend available at:
www.groundsure.com/sites/default/files/groundsure_legend.pdf

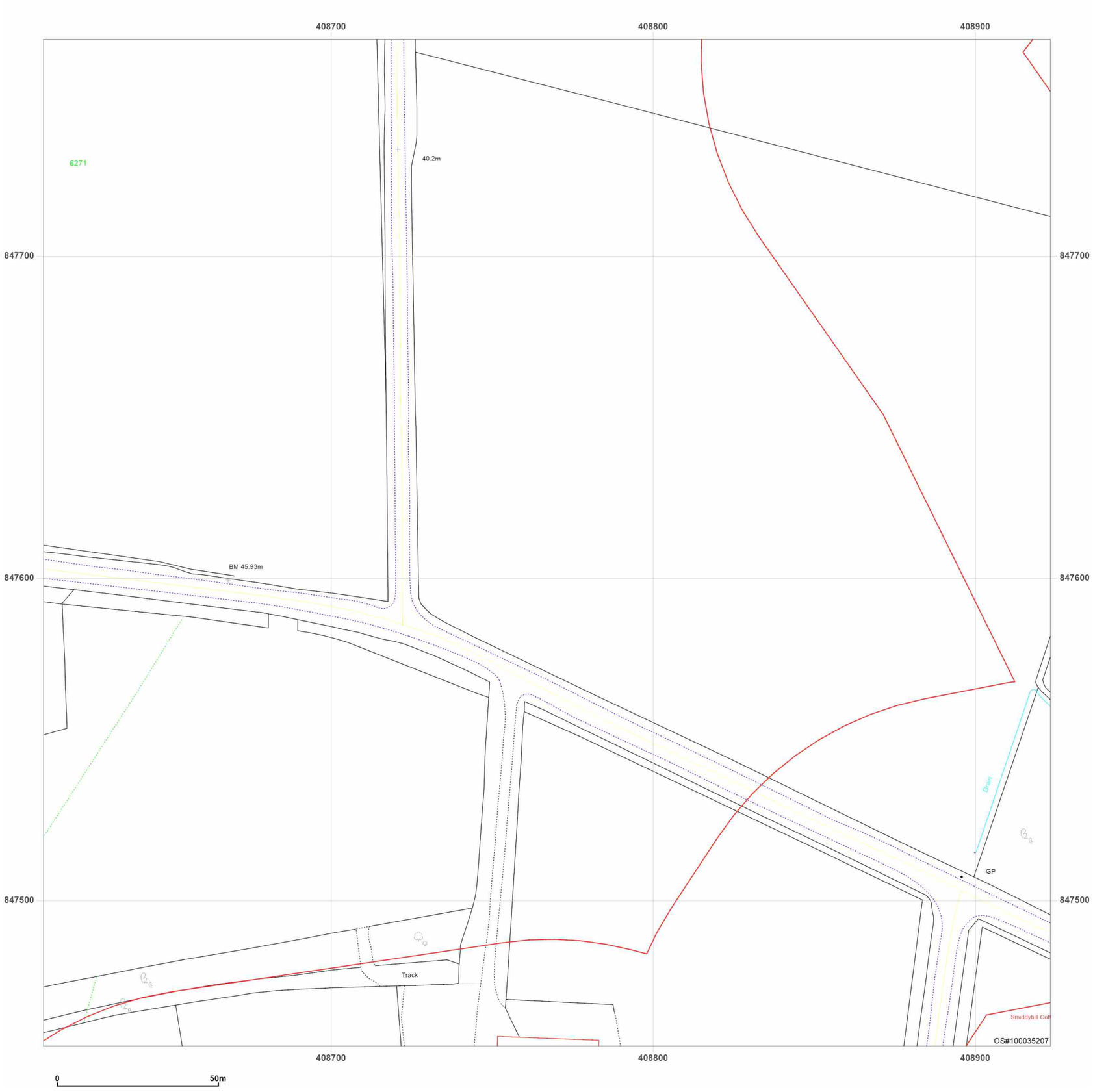


**Site Details:**

Peterhead

**Client Ref:** P114176UK001
**Report Ref:** WSP-AKM-TL7-4RJ-QFX_Landline_10_11
**Grid Ref:** 408767, 847611

**Map Name:** LandLine

**Map date:** **2003**

**Scale:** 1:1,250

**Printed at:** 1:1,250

N
W E
S




Groundsure INSIGHTS

Powered by OS

Produced by
Groundsure Insights
T: 08444 159000
E: info@groundsure.com
W: www.groundsure.com

© Crown copyright and database rights 2024 Ordnance Survey 100035207

Production date: 17 June 2025

Map legend available at:
www.groundsure.com/sites/default/files/groundsure_legend.pdf

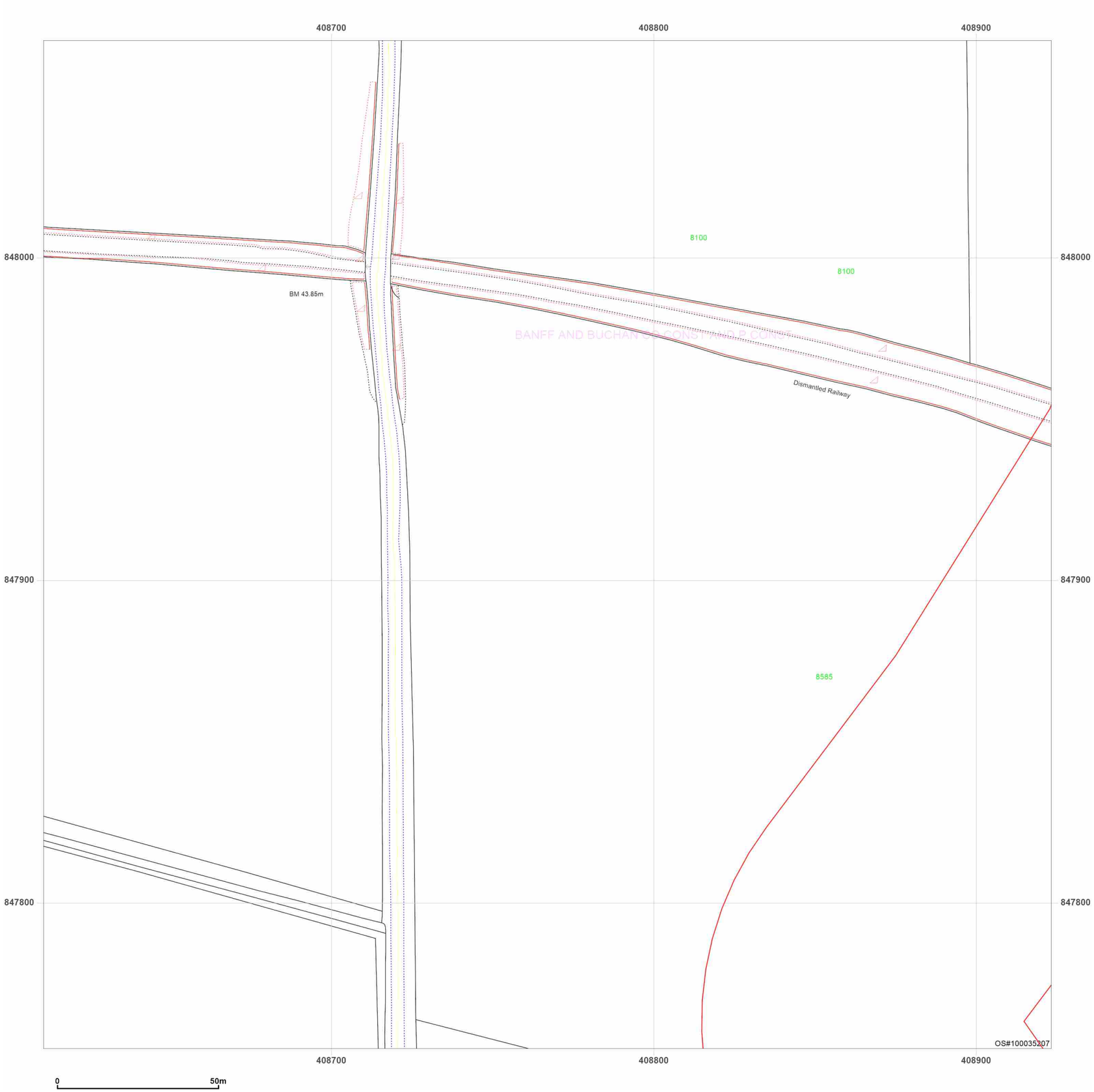


**Site Details:**

Peterhead

**Client Ref:** P114176UK001
**Report Ref:** WSP-AKM-TL7-4RJ-QFX_Landline_10_12
**Grid Ref:** 408767, 847911

**Map Name:** LandLine
**Map date:** **2003**
**Scale:** 1:1,250
**Printed at:** 1:1,250

N
W E
S

2003

Groundsure INSIGHTS

Powered by OS

Produced by
Groundsure Insights
T: 08444 159000
E: info@groundsure.com
W: www.groundsure.com

© Crown copyright and database rights 2024 Ordnance Survey 100035207

Production date: 17 June 2025

Map legend available at:
www.groundsure.com/sites/default/files/groundsure_legend.pdf




**Site Details:**

Peterhead

**Client Ref:** P114176UK001
**Report Ref:** WSP-AKM-TL7-4RJ-QFX_Landline_11_1
**Grid Ref:** 409067, 844611

**Map Name:** LandLine

**Map date:** **2003**

**Scale:** 1:1,250

**Printed at:** 1:1,250

N
W E
S




Groundsure INSIGHTS

Powered by

Produced by
Groundsure Insights
T: 08444 159000
E: info@groundsure.com
W: www.groundsure.com

© Crown copyright and database rights 2024 Ordnance Survey 100035207

Production date: 17 June 2025

Map legend available at:
www.groundsure.com/sites/default/files/groundsure_legend.pdf

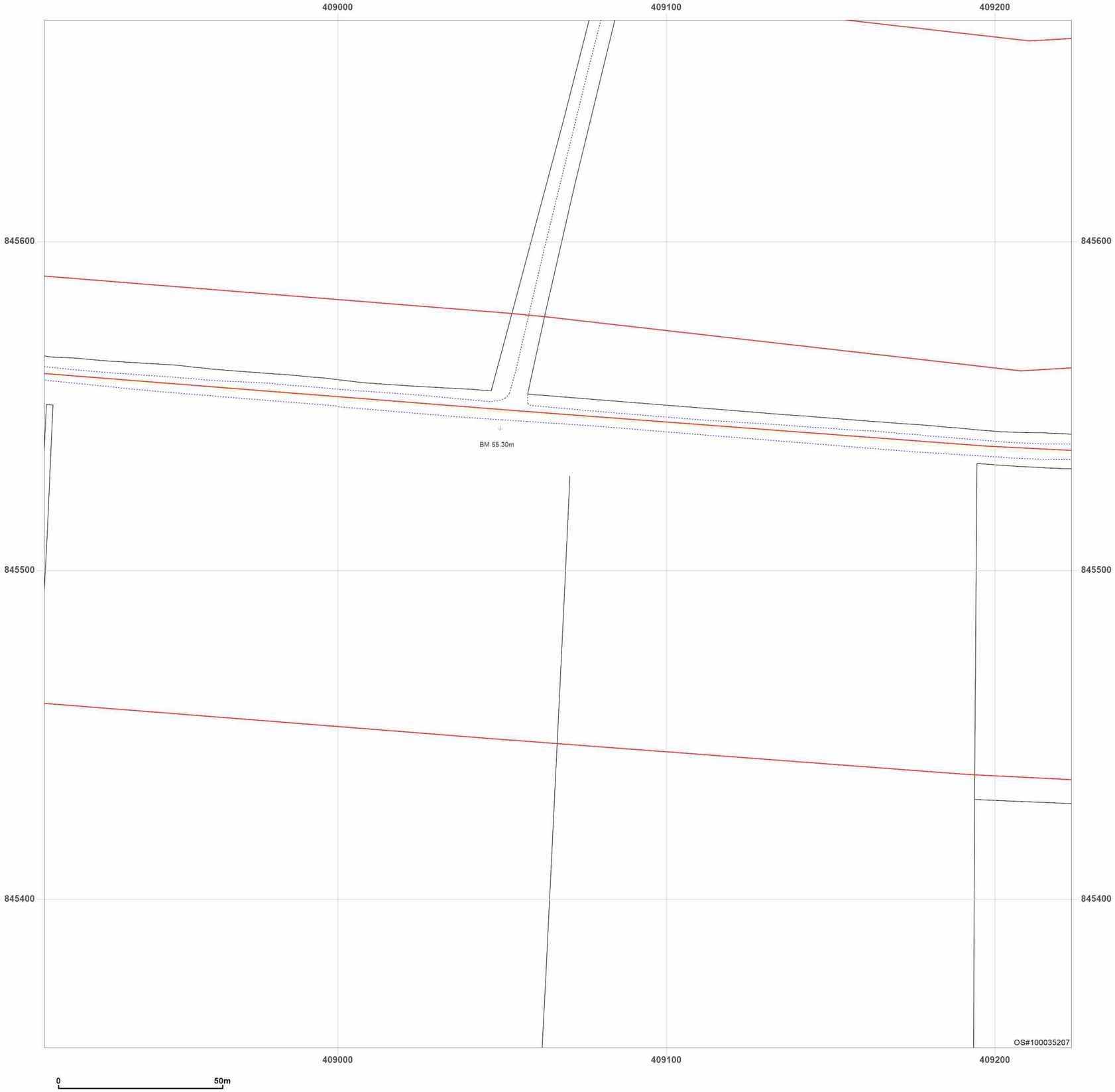


**Site Details:**

Peterhead

**Client Ref:** P114176UK001
**Report Ref:** WSP-AKM-TL7-4RJ-QFX_Landline_11_4
**Grid Ref:** 409067, 845511

**Map Name:** LandLine
**Map date:** **2003**
**Scale:** 1:1,250
**Printed at:** 1:1,250

N
W E
S




Groundsure INSIGHTS

Produced by
Groundsure Insights
T: 08444 159000
E: info@groundsure.com
W: www.groundsure.com

Powered by OS

© Crown copyright and database rights 2024 Ordnance Survey 100035207

Production date: 17 June 2025

Map legend available at:
www.groundsure.com/sites/default/files/groundsure_legend.pdf

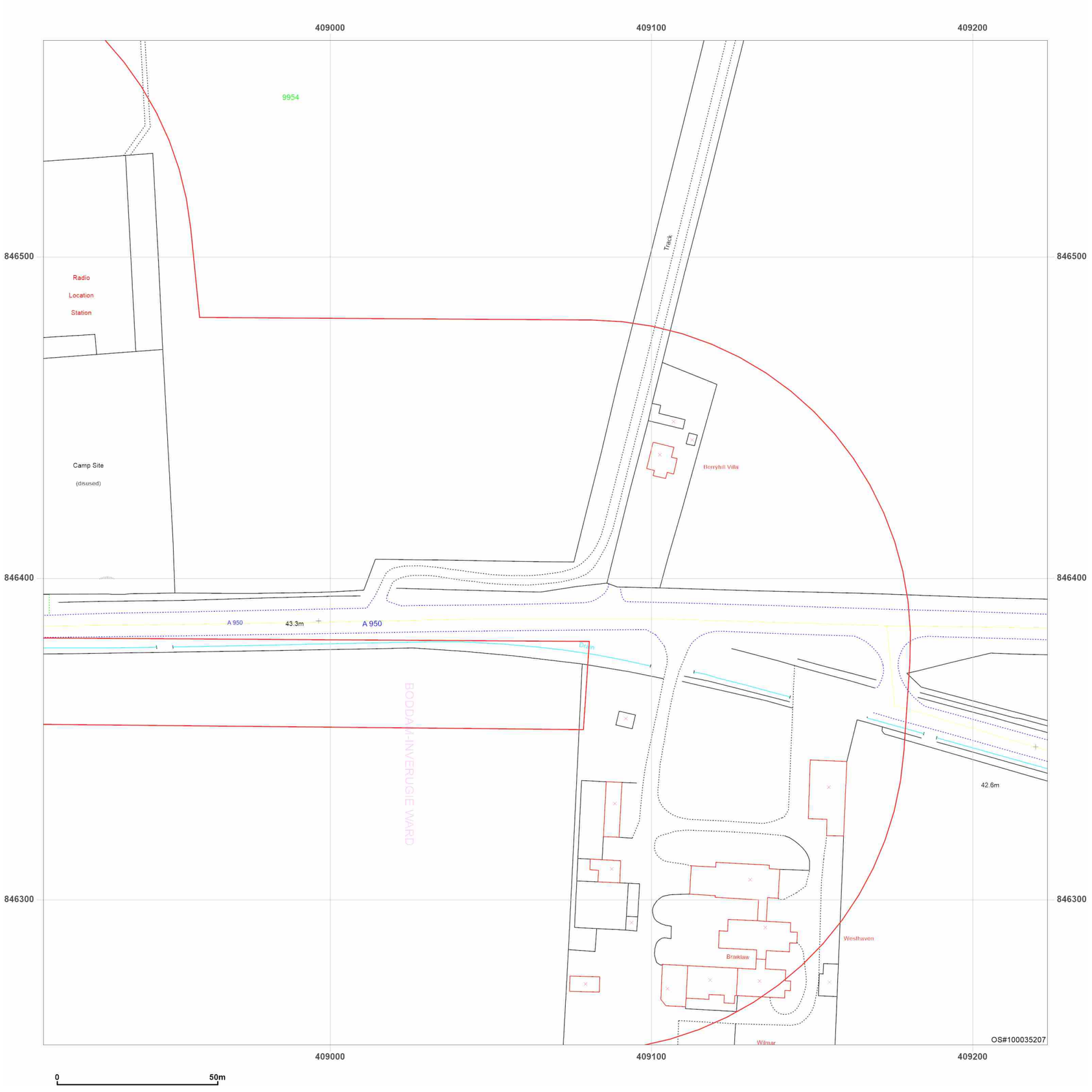


**Site Details:**

Peterhead

**Client Ref:** P114176UK001
**Report Ref:** WSP-AKM-TL7-4RJ-QFX_Landline_11_7
**Grid Ref:** 409067, 846411

**Map Name:** LandLine

**Map date:** **2003**

**Scale:** 1:1,250

**Printed at:** 1:1,250

N
W E
S




Produced by
Groundsure Insights
T: 08444 159000
E: info@groundsure.com
W: www.groundsure.com

© Crown copyright and database rights 2024 Ordnance Survey 100035207

Production date: 17 June 2025

Map legend available at:
www.groundsure.com/sites/default/files/groundsure_legend.pdf

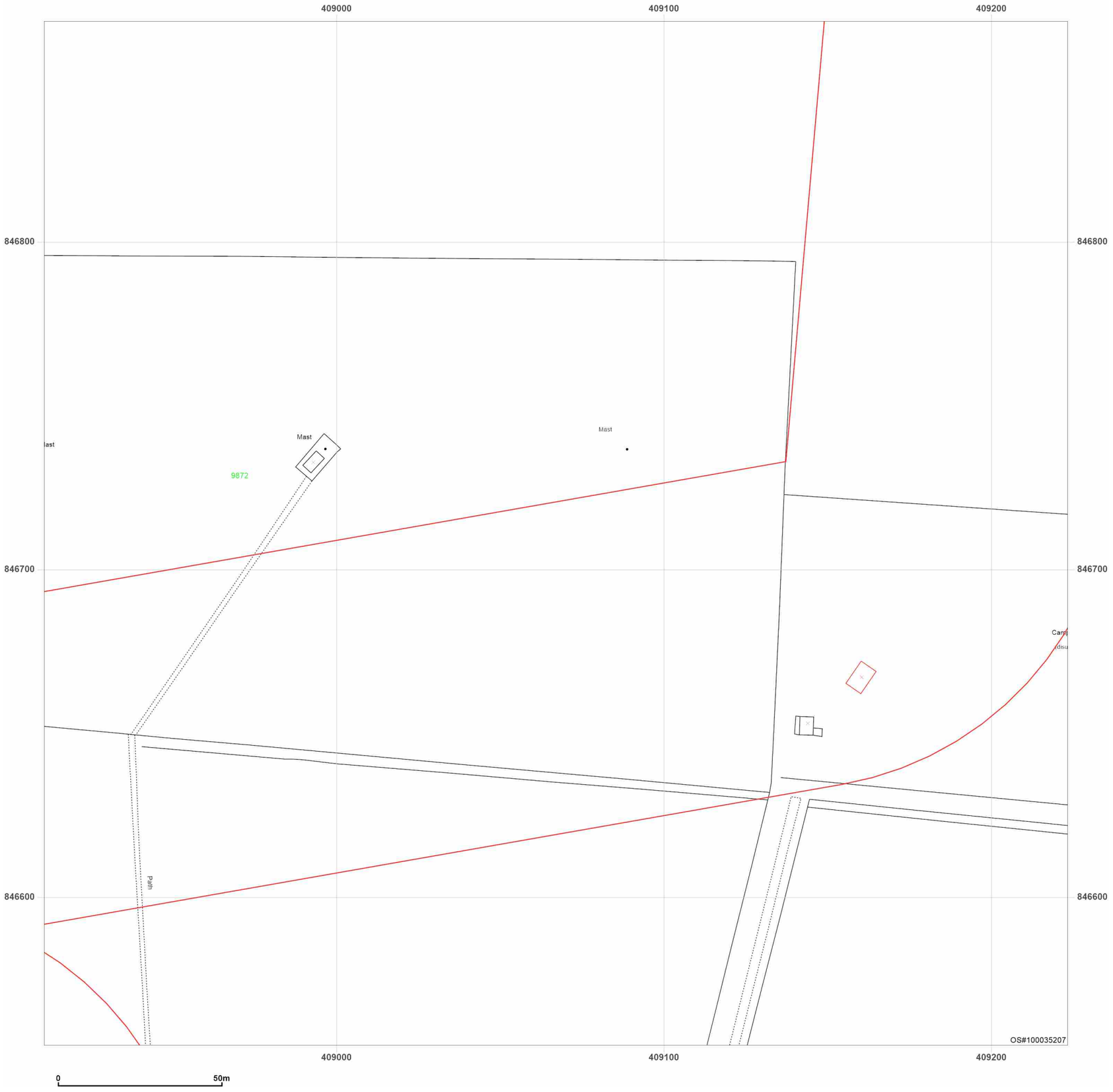


**Site Details:**

Peterhead

**Client Ref:** P114176UK001
**Report Ref:** WSP-AKM-TL7-4RJ-QFX_Landline_11_8
**Grid Ref:** 409067, 846711

**Map Name:** LandLine

**Map date:** **2003**

**Scale:** 1:1,250

**Printed at:** 1:1,250

N
W E
S




Groundsure INSIGHTS

Powered by OS

Produced by
Groundsure Insights
T: 08444 159000
E: info@groundsure.com
W: www.groundsure.com

© Crown copyright and database rights 2024 Ordnance Survey 100035207

Production date: 17 June 2025

Map legend available at:
www.groundsure.com/sites/default/files/groundsure_legend.pdf




**Site Details:**

Peterhead

**Client Ref:** P114176UK001
**Report Ref:** WSP-AKM-TL7-4RJ-QFX_Landline_11_9
**Grid Ref:** 409067, 847011

**Map Name:** LandLine
**Map date:** **2003**
**Scale:** 1:1,250
**Printed at:** 1:1,250

N
W E
S




Groundsure INSIGHTS

Powered by OS

Produced by
Groundsure Insights
T: 08444 159000
E: info@groundsure.com
W: www.groundsure.com

© Crown copyright and database rights 2024 Ordnance Survey 100035207

Production date: 17 June 2025

Map legend available at:
www.groundsure.com/sites/default/files/groundsure_legend.pdf

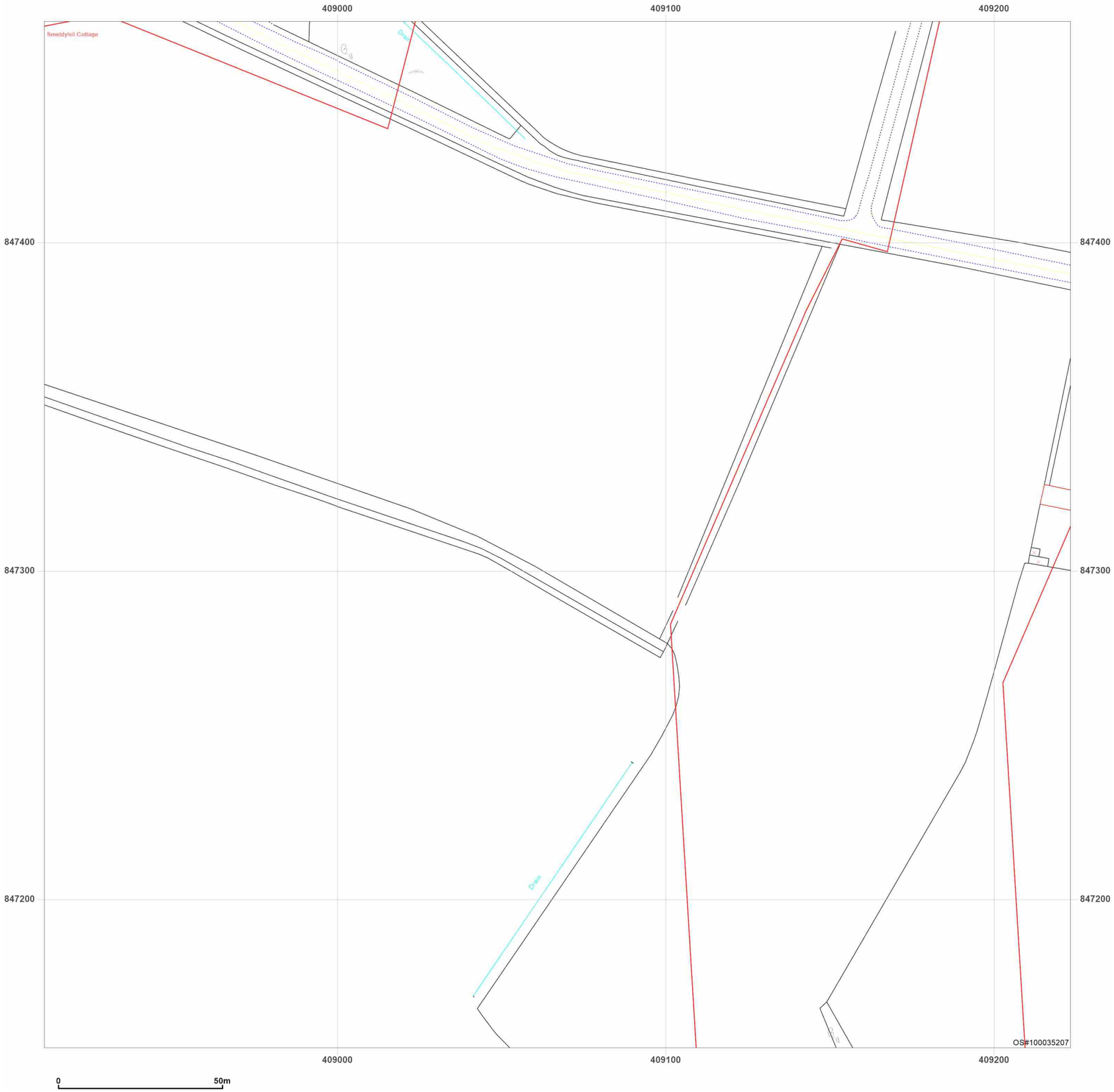


**Site Details:**

Peterhead

**Client Ref:** P114176UK001
**Report Ref:** WSP-AKM-TL7-4RJ-QFX_Landline_11_10
**Grid Ref:** 409067, 847311

**Map Name:** LandLine

**Map date:** **2003**

**Scale:** 1:1,250

**Printed at:** 1:1,250

N
W E
S




Groundsure INSIGHTS

Powered by OS

Produced by
Groundsure Insights
T: 08444 159000
E: info@groundsure.com
W: www.groundsure.com

© Crown copyright and database rights 2024 Ordnance Survey 100035207

Production date: 17 June 2025

Map legend available at:
www.groundsure.com/sites/default/files/groundsure_legend.pdf

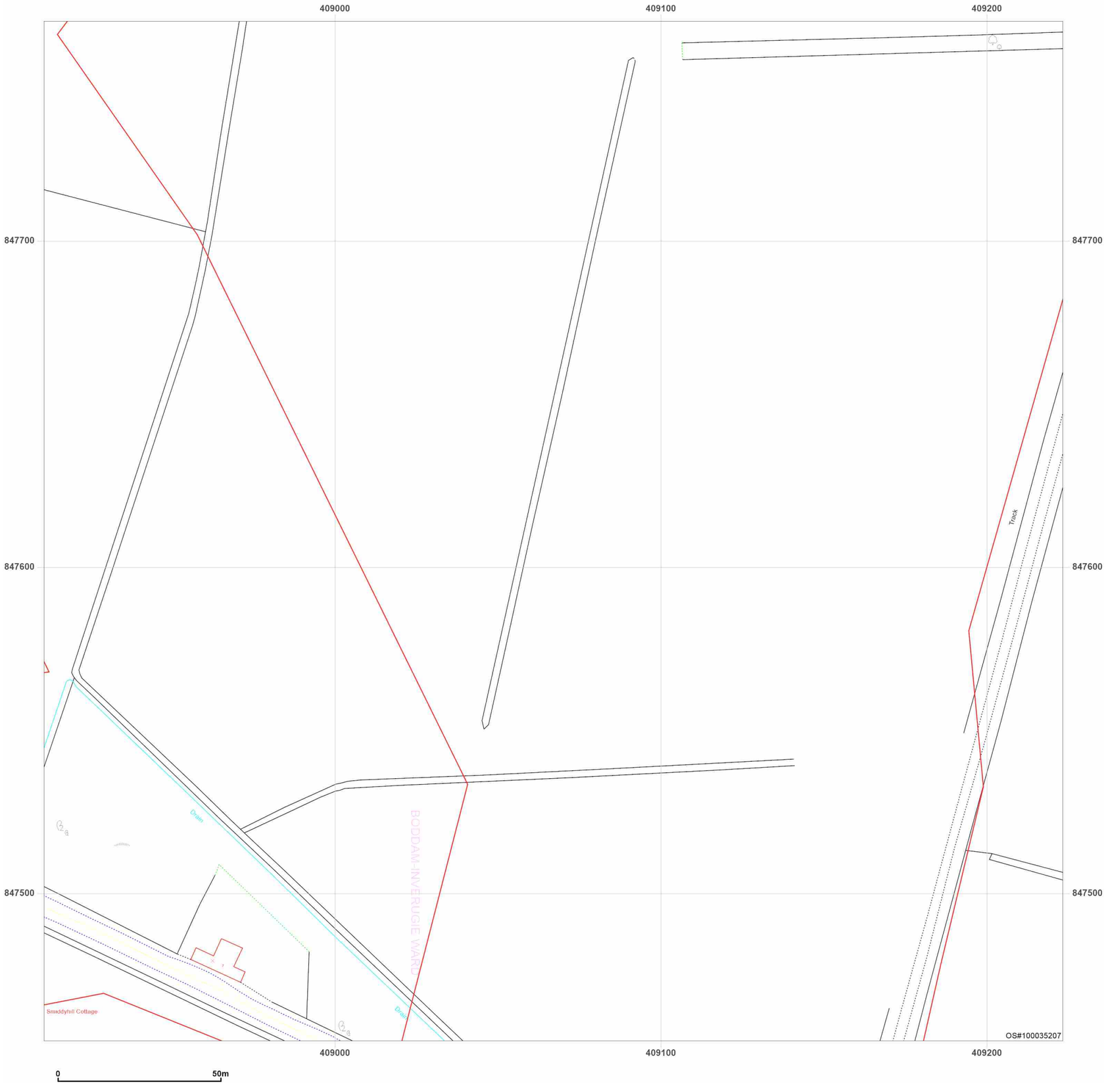


**Site Details:**

Peterhead

**Client Ref:** P114176UK001
**Report Ref:** WSP-AKM-TL7-4RJ-QFX_Landline_11_11
**Grid Ref:** 409067, 847611

**Map Name:** LandLine
**Map date:** **2003**
**Scale:** 1:1,250
**Printed at:** 1:1,250

N
W E
S




Groundsure INSIGHTS

Powered by OS

Produced by
Groundsure Insights
T: 08444 159000
E: info@groundsure.com
W: www.groundsure.com

© Crown copyright and database rights 2024 Ordnance Survey 100035207

Production date: 17 June 2025

Map legend available at:
www.groundsure.com/sites/default/files/groundsure_legend.pdf

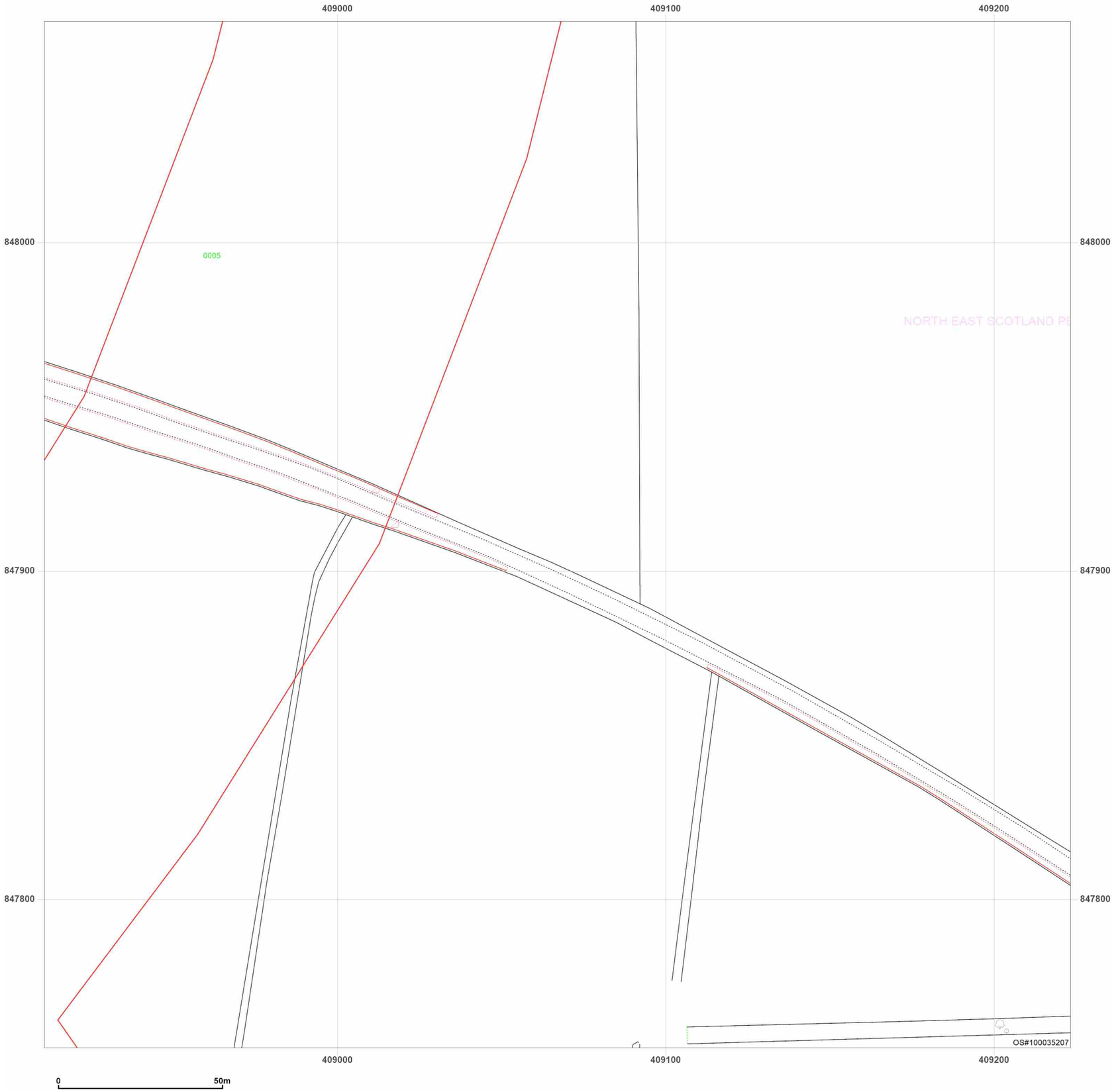


**Site Details:**

Peterhead

**Client Ref:** P114176UK001
**Report Ref:** WSP-AKM-TL7-4RJ-QFX_Landline_11_12
**Grid Ref:** 409067, 847911

**Map Name:** LandLine
**Map date:** **2003**
**Scale:** 1:1,250
**Printed at:** 1:1,250

N
W E
S




Groundsure INSIGHTS

Powered by OS

Produced by
Groundsure Insights
T: 08444 159000
E: info@groundsure.com
W: www.groundsure.com

© Crown copyright and database rights 2024 Ordnance Survey 100035207

Production date: 17 June 2025

Map legend available at:
www.groundsure.com/sites/default/files/groundsure_legend.pdf




**Site Details:**

Peterhead

**Client Ref:** P114176UK001
**Report Ref:** WSP-AKM-TL7-4RJ-QFX_Landline_11_13
**Grid Ref:** 409067, 848211

**Map Name:** LandLine

**Map date:** **2003**

**Scale:** 1:1,250

**Printed at:** 1:1,250

N
W E
S




Groundsure INSIGHTS

Powered by OS

Produced by
Groundsure Insights
T: 08444 159000
E: info@groundsure.com
W: www.groundsure.com

© Crown copyright and database rights 2024 Ordnance Survey 100035207

Production date: 17 June 2025

Map legend available at:
www.groundsure.com/sites/default/files/groundsure_legend.pdf

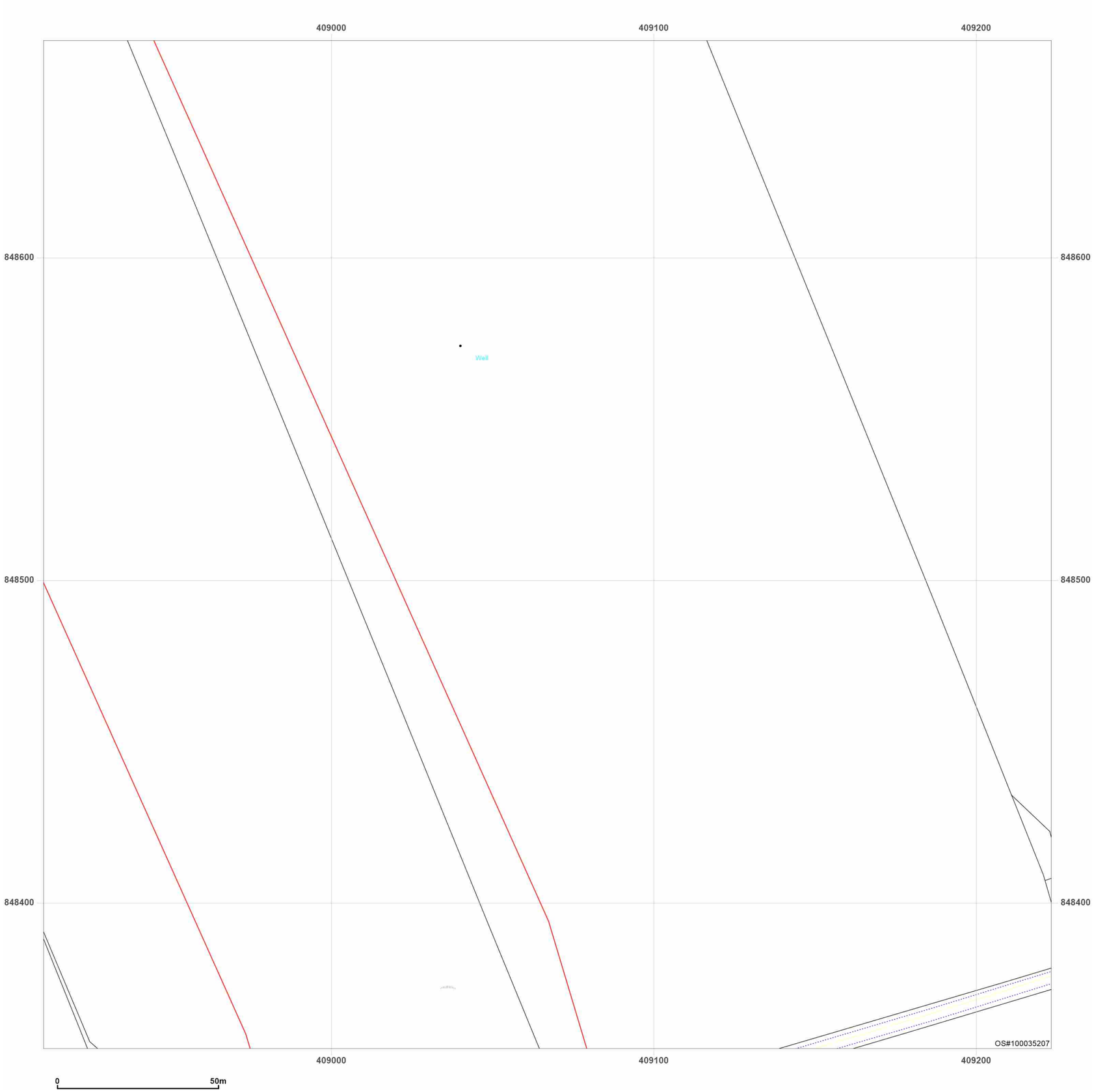


**Site Details:**

Peterhead

**Client Ref:** P114176UK001
**Report Ref:** WSP-AKM-TL7-4RJ-QFX_Landline_11_14
**Grid Ref:** 409067, 848511

**Map Name:** LandLine
**Map date:** **2003**
**Scale:** 1:1,250
**Printed at:** 1:1,250

N
W E
S




Groundsure INSIGHTS

Produced by
Groundsure Insights
T: 08444 159000
E: info@groundsure.com
W: www.groundsure.com

© Crown copyright and database rights 2024 Ordnance Survey 100035207

Production date: 17 June 2025

Map legend available at:
www.groundsure.com/sites/default/files/groundsure_legend.pdf

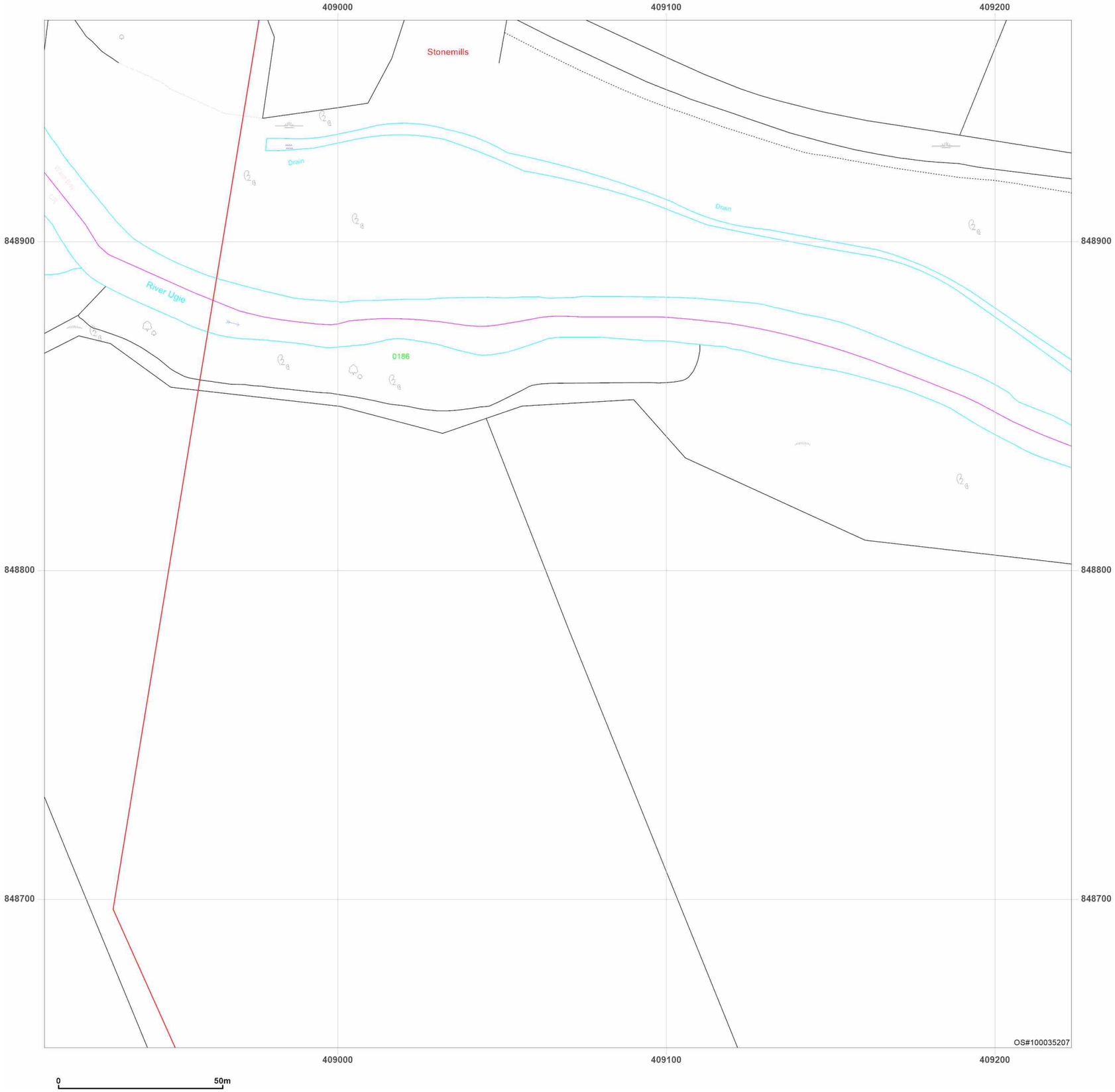


**Site Details:**

Peterhead

**Client Ref:** P114176UK001
**Report Ref:** WSP-AKM-TL7-4RJ-QFX_Landline_11_15
**Grid Ref:** 409067, 848811

**Map Name:** LandLine
**Map date:** **2003**
**Scale:** 1:1,250
**Printed at:** 1:1,250

N
W E
S




Groundsure INSIGHTS

Powered by OS

Produced by
Groundsure Insights
T: 08444 159000
E: info@groundsure.com
W: www.groundsure.com

© Crown copyright and database rights 2024 Ordnance Survey 100035207

Production date: 17 June 2025

Map legend available at:
www.groundsure.com/sites/default/files/groundsure_legend.pdf

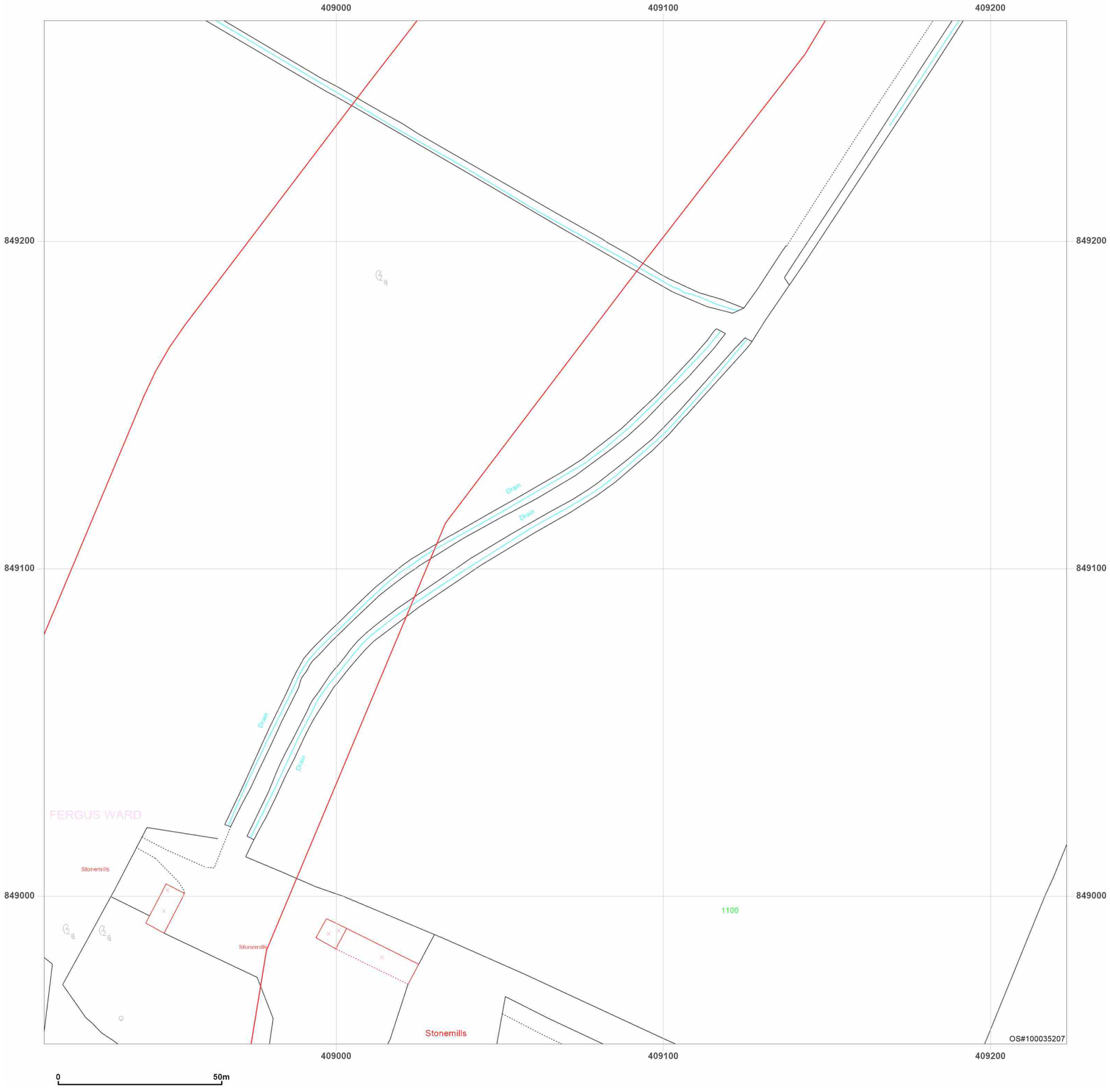


**Site Details:**

Peterhead

**Client Ref:** P114176UK001
**Report Ref:** WSP-AKM-TL7-4RJ-QFX_Landline_11_16
**Grid Ref:** 409067, 849111

**Map Name:** LandLine
**Map date:** **2003**
**Scale:** 1:1,250
**Printed at:** 1:1,250

N
W E
S




Groundsure INSIGHTS

Powered by OS

Produced by
Groundsure Insights
T: 08444 159000
E: info@groundsure.com
W: www.groundsure.com

© Crown copyright and database rights 2024 Ordnance Survey 100035207

Production date: 17 June 2025

Map legend available at:
www.groundsure.com/sites/default/files/groundsure_legend.pdf

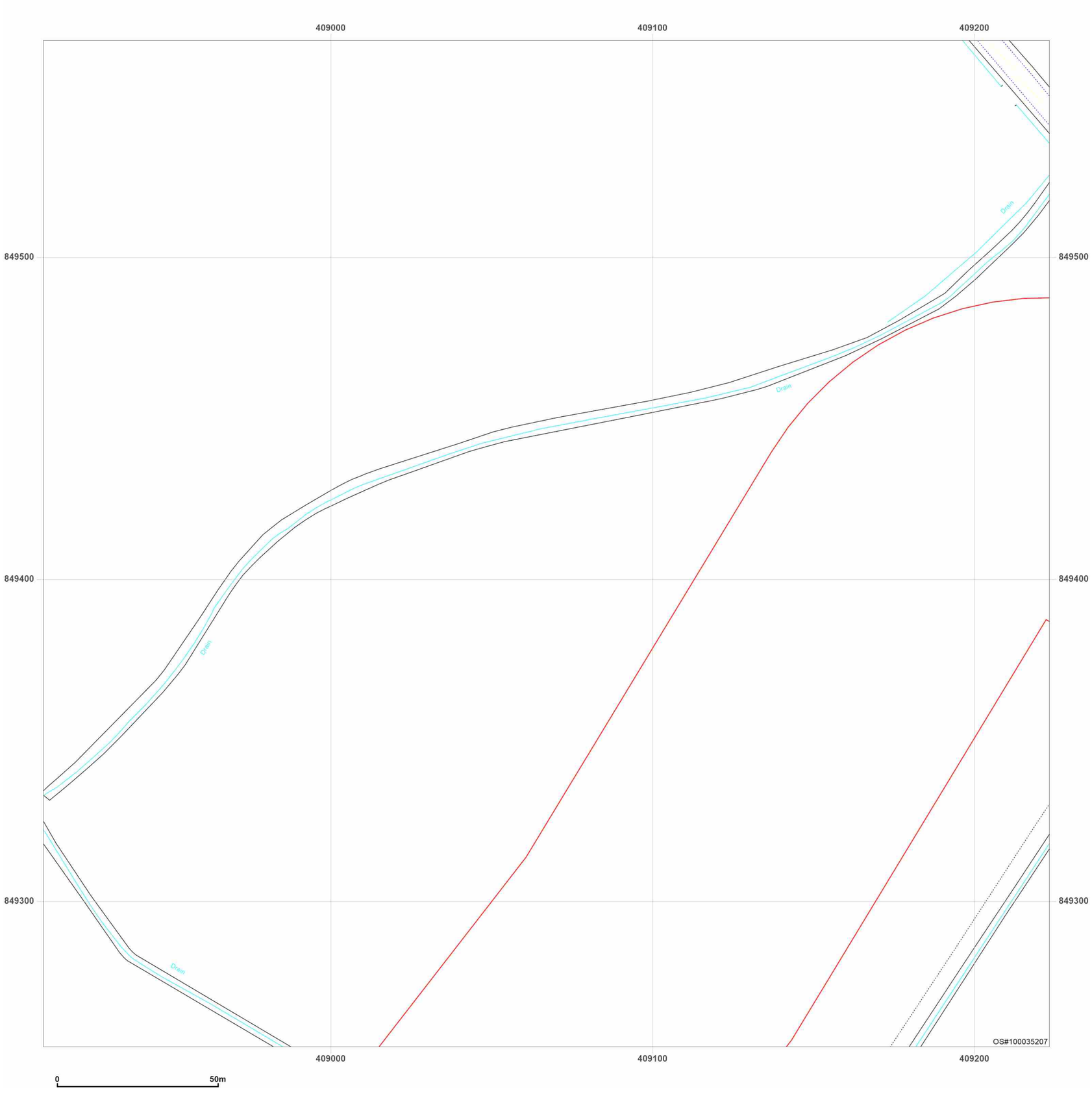


**Site Details:**

Peterhead

**Client Ref:** P114176UK001
**Report Ref:** WSP-AKM-TL7-4RJ-QFX_Landline_11_17
**Grid Ref:** 409067, 849411

**Map Name:** LandLine

**Map date:** **2003**

**Scale:** 1:1,250

**Printed at:** 1:1,250

N
W E
S




Groundsure INSIGHTS

Powered by

Produced by
Groundsure Insights
T: 08444 159000
E: info@groundsure.com
W: www.groundsure.com

© Crown copyright and database rights 2024 Ordnance Survey 100035207

Production date: 17 June 2025

Map legend available at:
www.groundsure.com/sites/default/files/groundsure_legend.pdf




**Site Details:**

Peterhead

**Client Ref:** P114176UK001
**Report Ref:** WSP-AKM-TL7-4RJ-QFX_Landline_12_1
**Grid Ref:** 409367, 844611

**Map Name:** LandLine
**Map date:** **2003**
**Scale:** 1:1,250
**Printed at:** 1:1,250

N
W E
S




Groundsure INSIGHTS

Powered by OS

Produced by
Groundsure Insights
T: 08444 159000
E: info@groundsure.com
W: www.groundsure.com

© Crown copyright and database rights 2024 Ordnance Survey 100035207

Production date: 17 June 2025

Map legend available at:
www.groundsure.com/sites/default/files/groundsure_legend.pdf

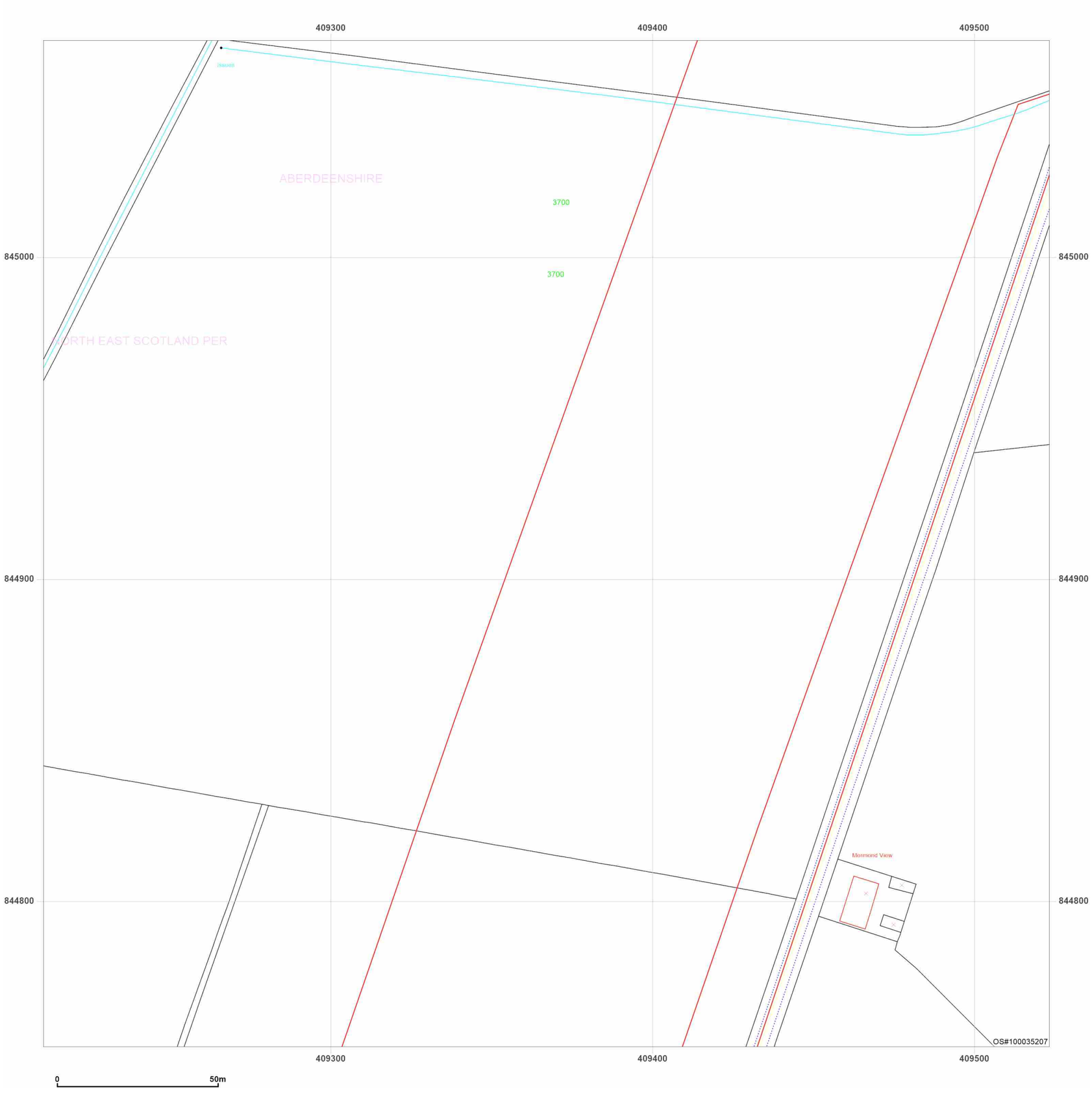


**Site Details:**

Peterhead

**Client Ref:** P114176UK001
**Report Ref:** WSP-AKM-TL7-4RJ-QFX_Landline_12_2
**Grid Ref:** 409367, 844911

**Map Name:** LandLine
**Map date:** **2003**
**Scale:** 1:1,250
**Printed at:** 1:1,250

N
W E
S




Groundsure INSIGHTS

Powered by OS

Produced by
Groundsure Insights
T: 08444 159000
E: info@groundsure.com
W: www.groundsure.com

© Crown copyright and database rights 2024 Ordnance Survey 100035207

Production date: 17 June 2025

Map legend available at:
www.groundsure.com/sites/default/files/groundsure_legend.pdf

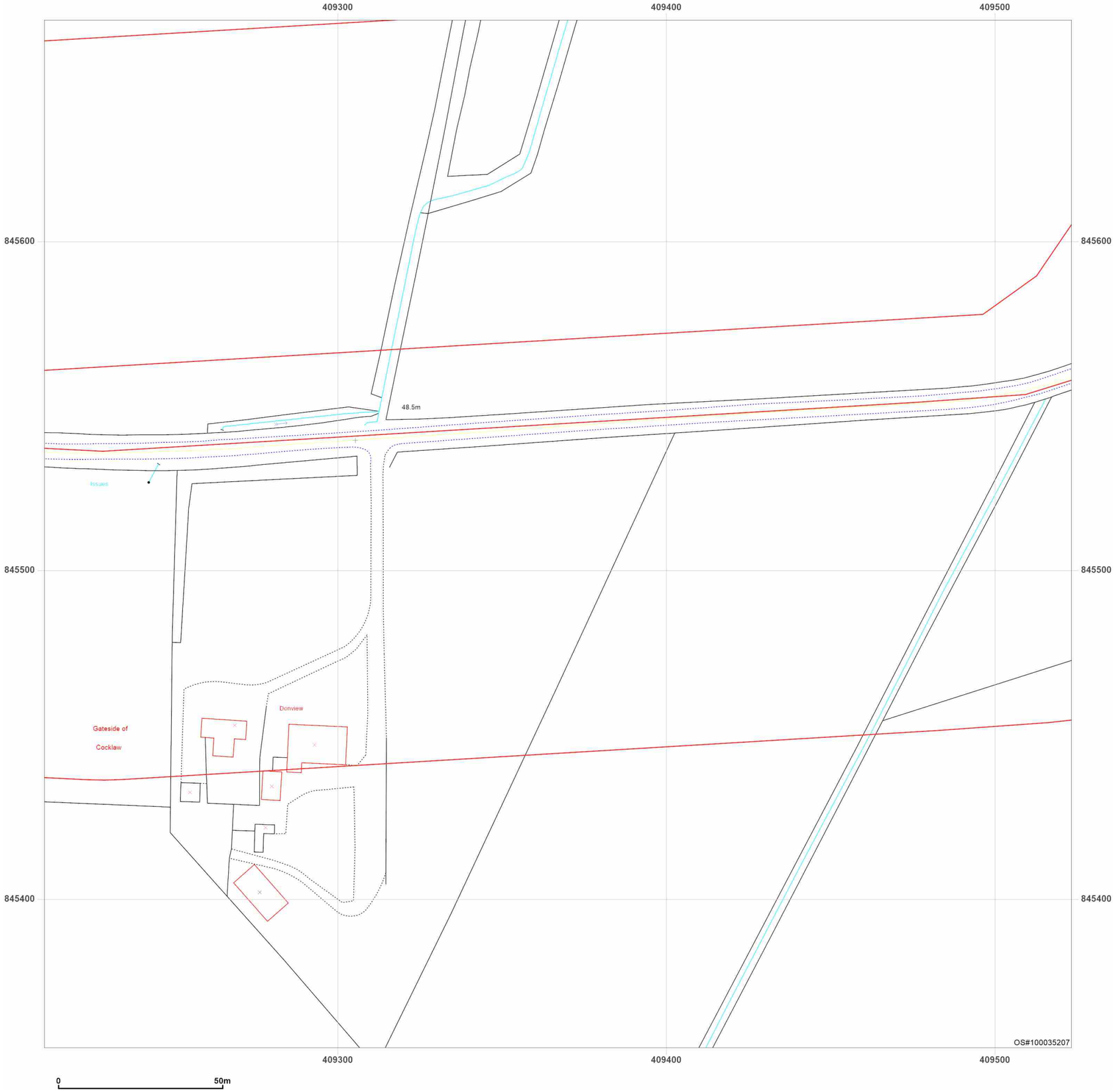


**Site Details:**

Peterhead

**Client Ref:** P114176UK001
**Report Ref:** WSP-AKM-TL7-4RJ-QFX_Landline_12_4
**Grid Ref:** 409367, 845511

**Map Name:** LandLine

**Map date:** **2003**

**Scale:** 1:1,250

**Printed at:** 1:1,250

N
W E
S




Groundsure INSIGHTS

Powered by OS

Produced by
Groundsure Insights
T: 08444 159000
E: info@groundsure.com
W: www.groundsure.com

© Crown copyright and database rights 2024 Ordnance Survey 100035207

Production date: 17 June 2025

Map legend available at:
www.groundsure.com/sites/default/files/groundsure_legend.pdf

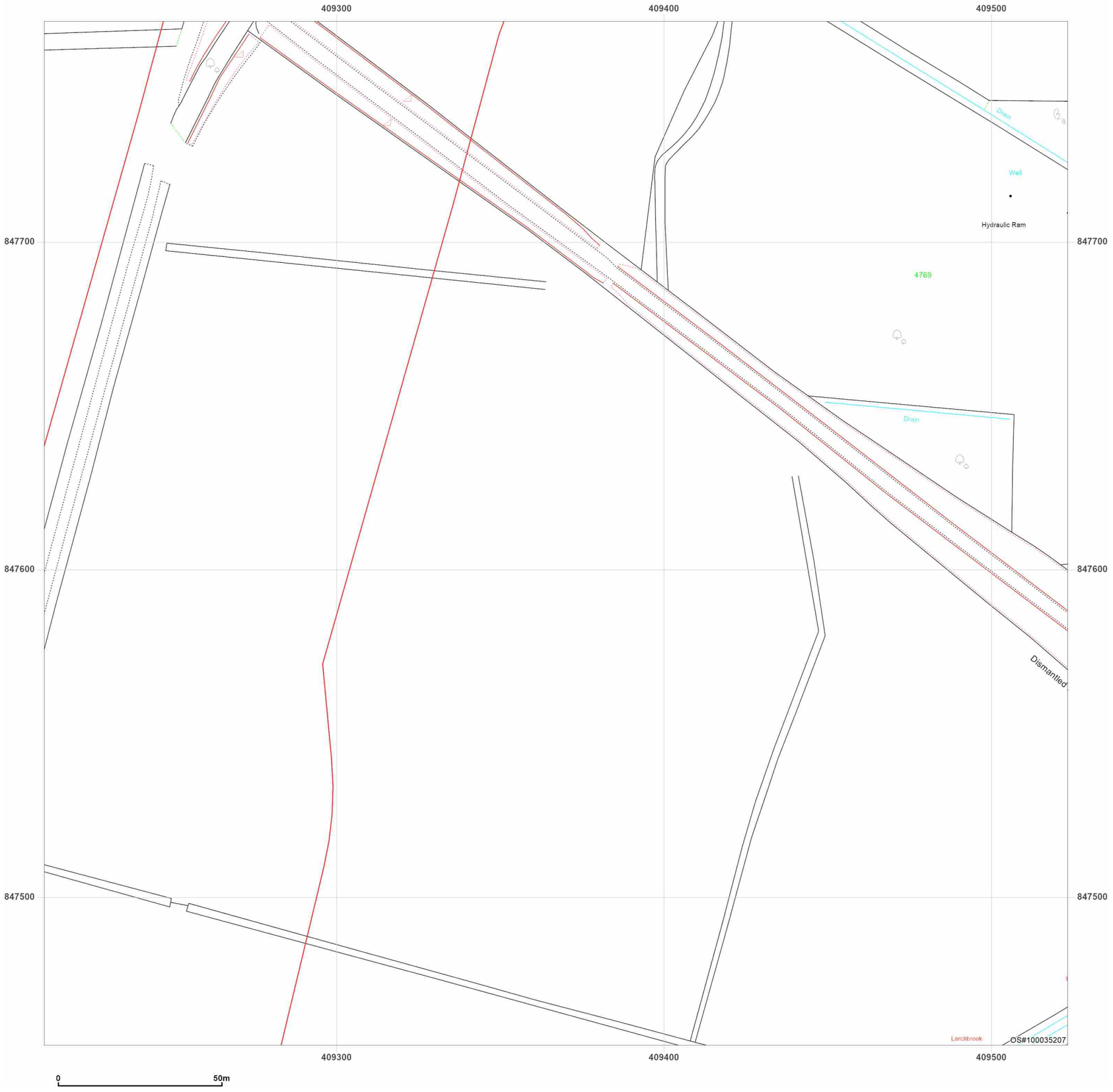


**Site Details:**

Peterhead

**Client Ref:** P114176UK001
**Report Ref:** WSP-AKM-TL7-4RJ-QFX_Landline_12_11
**Grid Ref:** 409367, 847611

**Map Name:** LandLine
**Map date:** **2003**
**Scale:** 1:1,250
**Printed at:** 1:1,250

N
W E
S




Groundsure INSIGHTS

Powered by

Produced by
Groundsure Insights
T: 08444 159000
E: info@groundsure.com
W: www.groundsure.com

© Crown copyright and database rights 2024 Ordnance Survey 100035207

Production date: 17 June 2025

Map legend available at:
www.groundsure.com/sites/default/files/groundsure_legend.pdf

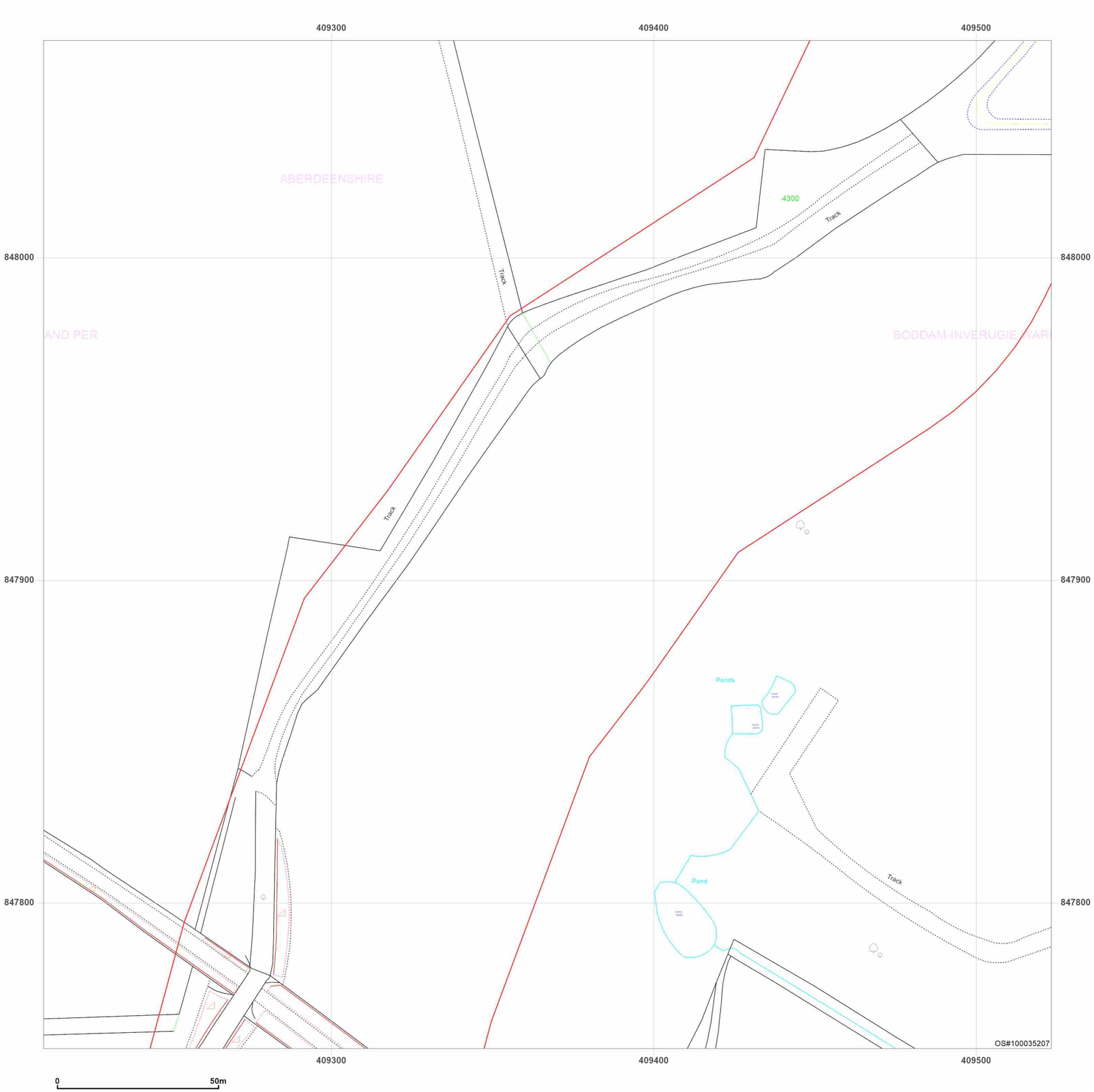


**Site Details:**

Peterhead

**Client Ref:** P114176UK001
**Report Ref:** WSP-AKM-TL7-4RJ-QFX_Landline_12_12
**Grid Ref:** 409367, 847911

**Map Name:** LandLine
**Map date:** **2003**
**Scale:** 1:1,250
**Printed at:** 1:1,250

N
W E
S




Groundsure INSIGHTS

Powered by OS

Produced by
Groundsure Insights
T: 08444 159000
E: info@groundsure.com
W: www.groundsure.com

© Crown copyright and database rights 2024 Ordnance Survey 100035207

Production date: 17 June 2025

Map legend available at:
www.groundsure.com/sites/default/files/groundsure_legend.pdf

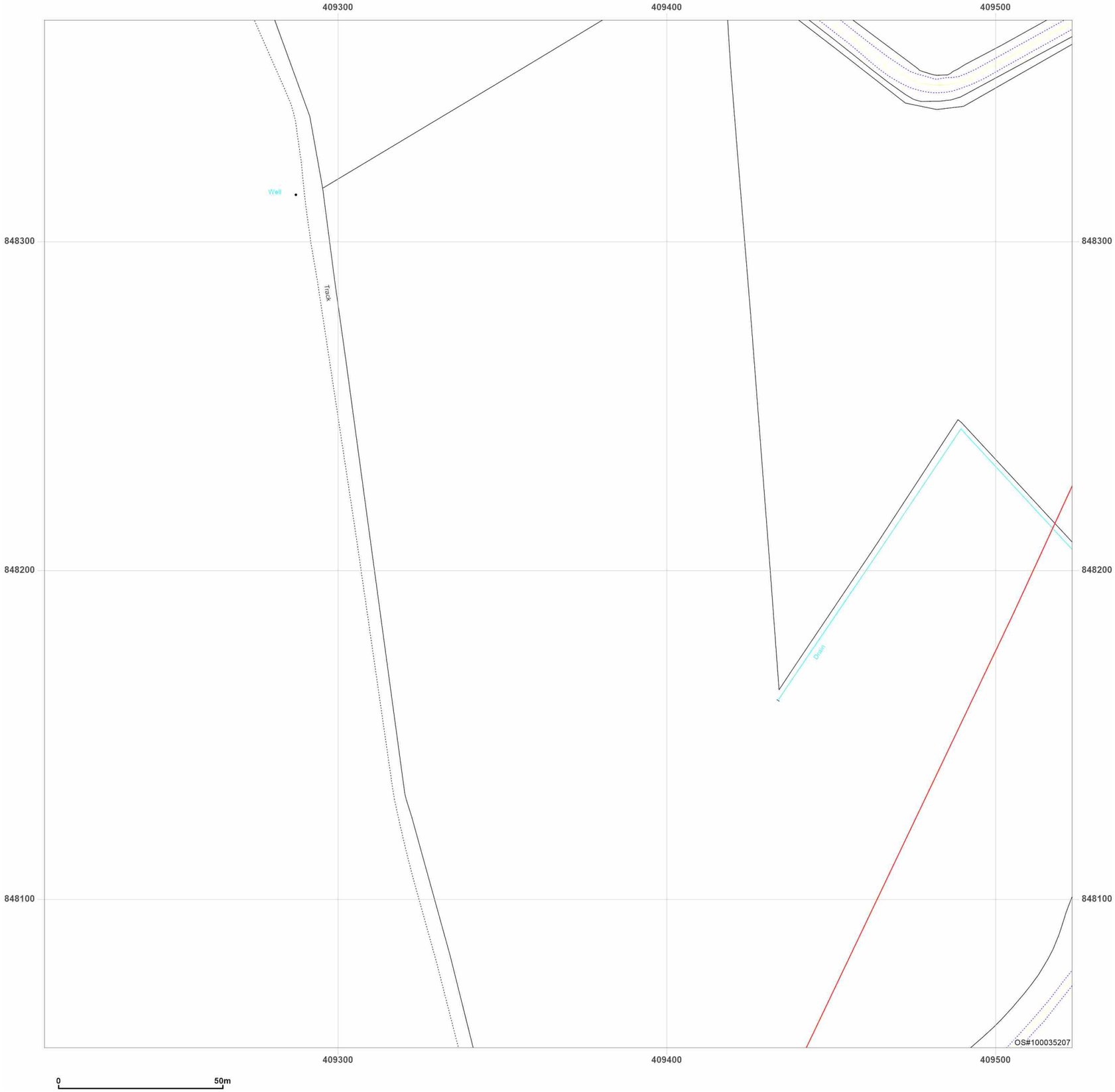


**Site Details:**

Peterhead

**Client Ref:** P114176UK001
**Report Ref:** WSP-AKM-TL7-4RJ-QFX_Landline_12_13
**Grid Ref:** 409367, 848211

**Map Name:** LandLine
**Map date:** **2003**
**Scale:** 1:1,250
**Printed at:** 1:1,250

N
W E
S




Groundsure INSIGHTS

Produced by
Groundsure Insights
T: 08444 159000
E: info@groundsure.com
W: www.groundsure.com

Powered by OS

© Crown copyright and database rights 2024 Ordnance Survey 100035207

Production date: 17 June 2025

Map legend available at:
www.groundsure.com/sites/default/files/groundsure_legend.pdf

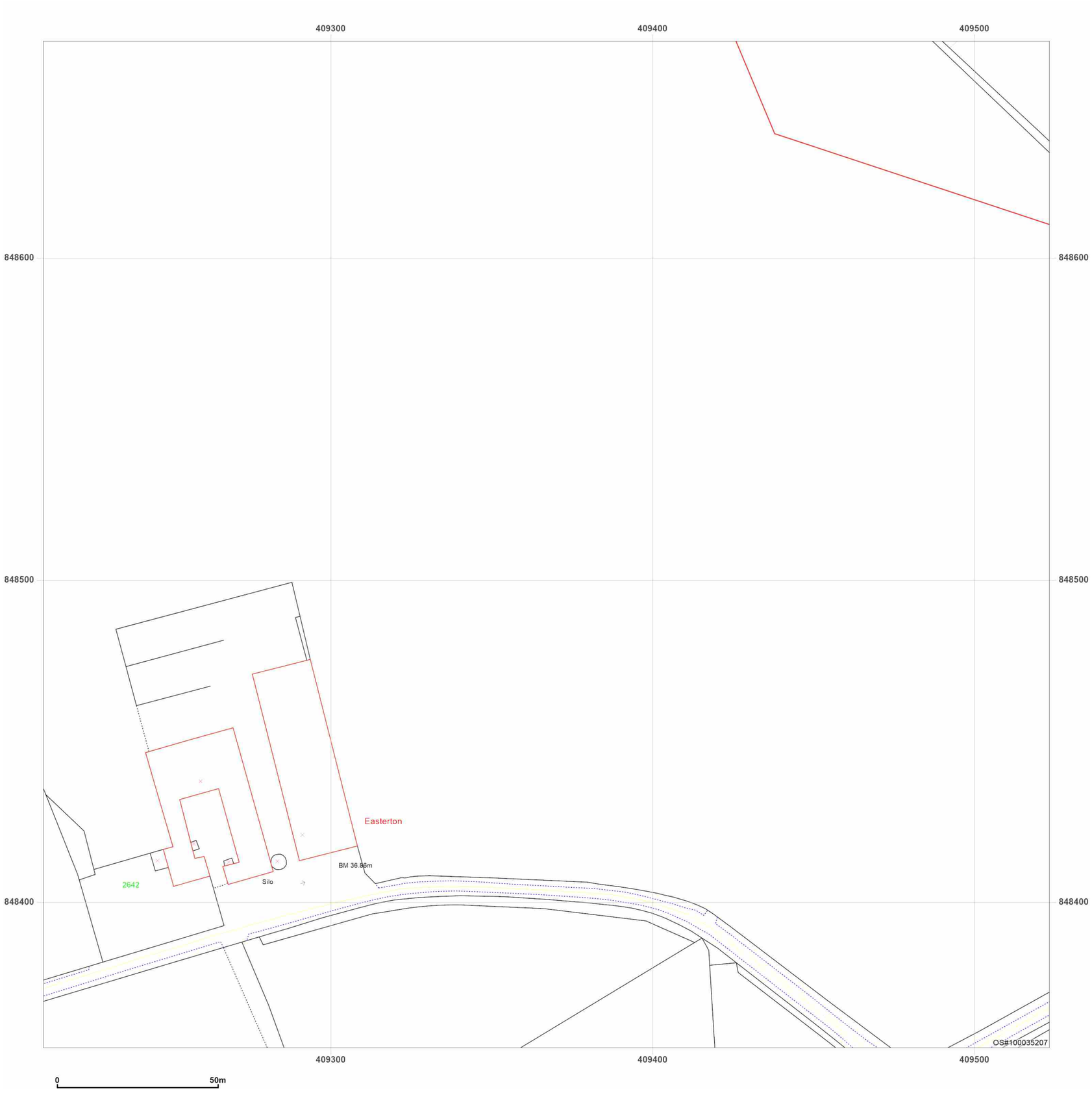


**Site Details:**

Peterhead

**Client Ref:** P114176UK001
**Report Ref:** WSP-AKM-TL7-4RJ-QFX_Landline_12_14
**Grid Ref:** 409367, 848511

**Map Name:** LandLine
**Map date:** **2003**
**Scale:** 1:1,250
**Printed at:** 1:1,250

N
W E
S




Groundsure INSIGHTS

Powered by OS

Produced by
Groundsure Insights
T: 08444 159000
E: info@groundsure.com
W: www.groundsure.com

© Crown copyright and database rights 2024 Ordnance Survey 100035207

Production date: 17 June 2025

Map legend available at:
www.groundsure.com/sites/default/files/groundsure_legend.pdf

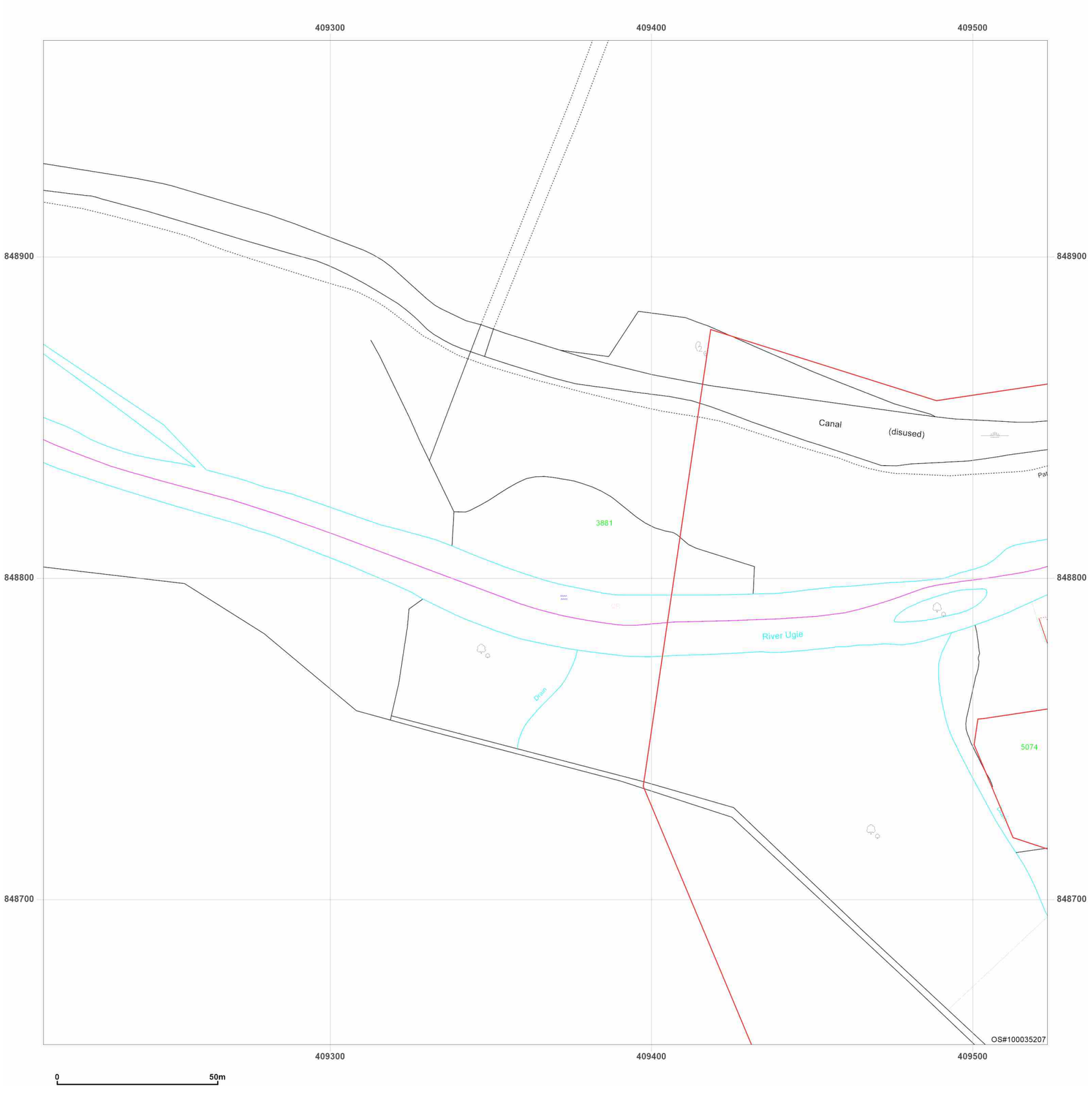


**Site Details:**

Peterhead

**Client Ref:** P114176UK001
**Report Ref:** WSP-AKM-TL7-4RJ-QFX_Landline_12_15
**Grid Ref:** 409367, 848811

**Map Name:** LandLine
**Map date:** **2003**
**Scale:** 1:1,250
**Printed at:** 1:1,250

N
W E
S




Groundsure INSIGHTS

Powered by OS

Produced by
Groundsure Insights
T: 08444 159000
E: info@groundsure.com
W: www.groundsure.com

© Crown copyright and database rights 2024 Ordnance Survey 100035207

Production date: 17 June 2025

Map legend available at:
www.groundsure.com/sites/default/files/groundsure_legend.pdf




**Site Details:**

Peterhead

**Client Ref:** P114176UK001
**Report Ref:** WSP-AKM-TL7-4RJ-QFX_Landline_12_16
**Grid Ref:** 409367, 849111

**Map Name:** LandLine
**Map date:** **2003**
**Scale:** 1:1,250
**Printed at:** 1:1,250

N
W E
S




Groundsure INSIGHTS

Powered by OS

Produced by
Groundsure Insights
T: 08444 159000
E: info@groundsure.com
W: www.groundsure.com

© Crown copyright and database rights 2024 Ordnance Survey 100035207

Production date: 17 June 2025

Map legend available at:
www.groundsure.com/sites/default/files/groundsure_legend.pdf




**Site Details:**

Peterhead

**Client Ref:** P114176UK001
**Report Ref:** WSP-AKM-TL7-4RJ-QFX_Landline_12_17
**Grid Ref:** 409367, 849411

**Map Name:** LandLine

**Map date:** **2003**

**Scale:** 1:1,250

**Printed at:** 1:1,250

N
W E
S

2003

Groundsure INSIGHTS

Powered by OS

Produced by
Groundsure Insights
T: 08444 159000
E: info@groundsure.com
W: www.groundsure.com

© Crown copyright and database rights 2024 Ordnance Survey 100035207

Production date: 17 June 2025

Map legend available at:
www.groundsure.com/sites/default/files/groundsure_legend.pdf

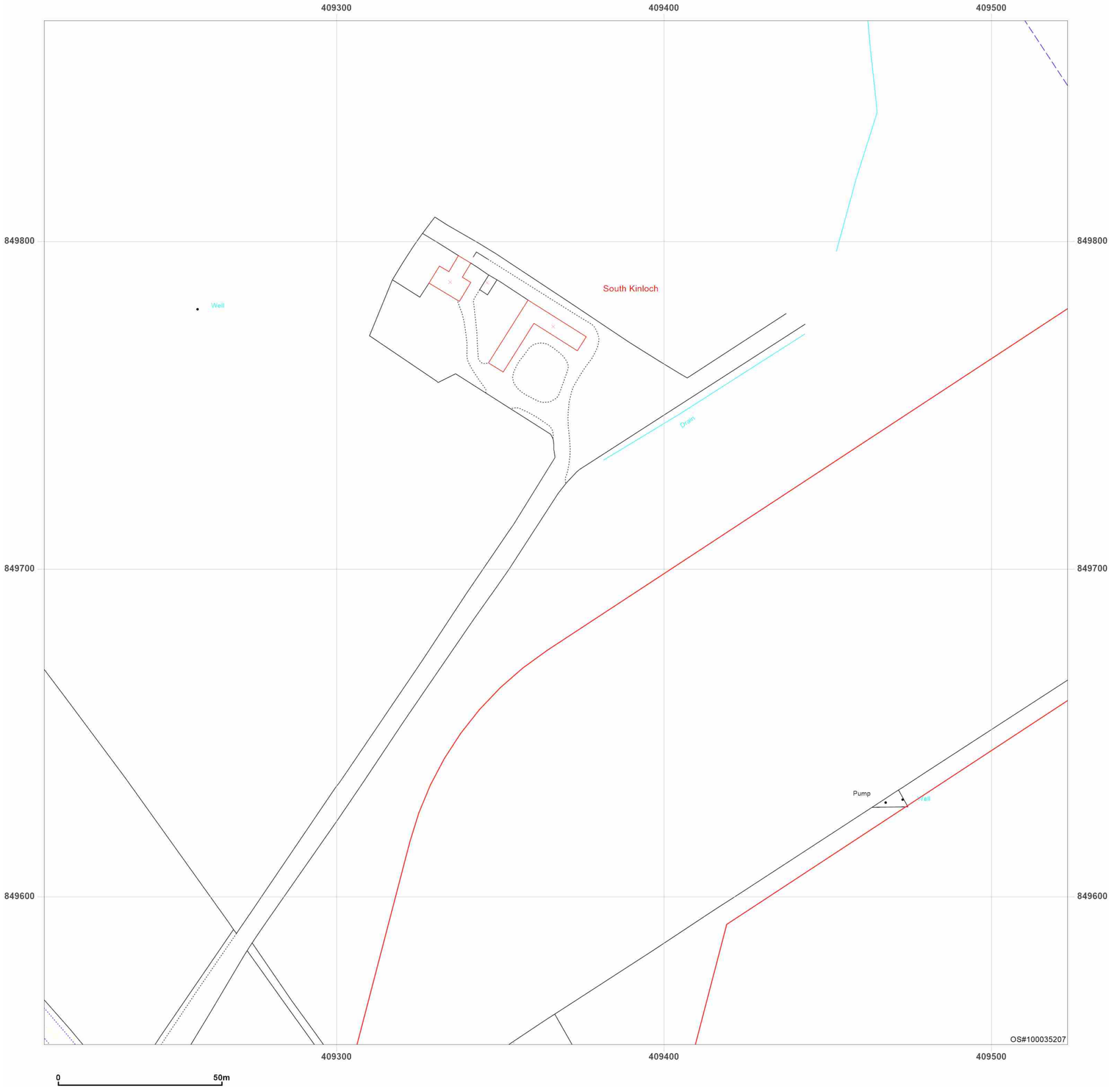


**Site Details:**

Peterhead

**Client Ref:** P114176UK001
**Report Ref:** WSP-AKM-TL7-4RJ-QFX_Landline_12_18
**Grid Ref:** 409367, 849711

**Map Name:** LandLine

**Map date:** **2003**

**Scale:** 1:1,250

**Printed at:** 1:1,250

N
W E
S




Groundsure INSIGHTS

Powered by OS

Produced by
Groundsure Insights
T: 08444 159000
E: info@groundsure.com
W: www.groundsure.com

© Crown copyright and database rights 2024 Ordnance Survey 100035207

Production date: 17 June 2025

Map legend available at:
www.groundsure.com/sites/default/files/groundsure_legend.pdf

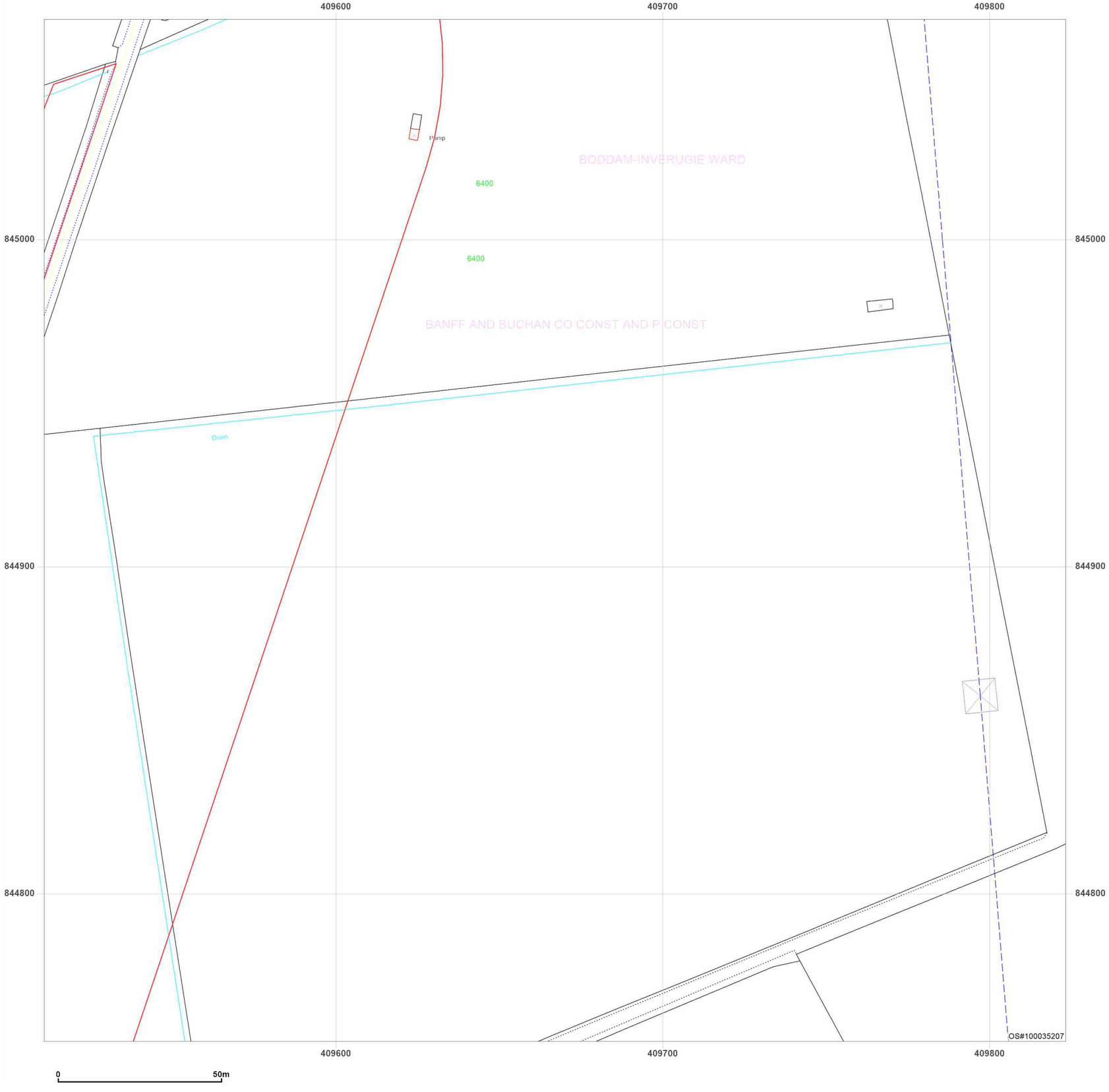


**Site Details:**

Peterhead

**Client Ref:** P114176UK001
**Report Ref:** WSP-AKM-TL7-4RJ-QFX_Landline_13_2
**Grid Ref:** 409667, 844911

**Map Name:** LandLine
**Map date:** **2003**
**Scale:** 1:1,250
**Printed at:** 1:1,250

N
W E
S




Groundsure INSIGHTS

Produced by
Groundsure Insights
T: 08444 159000
E: info@groundsure.com
W: www.groundsure.com

© Crown copyright and database rights 2024 Ordnance Survey 100035207

Production date: 17 June 2025

Map legend available at:
www.groundsure.com/sites/default/files/groundsure_legend.pdf

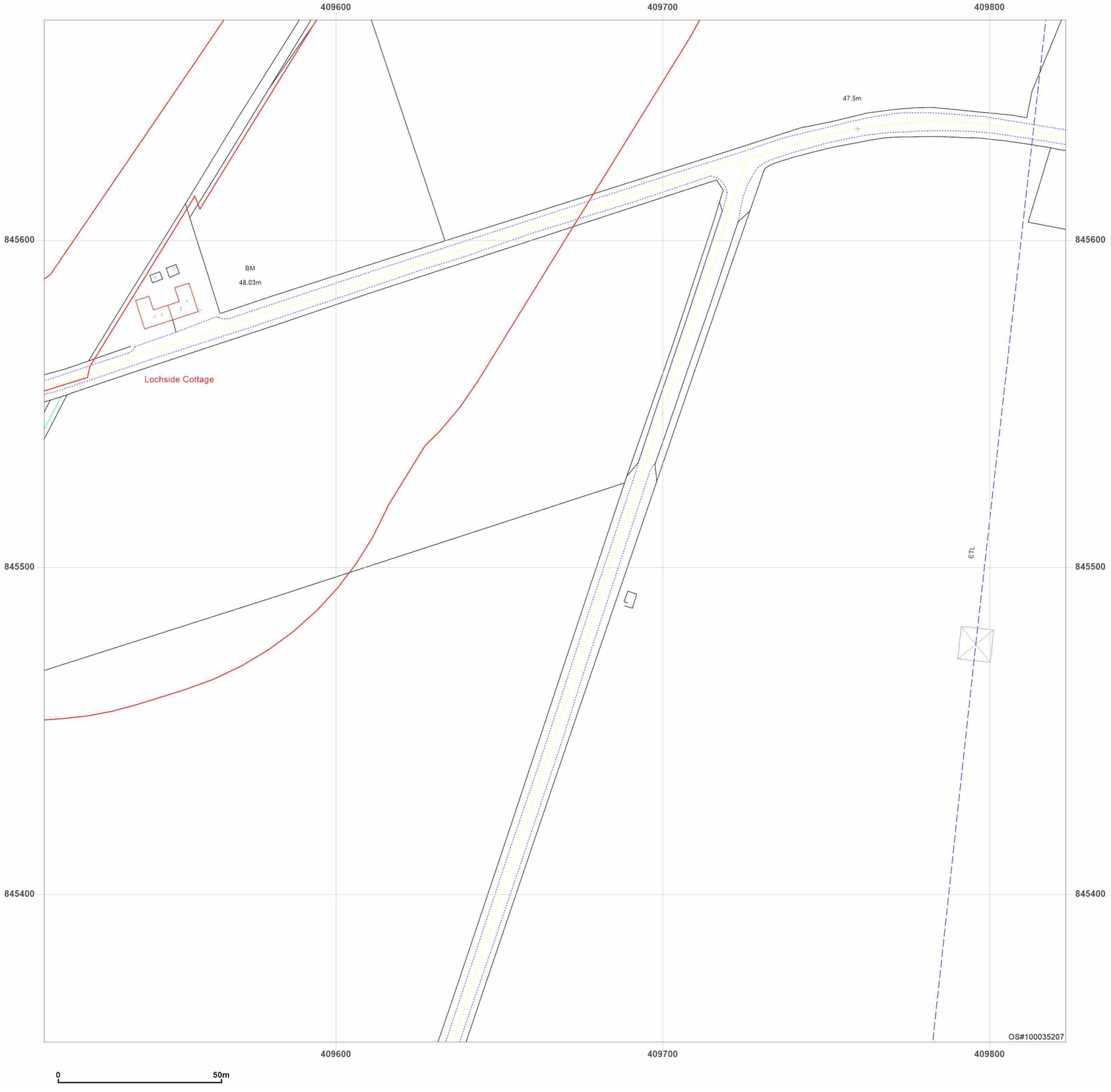


**Site Details:**

Peterhead

**Client Ref:** P114176UK001
**Report Ref:** WSP-AKM-TL7-4RJ-QFX_Landline_13_4
**Grid Ref:** 409667, 845511

**Map Name:** LandLine

**Map date:** **2003**

**Scale:** 1:1,250

**Printed at:** 1:1,250

N
W E
S




Groundsure INSIGHTS

Powered by OS

Produced by
Groundsure Insights
T: 08444 159000
E: info@groundsure.com
W: www.groundsure.com

© Crown copyright and database rights 2024 Ordnance Survey 100035207

Production date: 17 June 2025

Map legend available at:
www.groundsure.com/sites/default/files/groundsure_legend.pdf

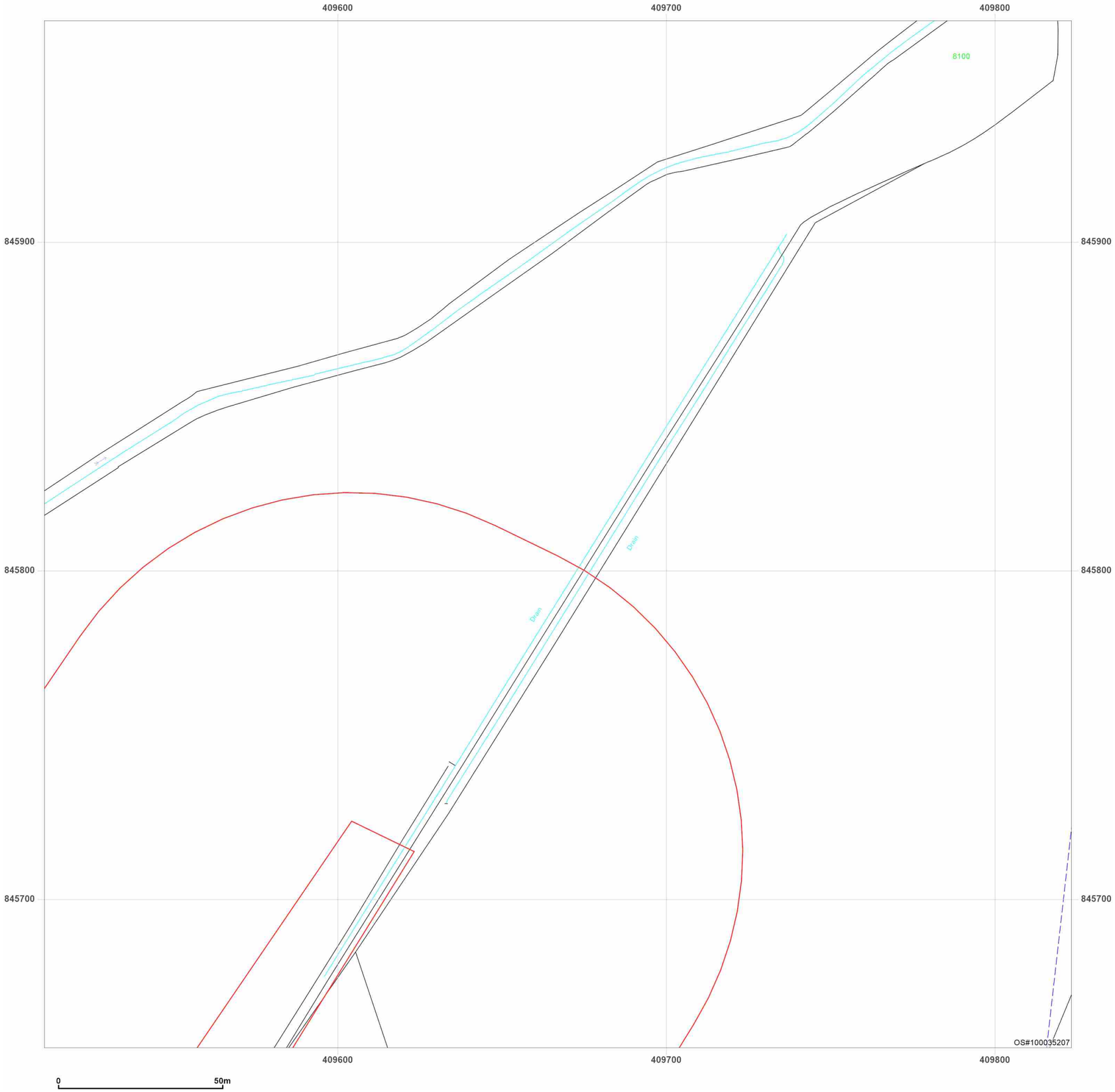


**Site Details:**

Peterhead

**Client Ref:** P114176UK001
**Report Ref:** WSP-AKM-TL7-4RJ-QFX_Landline_13_5
**Grid Ref:** 409667, 845811

**Map Name:** LandLine

**Map date:** **2003**

**Scale:** 1:1,250

**Printed at:** 1:1,250

N
W E
S




Groundsure INSIGHTS

Produced by
Groundsure Insights
T: 08444 159000
E: info@groundsure.com
W: www.groundsure.com

Powered by OS

© Crown copyright and database rights 2024 Ordnance Survey 100035207

Production date: 17 June 2025

Map legend available at:
www.groundsure.com/sites/default/files/groundsure_legend.pdf




**Site Details:**

Peterhead

**Client Ref:** P114176UK001
**Report Ref:** WSP-AKM-TL7-4RJ-QFX_Landline_13_13
**Grid Ref:** 409667, 848211

**Map Name:** LandLine
**Map date:** **2003**
**Scale:** 1:1,250
**Printed at:** 1:1,250

N
W E
S




Groundsure INSIGHTS

Powered by OS

Produced by
Groundsure Insights
T: 08444 159000
E: info@groundsure.com
W: www.groundsure.com

© Crown copyright and database rights 2024 Ordnance Survey 100035207

Production date: 17 June 2025

Map legend available at:
www.groundsure.com/sites/default/files/groundsure_legend.pdf

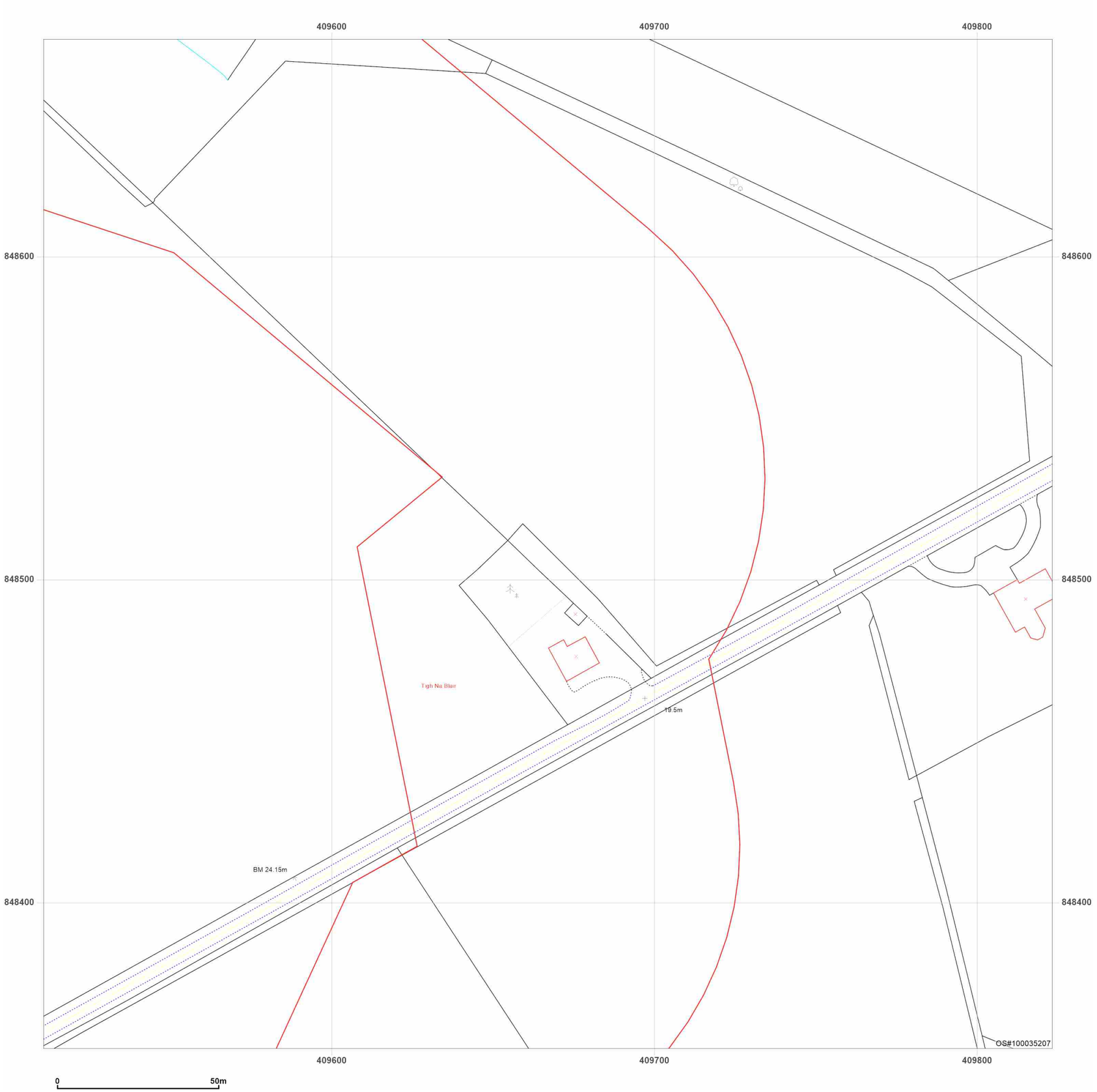


**Site Details:**

Peterhead

**Client Ref:** P114176UK001
**Report Ref:** WSP-AKM-TL7-4RJ-QFX_Landline_13_14
**Grid Ref:** 409667, 848511

**Map Name:** LandLine
**Map date:** **2003**
**Scale:** 1:1,250
**Printed at:** 1:1,250

N
W E
S




Groundsure INSIGHTS

Produced by
Groundsure Insights
T: 08444 159000
E: info@groundsure.com
W: www.groundsure.com

Powered by OS

© Crown copyright and database rights 2024 Ordnance Survey 100035207

Production date: 17 June 2025

Map legend available at:
www.groundsure.com/sites/default/files/groundsure_legend.pdf

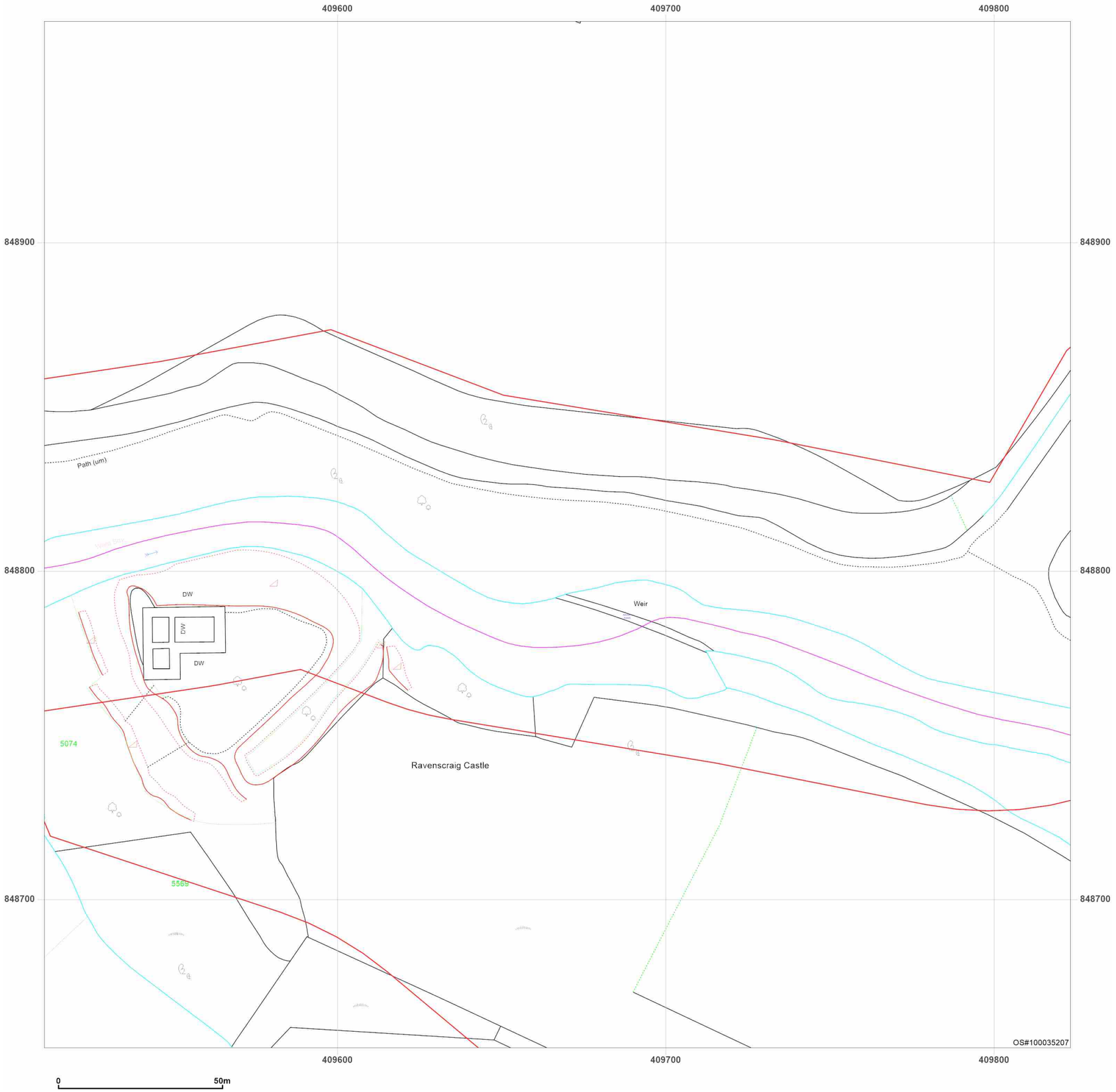


**Site Details:**

Peterhead

**Client Ref:** P114176UK001
**Report Ref:** WSP-AKM-TL7-4RJ-QFX_Landline_13_15
**Grid Ref:** 409667, 848811

**Map Name:** LandLine

**Map date:** **2003**

**Scale:** 1:1,250

**Printed at:** 1:1,250

N
W E
S




Groundsure INSIGHTS

Powered by OS

Produced by
Groundsure Insights
T: 08444 159000
E: info@groundsure.com
W: www.groundsure.com

© Crown copyright and database rights 2024 Ordnance Survey 100035207

Production date: 17 June 2025

Map legend available at:
www.groundsure.com/sites/default/files/groundsure_legend.pdf

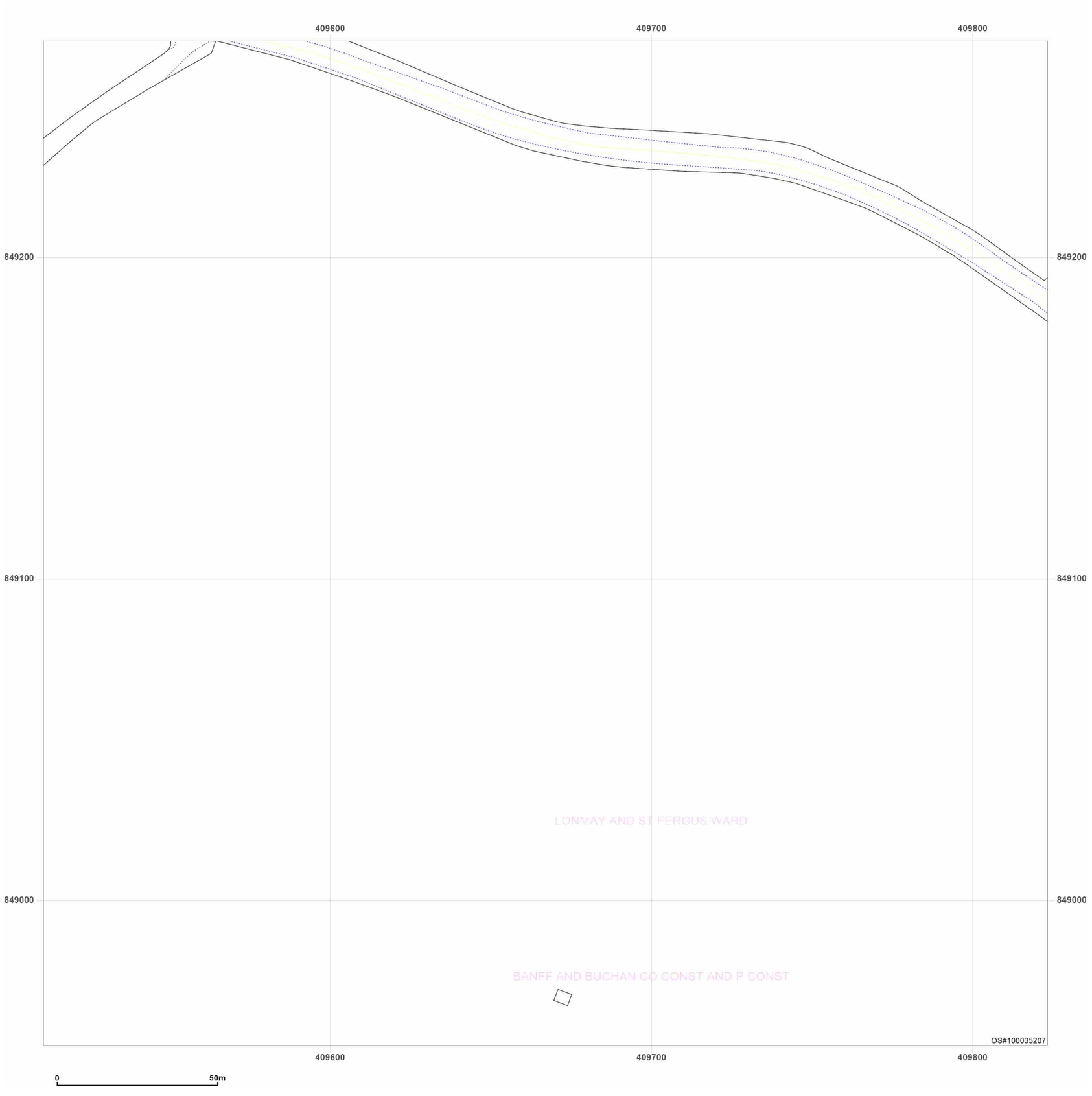


**Site Details:**

Peterhead

**Client Ref:** P114176UK001
**Report Ref:** WSP-AKM-TL7-4RJ-QFX_Landline_13_16
**Grid Ref:** 409667, 849111

**Map Name:** LandLine
**Map date:** **2003**
**Scale:** 1:1,250
**Printed at:** 1:1,250

N
W E
S




Groundsure INSIGHTS

Powered by

Produced by
Groundsure Insights
T: 08444 159000
E: info@groundsure.com
W: www.groundsure.com

© Crown copyright and database rights 2024 Ordnance Survey 100035207

Production date: 17 June 2025

Map legend available at:
www.groundsure.com/sites/default/files/groundsure_legend.pdf

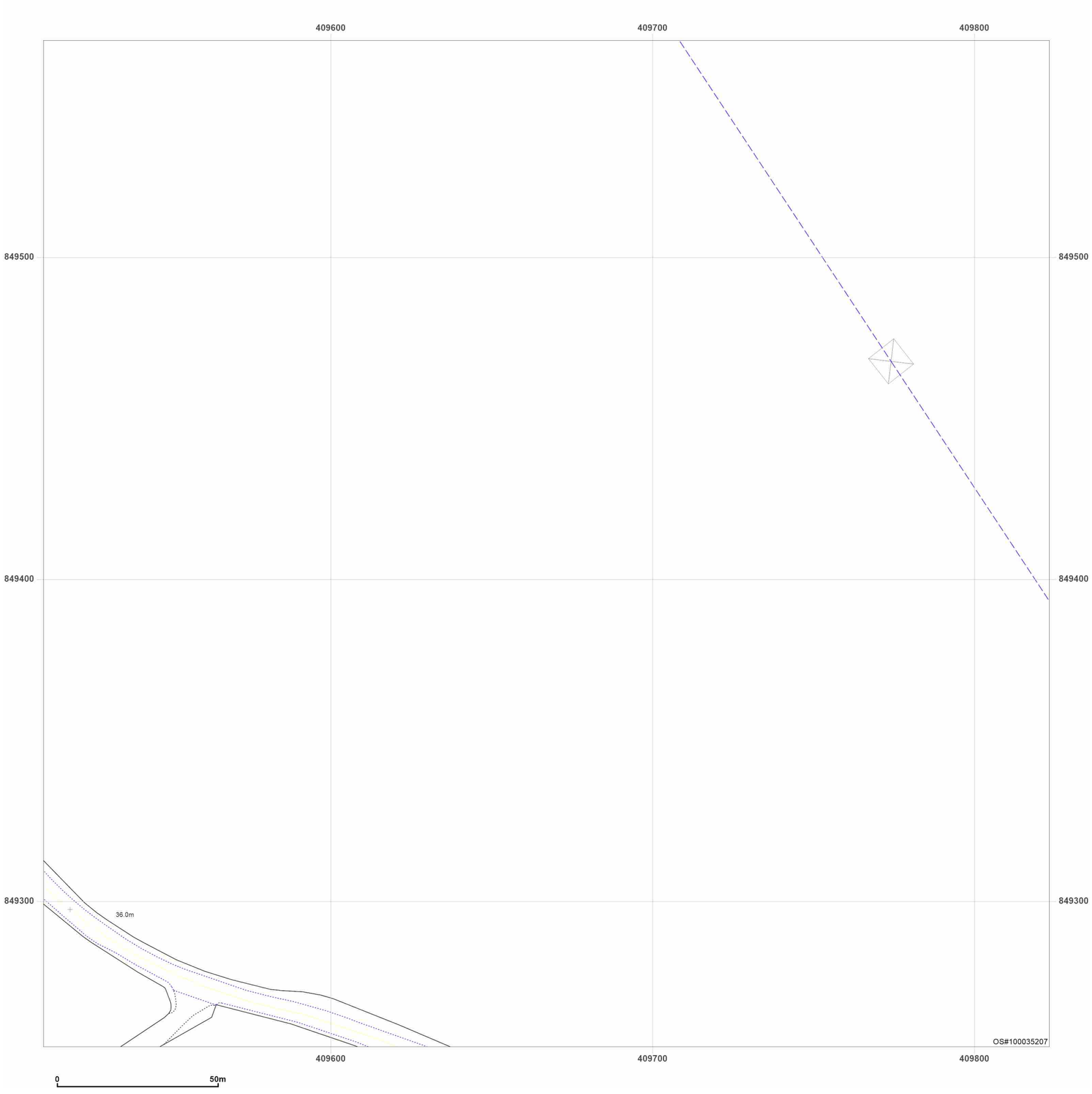


**Site Details:**

Peterhead

**Client Ref:** P114176UK001
**Report Ref:** WSP-AKM-TL7-4RJ-QFX_Landline_13_17
**Grid Ref:** 409667, 849411

**Map Name:** LandLine
**Map date:** **2003**
**Scale:** 1:1,250
**Printed at:** 1:1,250

N
W E
S




Groundsure INSIGHTS

Powered by OS

Produced by
Groundsure Insights
T: 08444 159000
E: info@groundsure.com
W: www.groundsure.com

© Crown copyright and database rights 2024 Ordnance Survey 100035207

Production date: 17 June 2025

Map legend available at:
www.groundsure.com/sites/default/files/groundsure_legend.pdf

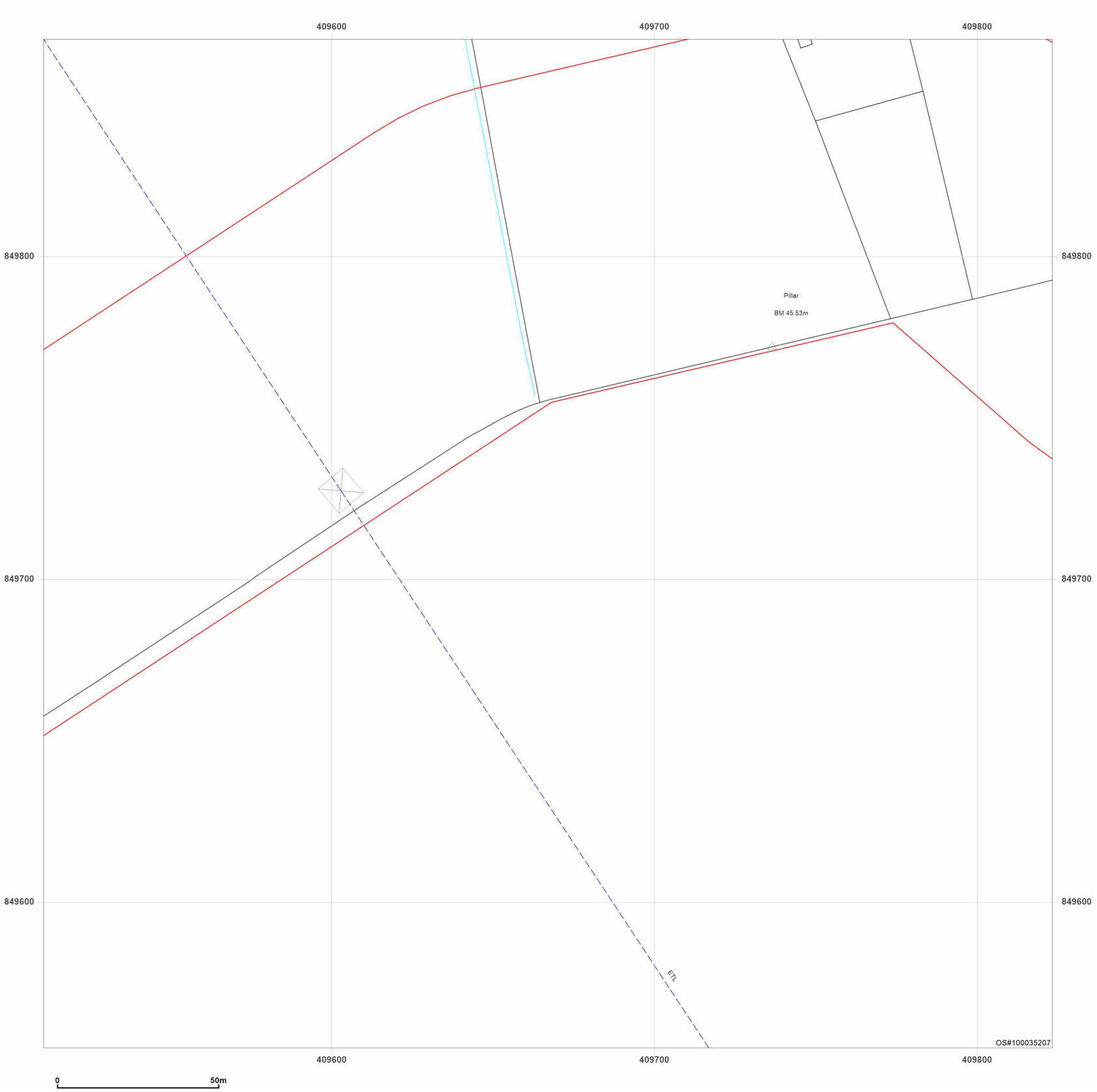


**Site Details:**

Peterhead

**Client Ref:** P114176UK001
**Report Ref:** WSP-AKM-TL7-4RJ-QFX_Landline_13_18
**Grid Ref:** 409667, 849711

**Map Name:** LandLine
**Map date:** **2003**
**Scale:** 1:1,250
**Printed at:** 1:1,250

N
W E
S




Groundsure INSIGHTS

Produced by
Groundsure Insights
T: 08444 159000
E: info@groundsure.com
W: www.groundsure.com

© Crown copyright and database rights 2024 Ordnance Survey 100035207

Production date: 17 June 2025

Map legend available at:
www.groundsure.com/sites/default/files/groundsure_legend.pdf

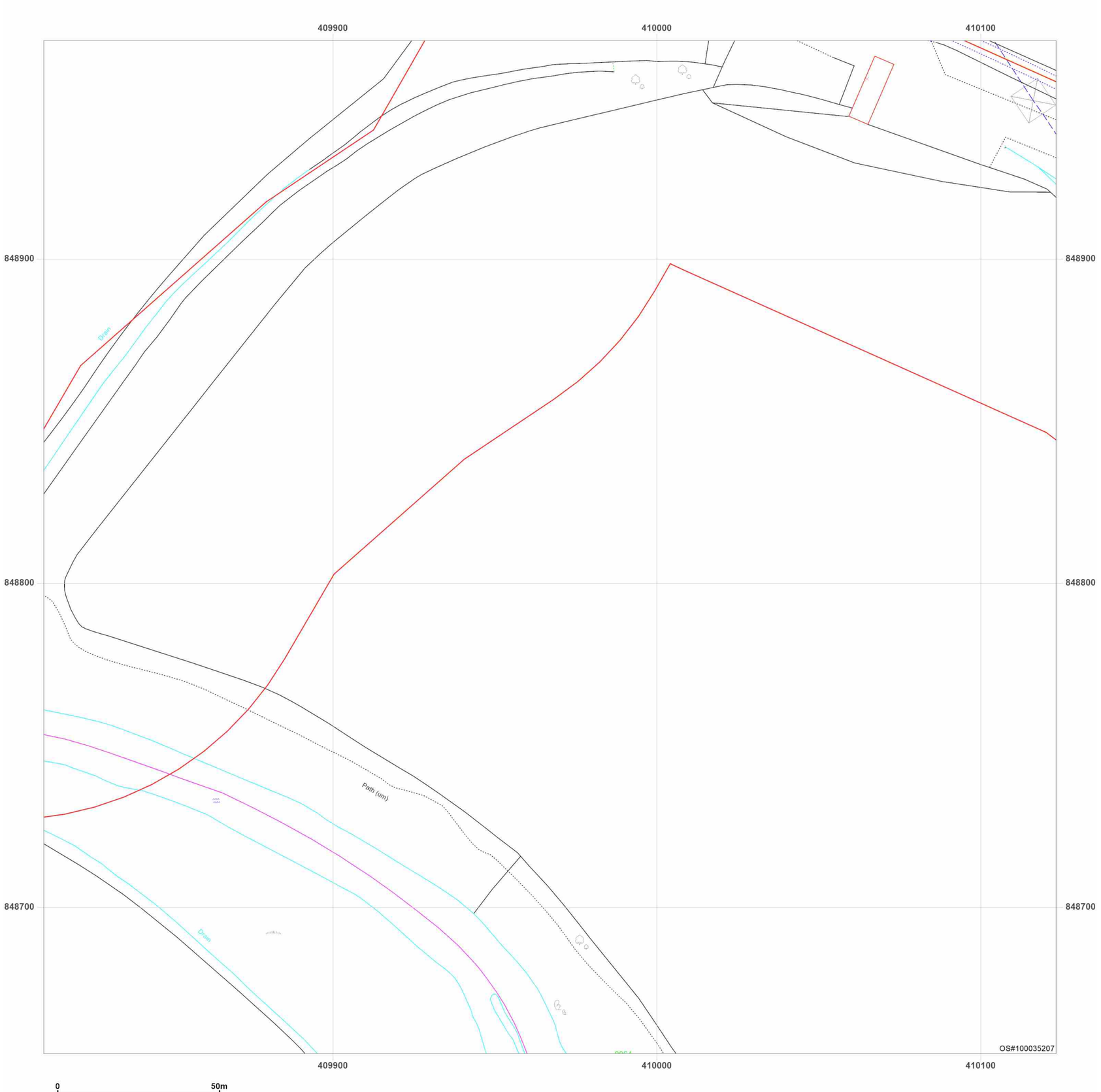


**Site Details:**

Peterhead

**Client Ref:** P114176UK001
**Report Ref:** WSP-AKM-TL7-4RJ-QFX_Landline_14_15
**Grid Ref:** 409967, 848811

**Map Name:** LandLine
**Map date:** **2003**
**Scale:** 1:1,250
**Printed at:** 1:1,250

N
W E
S




Groundsure INSIGHTS

Powered by OS

Produced by
Groundsure Insights
T: 08444 159000
E: info@groundsure.com
W: www.groundsure.com

© Crown copyright and database rights 2024 Ordnance Survey 100035207

Production date: 17 June 2025

Map legend available at:
www.groundsure.com/sites/default/files/groundsure_legend.pdf

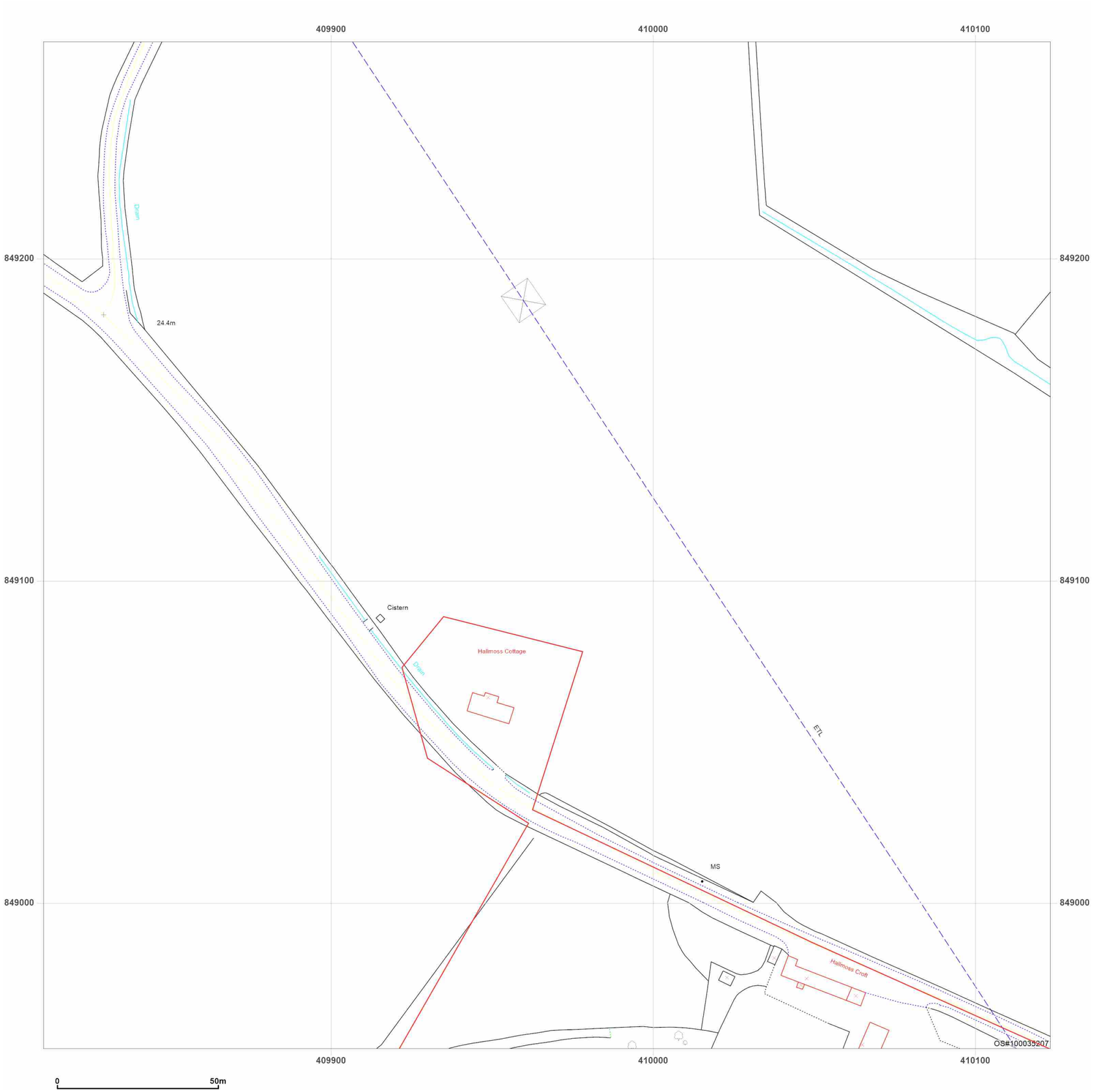


**Site Details:**

Peterhead

**Client Ref:** P114176UK001
**Report Ref:** WSP-AKM-TL7-4RJ-QFX_Landline_14_16
**Grid Ref:** 409967, 849111

**Map Name:** LandLine
**Map date:** **2003**
**Scale:** 1:1,250
**Printed at:** 1:1,250

N
W E
S




Groundsure INSIGHTS

Powered by OS

Produced by
Groundsure Insights
T: 08444 159000
E: info@groundsure.com
W: www.groundsure.com

© Crown copyright and database rights 2024 Ordnance Survey 100035207

Production date: 17 June 2025

Map legend available at:
www.groundsure.com/sites/default/files/groundsure_legend.pdf

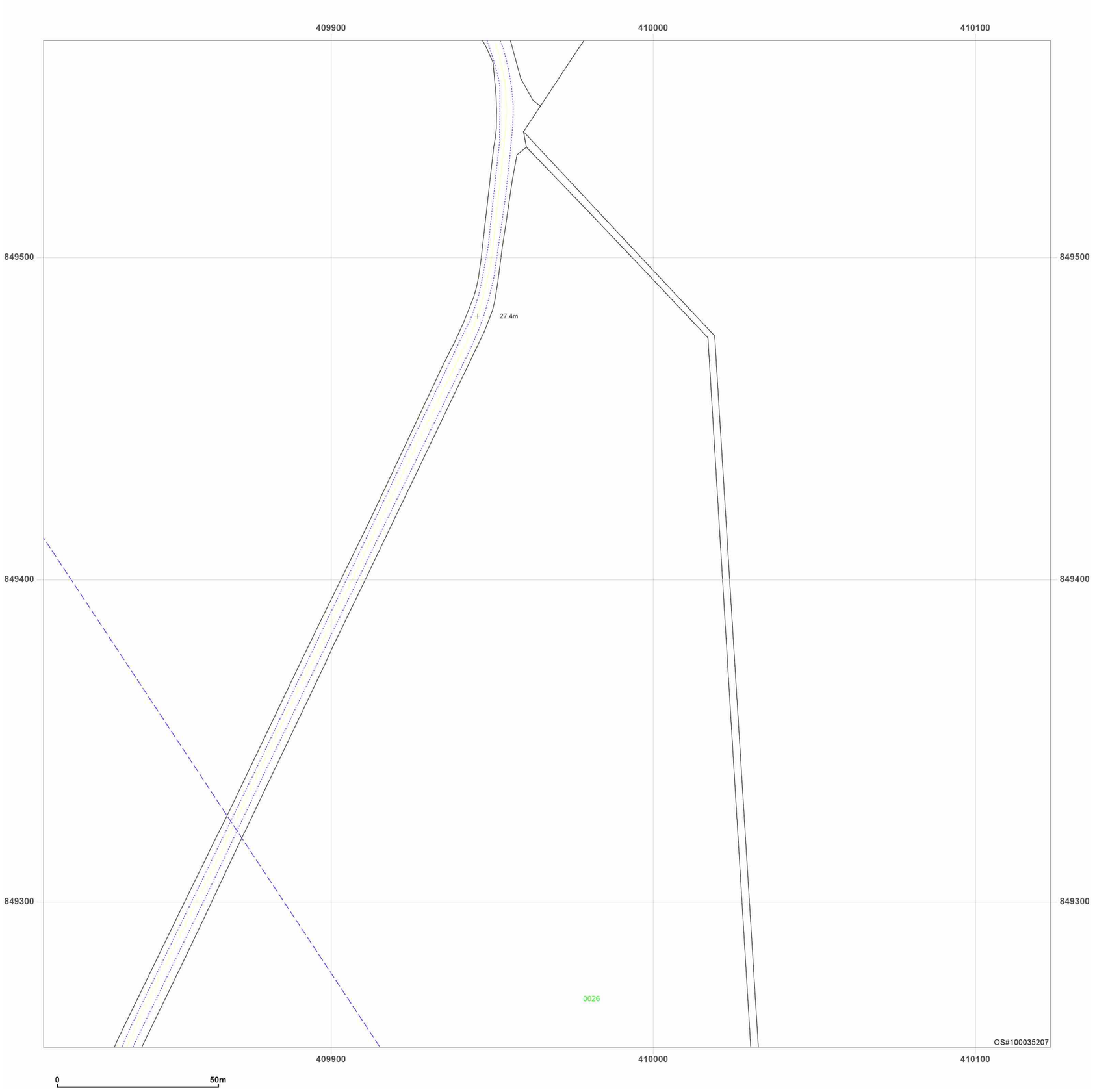


**Site Details:**

Peterhead

**Client Ref:** P114176UK001
**Report Ref:** WSP-AKM-TL7-4RJ-QFX_Landline_14_17
**Grid Ref:** 409967, 849411

**Map Name:** LandLine

**Map date:** **2003**

**Scale:** 1:1,250

**Printed at:** 1:1,250

N
W E
S




Groundsure INSIGHTS

Powered by OS

Produced by
Groundsure Insights
T: 08444 159000
E: info@groundsure.com
W: www.groundsure.com

© Crown copyright and database rights 2024 Ordnance Survey 100035207

Production date: 17 June 2025

Map legend available at:
www.groundsure.com/sites/default/files/groundsure_legend.pdf

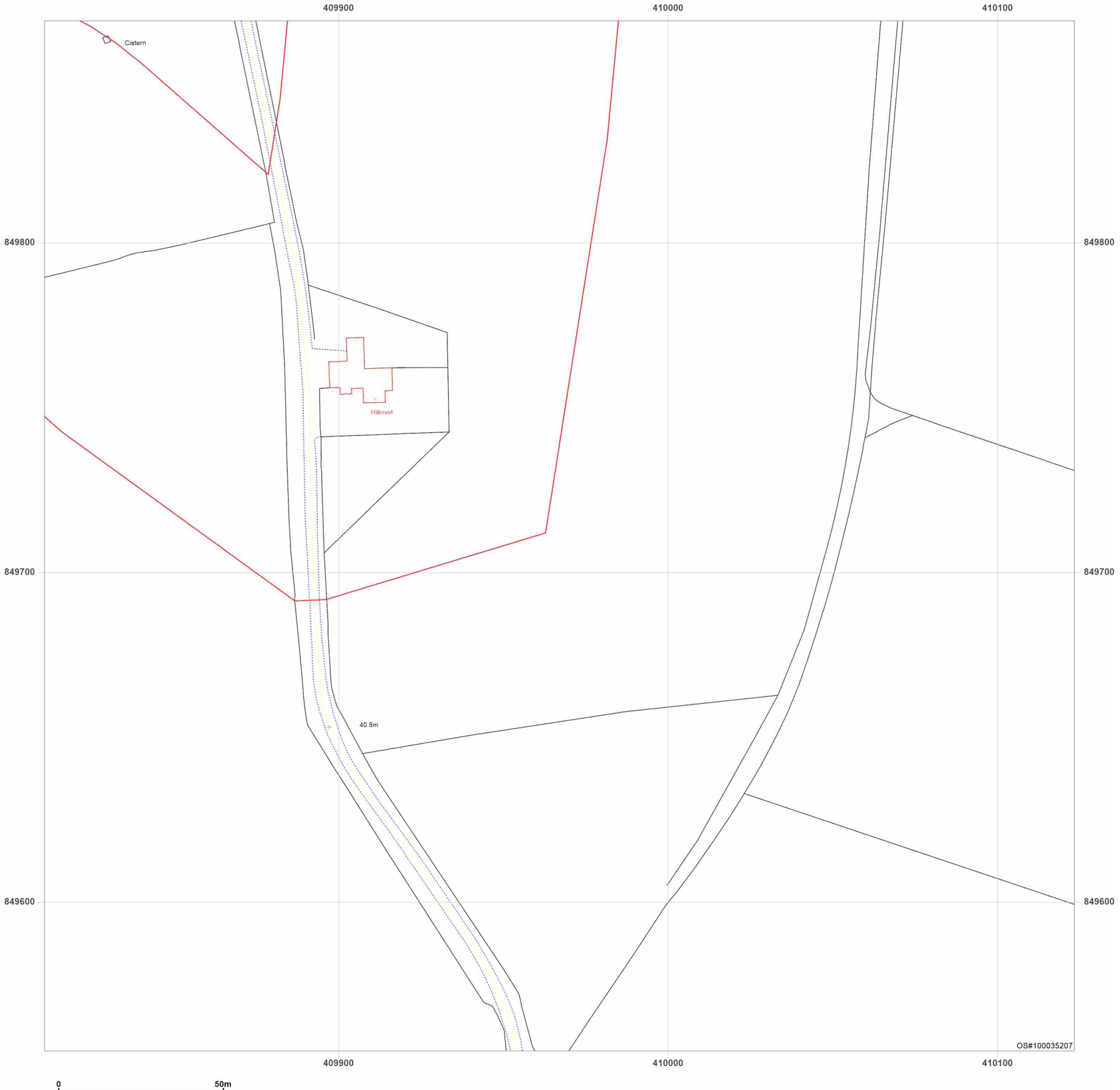


**Site Details:**

Peterhead

**Client Ref:** P114176UK001
**Report Ref:** WSP-AKM-TL7-4RJ-QFX_Landline_14_18
**Grid Ref:** 409967, 849711

**Map Name:** LandLine

**Map date:** **2003**

**Scale:** 1:1,250

**Printed at:** 1:1,250

N
W E
S




Groundsure INSIGHTS

Produced by
Groundsure Insights
T: 08444 159000
E: info@groundsure.com
W: www.groundsure.com

Powered by OS

© Crown copyright and database rights 2024 Ordnance Survey 100035207

Production date: 17 June 2025

Map legend available at:
www.groundsure.com/sites/default/files/groundsure_legend.pdf

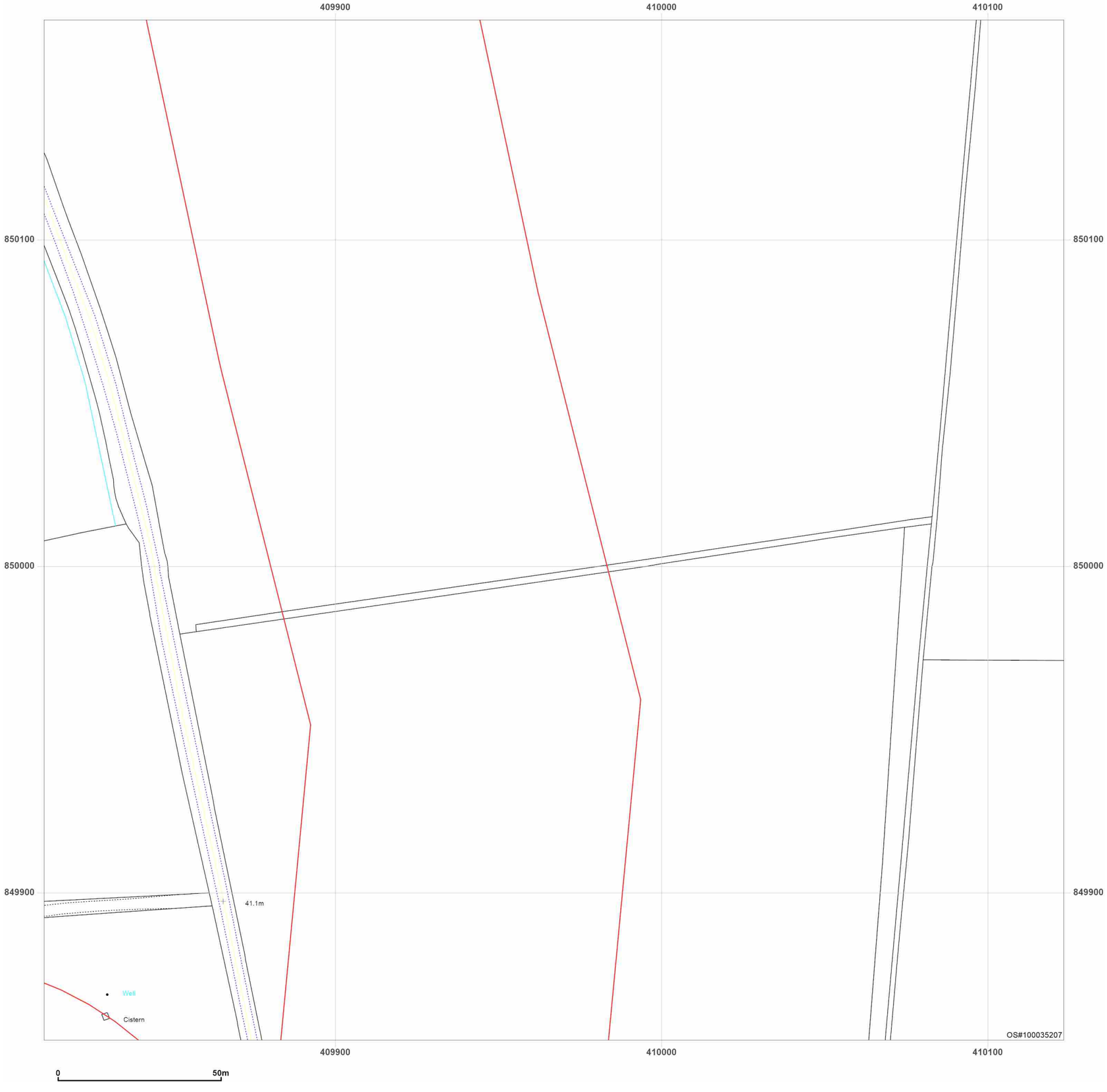


**Site Details:**

Peterhead

**Client Ref:** P114176UK001
**Report Ref:** WSP-AKM-TL7-4RJ-QFX_Landline_14_19
**Grid Ref:** 409967, 850011

**Map Name:** LandLine
**Map date:** **2003**
**Scale:** 1:1,250
**Printed at:** 1:1,250

N
W E
S




Groundsure INSIGHTS

Powered by OS

Produced by
Groundsure Insights
T: 08444 159000
E: info@groundsure.com
W: www.groundsure.com

© Crown copyright and database rights 2024 Ordnance Survey 100035207

Production date: 17 June 2025

Map legend available at:
www.groundsure.com/sites/default/files/groundsure_legend.pdf

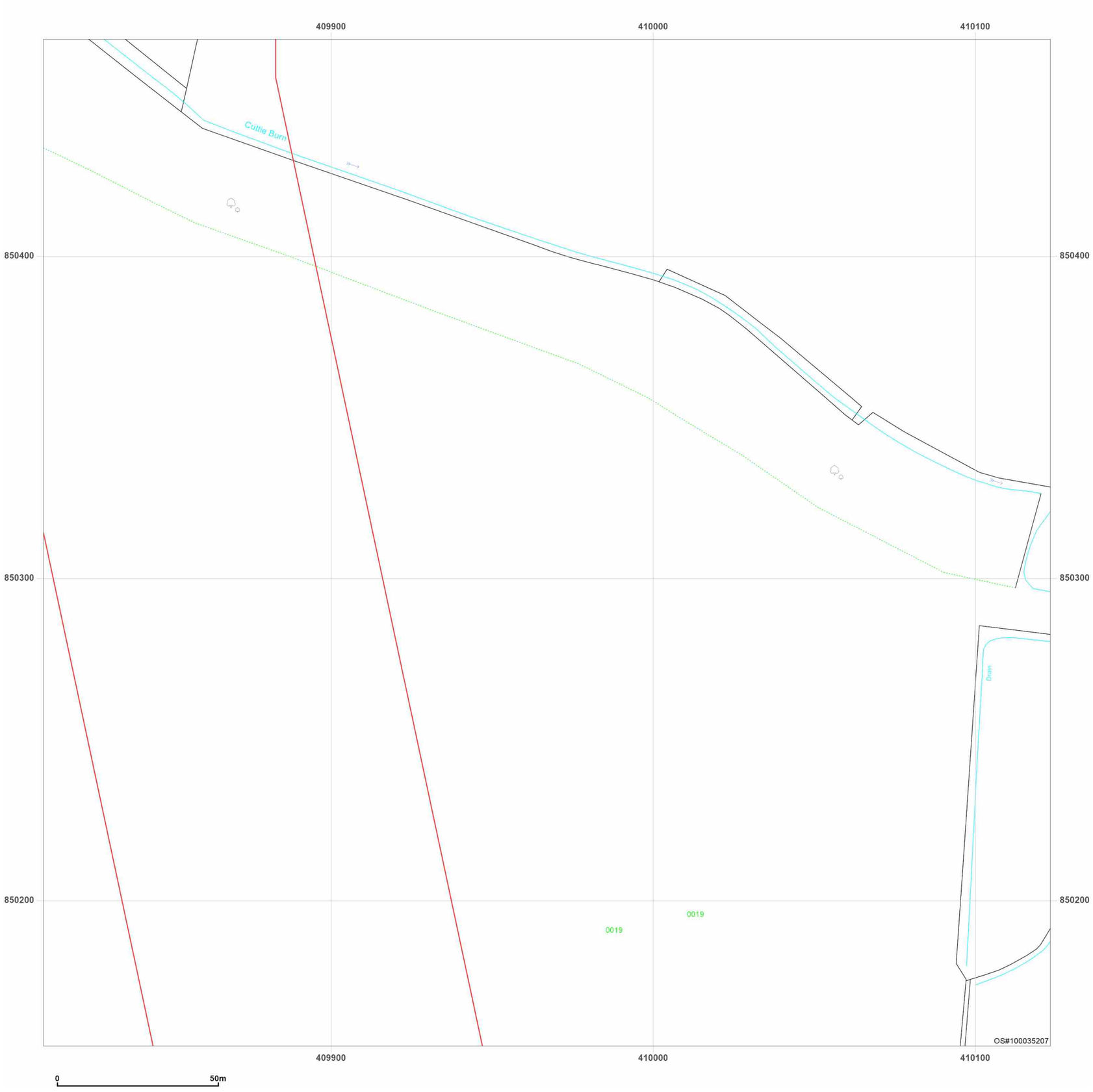


**Site Details:**

Peterhead

**Client Ref:** P114176UK001
**Report Ref:** WSP-AKM-TL7-4RJ-QFX_Landline_14_20
**Grid Ref:** 409967, 850311

**Map Name:** LandLine

**Map date:** **2003**

**Scale:** 1:1,250

**Printed at:** 1:1,250

N
W E
S




Groundsure INSIGHTS

Powered by OS

Produced by
Groundsure Insights
T: 08444 159000
E: info@groundsure.com
W: www.groundsure.com

© Crown copyright and database rights 2024 Ordnance Survey 100035207

Production date: 17 June 2025

Map legend available at:
www.groundsure.com/sites/default/files/groundsure_legend.pdf

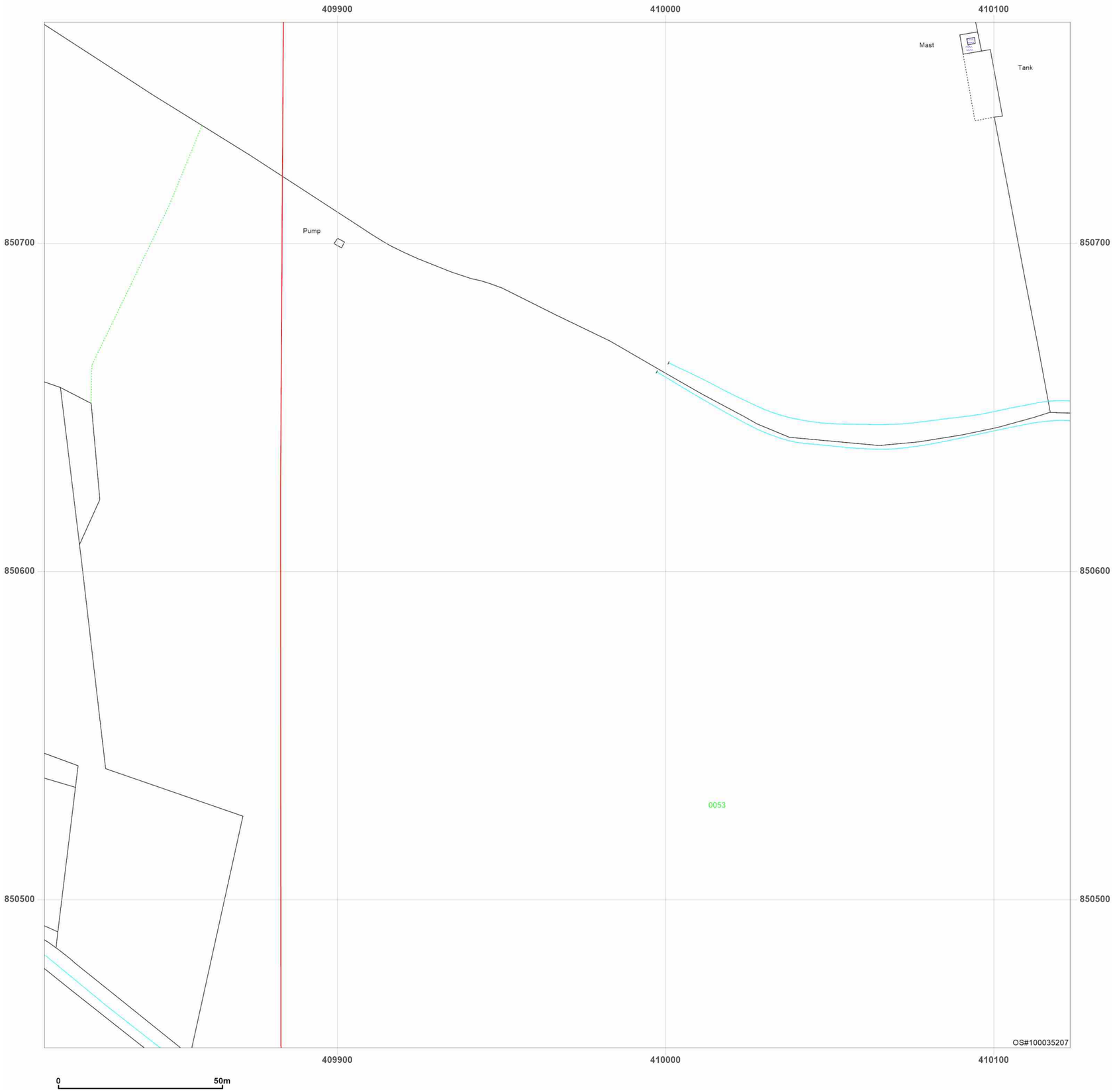


**Site Details:**

Peterhead

**Client Ref:** P114176UK001
**Report Ref:** WSP-AKM-TL7-4RJ-QFX_Landline_14_21
**Grid Ref:** 409967, 850611

**Map Name:** LandLine
**Map date:** **2003**
**Scale:** 1:1,250
**Printed at:** 1:1,250

N
W E
S




Groundsure INSIGHTS

Powered by OS

Produced by
Groundsure Insights
T: 08444 159000
E: info@groundsure.com
W: www.groundsure.com

© Crown copyright and database rights 2024 Ordnance Survey 100035207

Production date: 17 June 2025

Map legend available at:
www.groundsure.com/sites/default/files/groundsure_legend.pdf

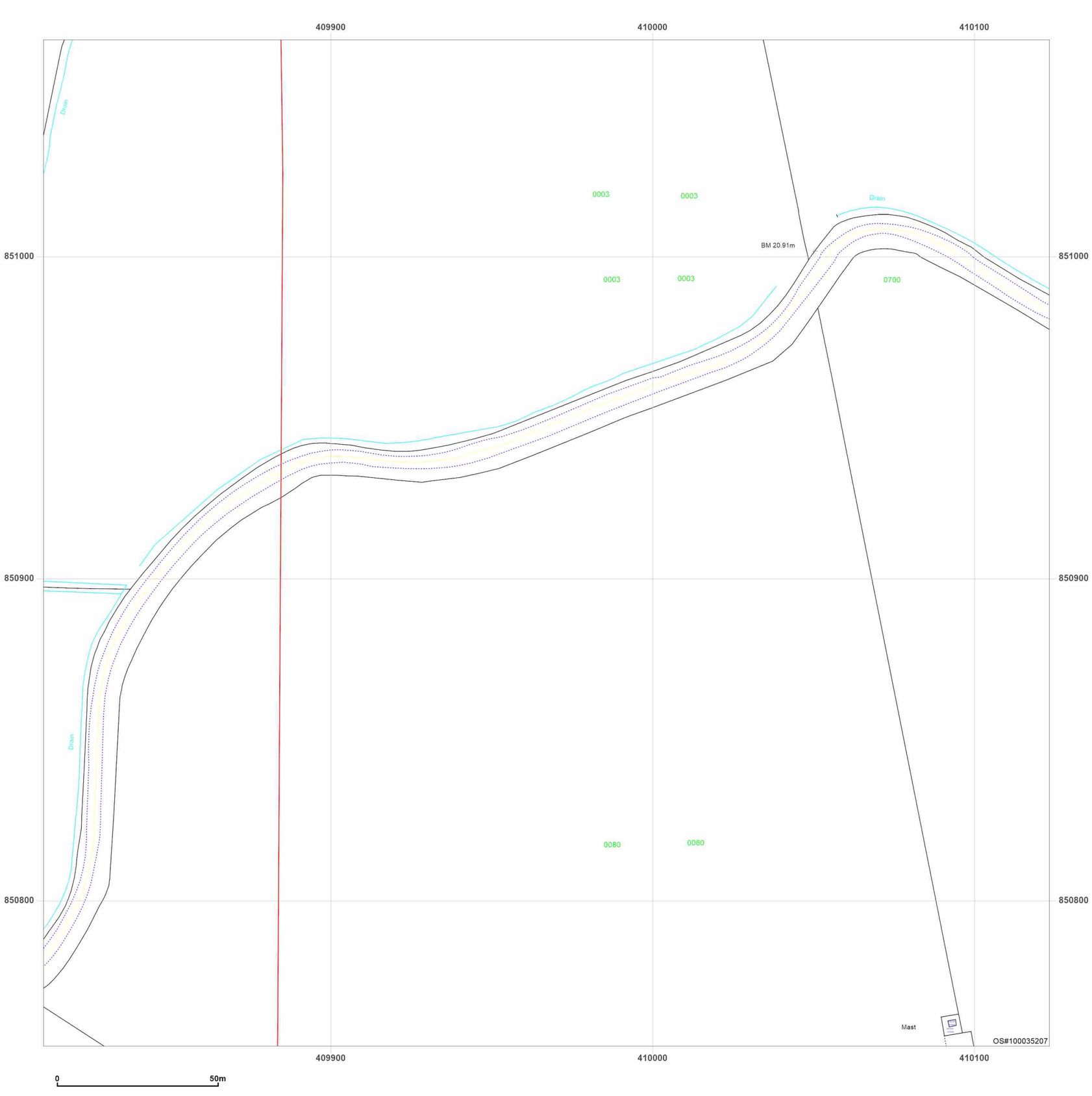


**Site Details:**

Peterhead

**Client Ref:** P114176UK001
**Report Ref:** WSP-AKM-TL7-4RJ-QFX_Landline_14_22
**Grid Ref:** 409967, 850911

**Map Name:** LandLine

**Map date:** **2003**

**Scale:** 1:1,250

**Printed at:** 1:1,250

N
W E
S




Groundsure INSIGHTS

Powered by OS

Produced by
Groundsure Insights
T: 08444 159000
E: info@groundsure.com
W: www.groundsure.com

© Crown copyright and database rights 2024 Ordnance Survey 100035207

Production date: 17 June 2025

Map legend available at:
www.groundsure.com/sites/default/files/groundsure_legend.pdf

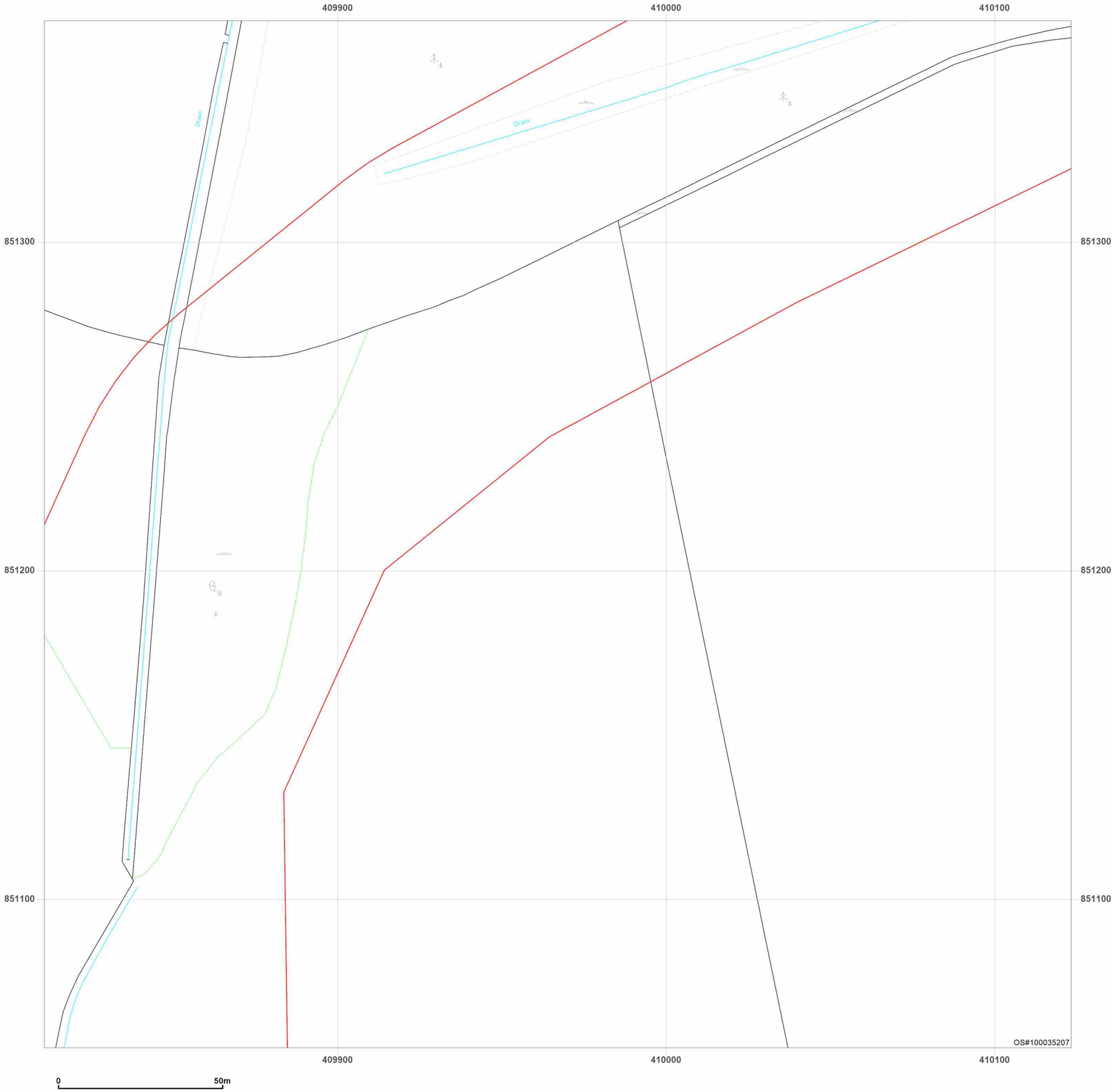


**Site Details:**

Peterhead

**Client Ref:** P114176UK001
**Report Ref:** WSP-AKM-TL7-4RJ-QFX_Landline_14_23
**Grid Ref:** 409967, 851211

**Map Name:** LandLine
**Map date:** **2003**
**Scale:** 1:1,250
**Printed at:** 1:1,250

N
W E
S

2003

Produced by
Groundsure Insights
T: 08444 159000
E: info@groundsure.com
W: www.groundsure.com

© Crown copyright and database rights 2024 Ordnance Survey 100035207

Production date: 17 June 2025

Map legend available at:
www.groundsure.com/sites/default/files/groundsure_legend.pdf




**Site Details:**

Peterhead

**Client Ref:** P114176UK001
**Report Ref:** WSP-AKM-TL7-4RJ-QFX_Landline_15_15
**Grid Ref:** 410267, 848811

**Map Name:** LandLine

**Map date:** **2003**

**Scale:** 1:1,250

**Printed at:** 1:1,250

N
W E
S

2003

Produced by
Groundsure Insights
T: 08444 159000
E: info@groundsure.com
W: www.groundsure.com

© Crown copyright and database rights 2024 Ordnance Survey 100035207

Production date: 17 June 2025

Map legend available at:
www.groundsure.com/sites/default/files/groundsure_legend.pdf

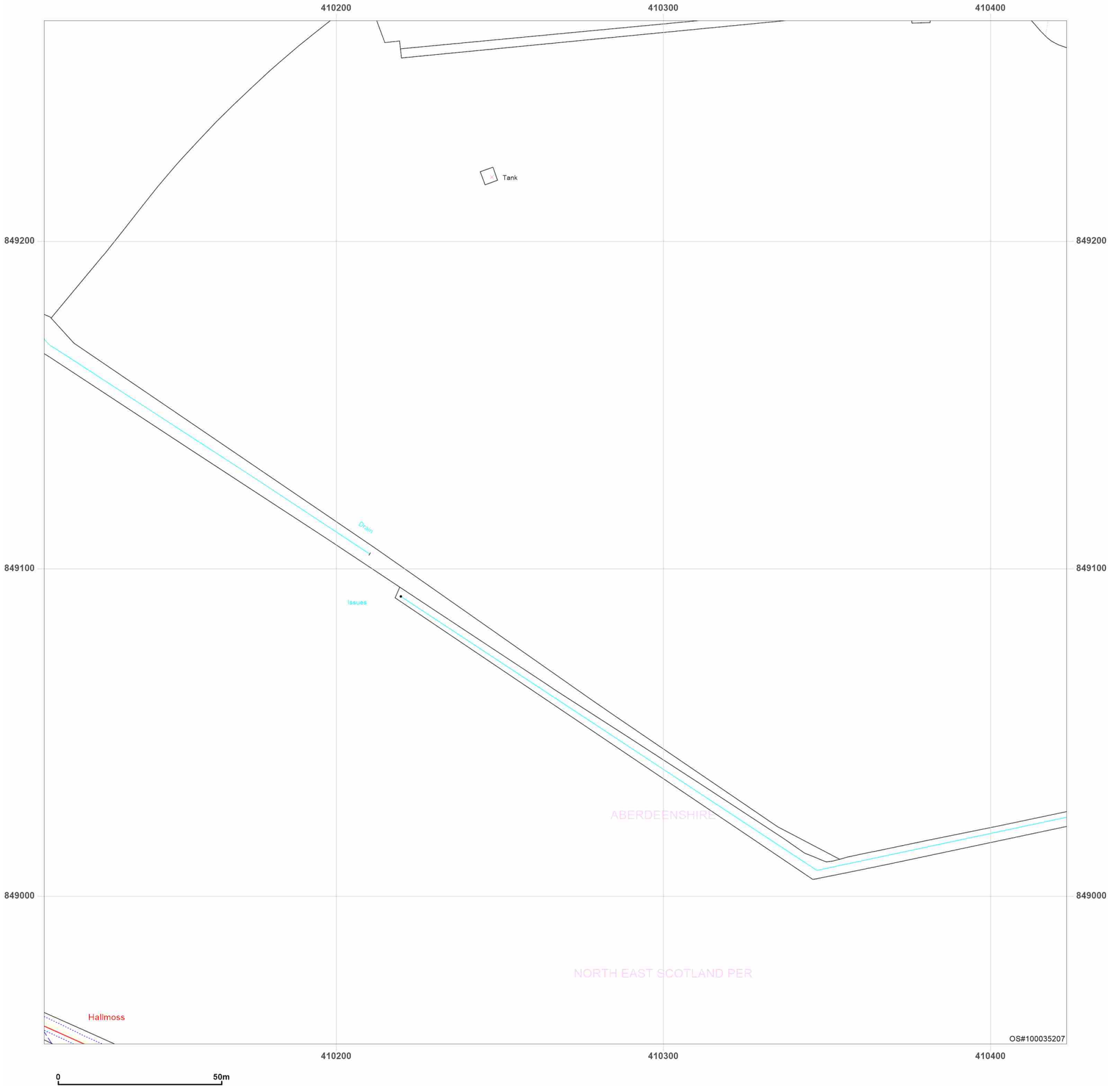


**Site Details:**

Peterhead

**Client Ref:** P114176UK001
**Report Ref:** WSP-AKM-TL7-4RJ-QFX_Landline_15_16
**Grid Ref:** 410267, 849111

**Map Name:** LandLine
**Map date:** **2003**
**Scale:** 1:1,250
**Printed at:** 1:1,250

N
W E
S




Groundsure INSIGHTS

Powered by OS

Produced by
Groundsure Insights
T: 08444 159000
E: info@groundsure.com
W: www.groundsure.com

© Crown copyright and database rights 2024 Ordnance Survey 100035207

Production date: 17 June 2025

Map legend available at:
www.groundsure.com/sites/default/files/groundsure_legend.pdf

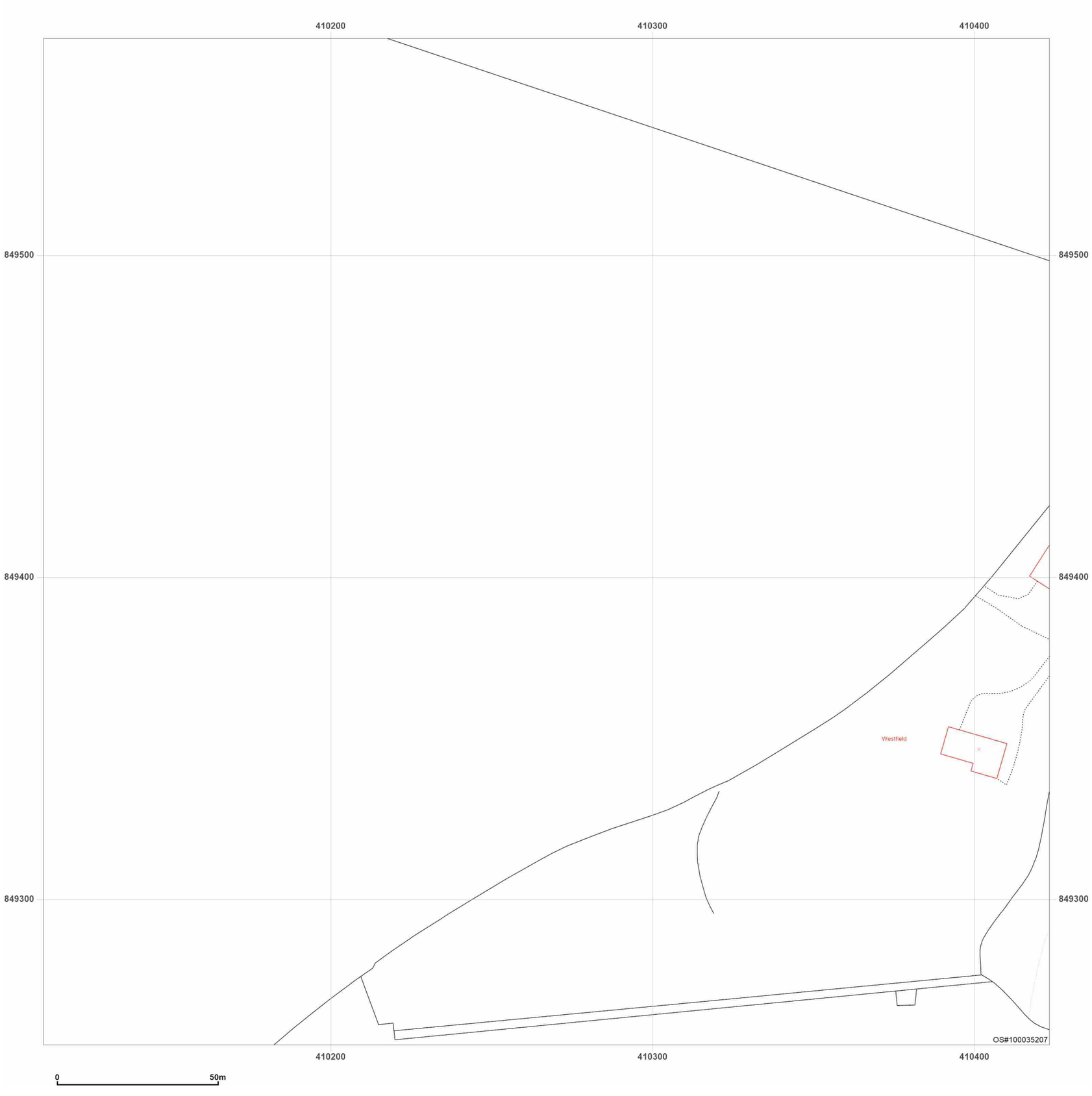


**Site Details:**

Peterhead

**Client Ref:** P114176UK001
**Report Ref:** WSP-AKM-TL7-4RJ-QFX_Landline_15_17
**Grid Ref:** 410267, 849411

**Map Name:** LandLine
**Map date:** **2003**
**Scale:** 1:1,250
**Printed at:** 1:1,250

N
W E
S

2003

Groundsure INSIGHTS

Powered by OS

Produced by
Groundsure Insights
T: 08444 159000
E: info@groundsure.com
W: www.groundsure.com

© Crown copyright and database rights 2024 Ordnance Survey 100035207

Production date: 17 June 2025

Map legend available at:
www.groundsure.com/sites/default/files/groundsure_legend.pdf

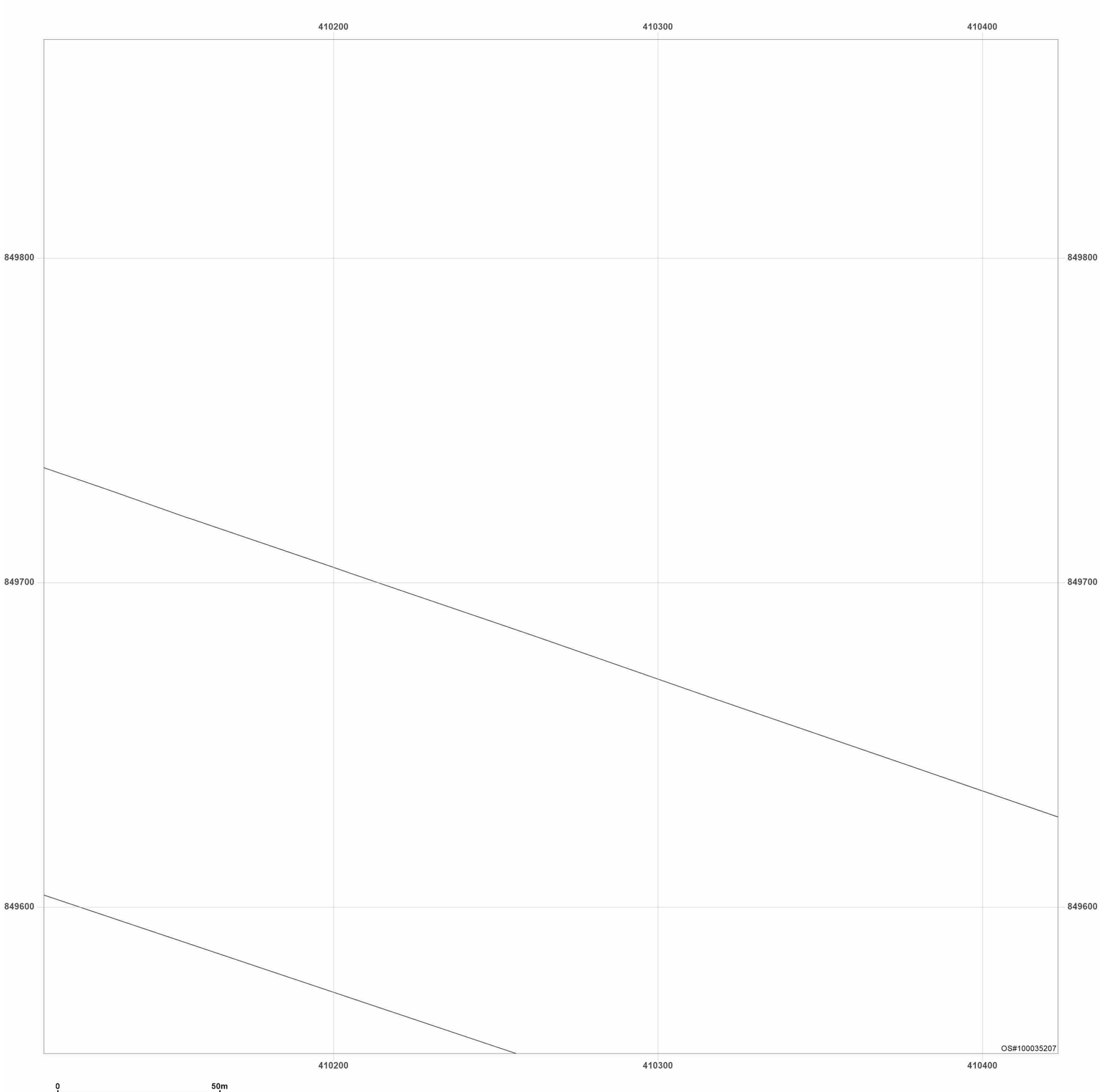


**Site Details:**

Peterhead

**Client Ref:** P114176UK001
**Report Ref:** WSP-AKM-TL7-4RJ-QFX_Landline_15_18
**Grid Ref:** 410267, 849711

**Map Name:** LandLine
**Map date:** **2003**
**Scale:** 1:1,250
**Printed at:** 1:1,250

N
W E
S




Groundsure INSIGHTS

Powered by OS

Produced by
Groundsure Insights
T: 08444 159000
E: info@groundsure.com
W: www.groundsure.com

© Crown copyright and database rights 2024 Ordnance Survey 100035207

Production date: 17 June 2025

Map legend available at:
www.groundsure.com/sites/default/files/groundsure_legend.pdf

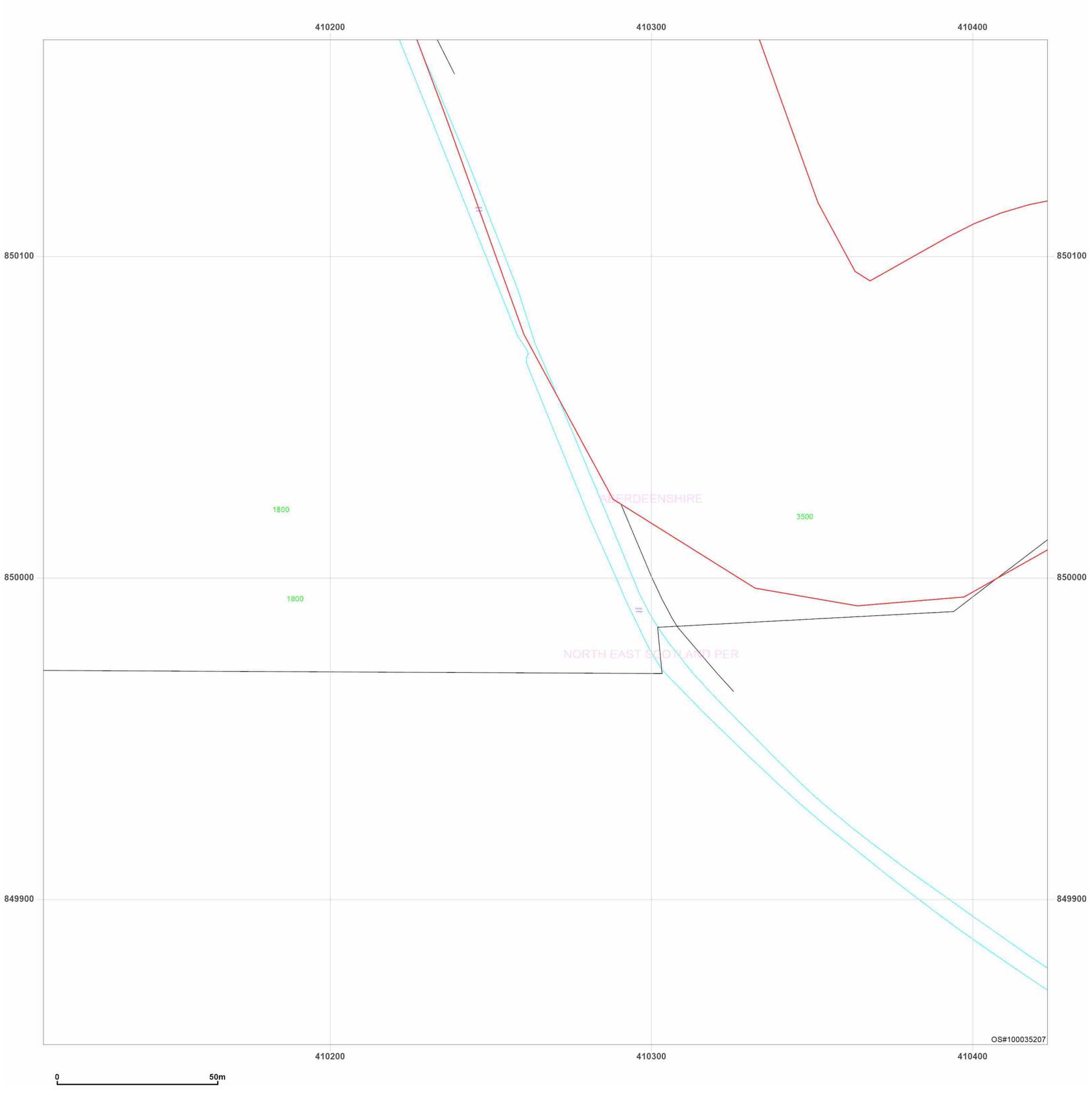


wsp

**Site Details:**

Peterhead

**Client Ref:** P114176UK001
**Report Ref:** WSP-AKM-TL7-4RJ-QFX_Landline_15_19
**Grid Ref:** 410267, 850011

**Map Name:** LandLine
**Map date:** **2003**
**Scale:** 1:1,250
**Printed at:** 1:1,250

N
W E
S




Groundsure INSIGHTS

Powered by OS

Produced by
Groundsure Insights
T: 08444 159000
E: info@groundsure.com
W: www.groundsure.com

© Crown copyright and database rights 2024 Ordnance Survey 100035207

Production date: 17 June 2025

Map legend available at:
www.groundsure.com/sites/default/files/groundsure_legend.pdf

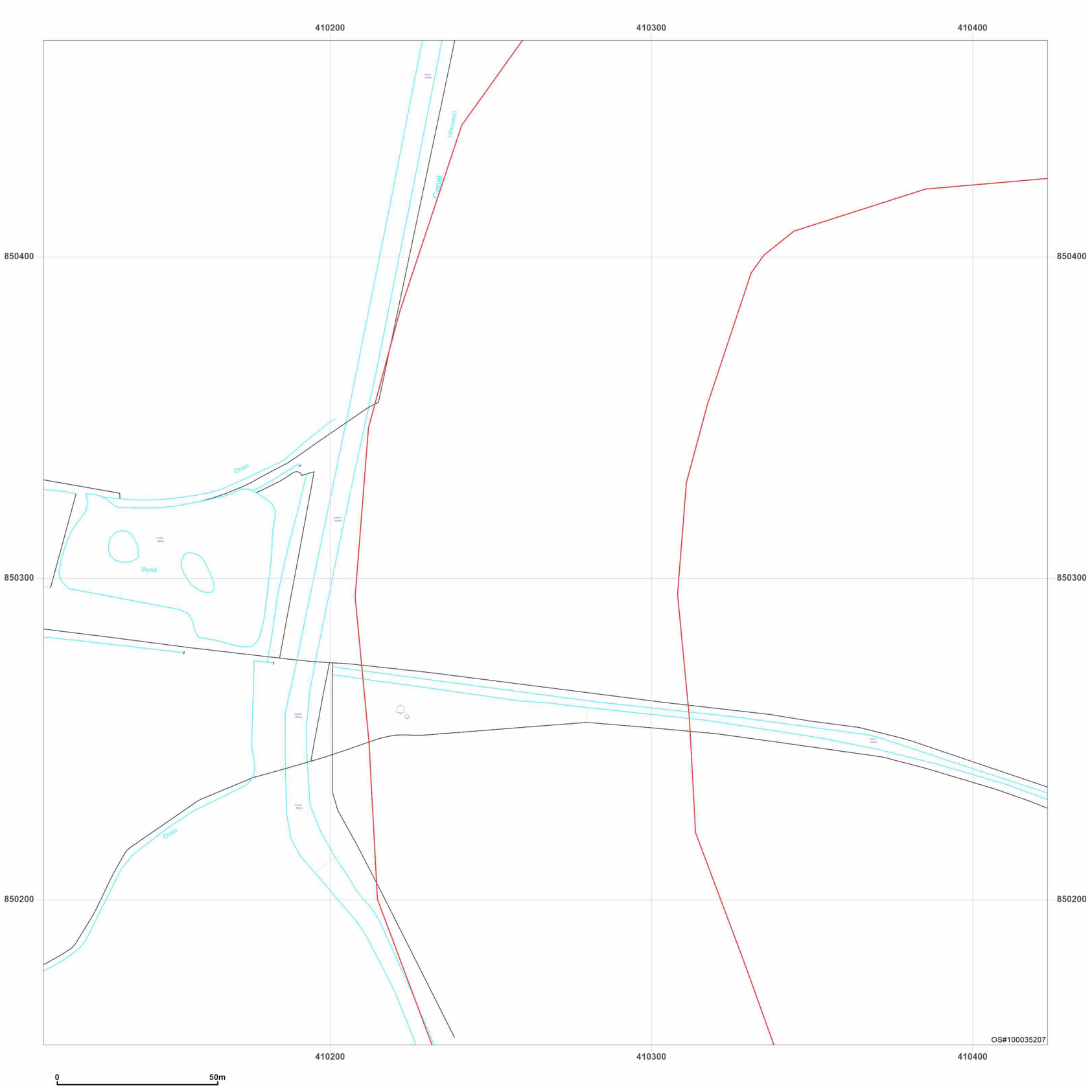


**Site Details:**

Peterhead

**Client Ref:** P114176UK001
**Report Ref:** WSP-AKM-TL7-4RJ-QFX_Landline_15_20
**Grid Ref:** 410267, 850311

**Map Name:** LandLine

**Map date:** **2003**

**Scale:** 1:1,250

**Printed at:** 1:1,250

N
W E
S




Groundsure INSIGHTS

Powered by

Produced by
Groundsure Insights
T: 08444 159000
E: info@groundsure.com
W: www.groundsure.com

© Crown copyright and database rights 2024 Ordnance Survey 100035207

Production date: 17 June 2025

Map legend available at:
www.groundsure.com/sites/default/files/groundsure_legend.pdf

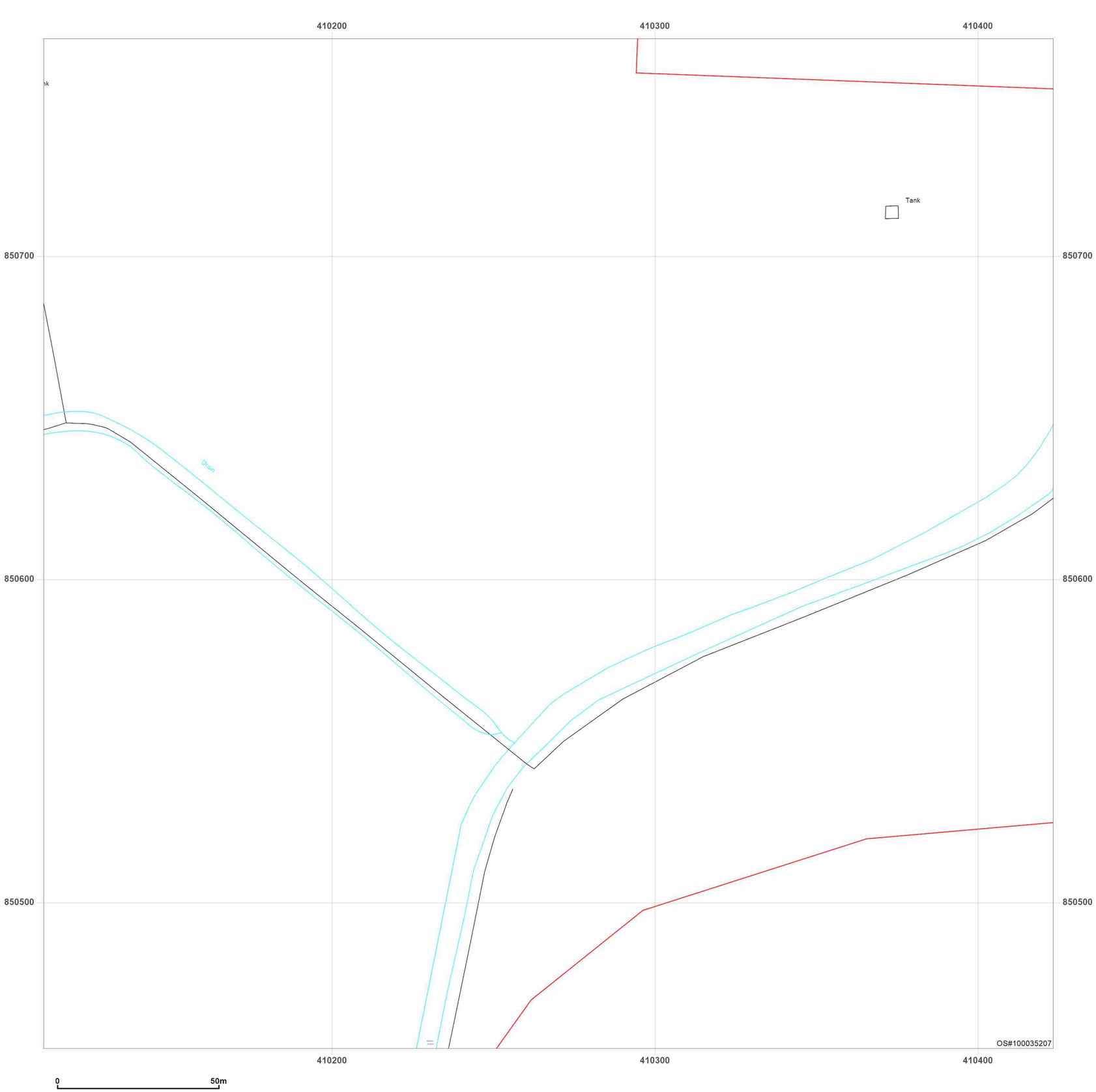


**Site Details:**

Peterhead

**Client Ref:** P114176UK001
**Report Ref:** WSP-AKM-TL7-4RJ-QFX_Landline_15_21
**Grid Ref:** 410267, 850611

**Map Name:** LandLine

**Map date:** **2003**

**Scale:** 1:1,250

**Printed at:** 1:1,250

N
W E
S




Groundsure INSIGHTS

Powered by OS

Produced by
Groundsure Insights
T: 08444 159000
E: info@groundsure.com
W: www.groundsure.com

© Crown copyright and database rights 2024 Ordnance Survey 100035207

Production date: 17 June 2025

Map legend available at:
www.groundsure.com/sites/default/files/groundsure_legend.pdf

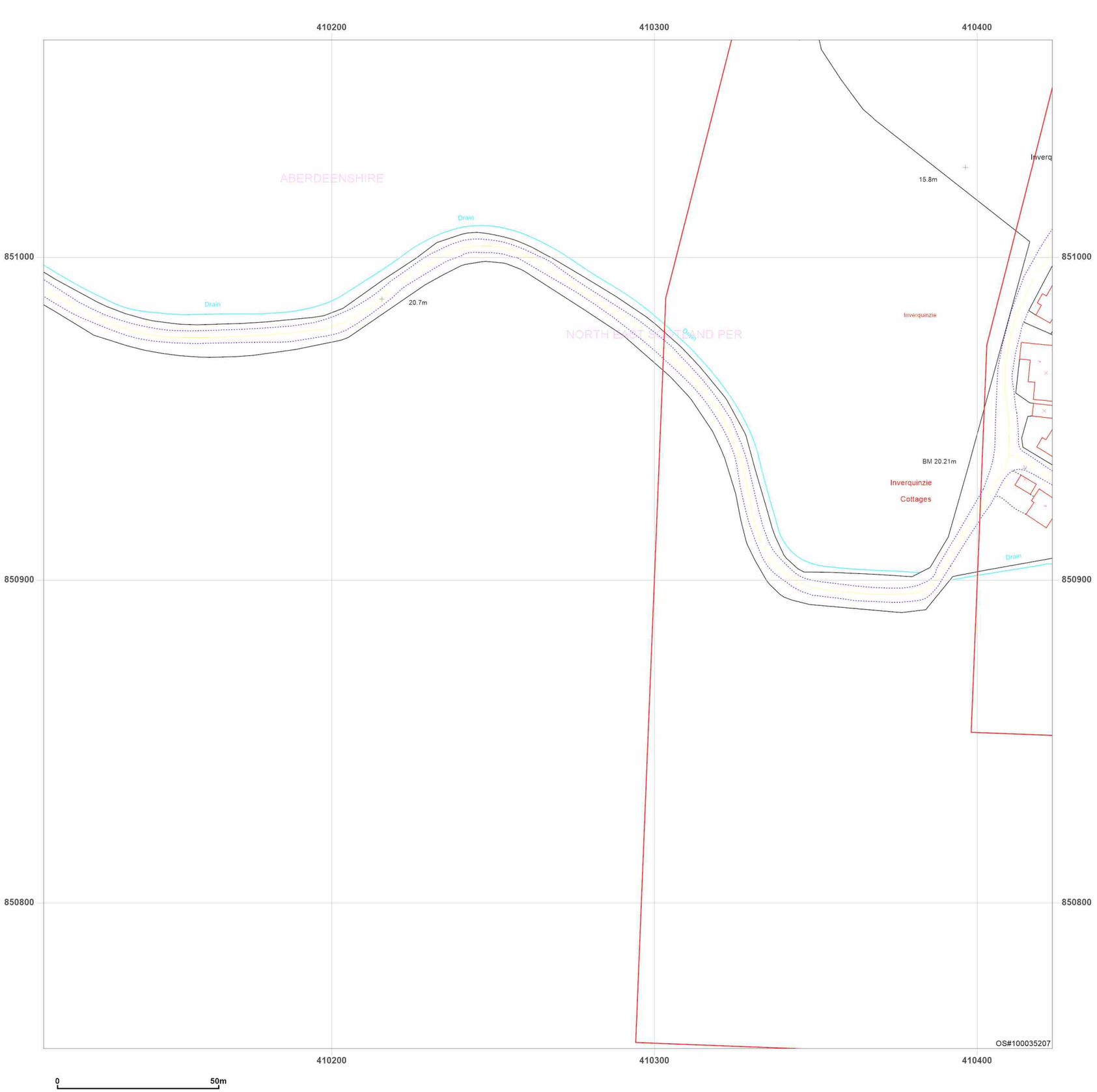


**Site Details:**

Peterhead

**Client Ref:** P114176UK001
**Report Ref:** WSP-AKM-TL7-4RJ-QFX_Landline_15_22
**Grid Ref:** 410267, 850911

**Map Name:** LandLine
**Map date:** **2003**
**Scale:** 1:1,250
**Printed at:** 1:1,250

N
W E
S




Groundsure INSIGHTS

Powered by

Produced by
Groundsure Insights
T: 08444 159000
E: info@groundsure.com
W: www.groundsure.com

© Crown copyright and database rights 2024 Ordnance Survey 100035207

Production date: 17 June 2025

Map legend available at:
www.groundsure.com/sites/default/files/groundsure_legend.pdf

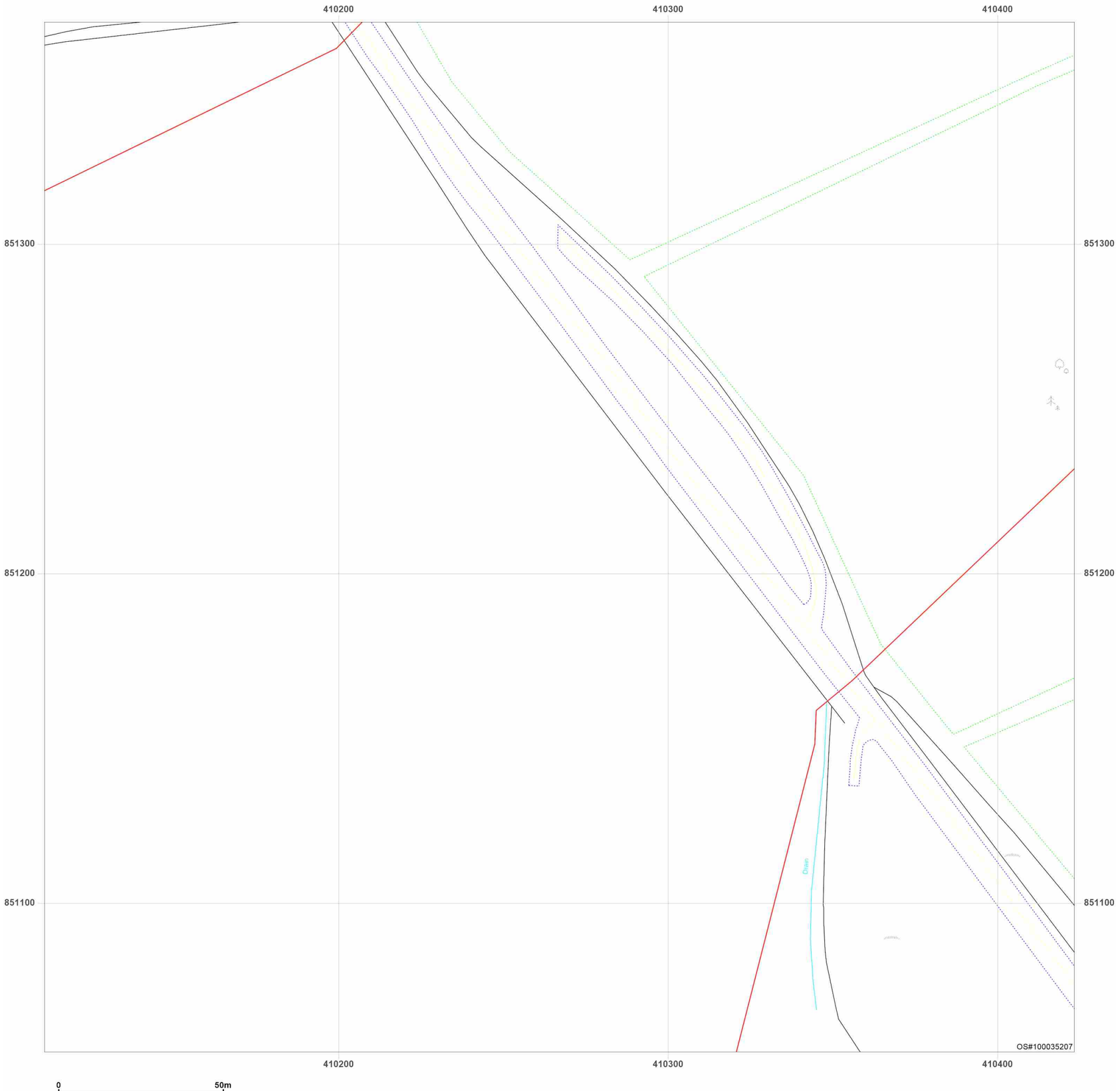


**Site Details:**

Peterhead

**Client Ref:** P114176UK001
**Report Ref:** WSP-AKM-TL7-4RJ-QFX_Landline_15_23
**Grid Ref:** 410267, 851211

**Map Name:** LandLine
**Map date:** **2003**
**Scale:** 1:1,250
**Printed at:** 1:1,250

N
W E
S

2003

Groundsure INSIGHTS

Powered by OS

Produced by
Groundsure Insights
T: 08444 159000
E: info@groundsure.com
W: www.groundsure.com

© Crown copyright and database rights 2024 Ordnance Survey 100035207

Production date: 17 June 2025

Map legend available at:
www.groundsure.com/sites/default/files/groundsure_legend.pdf

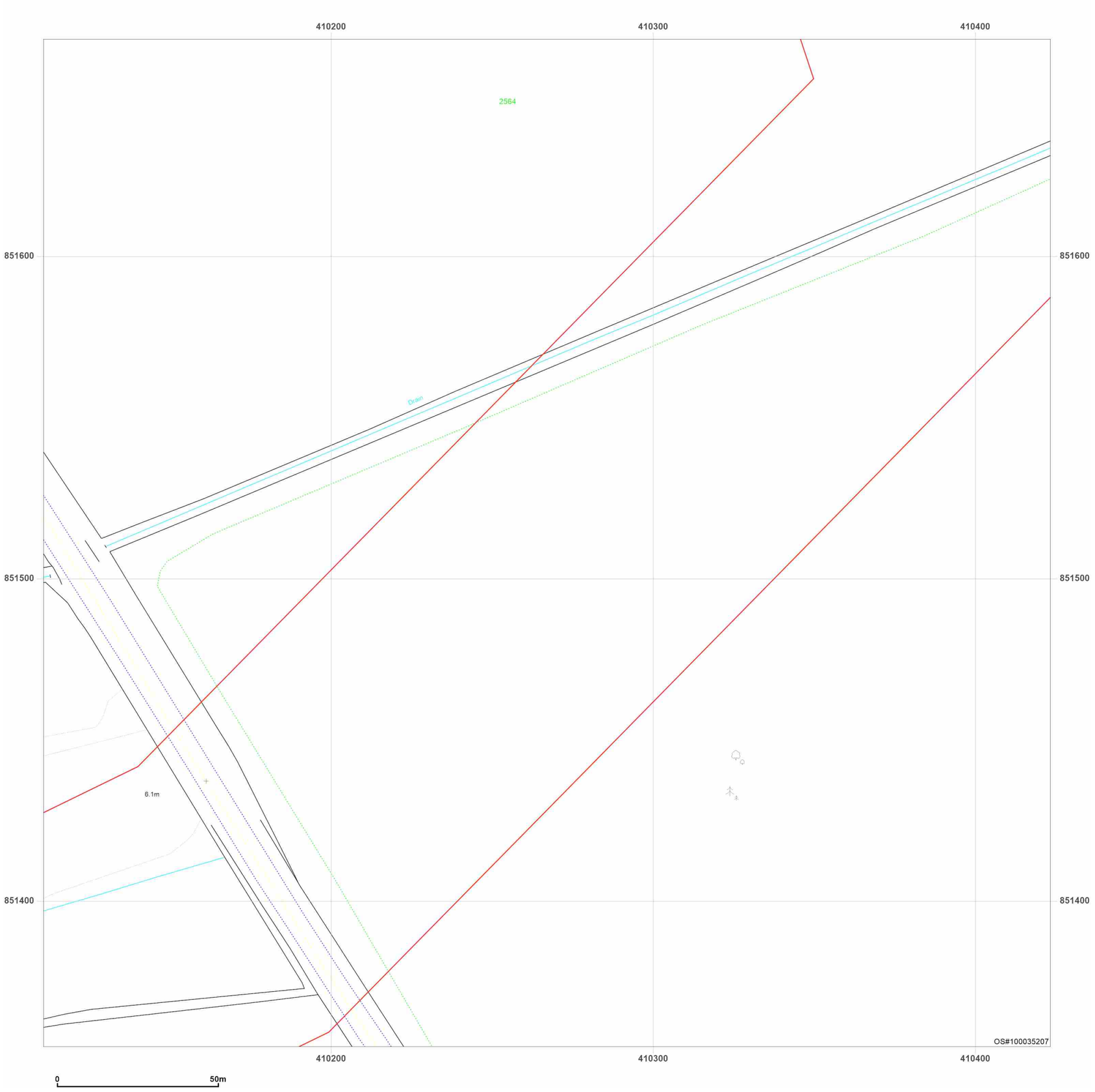


**Site Details:**

Peterhead

**Client Ref:** P114176UK001
**Report Ref:** WSP-AKM-TL7-4RJ-QFX_Landline_15_24
**Grid Ref:** 410267, 851511

**Map Name:** LandLine
**Map date:** **2003**
**Scale:** 1:1,250
**Printed at:** 1:1,250

N
W E
S




Groundsure INSIGHTS

Powered by OS

Produced by
Groundsure Insights
T: 08444 159000
E: info@groundsure.com
W: www.groundsure.com

© Crown copyright and database rights 2024 Ordnance Survey 100035207

Production date: 17 June 2025

Map legend available at:
www.groundsure.com/sites/default/files/groundsure_legend.pdf

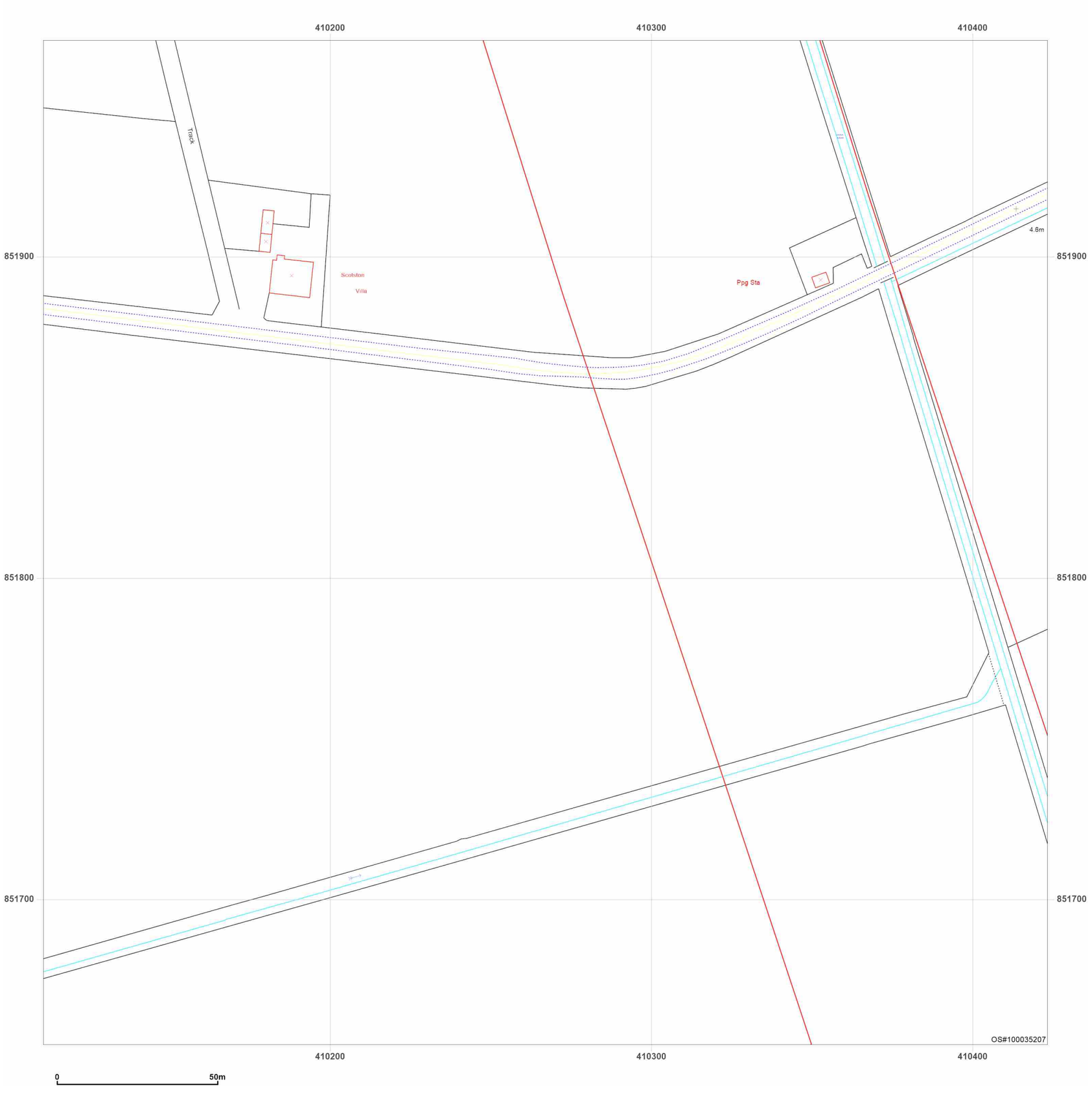


**Site Details:**

Peterhead

**Client Ref:** P114176UK001
**Report Ref:** WSP-AKM-TL7-4RJ-QFX_Landline_15_25
**Grid Ref:** 410267, 851811

**Map Name:** LandLine
**Map date:** **2003**
**Scale:** 1:1,250
**Printed at:** 1:1,250

N
W E
S




Groundsure INSIGHTS

Powered by

Produced by
Groundsure Insights
T: 08444 159000
E: info@groundsure.com
W: www.groundsure.com

© Crown copyright and database rights 2024 Ordnance Survey 100035207

Production date: 17 June 2025

Map legend available at:
www.groundsure.com/sites/default/files/groundsure_legend.pdf

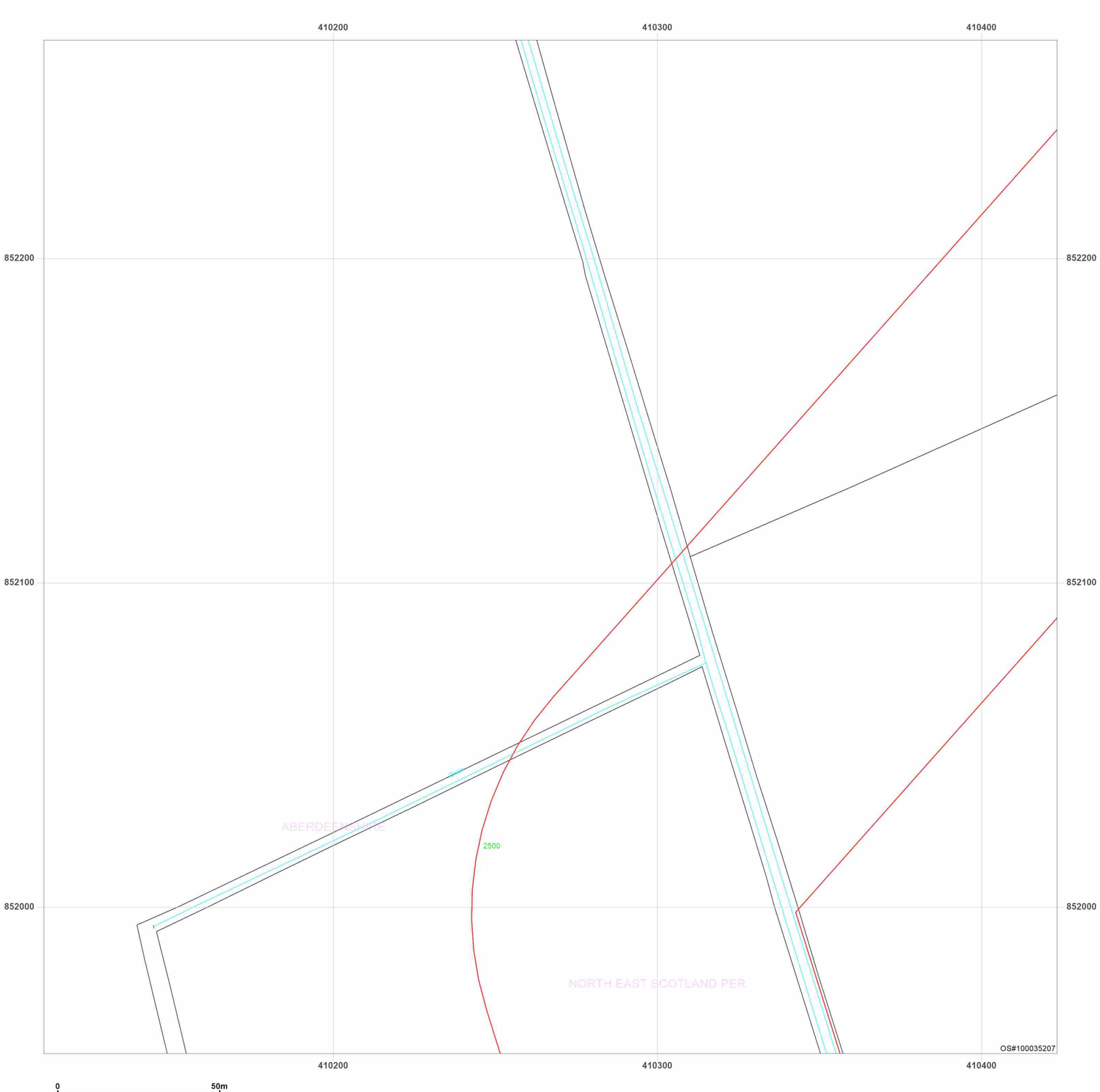


**Site Details:**

Peterhead

**Client Ref:** P114176UK001
**Report Ref:** WSP-AKM-TL7-4RJ-QFX_Landline_15_26
**Grid Ref:** 410267, 852111

**Map Name:** LandLine

**Map date:** **2003**

**Scale:** 1:1,250

**Printed at:** 1:1,250

N
W E
S




Groundsure INSIGHTS

Powered by OS

Produced by
Groundsure Insights
T: 08444 159000
E: info@groundsure.com
W: www.groundsure.com

© Crown copyright and database rights 2024 Ordnance Survey 100035207

Production date: 17 June 2025

Map legend available at:
www.groundsure.com/sites/default/files/groundsure_legend.pdf

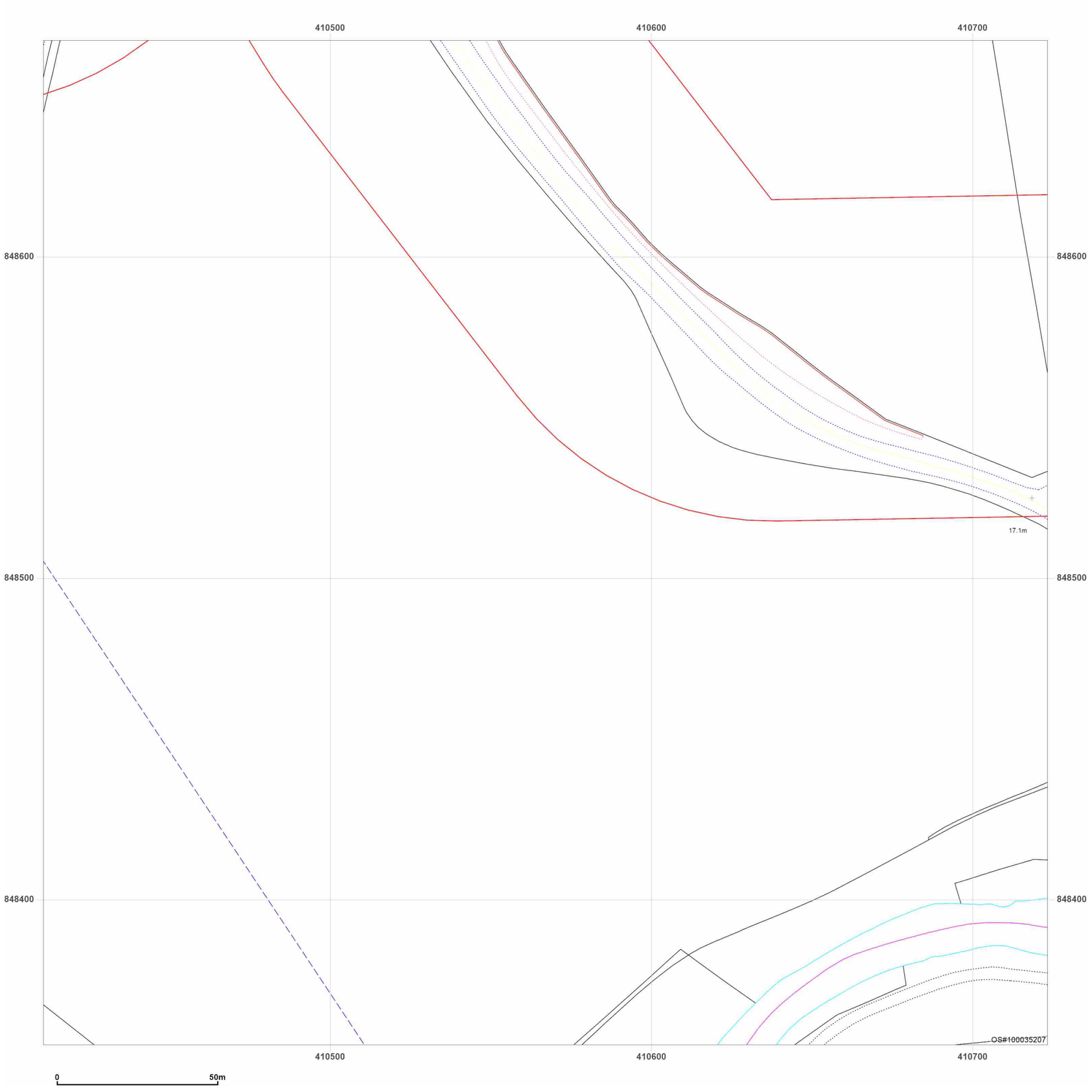


**Site Details:**

Peterhead

**Client Ref:** P114176UK001
**Report Ref:** WSP-AKM-TL7-4RJ-QFX_Landline_16_14
**Grid Ref:** 410567, 848511

**Map Name:** LandLine

**Map date:** **2003**

**Scale:** 1:1,250

**Printed at:** 1:1,250

N
W E
S




Groundsure INSIGHTS

Powered by OS

Produced by
Groundsure Insights
T: 08444 159000
E: info@groundsure.com
W: www.groundsure.com

© Crown copyright and database rights 2024 Ordnance Survey 100035207

Production date: 17 June 2025

Map legend available at:
www.groundsure.com/sites/default/files/groundsure_legend.pdf

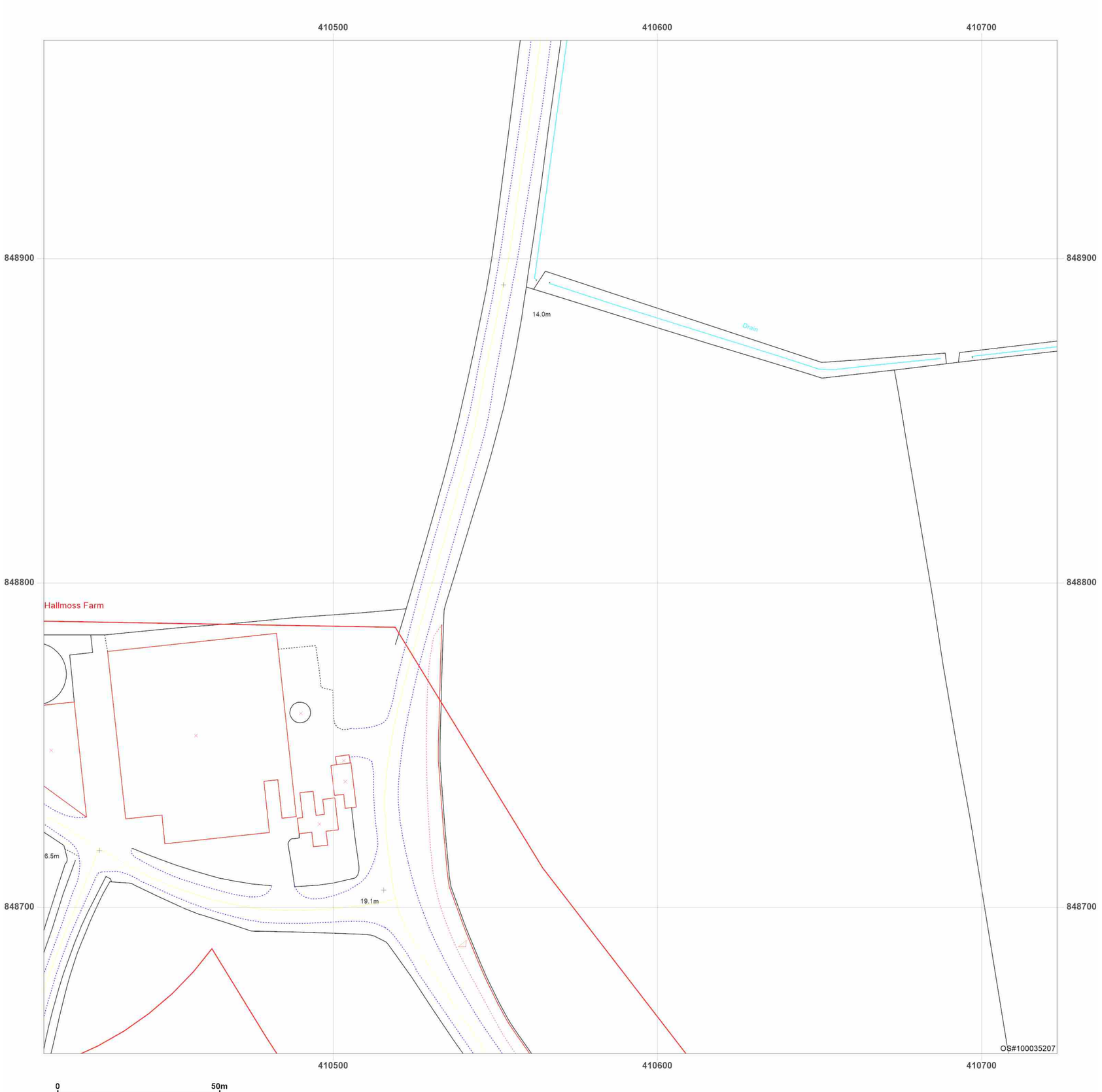


**Site Details:**

Peterhead

**Client Ref:** P114176UK001
**Report Ref:** WSP-AKM-TL7-4RJ-QFX_Landline_16_15
**Grid Ref:** 410567, 848811

**Map Name:** LandLine

**Map date:** **2003**

**Scale:** 1:1,250

**Printed at:** 1:1,250

N
W E
S




Groundsure INSIGHTS

Powered by OS

Produced by
Groundsure Insights
T: 08444 159000
E: info@groundsure.com
W: www.groundsure.com

© Crown copyright and database rights 2024 Ordnance Survey 100035207

Production date: 17 June 2025

Map legend available at:
www.groundsure.com/sites/default/files/groundsure_legend.pdf




**Site Details:**

Peterhead

**Client Ref:** P114176UK001
**Report Ref:** WSP-AKM-TL7-4RJ-QFX_Landline_16_16
**Grid Ref:** 410567, 849111

**Map Name:** LandLine

**Map date:** **2003**

**Scale:** 1:1,250

**Printed at:** 1:1,250

N
W E
S




Groundsure INSIGHTS

Powered by

Produced by
Groundsure Insights
T: 08444 159000
E: info@groundsure.com
W: www.groundsure.com

© Crown copyright and database rights 2024 Ordnance Survey 100035207

Production date: 17 June 2025

Map legend available at:
www.groundsure.com/sites/default/files/groundsure_legend.pdf




**Site Details:**

Peterhead

**Client Ref:** P114176UK001
**Report Ref:** WSP-AKM-TL7-4RJ-QFX_Landline_16_17
**Grid Ref:** 410567, 849411

**Map Name:** LandLine

**Map date:** **2003**

**Scale:** 1:1,250

**Printed at:** 1:1,250

N
W E
S




Groundsure INSIGHTS

Powered by OS

Produced by
Groundsure Insights
T: 08444 159000
E: info@groundsure.com
W: www.groundsure.com

© Crown copyright and database rights 2024 Ordnance Survey 100035207

Production date: 17 June 2025

Map legend available at:
www.groundsure.com/sites/default/files/groundsure_legend.pdf

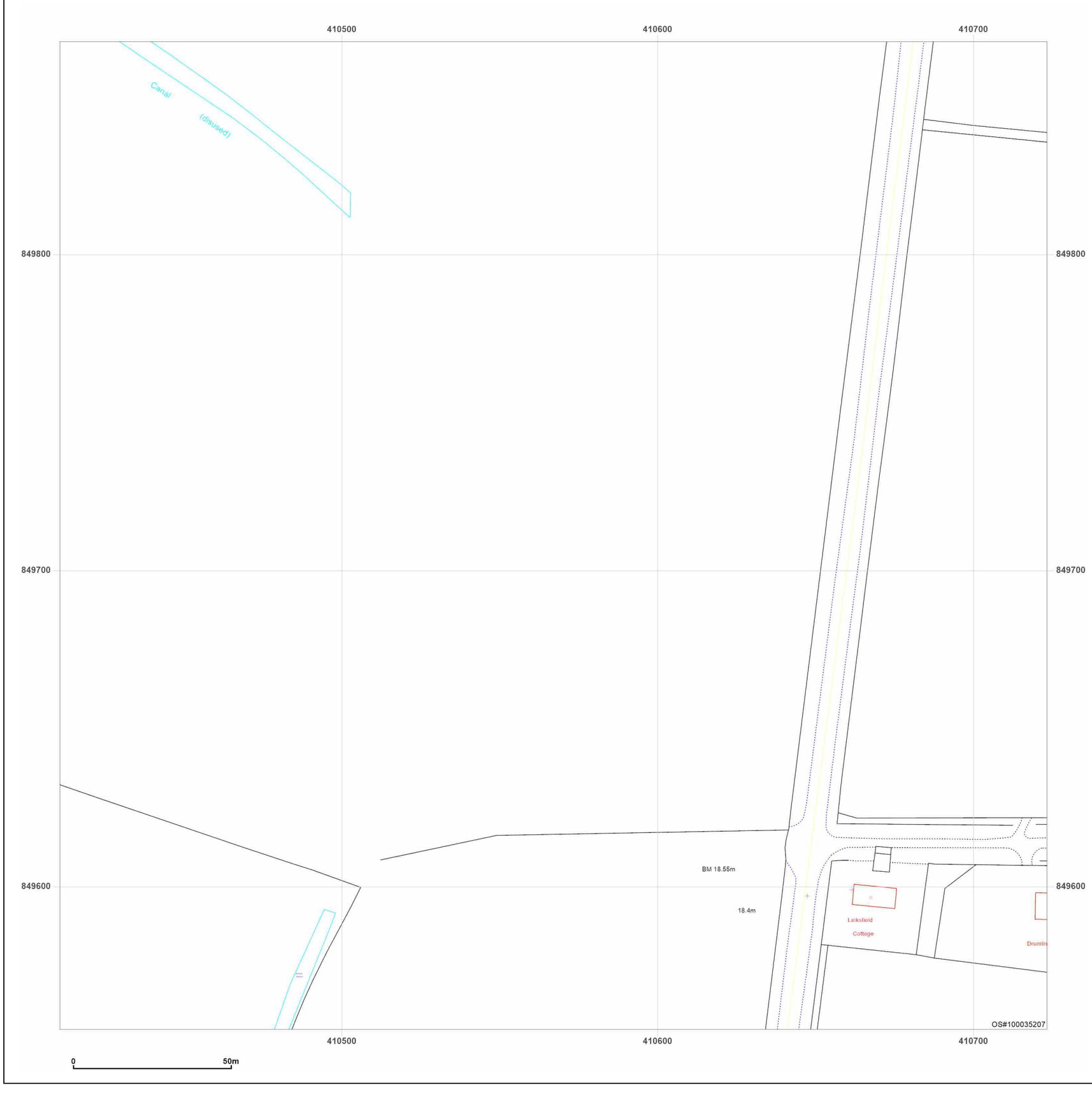


**Site Details:**

Peterhead

**Client Ref:** P114176UK001
**Report Ref:** WSP-AKM-TL7-4RJ-QFX_Landline_16_18
**Grid Ref:** 410567, 849711

**Map Name:** LandLine
**Map date:** **2003**
**Scale:** 1:1,250
**Printed at:** 1:1,250

N
W E
S




Groundsure INSIGHTS

Powered by OS

Produced by
Groundsure Insights
T: 08444 159000
E: info@groundsure.com
W: www.groundsure.com

© Crown copyright and database rights 2024 Ordnance Survey 100035207

Production date: 17 June 2025

Map legend available at:
www.groundsure.com/sites/default/files/groundsure_legend.pdf

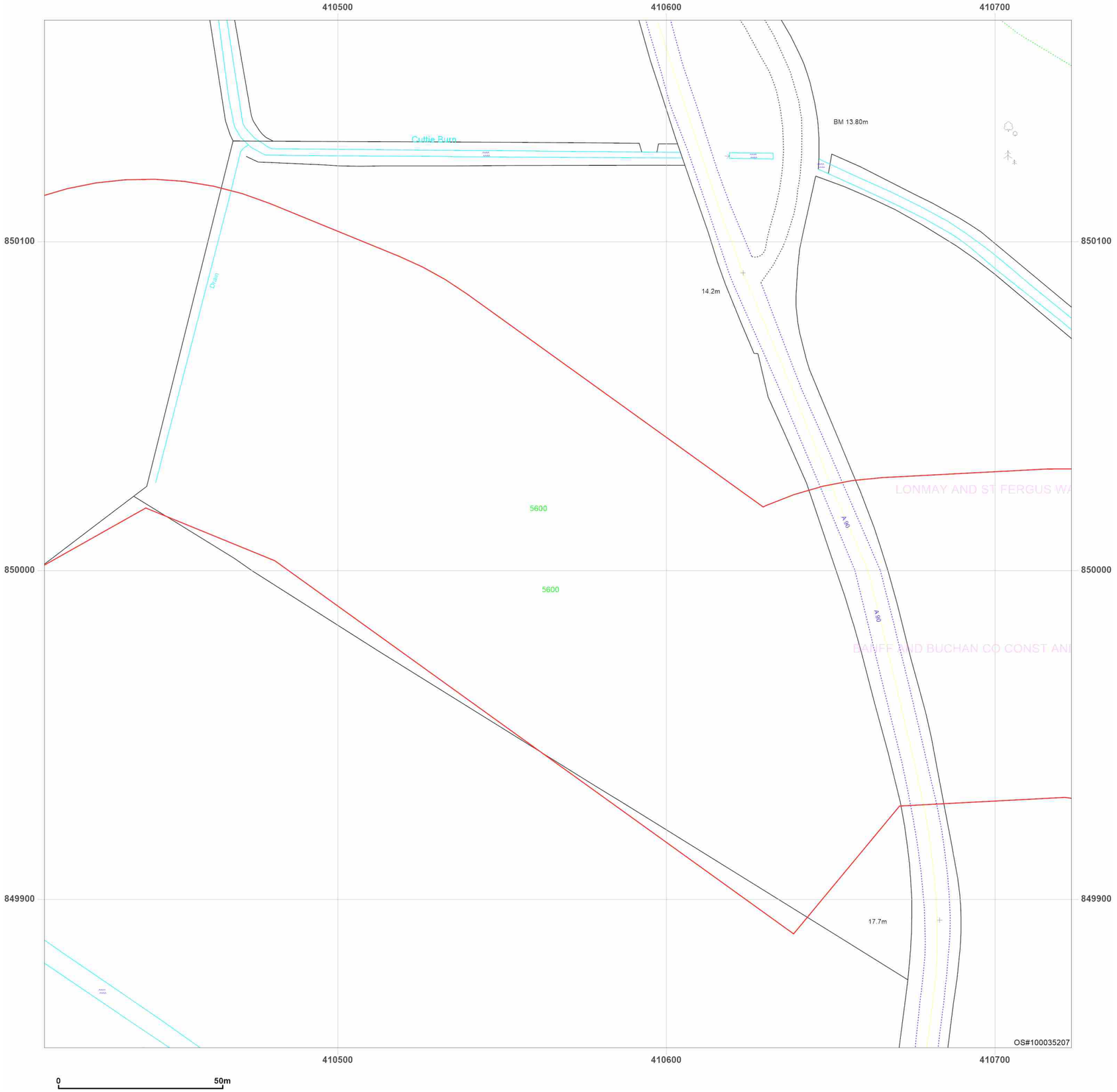


**Site Details:**

Peterhead

**Client Ref:** P114176UK001
**Report Ref:** WSP-AKM-TL7-4RJ-QFX_Landline_16_19
**Grid Ref:** 410567, 850011

**Map Name:** LandLine
**Map date:** **2003**
**Scale:** 1:1,250
**Printed at:** 1:1,250

N
W E
S




Groundsure INSIGHTS

Powered by

Produced by
Groundsure Insights
T: 08444 159000
E: info@groundsure.com
W: www.groundsure.com

© Crown copyright and database rights 2024 Ordnance Survey 100035207

Production date: 17 June 2025

Map legend available at:
www.groundsure.com/sites/default/files/groundsure_legend.pdf

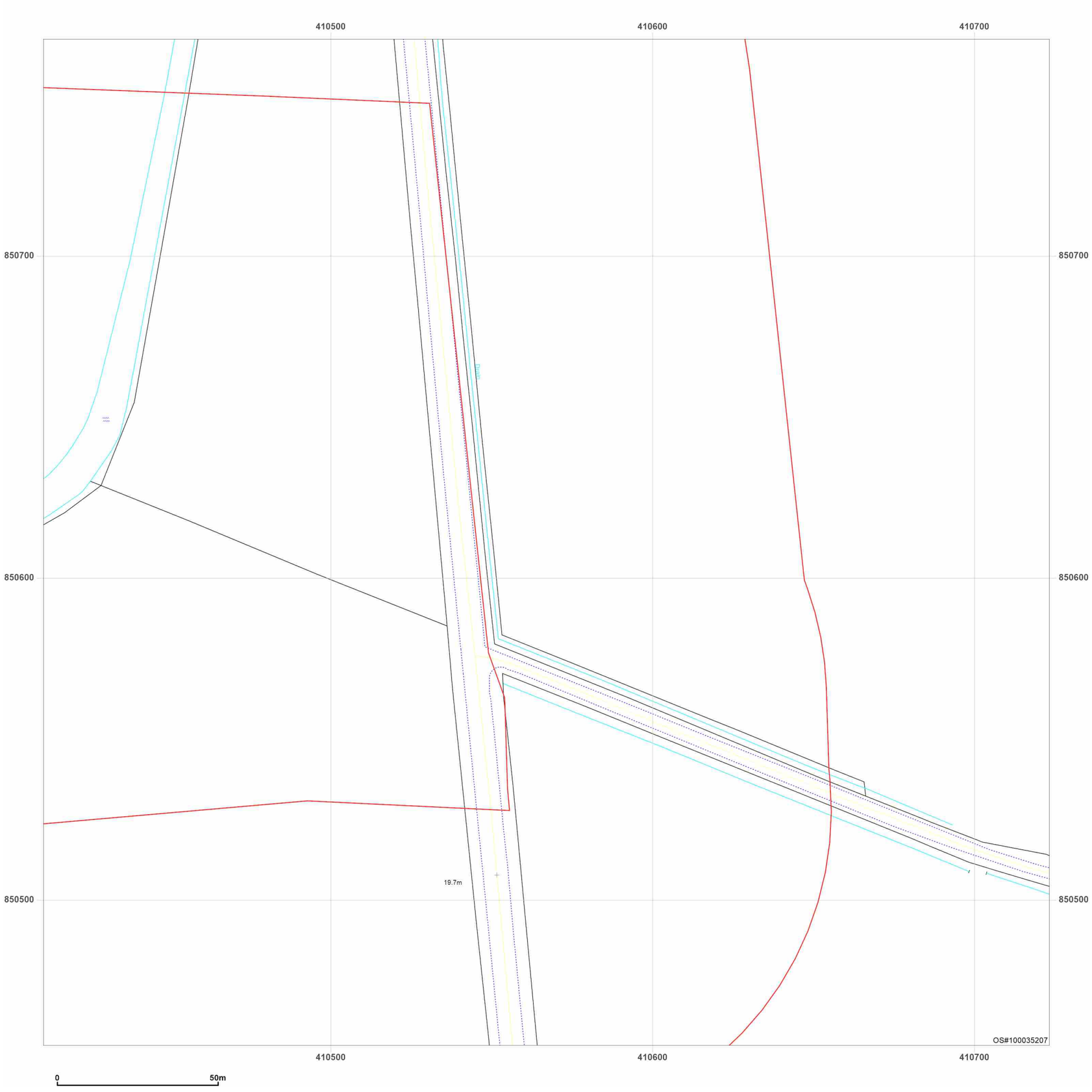


**Site Details:**

Peterhead

**Client Ref:** P114176UK001
**Report Ref:** WSP-AKM-TL7-4RJ-QFX_Landline_16_21
**Grid Ref:** 410567, 850611

**Map Name:** LandLine

**Map date:** **2003**

**Scale:** 1:1,250

**Printed at:** 1:1,250

N
W E
S

2003

Produced by
Groundsure Insights
T: 08444 159000
E: info@groundsure.com
W: www.groundsure.com

© Crown copyright and database rights 2024 Ordnance Survey 100035207

Production date: 17 June 2025

Map legend available at:
www.groundsure.com/sites/default/files/groundsure_legend.pdf

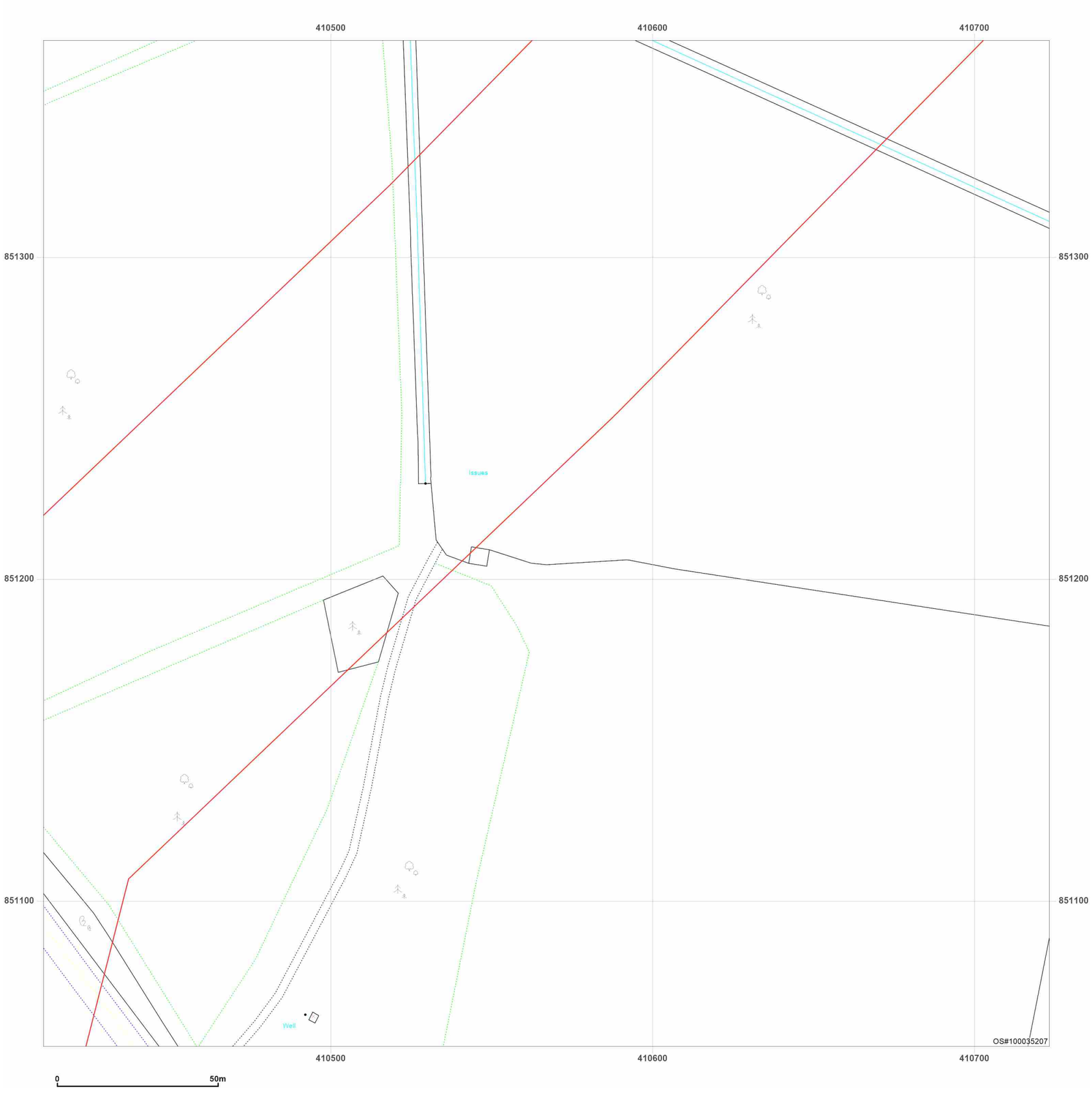


**Site Details:**

Peterhead

**Client Ref:** P114176UK001
**Report Ref:** WSP-AKM-TL7-4RJ-QFX_Landline_16_23
**Grid Ref:** 410567, 851211

**Map Name:** LandLine
**Map date:** **2003**
**Scale:** 1:1,250
**Printed at:** 1:1,250

N
W E
S

2003

Groundsure INSIGHTS

Produced by
Groundsure Insights
T: 08444 159000
E: info@groundsure.com
W: www.groundsure.com

Powered by OS

© Crown copyright and database rights 2024 Ordnance Survey 100035207

Production date: 17 June 2025

Map legend available at:
www.groundsure.com/sites/default/files/groundsure_legend.pdf

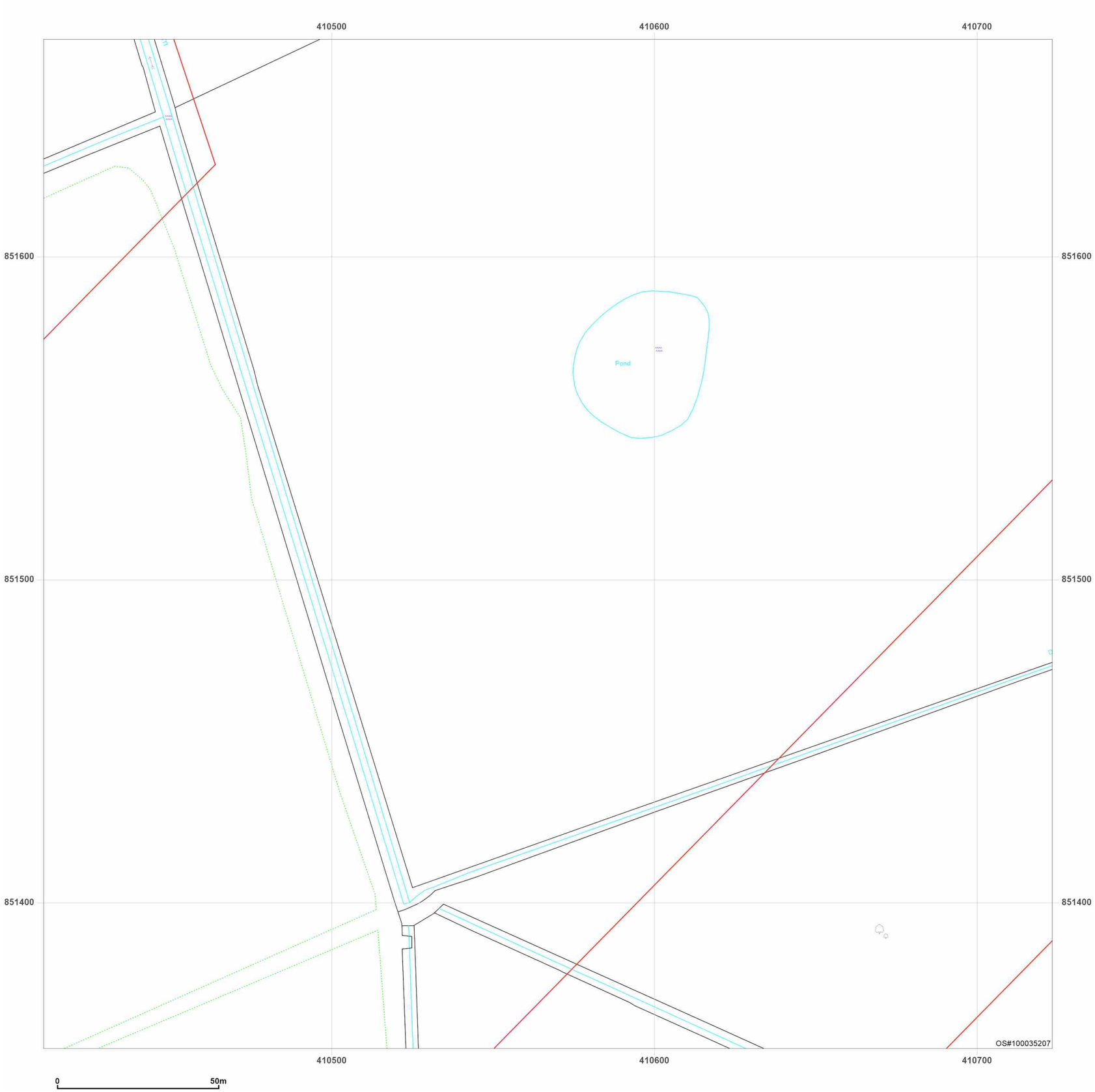


**Site Details:**

Peterhead

**Client Ref:** P114176UK001
**Report Ref:** WSP-AKM-TL7-4RJ-QFX_Landline_16_24
**Grid Ref:** 410567, 851511

**Map Name:** LandLine
**Map date:** **2003**
**Scale:** 1:1,250
**Printed at:** 1:1,250

N
W E
S




Groundsure INSIGHTS

Powered by OS

Produced by
Groundsure Insights
T: 08444 159000
E: info@groundsure.com
W: www.groundsure.com

© Crown copyright and database rights 2024 Ordnance Survey 100035207

Production date: 17 June 2025

Map legend available at:
www.groundsure.com/sites/default/files/groundsure_legend.pdf

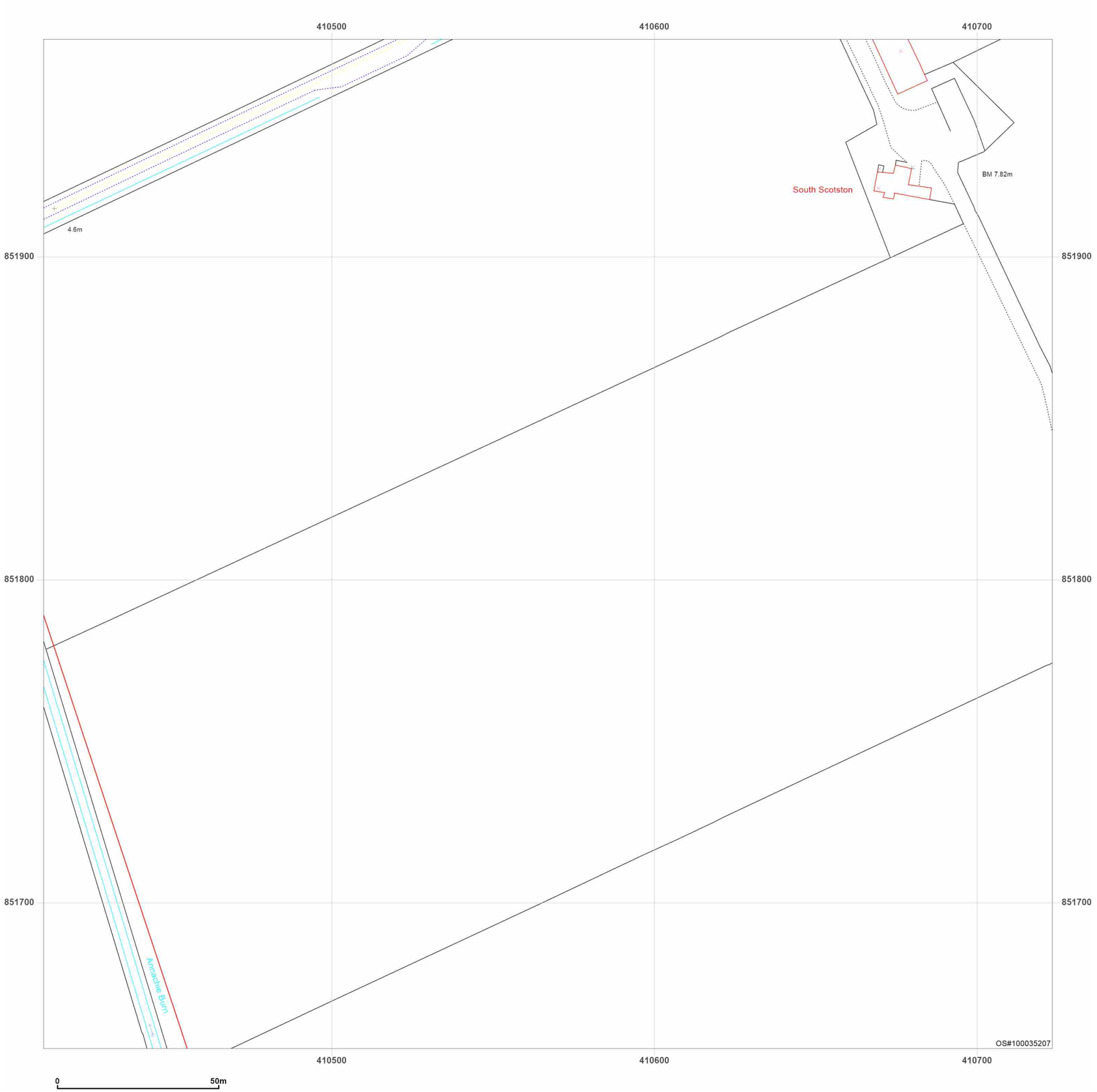


**Site Details:**

Peterhead

**Client Ref:** P114176UK001
**Report Ref:** WSP-AKM-TL7-4RJ-QFX_Landline_16_25
**Grid Ref:** 410567, 851811

**Map Name:** LandLine
**Map date:** **2003**
**Scale:** 1:1,250
**Printed at:** 1:1,250

N
W E
S




Groundsure INSIGHTS

Powered by OS

Produced by
Groundsure Insights
T: 08444 159000
E: info@groundsure.com
W: www.groundsure.com

© Crown copyright and database rights 2024 Ordnance Survey 100035207

Production date: 17 June 2025

Map legend available at:
www.groundsure.com/sites/default/files/groundsure_legend.pdf

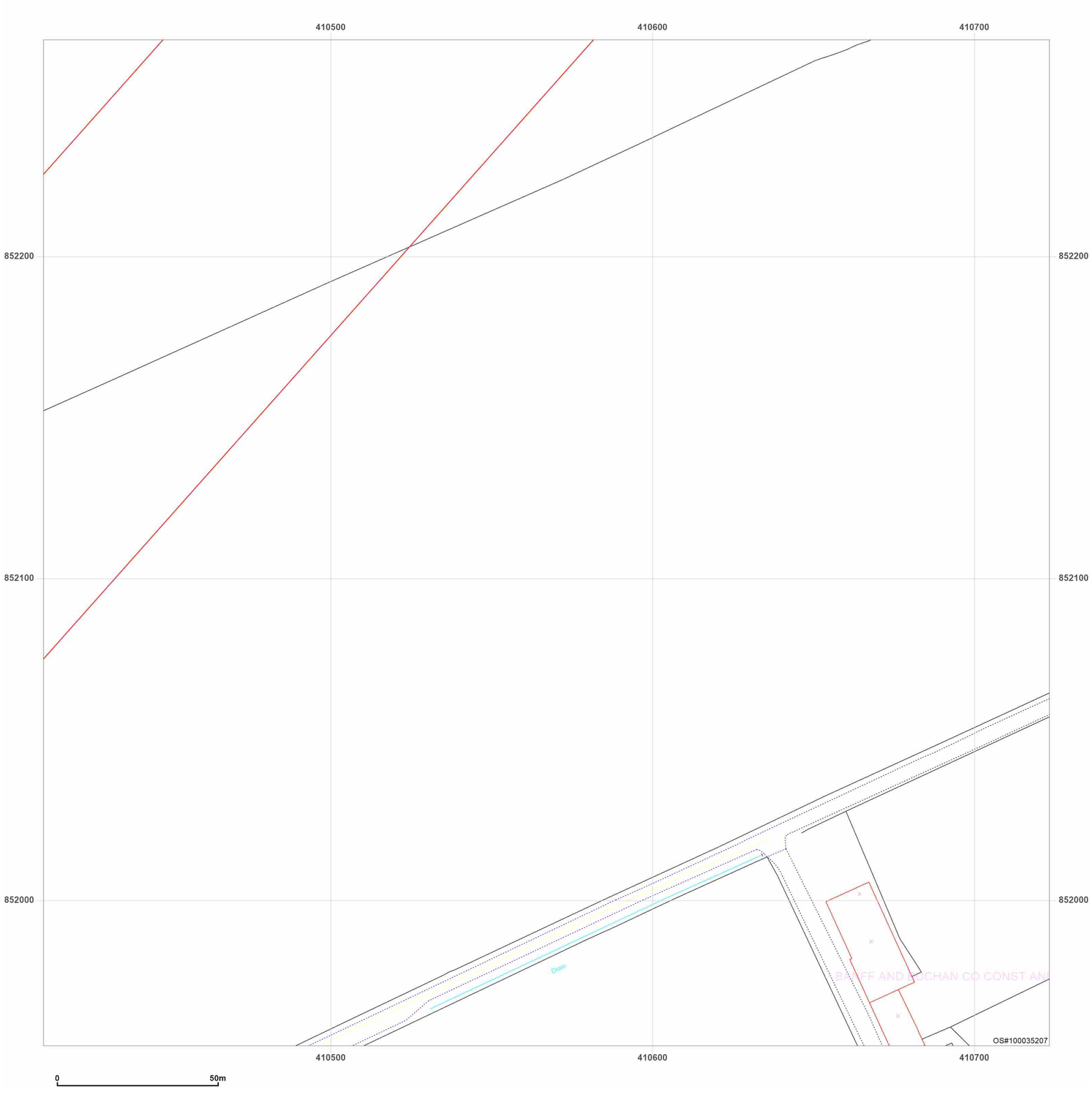


**Site Details:**

Peterhead

**Client Ref:** P114176UK001
**Report Ref:** WSP-AKM-TL7-4RJ-QFX_Landline_16_26
**Grid Ref:** 410567, 852111

**Map Name:** LandLine
**Map date:** **2003**
**Scale:** 1:1,250
**Printed at:** 1:1,250

N
W E
S




Groundsure INSIGHTS

Powered by OS

Produced by
Groundsure Insights
T: 08444 159000
E: info@groundsure.com
W: www.groundsure.com

© Crown copyright and database rights 2024 Ordnance Survey 100035207

Production date: 17 June 2025

Map legend available at:
www.groundsure.com/sites/default/files/groundsure_legend.pdf




**Site Details:**

Peterhead

**Client Ref:** P114176UK001
**Report Ref:** WSP-AKM-TL7-4RJ-QFX_Landline_16_27
**Grid Ref:** 410567, 852411

**Map Name:** LandLine
**Map date:** **2003**
**Scale:** 1:1,250
**Printed at:** 1:1,250

N
W E
S




Groundsure INSIGHTS

Powered by OS

Produced by
Groundsure Insights
T: 08444 159000
E: info@groundsure.com
W: www.groundsure.com

© Crown copyright and database rights 2024 Ordnance Survey 100035207

Production date: 17 June 2025

Map legend available at:
www.groundsure.com/sites/default/files/groundsure_legend.pdf

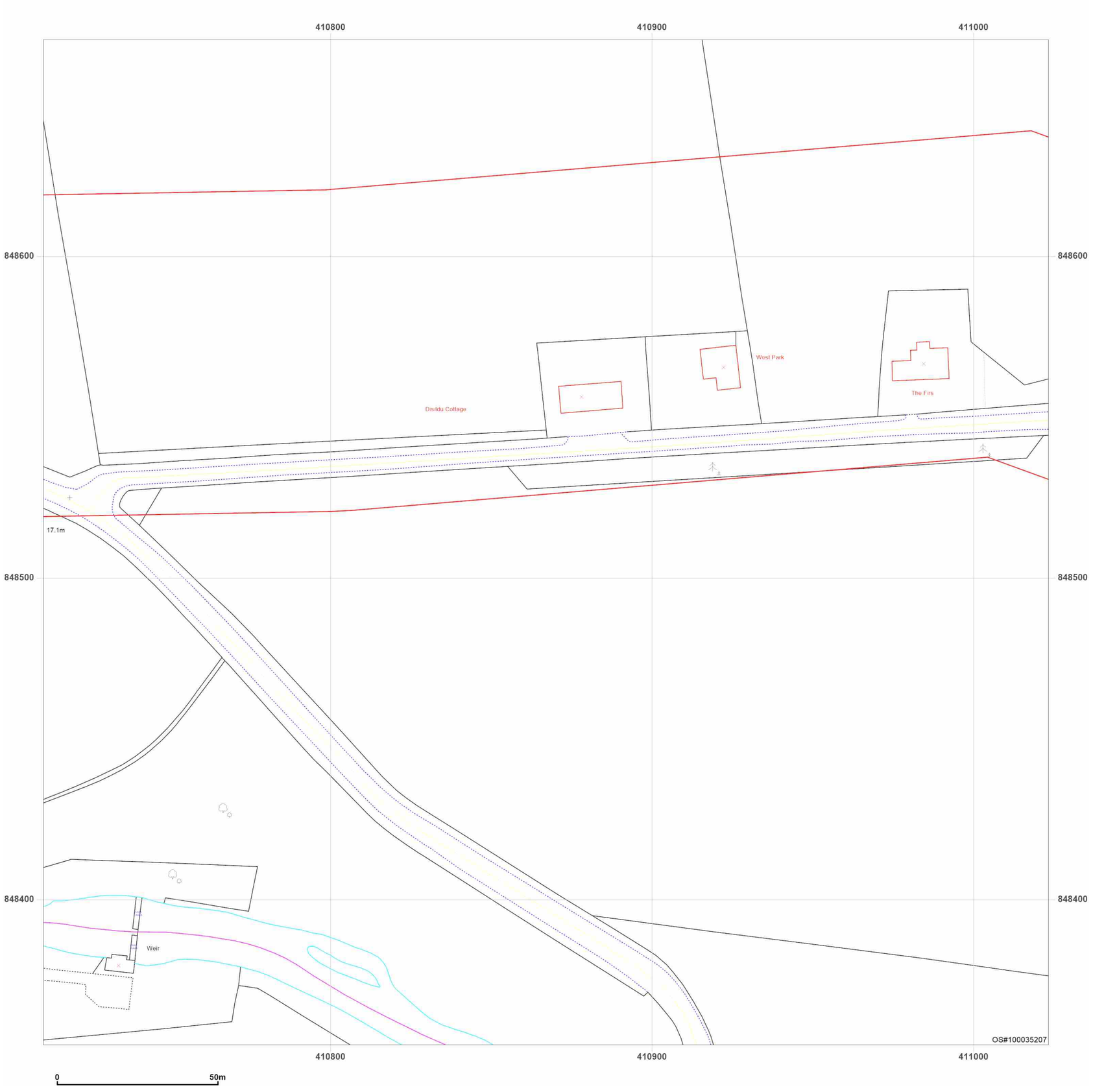


**Site Details:**

Peterhead

**Client Ref:** P114176UK001
**Report Ref:** WSP-AKM-TL7-4RJ-QFX_Landline_17_14
**Grid Ref:** 410867, 848511

**Map Name:** LandLine

**Map date:** **2003**

**Scale:** 1:1,250

**Printed at:** 1:1,250

N
W E
S




Groundsure INSIGHTS

Powered by OS

Produced by
Groundsure Insights
T: 08444 159000
E: info@groundsure.com
W: www.groundsure.com

© Crown copyright and database rights 2024 Ordnance Survey 100035207

Production date: 17 June 2025

Map legend available at:
www.groundsure.com/sites/default/files/groundsure_legend.pdf

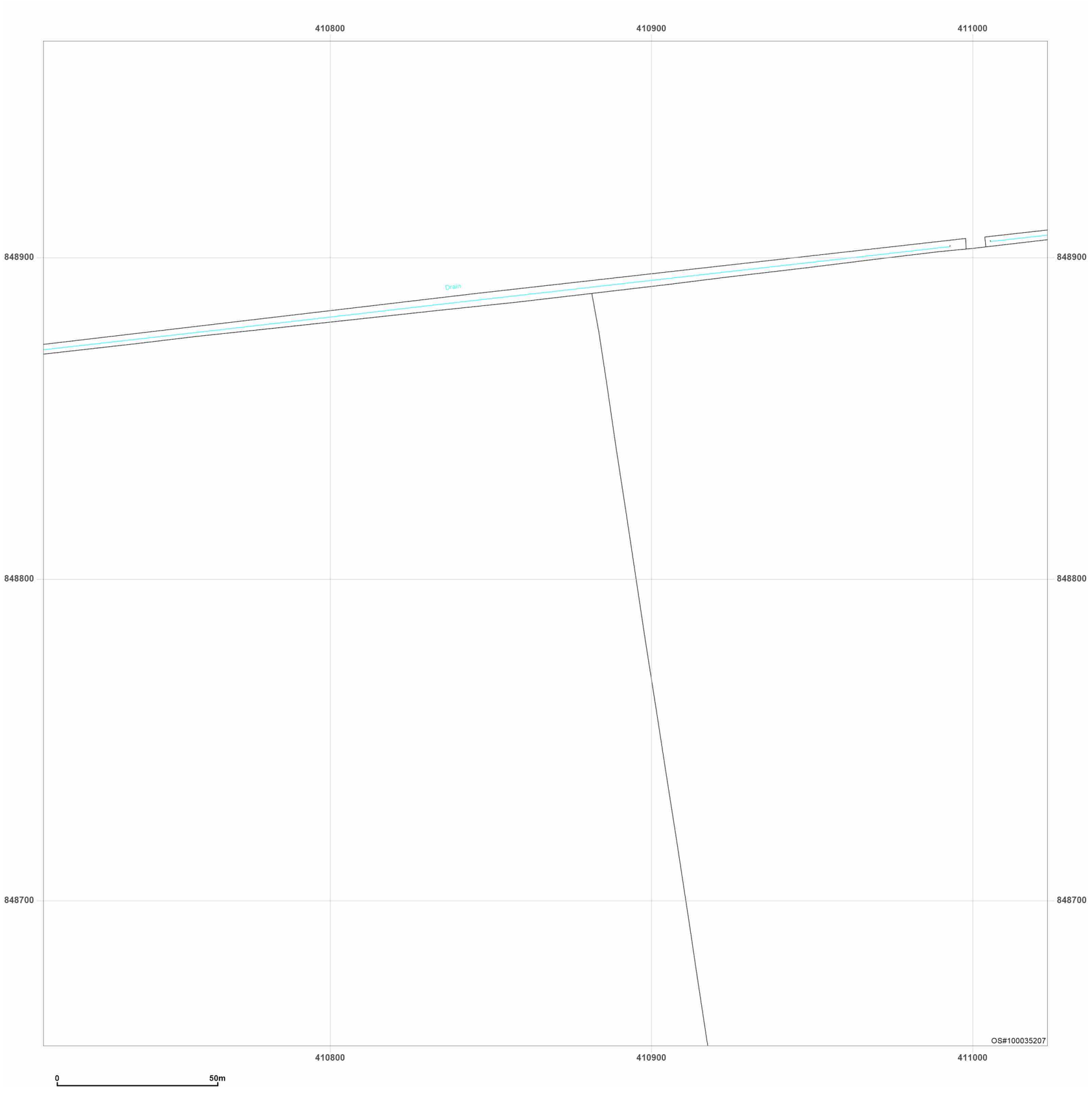


**Site Details:**

Peterhead

**Client Ref:** P114176UK001
**Report Ref:** WSP-AKM-TL7-4RJ-QFX_Landline_17_15
**Grid Ref:** 410867, 848811

**Map Name:** LandLine

**Map date:** **2003**

**Scale:** 1:1,250

**Printed at:** 1:1,250

N
W E
S




Groundsure INSIGHTS

Powered by

Produced by
Groundsure Insights
T: 08444 159000
E: info@groundsure.com
W: www.groundsure.com

© Crown copyright and database rights 2024 Ordnance Survey 100035207

Production date: 17 June 2025

Map legend available at:
www.groundsure.com/sites/default/files/groundsure_legend.pdf

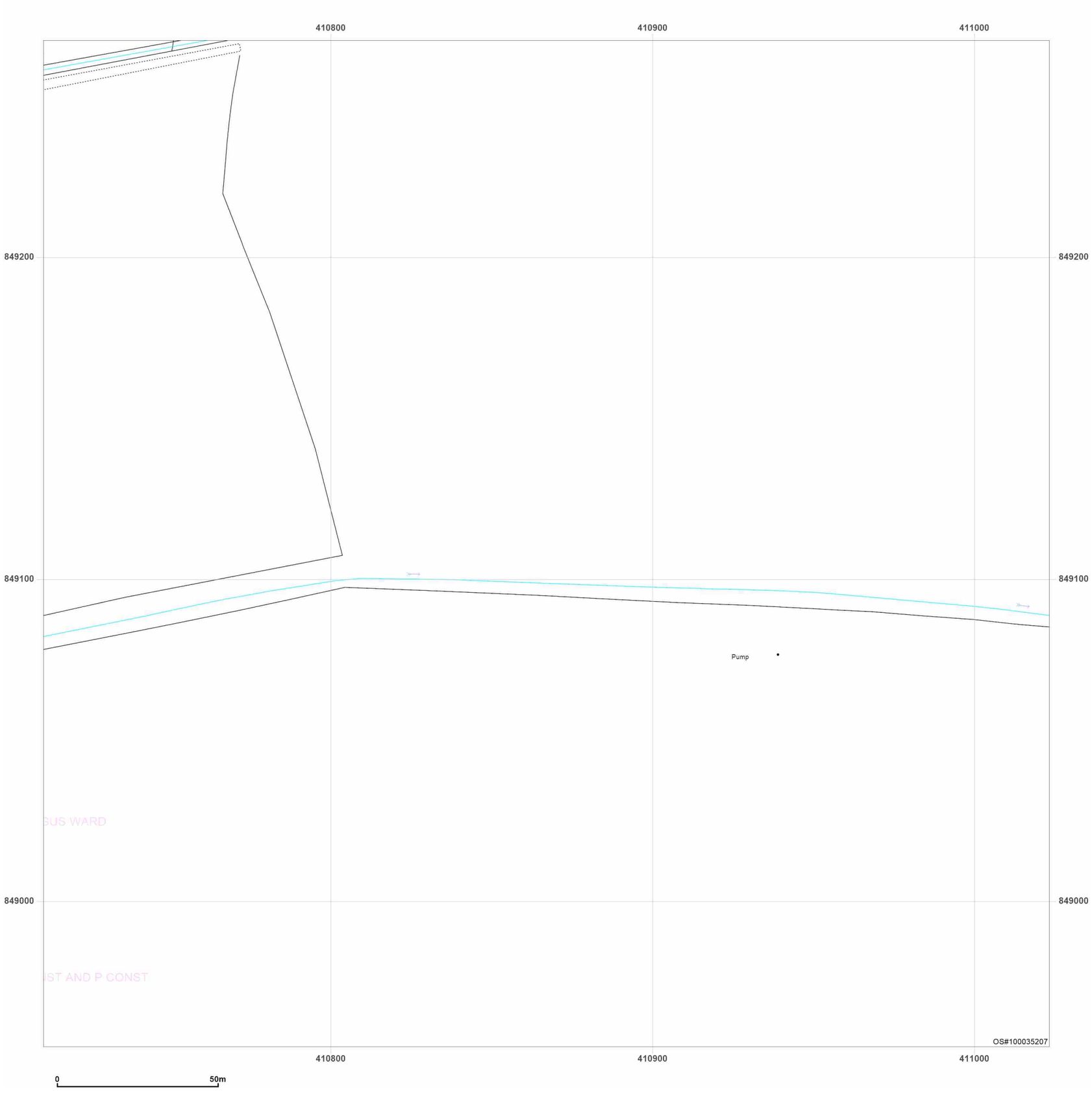


**Site Details:**

Peterhead

**Client Ref:** P114176UK001
**Report Ref:** WSP-AKM-TL7-4RJ-QFX_Landline_17_16
**Grid Ref:** 410867, 849111

**Map Name:** LandLine
**Map date:** **2003**
**Scale:** 1:1,250
**Printed at:** 1:1,250

N
W E
S




Groundsure INSIGHTS

Powered by

Produced by
Groundsure Insights
T: 08444 159000
E: info@groundsure.com
W: www.groundsure.com

© Crown copyright and database rights 2024 Ordnance Survey 100035207

Production date: 17 June 2025

Map legend available at:
www.groundsure.com/sites/default/files/groundsure_legend.pdf

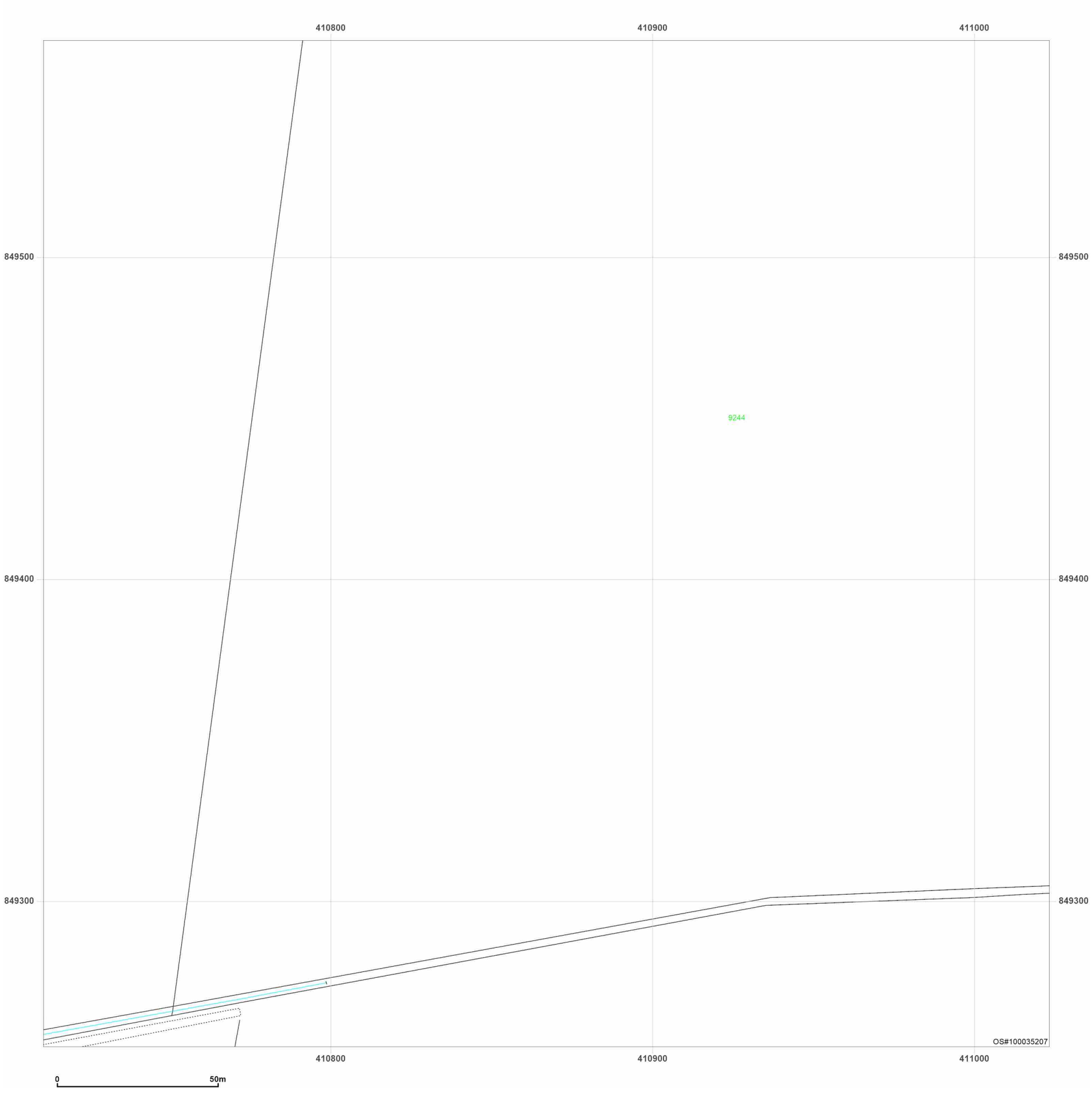


**Site Details:**

Peterhead

**Client Ref:** P114176UK001
**Report Ref:** WSP-AKM-TL7-4RJ-QFX_Landline_17_17
**Grid Ref:** 410867, 849411

**Map Name:** LandLine
**Map date:** **2003**
**Scale:** 1:1,250
**Printed at:** 1:1,250

N
W E
S




Groundsure INSIGHTS

Powered by OS

Produced by
Groundsure Insights
T: 08444 159000
E: info@groundsure.com
W: www.groundsure.com

© Crown copyright and database rights 2024 Ordnance Survey 100035207

Production date: 17 June 2025

Map legend available at:
www.groundsure.com/sites/default/files/groundsure_legend.pdf

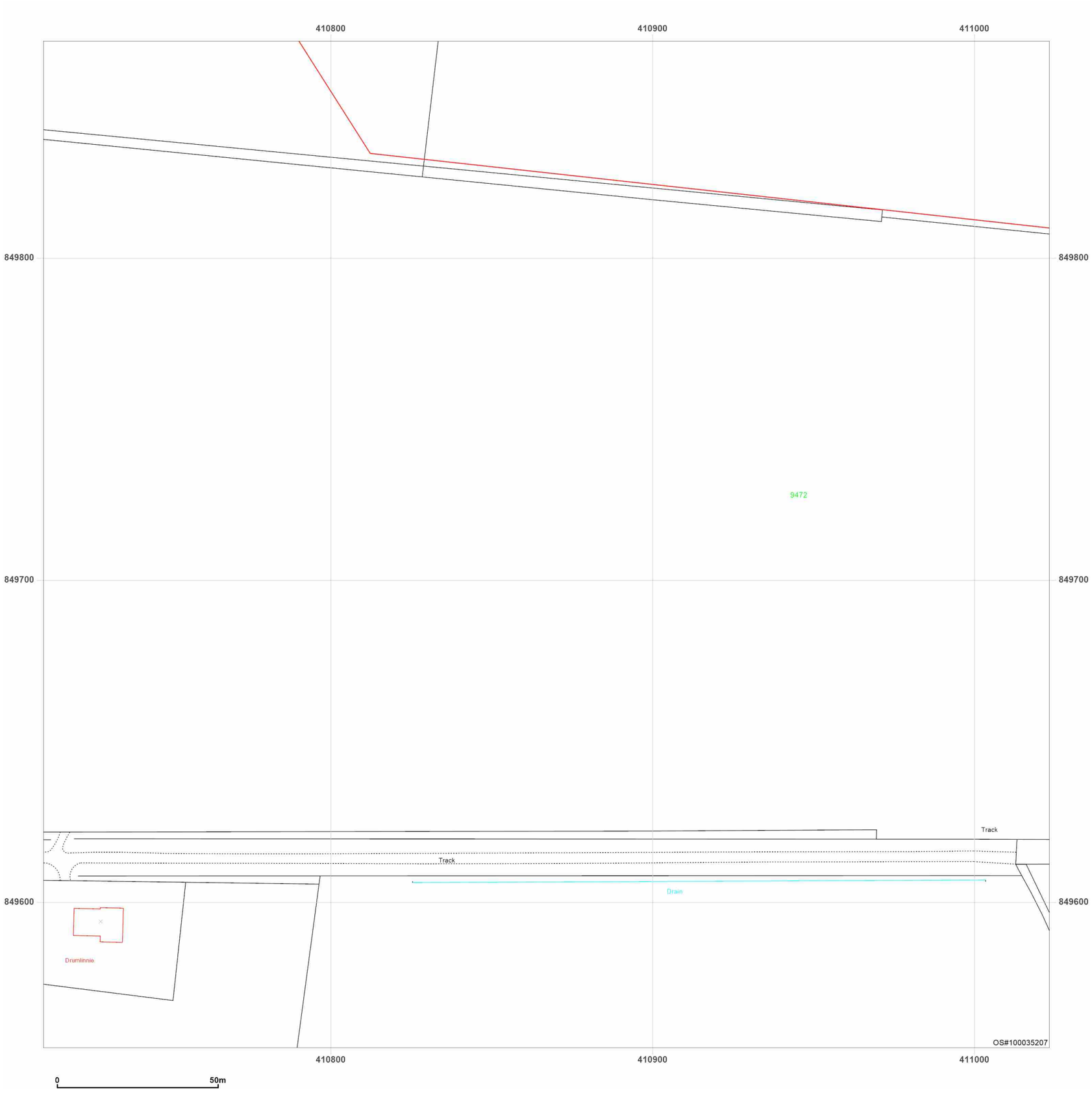


**Site Details:**

Peterhead

**Client Ref:** P114176UK001
**Report Ref:** WSP-AKM-TL7-4RJ-QFX_Landline_17_18
**Grid Ref:** 410867, 849711

**Map Name:** LandLine

**Map date:** **2003**

**Scale:** 1:1,250

**Printed at:** 1:1,250

N
W E
S




Groundsure INSIGHTS

Powered by OS

Produced by
Groundsure Insights
T: 08444 159000
E: info@groundsure.com
W: www.groundsure.com

© Crown copyright and database rights 2024 Ordnance Survey 100035207

Production date: 17 June 2025

Map legend available at:
www.groundsure.com/sites/default/files/groundsure_legend.pdf

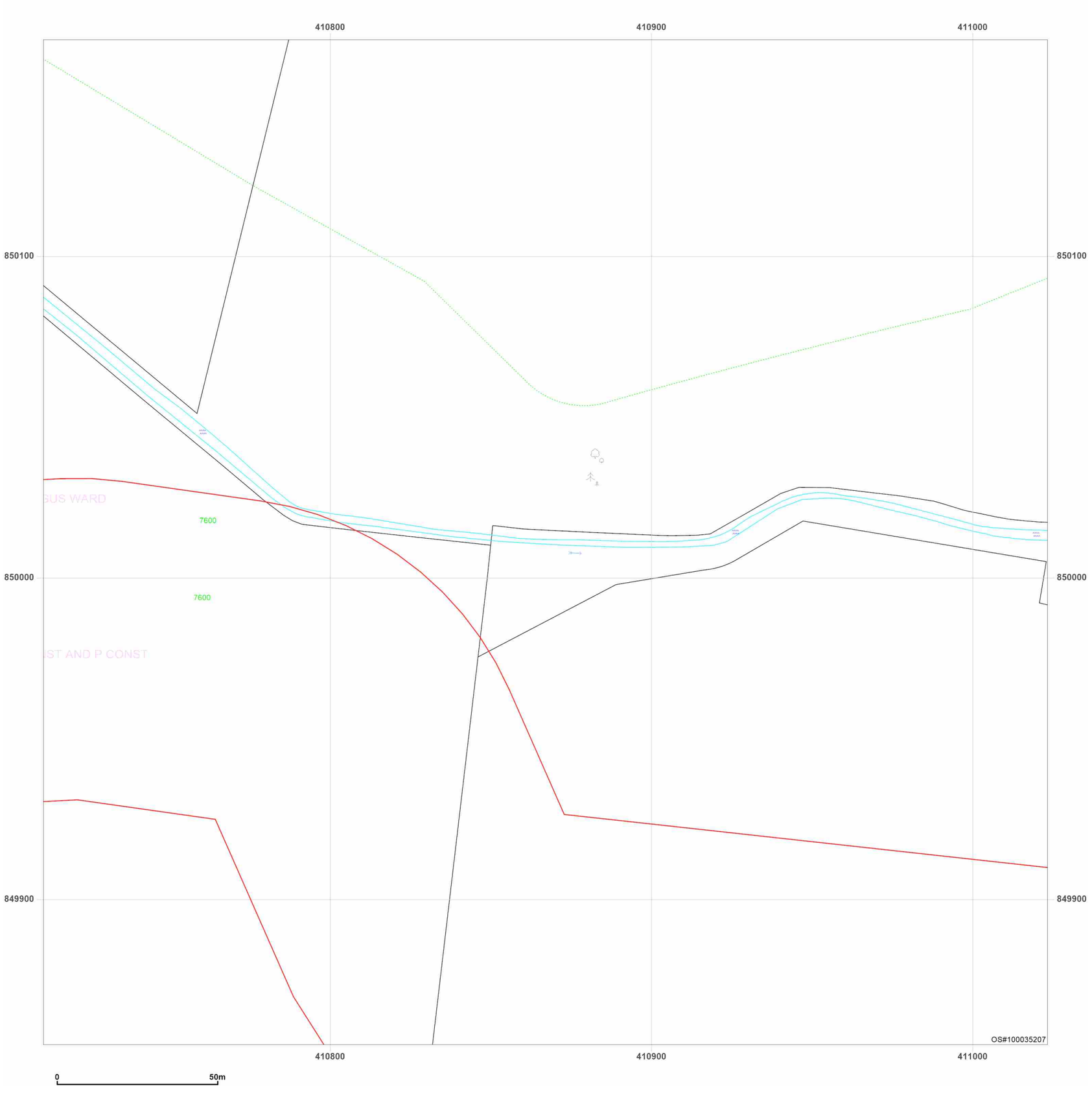


**Site Details:**

Peterhead

**Client Ref:** P114176UK001
**Report Ref:** WSP-AKM-TL7-4RJ-QFX_Landline_17_19
**Grid Ref:** 410867, 850011

**Map Name:** LandLine
**Map date:** **2003**
**Scale:** 1:1,250
**Printed at:** 1:1,250

N
W E
S




Groundsure INSIGHTS

Produced by
Groundsure Insights
T: 08444 159000
E: info@groundsure.com
W: www.groundsure.com

Powered by OS

© Crown copyright and database rights 2024 Ordnance Survey 100035207

Production date: 17 June 2025

Map legend available at:
www.groundsure.com/sites/default/files/groundsure_legend.pdf

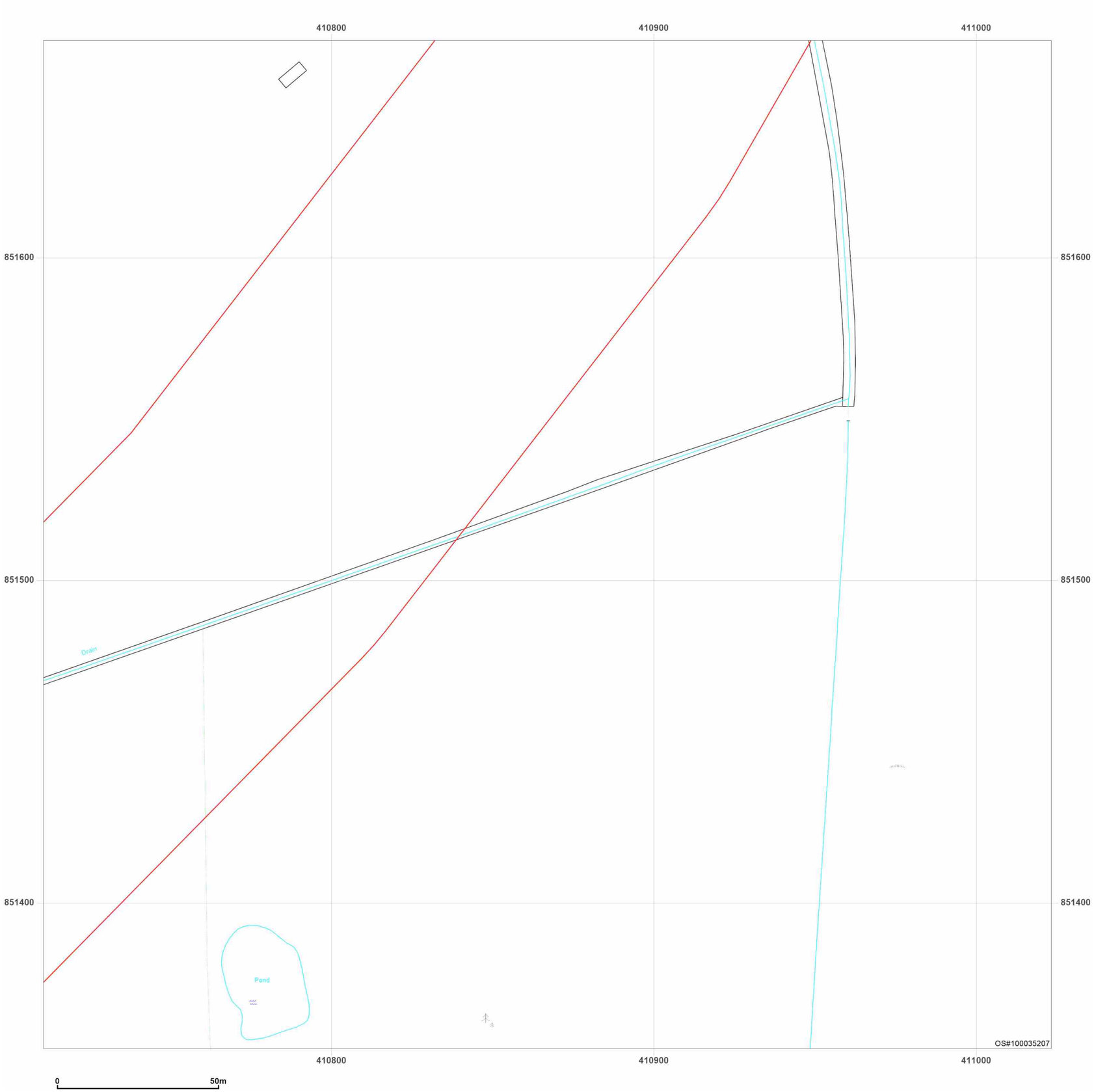


**Site Details:**

Peterhead

**Client Ref:** P114176UK001
**Report Ref:** WSP-AKM-TL7-4RJ-QFX_Landline_17_24
**Grid Ref:** 410867, 851511

**Map Name:** LandLine

**Map date:** **2003**

**Scale:** 1:1,250

**Printed at:** 1:1,250

N
W E
S




Groundsure INSIGHTS

Powered by OS

Produced by
Groundsure Insights
T: 08444 159000
E: info@groundsure.com
W: www.groundsure.com

© Crown copyright and database rights 2024 Ordnance Survey 100035207

Production date: 17 June 2025

Map legend available at:
www.groundsure.com/sites/default/files/groundsure_legend.pdf

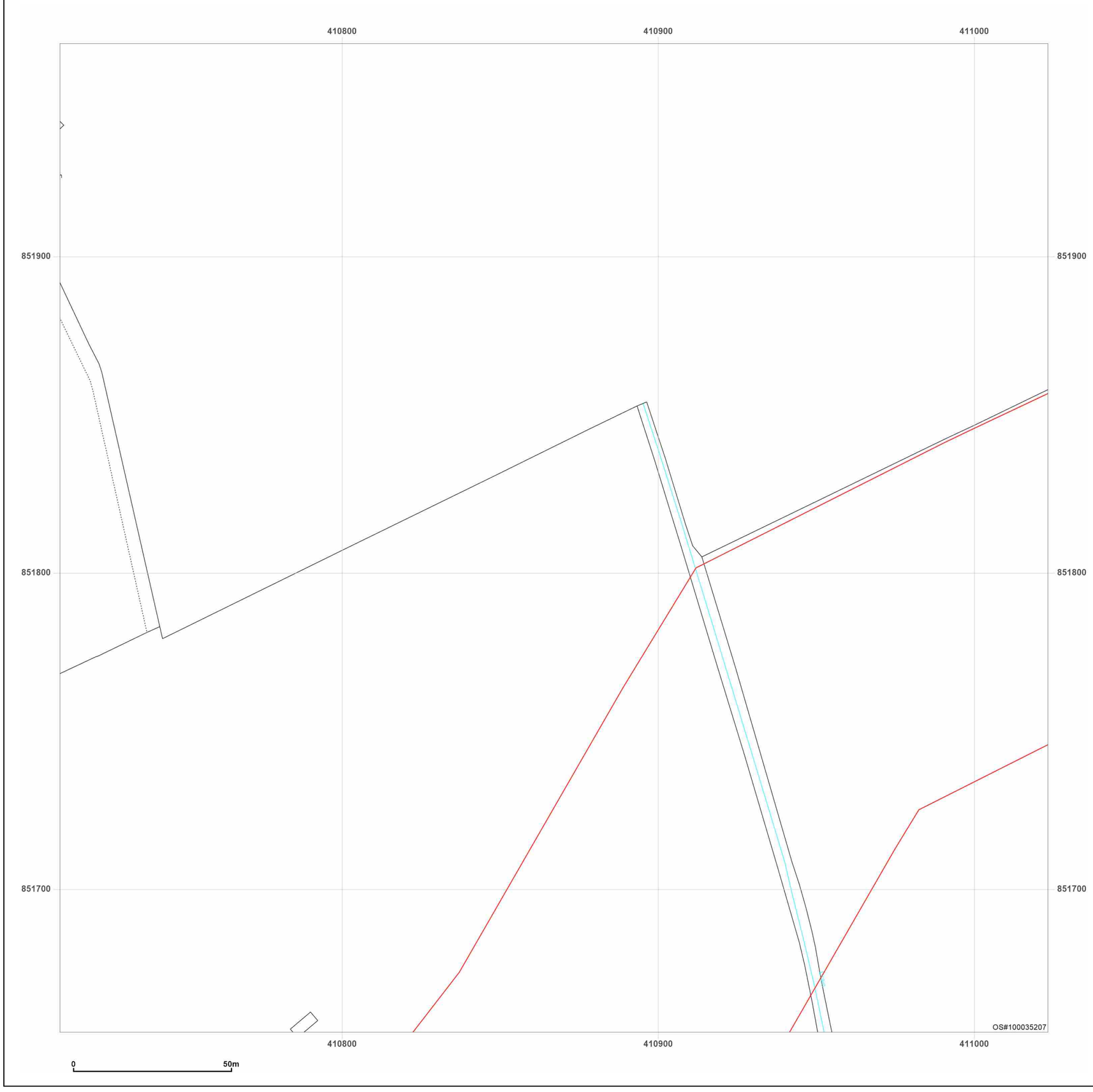


**Site Details:**

Peterhead

**Client Ref:** P114176UK001
**Report Ref:** WSP-AKM-TL7-4RJ-QFX_Landline_17_25
**Grid Ref:** 410867, 851811

**Map Name:** LandLine

**Map date:** **2003**

**Scale:** 1:1,250

**Printed at:** 1:1,250

N
W E
S




Groundsure INSIGHTS

Powered by

Produced by
Groundsure Insights
T: 08444 159000
E: info@groundsure.com
W: www.groundsure.com

© Crown copyright and database rights 2024 Ordnance Survey 100035207

Production date: 17 June 2025

Map legend available at:
www.groundsure.com/sites/default/files/groundsure_legend.pdf

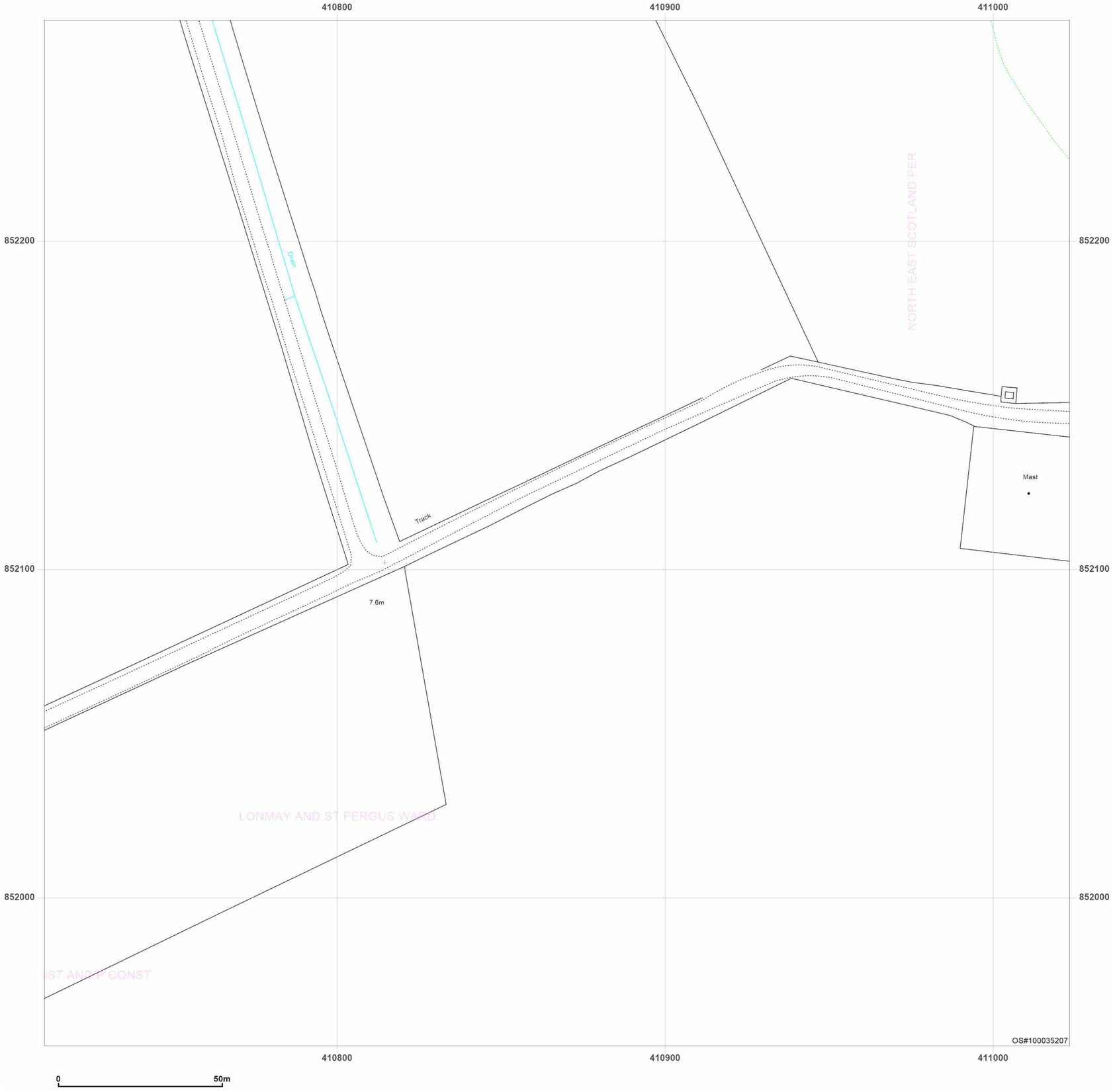


**Site Details:**

Peterhead

**Client Ref:** P114176UK001
**Report Ref:** WSP-AKM-TL7-4RJ-QFX_Landline_17_26
**Grid Ref:** 410867, 852111

**Map Name:** LandLine
**Map date:** **2003**
**Scale:** 1:1,250
**Printed at:** 1:1,250

N
W E
S




Groundsure INSIGHTS

Powered by OS

Produced by
Groundsure Insights
T: 08444 159000
E: info@groundsure.com
W: www.groundsure.com

© Crown copyright and database rights 2024 Ordnance Survey 100035207

Production date: 17 June 2025

Map legend available at:
www.groundsure.com/sites/default/files/groundsure_legend.pdf

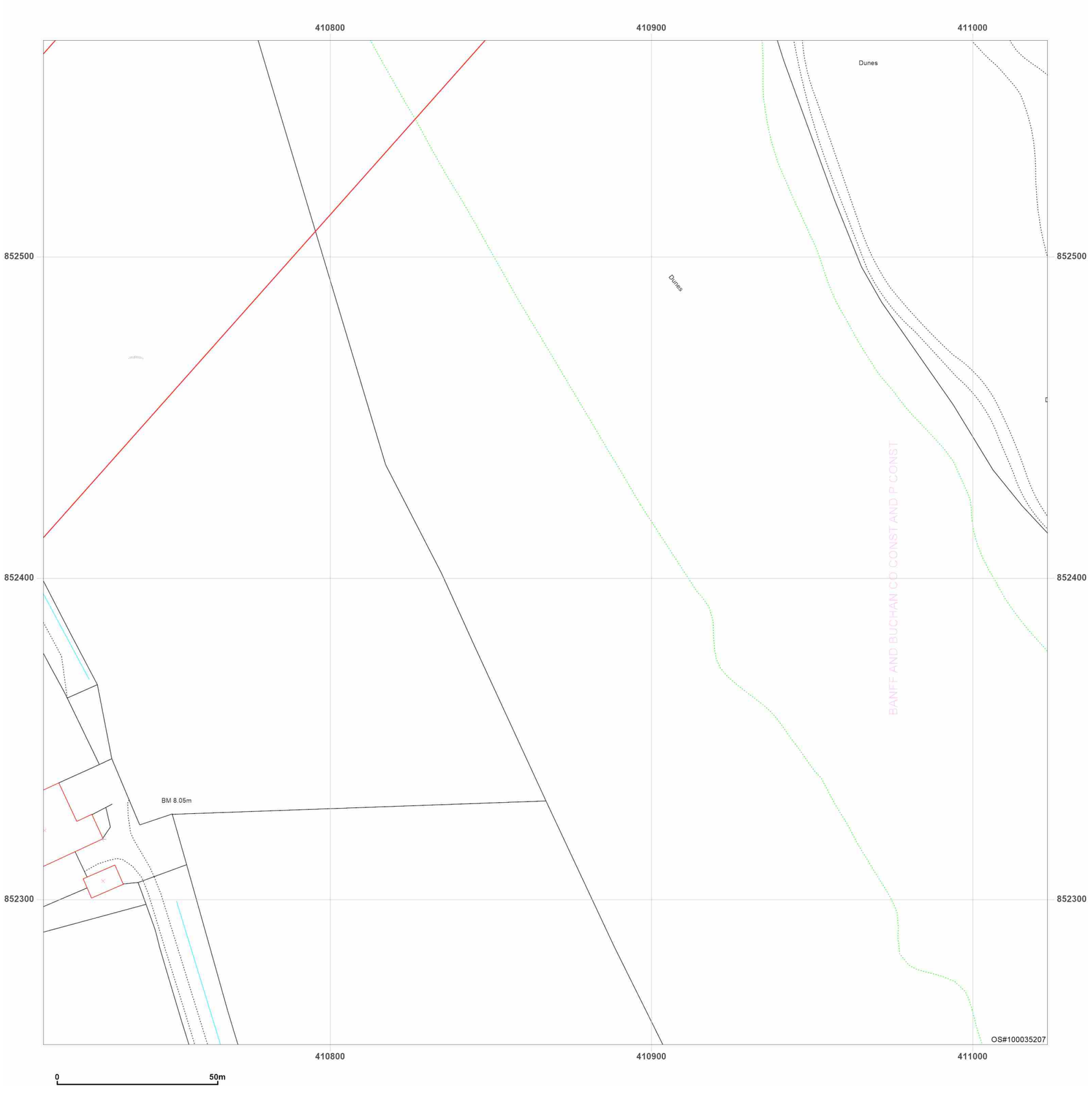


**Site Details:**

Peterhead

**Client Ref:** P114176UK001
**Report Ref:** WSP-AKM-TL7-4RJ-QFX_Landline_17_27
**Grid Ref:** 410867, 852411

**Map Name:** LandLine
**Map date:** **2003**
**Scale:** 1:1,250
**Printed at:** 1:1,250

N
W E
S




Groundsure INSIGHTS

Powered by OS

Produced by
Groundsure Insights
T: 08444 159000
E: info@groundsure.com
W: www.groundsure.com

© Crown copyright and database rights 2024 Ordnance Survey 100035207

Production date: 17 June 2025

Map legend available at:
www.groundsure.com/sites/default/files/groundsure_legend.pdf




**Site Details:**

Peterhead

**Client Ref:** P114176UK001
**Report Ref:** WSP-AKM-TL7-4RJ-QFX_Landline_17_28
**Grid Ref:** 410867, 852711

**Map Name:** LandLine
**Map date:** **2003**
**Scale:** 1:1,250
**Printed at:** 1:1,250

N
W E
S

2003

Produced by
Groundsure Insights
T: 08444 159000
E: info@groundsure.com
W: www.groundsure.com

© Crown copyright and database rights 2024 Ordnance Survey 100035207

Production date: 17 June 2025

Map legend available at:
www.groundsure.com/sites/default/files/groundsure_legend.pdf

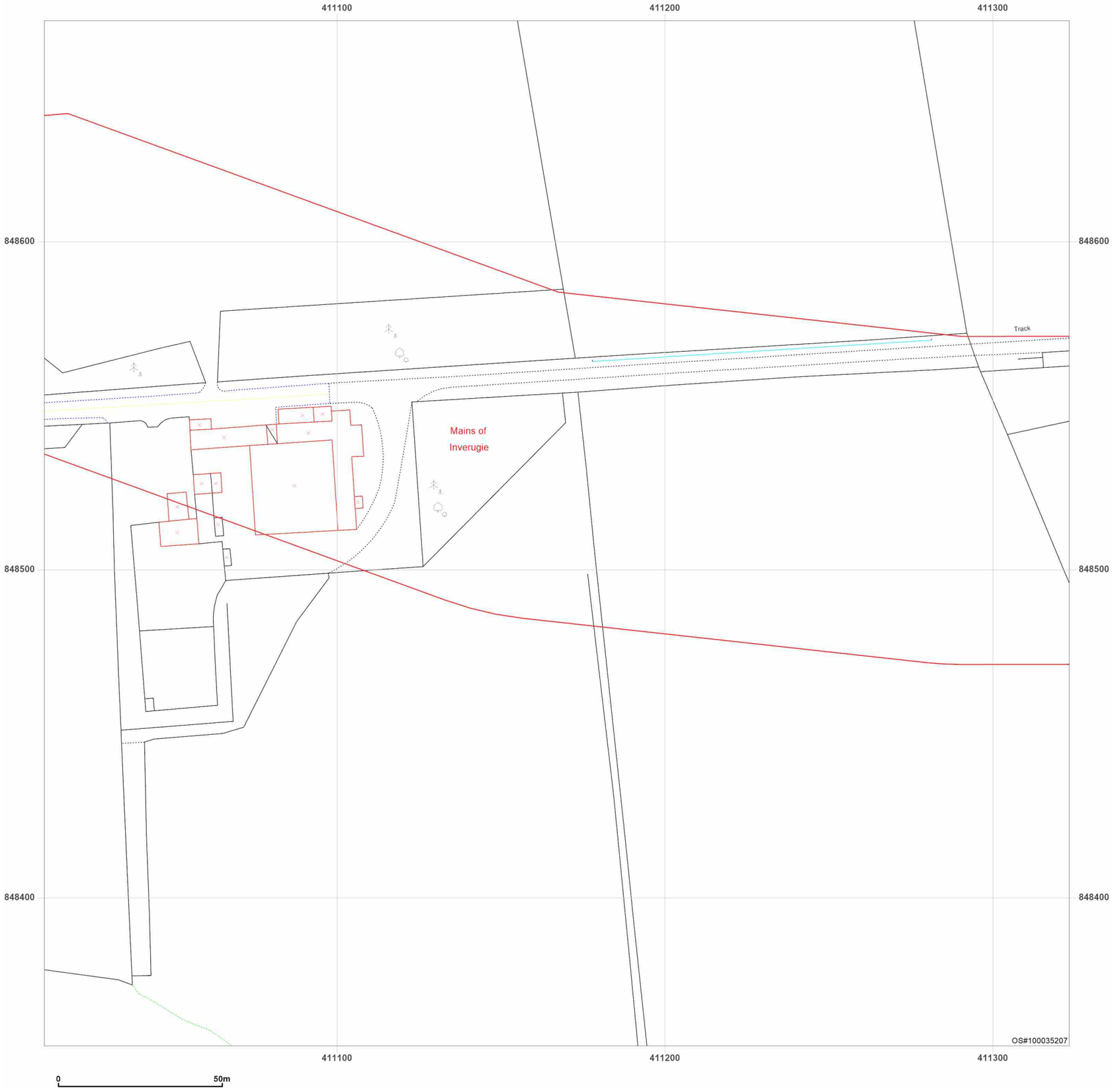


**Site Details:**

Peterhead

**Client Ref:** P114176UK001
**Report Ref:** WSP-AKM-TL7-4RJ-QFX_Landline_18_14
**Grid Ref:** 411167, 848511

**Map Name:** LandLine
**Map date:** **2003**
**Scale:** 1:1,250
**Printed at:** 1:1,250

N
W E
S




Groundsure INSIGHTS

Powered by OS

Produced by
Groundsure Insights
T: 08444 159000
E: info@groundsure.com
W: www.groundsure.com

© Crown copyright and database rights 2024 Ordnance Survey 100035207

Production date: 17 June 2025

Map legend available at:
www.groundsure.com/sites/default/files/groundsure_legend.pdf

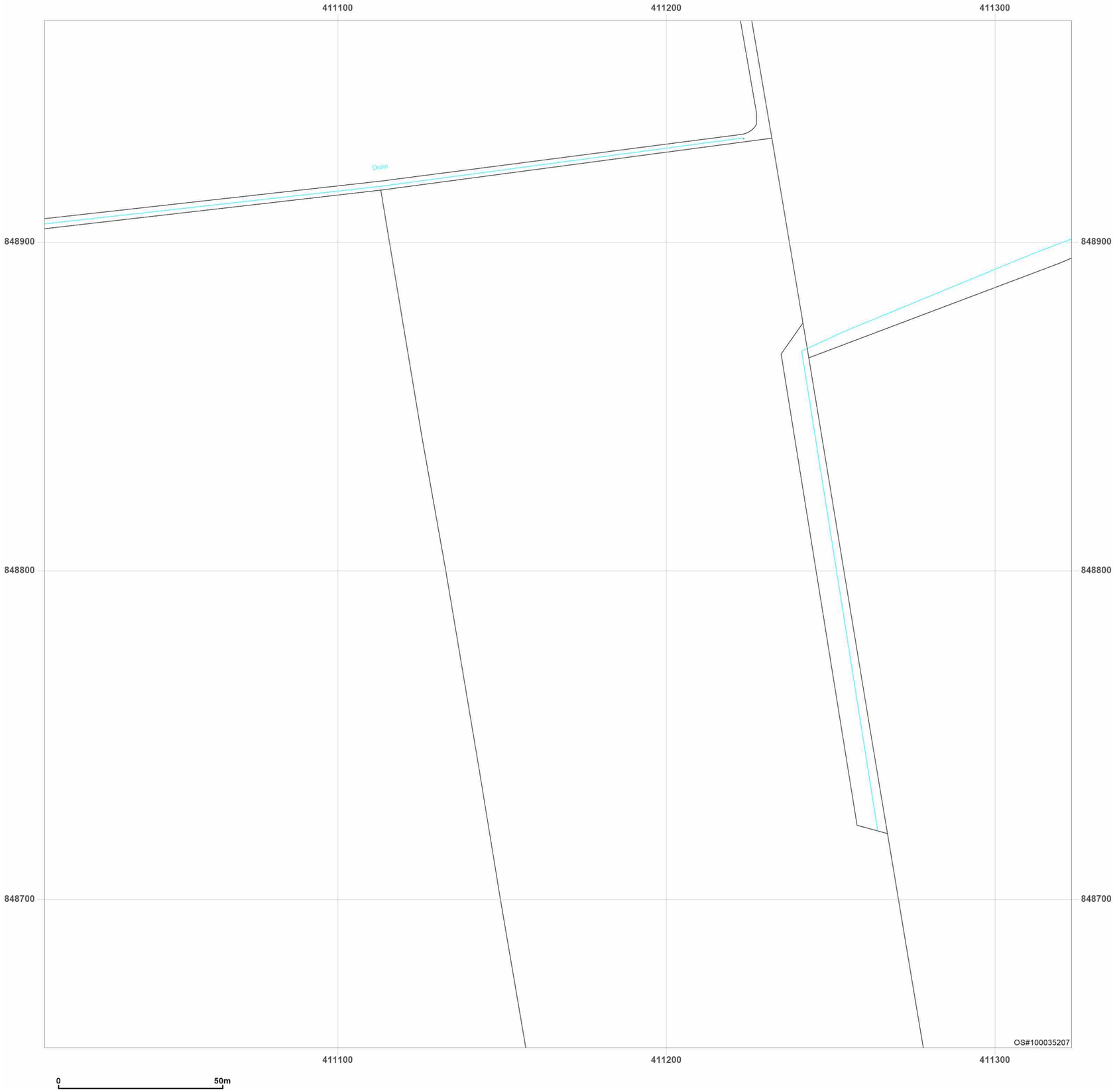


**Site Details:**

Peterhead

**Client Ref:** P114176UK001
**Report Ref:** WSP-AKM-TL7-4RJ-QFX_Landline_18_15
**Grid Ref:** 411167, 848811

**Map Name:** LandLine
**Map date:** **2003**
**Scale:** 1:1,250
**Printed at:** 1:1,250

N
W E
S




Groundsure INSIGHTS

Powered by OS

Produced by
Groundsure Insights
T: 08444 159000
E: info@groundsure.com
W: www.groundsure.com

© Crown copyright and database rights 2024 Ordnance Survey 100035207

Production date: 17 June 2025

Map legend available at:
www.groundsure.com/sites/default/files/groundsure_legend.pdf

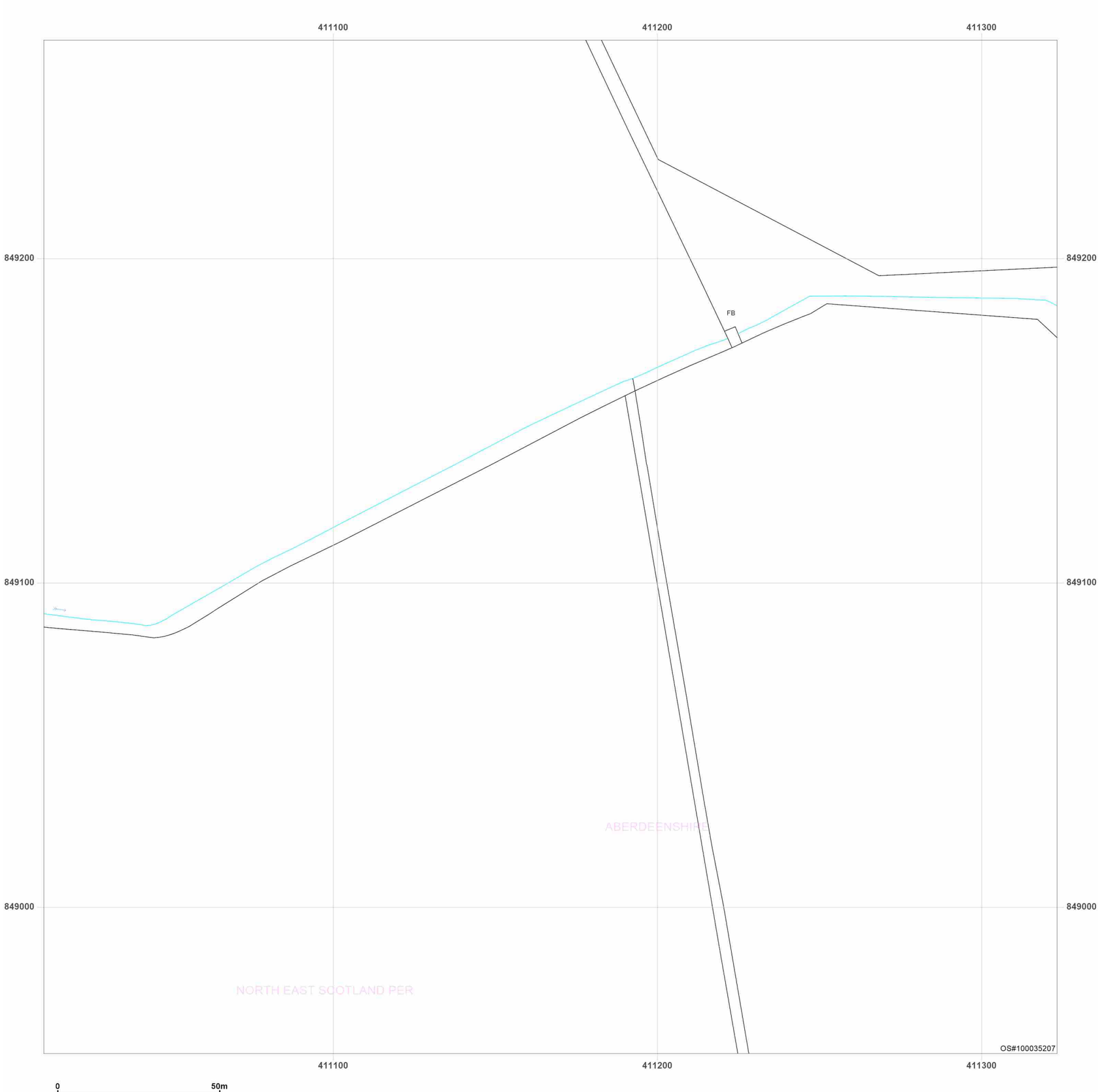


**Site Details:**

Peterhead

**Client Ref:** P114176UK001
**Report Ref:** WSP-AKM-TL7-4RJ-QFX_Landline_18_16
**Grid Ref:** 411167, 849111

**Map Name:** LandLine

**Map date:** **2003**

**Scale:** 1:1,250

**Printed at:** 1:1,250

N
W E
S




Groundsure INSIGHTS

Powered by OS

Produced by
Groundsure Insights
T: 08444 159000
E: info@groundsure.com
W: www.groundsure.com

© Crown copyright and database rights 2024 Ordnance Survey 100035207

Production date: 17 June 2025

Map legend available at:
www.groundsure.com/sites/default/files/groundsure_legend.pdf

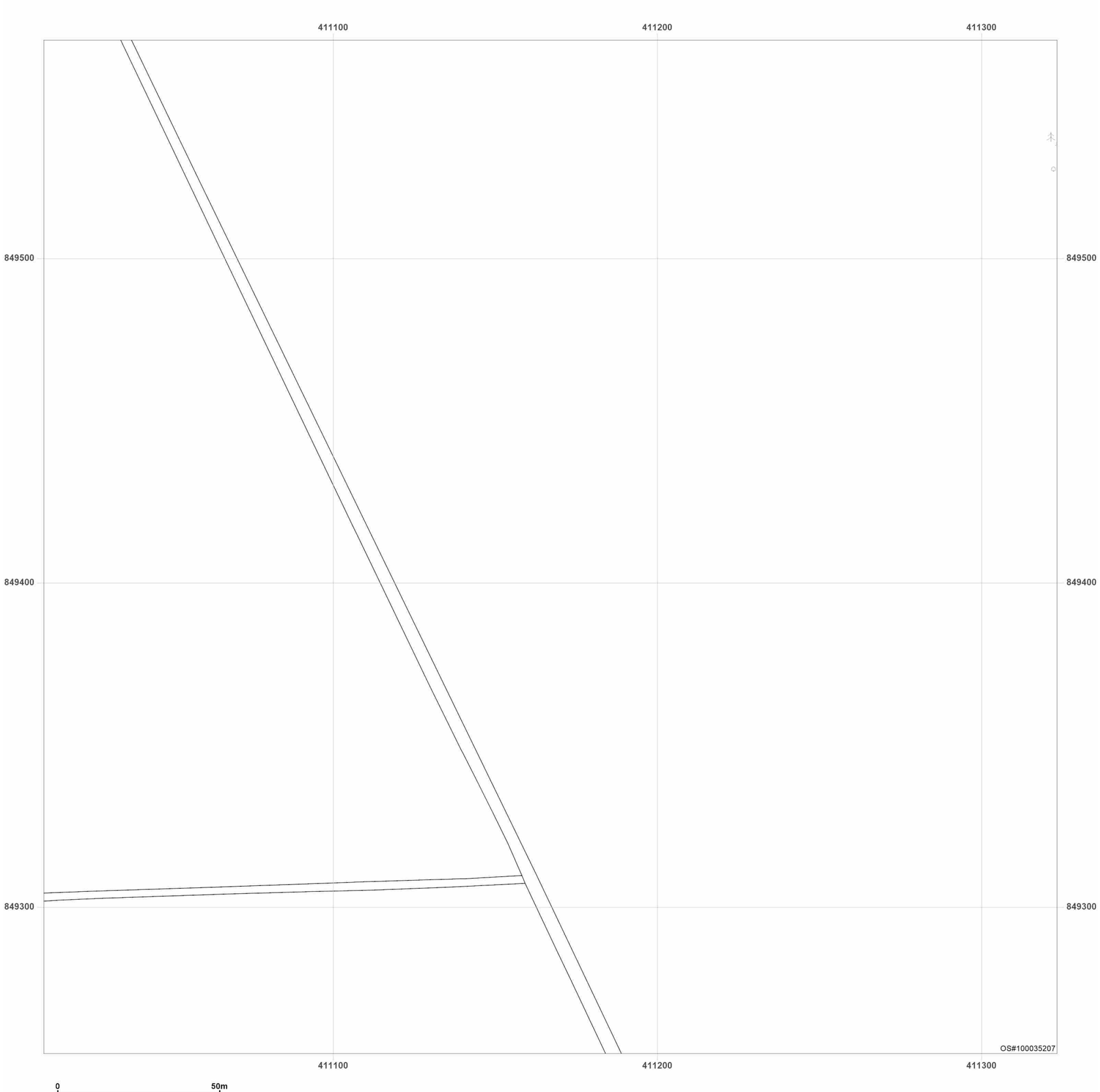


**Site Details:**

Peterhead

**Client Ref:** P114176UK001
**Report Ref:** WSP-AKM-TL7-4RJ-QFX_Landline_18_17
**Grid Ref:** 411167, 849411

**Map Name:** LandLine
**Map date:** **2003**
**Scale:** 1:1,250
**Printed at:** 1:1,250

N
W E
S




Groundsure INSIGHTS

Powered by OS

Produced by
Groundsure Insights
T: 08444 159000
E: info@groundsure.com
W: www.groundsure.com

© Crown copyright and database rights 2024 Ordnance Survey 100035207

Production date: 17 June 2025

Map legend available at:
www.groundsure.com/sites/default/files/groundsure_legend.pdf

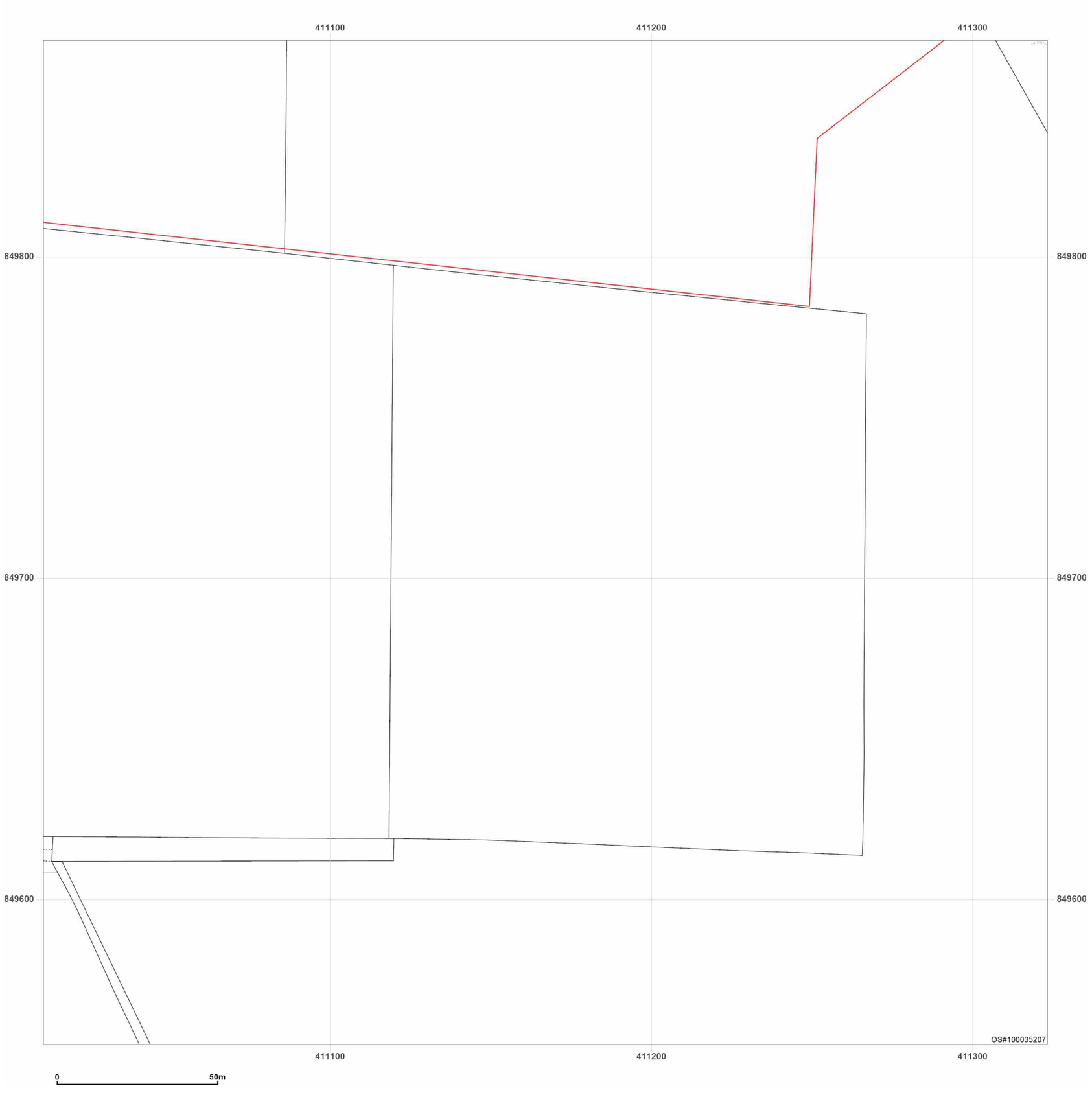


**Site Details:**

Peterhead

**Client Ref:** P114176UK001
**Report Ref:** WSP-AKM-TL7-4RJ-QFX_Landline_18_18
**Grid Ref:** 411167, 849711

**Map Name:** LandLine
**Map date:** **2003**
**Scale:** 1:1,250
**Printed at:** 1:1,250

N
W E
S




Groundsure INSIGHTS

Powered by OS

Produced by
Groundsure Insights
T: 08444 159000
E: info@groundsure.com
W: www.groundsure.com

© Crown copyright and database rights 2024 Ordnance Survey 100035207

Production date: 17 June 2025

Map legend available at:
www.groundsure.com/sites/default/files/groundsure_legend.pdf

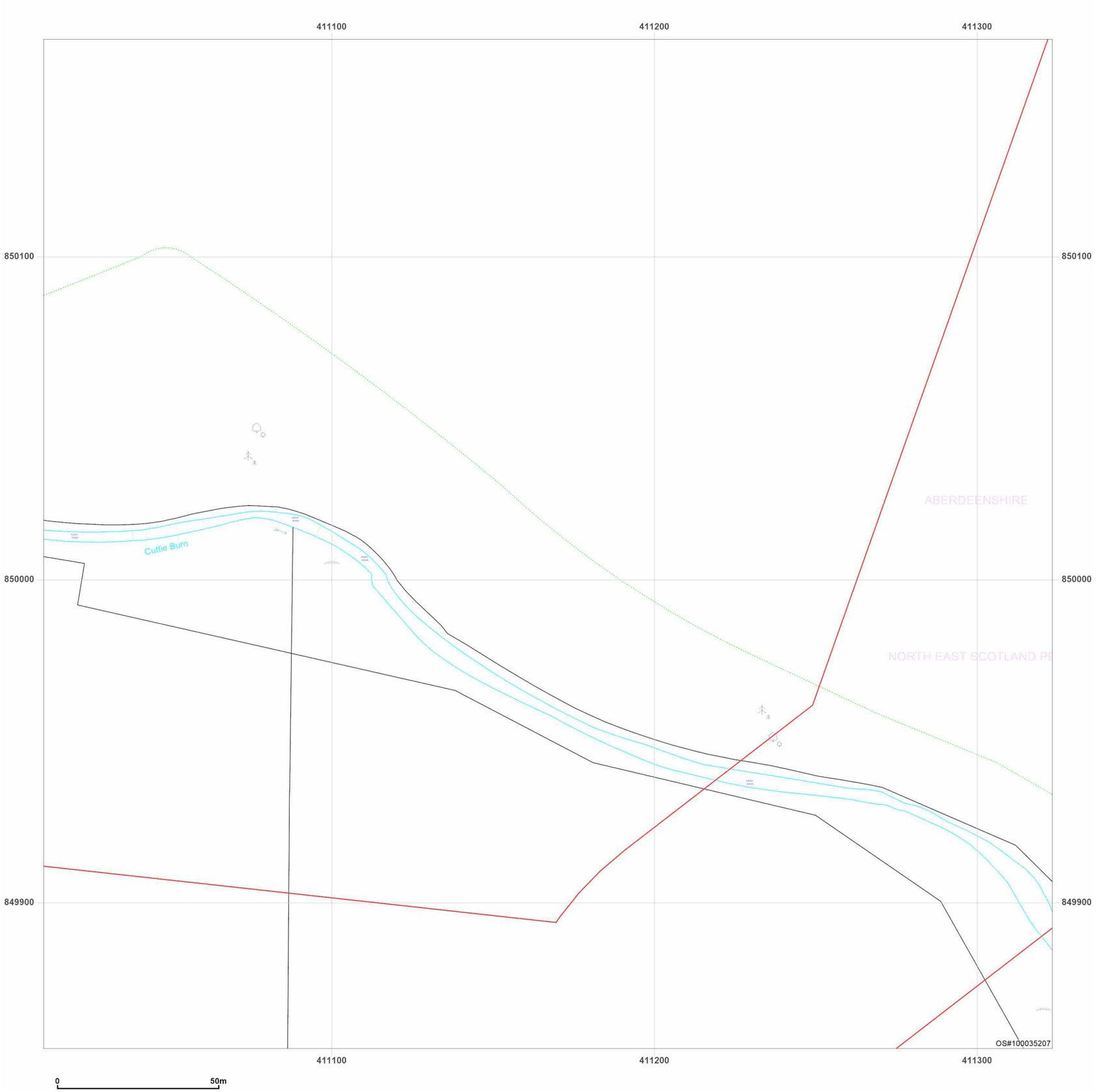


**Site Details:**

Peterhead

**Client Ref:** P114176UK001
**Report Ref:** WSP-AKM-TL7-4RJ-QFX_Landline_18_19
**Grid Ref:** 411167, 850011

**Map Name:** LandLine

**Map date:** **2003**

**Scale:** 1:1,250

**Printed at:** 1:1,250

N
W E
S




Groundsure INSIGHTS

Produced by
Groundsure Insights
T: 08444 159000
E: info@groundsure.com
W: www.groundsure.com

Powered by OS

© Crown copyright and database rights 2024 Ordnance Survey 100035207

Production date: 17 June 2025

Map legend available at:
www.groundsure.com/sites/default/files/groundsure_legend.pdf

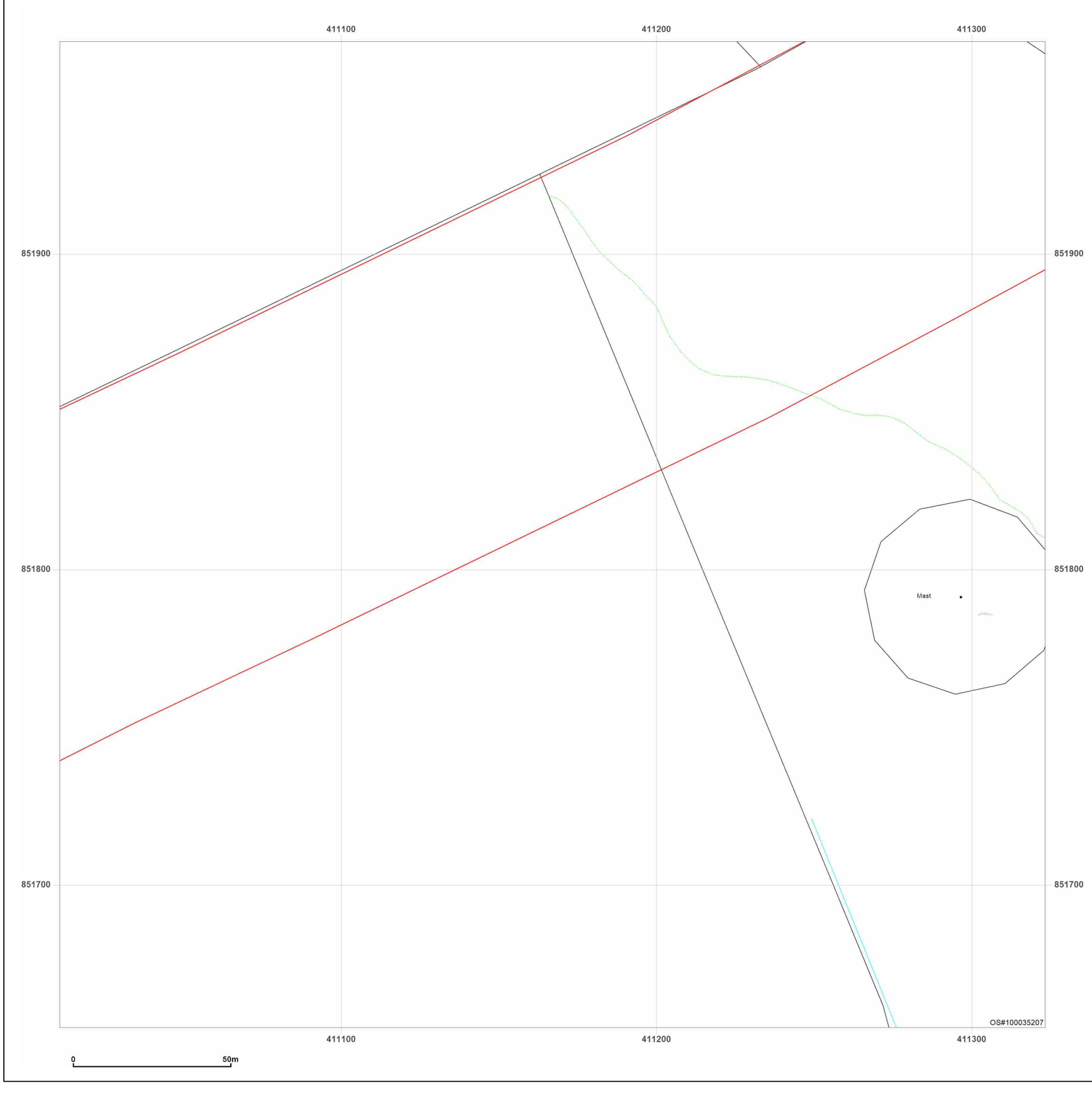


**Site Details:**

Peterhead

**Client Ref:** P114176UK001
**Report Ref:** WSP-AKM-TL7-4RJ-QFX_Landline_18_25
**Grid Ref:** 411167, 851811

**Map Name:** LandLine

**Map date:** **2003**

**Scale:** 1:1,250

**Printed at:** 1:1,250

N
W E
S

2003

Groundsure INSIGHTS

Powered by OS

Produced by
Groundsure Insights
T: 08444 159000
E: info@groundsure.com
W: www.groundsure.com

© Crown copyright and database rights 2024 Ordnance Survey 100035207

Production date: 17 June 2025

Map legend available at:
www.groundsure.com/sites/default/files/groundsure_legend.pdf




**Site Details:**

Peterhead

**Client Ref:** P114176UK001
**Report Ref:** WSP-AKM-TL7-4RJ-QFX_Landline_18_26
**Grid Ref:** 411167, 852111

**Map Name:** LandLine
**Map date:** **2003**
**Scale:** 1:1,250
**Printed at:** 1:1,250

N
W E
S




Groundsure INSIGHTS

Powered by OS

Produced by
Groundsure Insights
T: 08444 159000
E: info@groundsure.com
W: www.groundsure.com

© Crown copyright and database rights 2024 Ordnance Survey 100035207

Production date: 17 June 2025

Map legend available at:
www.groundsure.com/sites/default/files/groundsure_legend.pdf

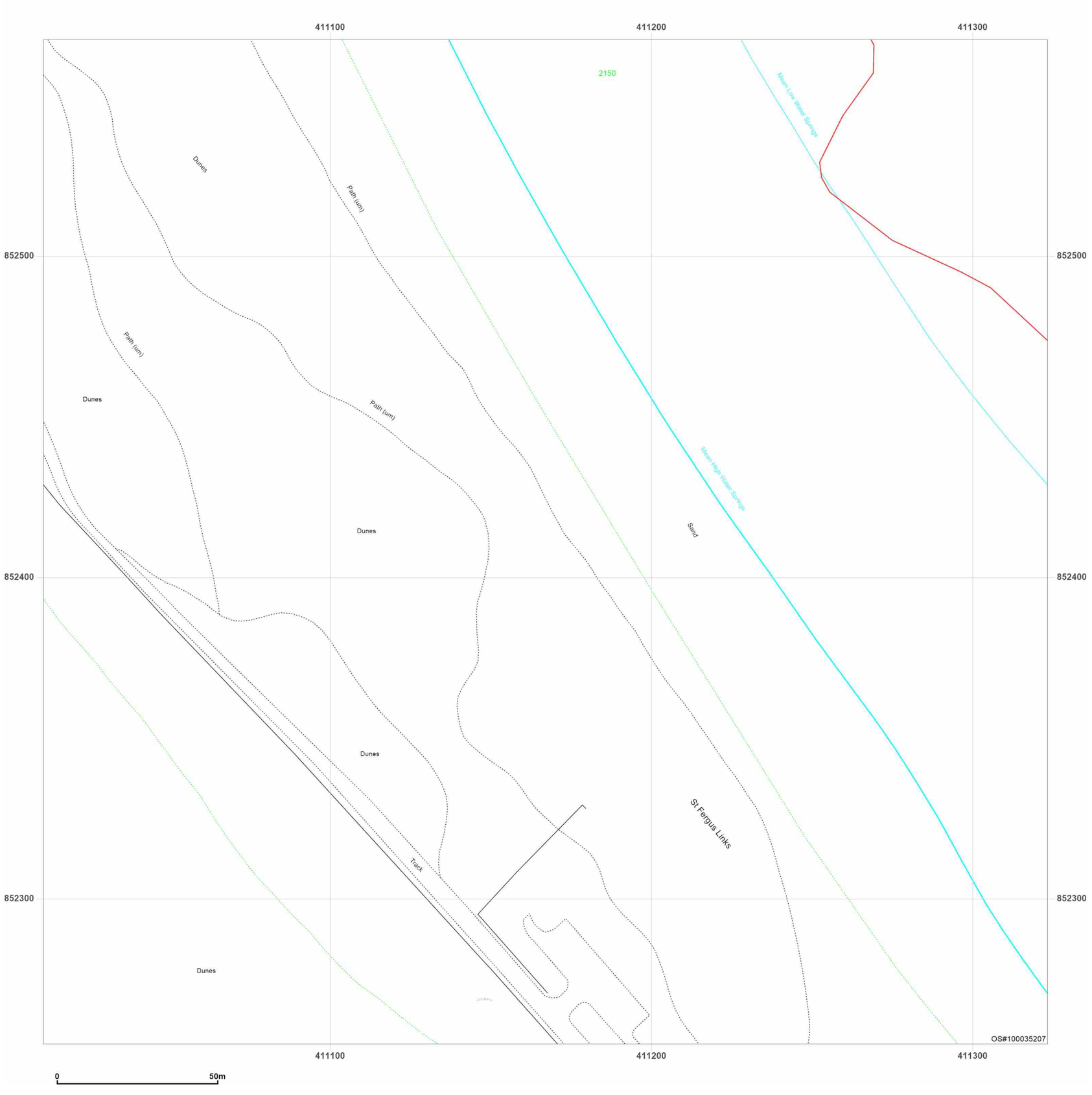


**Site Details:**

Peterhead

**Client Ref:** P114176UK001
**Report Ref:** WSP-AKM-TL7-4RJ-QFX_Landline_18_27
**Grid Ref:** 411167, 852411

**Map Name:** LandLine
**Map date:** **2003**
**Scale:** 1:1,250
**Printed at:** 1:1,250

N
W E
S




Groundsure INSIGHTS

Powered by OS

Produced by
Groundsure Insights
T: 08444 159000
E: info@groundsure.com
W: www.groundsure.com

© Crown copyright and database rights 2024 Ordnance Survey 100035207

Production date: 17 June 2025

Map legend available at:
www.groundsure.com/sites/default/files/groundsure_legend.pdf

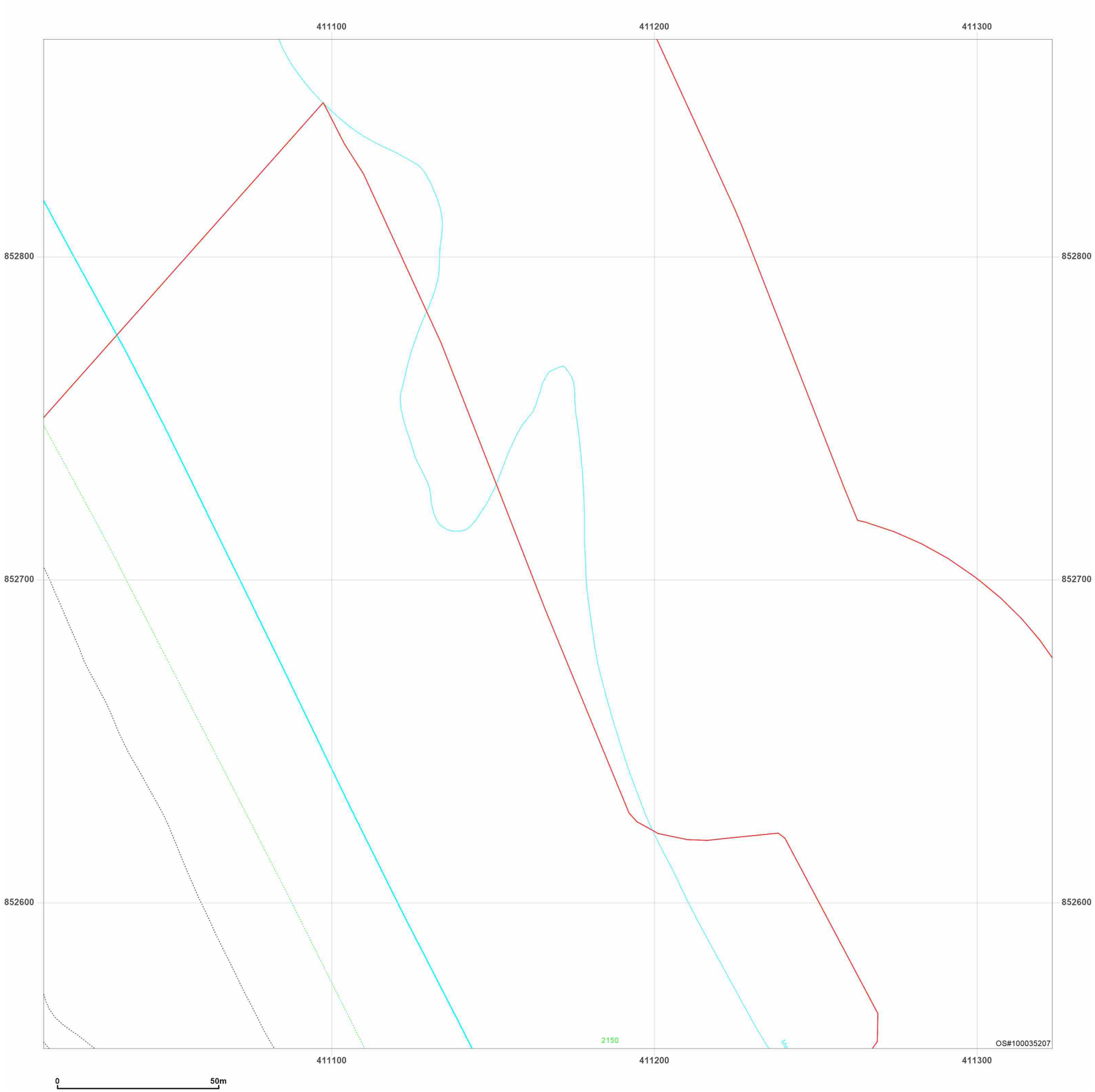


wsp

**Site Details:**

Peterhead

**Client Ref:** P114176UK001
**Report Ref:** WSP-AKM-TL7-4RJ-QFX_Landline_18_28
**Grid Ref:** 411167, 852711

**Map Name:** LandLine

**Map date:** **2003**

**Scale:** 1:1,250

**Printed at:** 1:1,250

N
W E
S

2003

Groundsure INSIGHTS

Powered by OS

Produced by
Groundsure Insights
T: 08444 159000
E: info@groundsure.com
W: www.groundsure.com

© Crown copyright and database rights 2024 Ordnance Survey 100035207

Production date: 17 June 2025

Map legend available at:
www.groundsure.com/sites/default/files/groundsure_legend.pdf

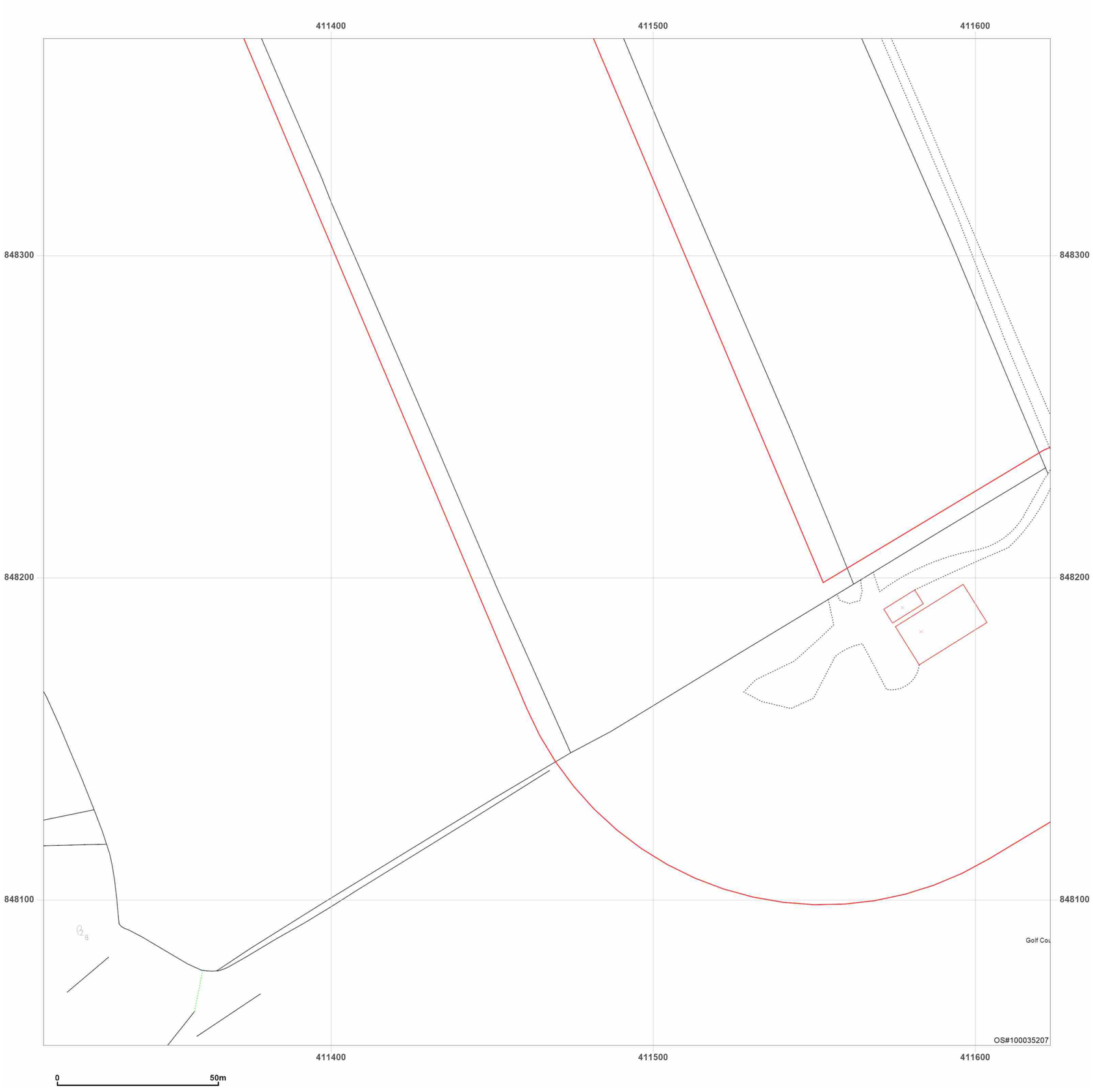


**Site Details:**

Peterhead

**Client Ref:** P114176UK001
**Report Ref:** WSP-AKM-TL7-4RJ-QFX_Landline_19_13
**Grid Ref:** 411467, 848211

**Map Name:** LandLine
**Map date:** **2003**
**Scale:** 1:1,250
**Printed at:** 1:1,250

N
W E
S




Groundsure INSIGHTS

Produced by
Groundsure Insights
T: 08444 159000
E: info@groundsure.com
W: www.groundsure.com

Powered by OS

© Crown copyright and database rights 2024 Ordnance Survey 100035207

Production date: 17 June 2025

Map legend available at:
www.groundsure.com/sites/default/files/groundsure_legend.pdf

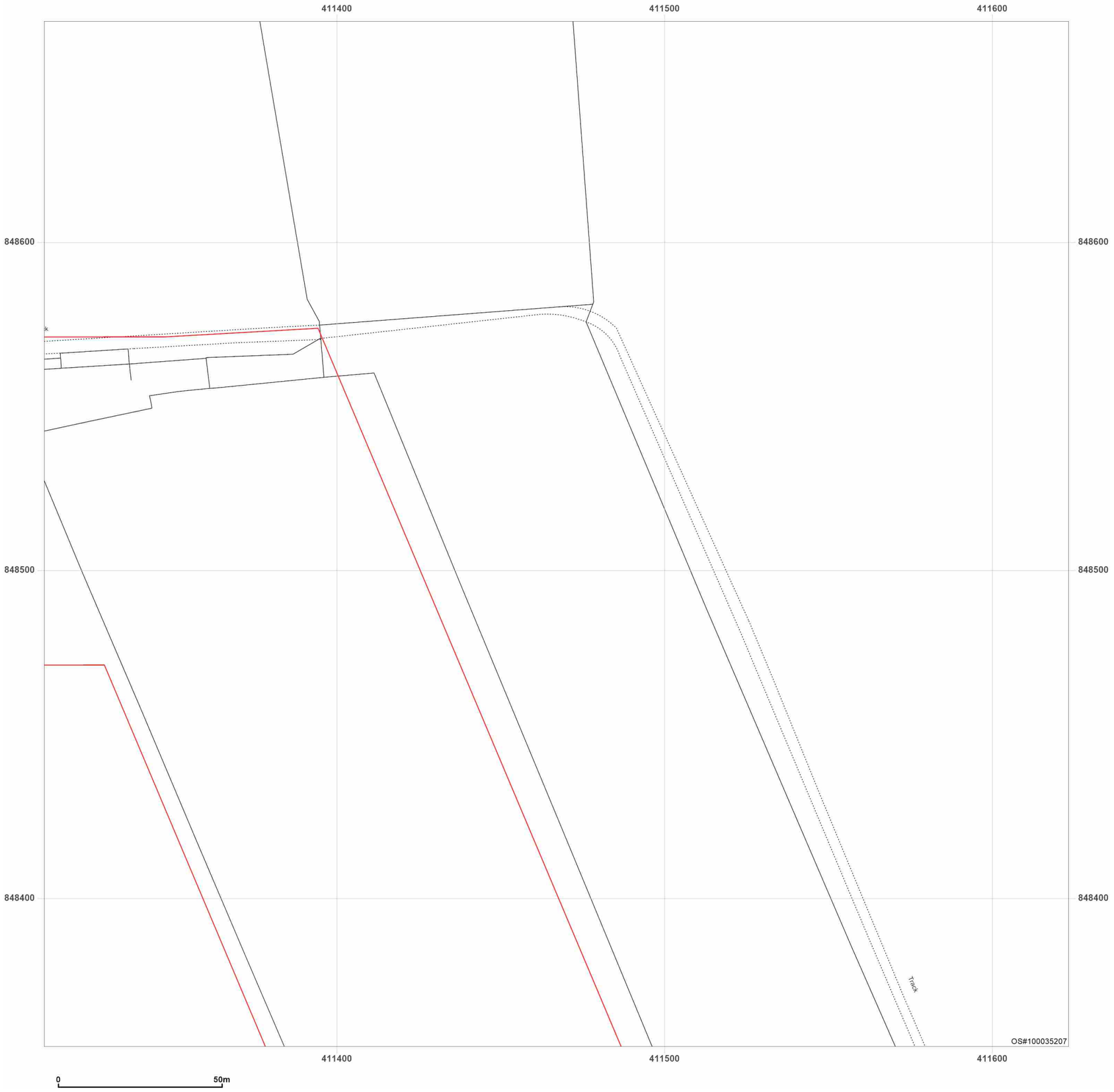


**Site Details:**

Peterhead

**Client Ref:** P114176UK001
**Report Ref:** WSP-AKM-TL7-4RJ-QFX_Landline_19_14
**Grid Ref:** 411467, 848511

**Map Name:** LandLine

**Map date:** **2003**

**Scale:** 1:1,250

**Printed at:** 1:1,250

N
W E
S




Groundsure INSIGHTS

Powered by OS

Produced by
Groundsure Insights
T: 08444 159000
E: info@groundsure.com
W: www.groundsure.com

© Crown copyright and database rights 2024 Ordnance Survey 100035207

Production date: 17 June 2025

Map legend available at:
www.groundsure.com/sites/default/files/groundsure_legend.pdf

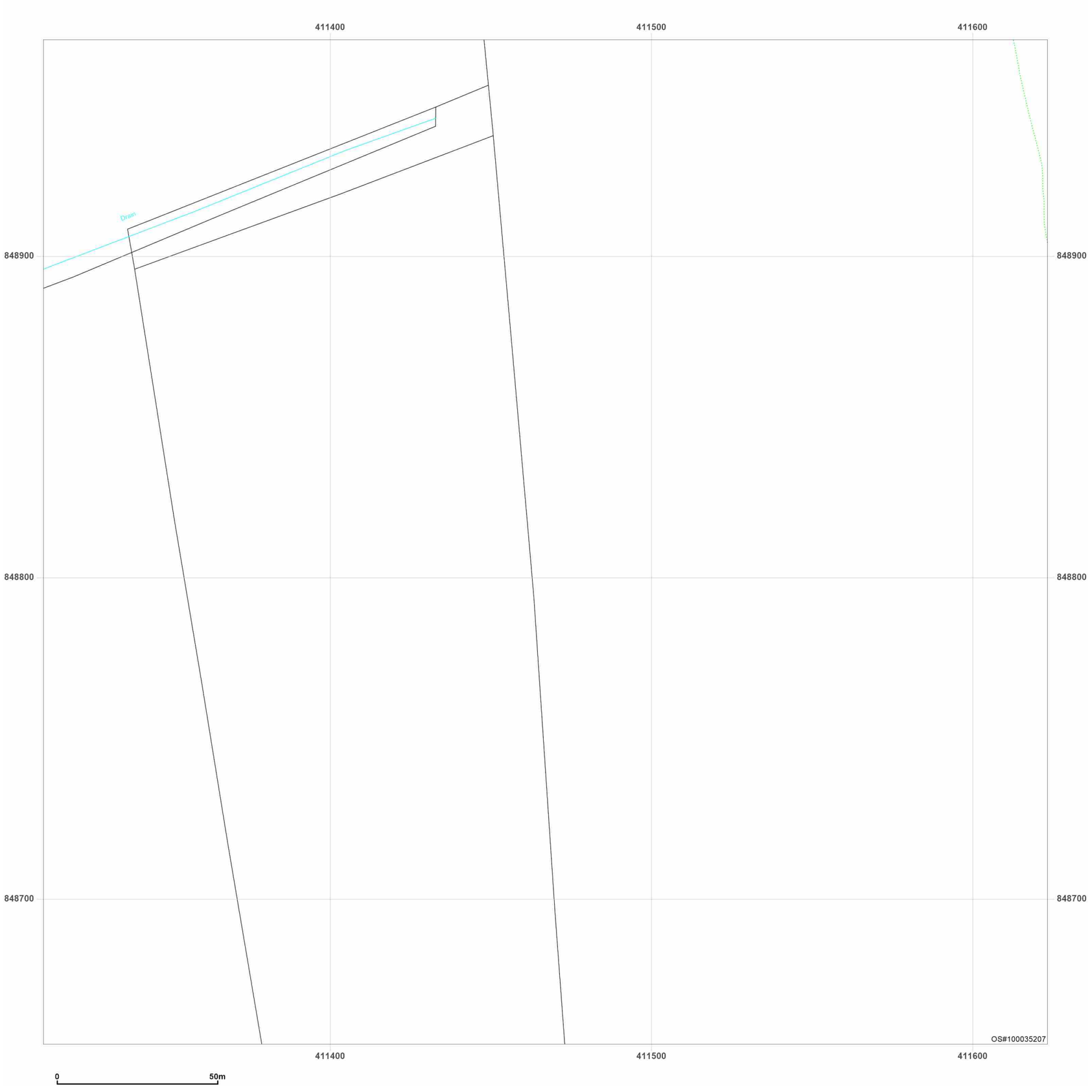


**Site Details:**

Peterhead

**Client Ref:** P114176UK001
**Report Ref:** WSP-AKM-TL7-4RJ-QFX_Landline_19_15
**Grid Ref:** 411467, 848811

**Map Name:** LandLine
**Map date:** **2003**
**Scale:** 1:1,250
**Printed at:** 1:1,250

N
W E
S

2003

Groundsure INSIGHTS

Powered by OS

Produced by
Groundsure Insights
T: 08444 159000
E: info@groundsure.com
W: www.groundsure.com

© Crown copyright and database rights 2024 Ordnance Survey 100035207

Production date: 17 June 2025

Map legend available at:
www.groundsure.com/sites/default/files/groundsure_legend.pdf

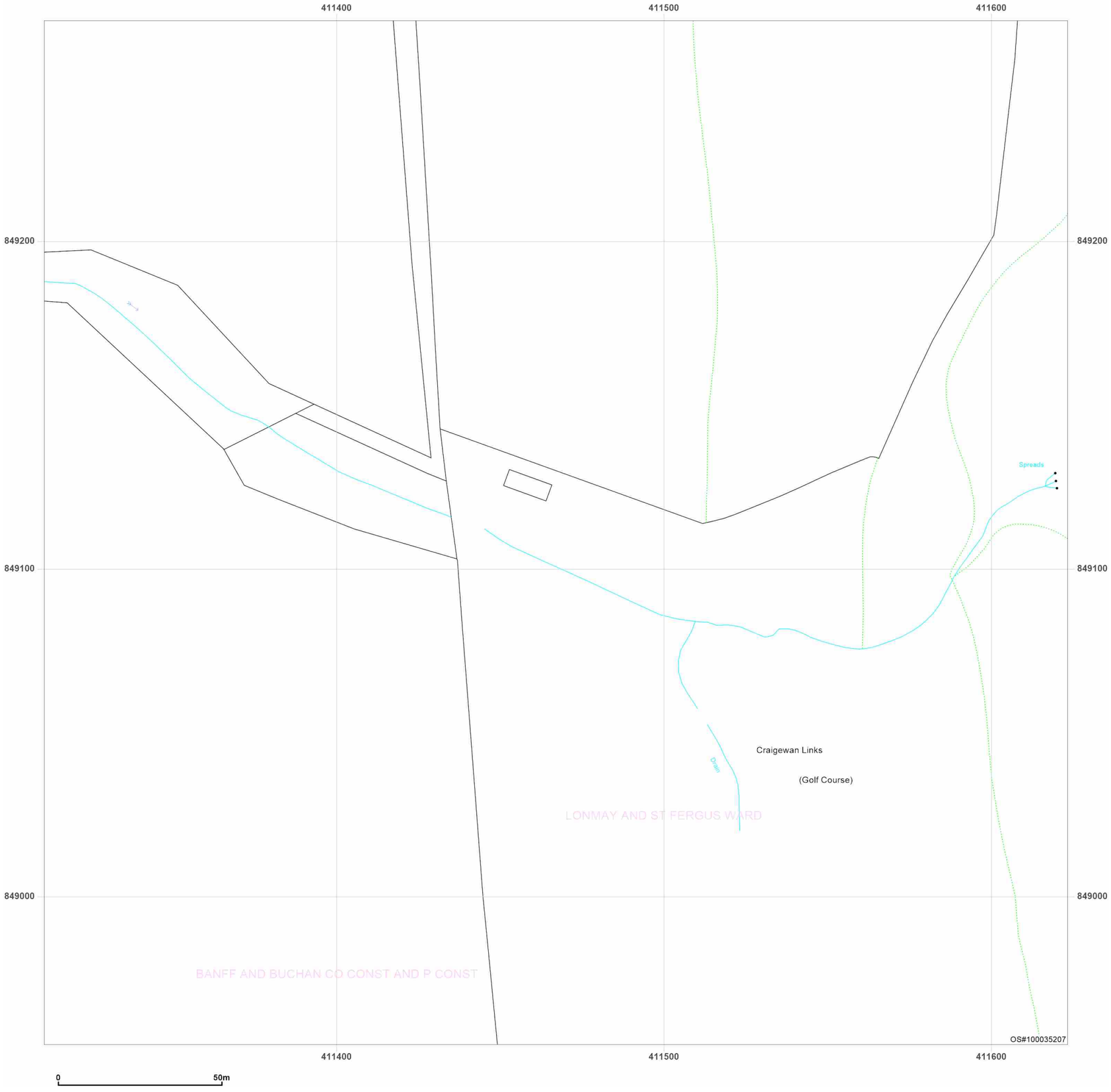


**Site Details:**

Peterhead

**Client Ref:** P114176UK001
**Report Ref:** WSP-AKM-TL7-4RJ-QFX_Landline_19_16
**Grid Ref:** 411467, 849111

**Map Name:** LandLine
**Map date:** **2003**
**Scale:** 1:1,250
**Printed at:** 1:1,250

N
W E
S




Groundsure INSIGHTS

Produced by
Groundsure Insights
T: 08444 159000
E: info@groundsure.com
W: www.groundsure.com

© Crown copyright and database rights 2024 Ordnance Survey 100035207

Production date: 17 June 2025

Map legend available at:
www.groundsure.com/sites/default/files/groundsure_legend.pdf

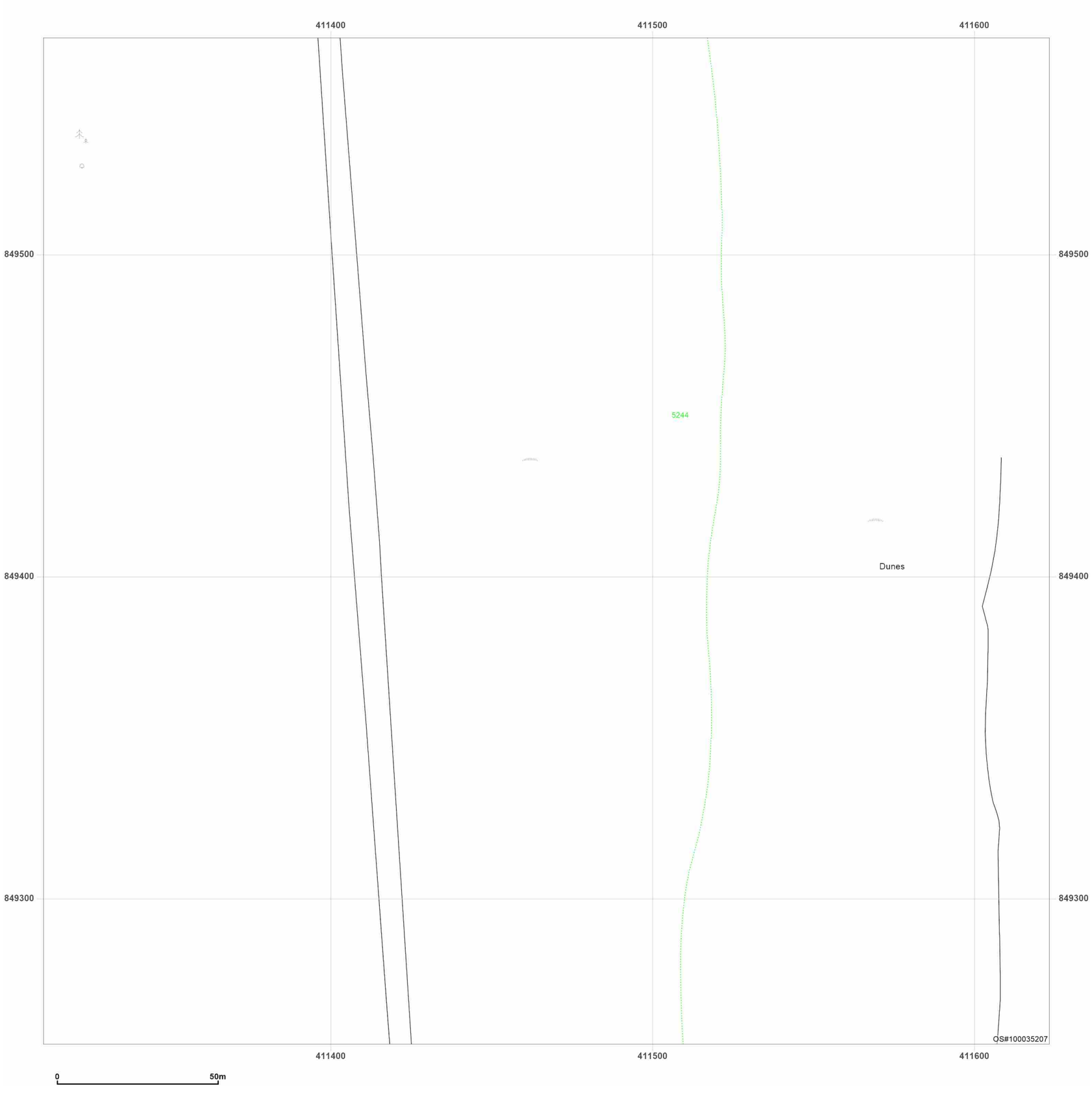


**Site Details:**

Peterhead

**Client Ref:** P114176UK001
**Report Ref:** WSP-AKM-TL7-4RJ-QFX_Landline_19_17
**Grid Ref:** 411467, 849411

**Map Name:** LandLine

**Map date:** **2003**

**Scale:** 1:1,250

**Printed at:** 1:1,250

N
W E
S




Groundsure INSIGHTS

Powered by OS

Produced by
Groundsure Insights
T: 08444 159000
E: info@groundsure.com
W: www.groundsure.com

© Crown copyright and database rights 2024 Ordnance Survey 100035207

Production date: 17 June 2025

Map legend available at:
www.groundsure.com/sites/default/files/groundsure_legend.pdf




**Site Details:**

Peterhead

**Client Ref:** P114176UK001
**Report Ref:** WSP-AKM-TL7-4RJ-QFX_Landline_19_18
**Grid Ref:** 411467, 849711

**Map Name:** LandLine

**Map date:** **2003**

**Scale:** 1:1,250

**Printed at:** 1:1,250

N
W E
S




Groundsure INSIGHTS

Powered by OS

Produced by
Groundsure Insights
T: 08444 159000
E: info@groundsure.com
W: www.groundsure.com

© Crown copyright and database rights 2024 Ordnance Survey 100035207

Production date: 17 June 2025

Map legend available at:
www.groundsure.com/sites/default/files/groundsure_legend.pdf

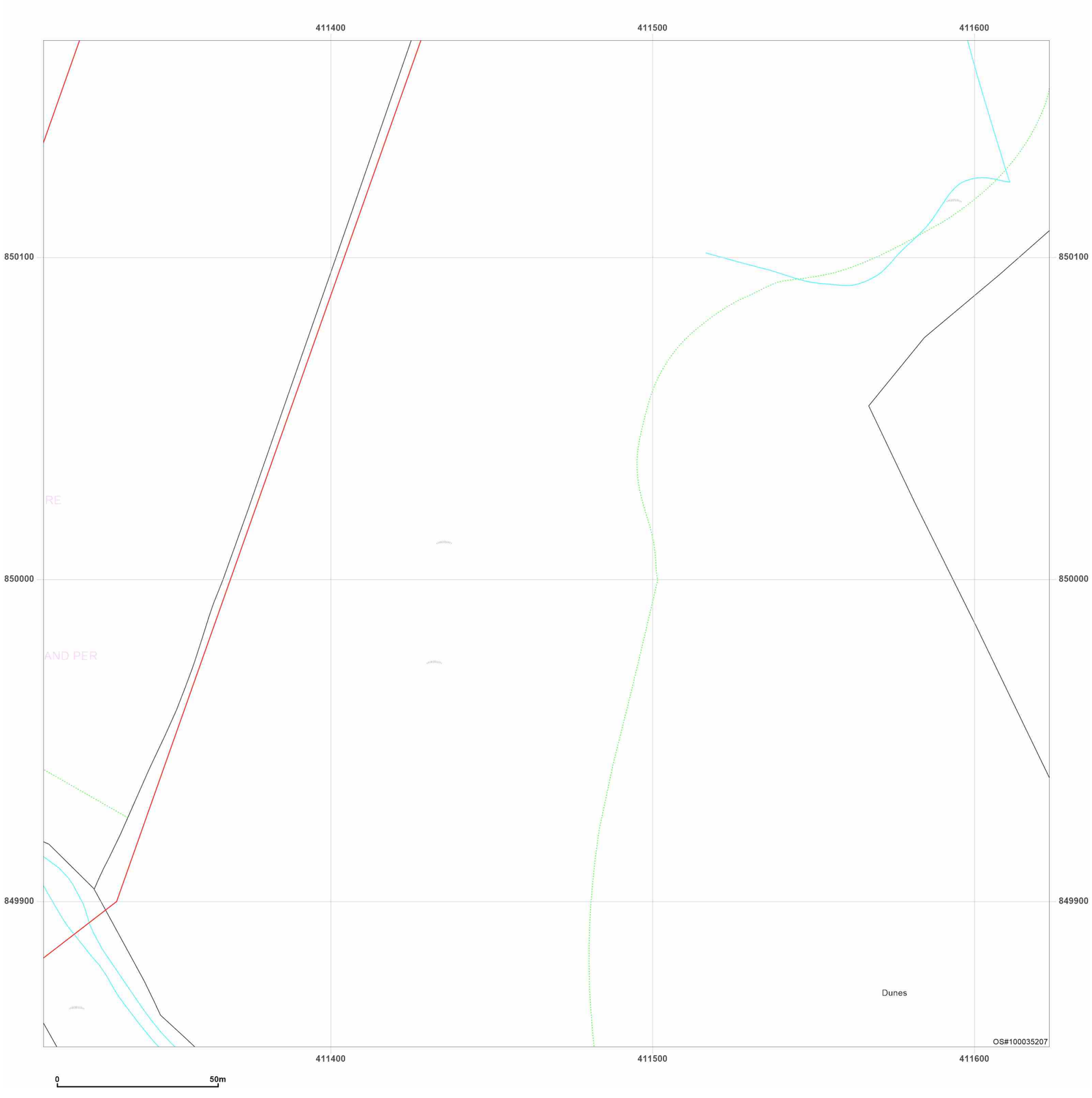


**Site Details:**

Peterhead

**Client Ref:** P114176UK001
**Report Ref:** WSP-AKM-TL7-4RJ-QFX_Landline_19_19
**Grid Ref:** 411467, 850011

**Map Name:** LandLine
**Map date:** **2003**
**Scale:** 1:1,250
**Printed at:** 1:1,250

N
W E
S




Groundsure INSIGHTS

Powered by OS

Produced by
Groundsure Insights
T: 08444 159000
E: info@groundsure.com
W: www.groundsure.com

© Crown copyright and database rights 2024 Ordnance Survey 100035207

Production date: 17 June 2025

Map legend available at:
www.groundsure.com/sites/default/files/groundsure_legend.pdf

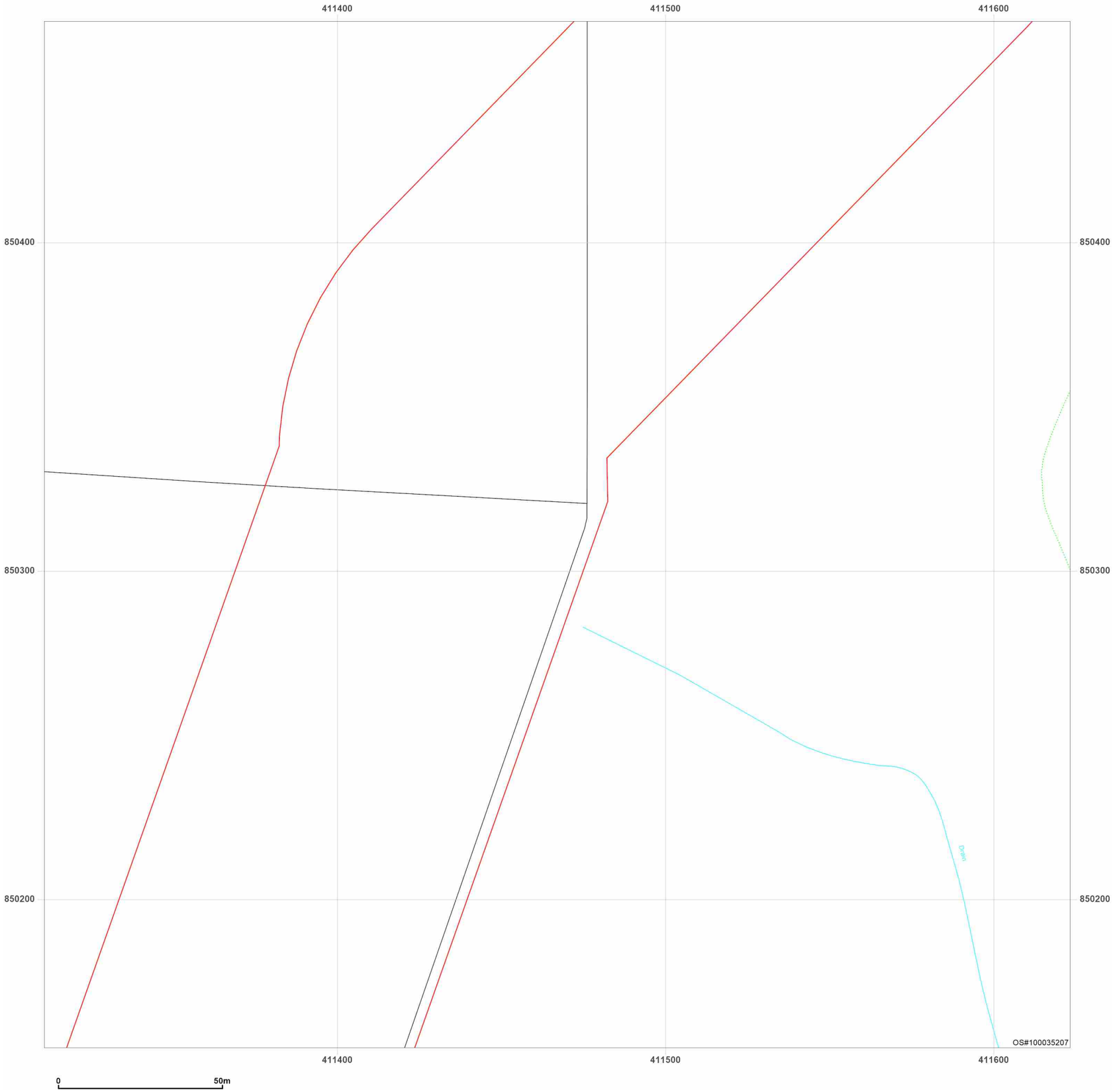


**Site Details:**

Peterhead

**Client Ref:** P114176UK001
**Report Ref:** WSP-AKM-TL7-4RJ-QFX_Landline_19_20
**Grid Ref:** 411467, 850311

**Map Name:** LandLine

**Map date:** **2003**

**Scale:** 1:1,250

**Printed at:** 1:1,250

N
W E
S




Groundsure INSIGHTS

Powered by OS

Produced by
Groundsure Insights
T: 08444 159000
E: info@groundsure.com
W: www.groundsure.com

© Crown copyright and database rights 2024 Ordnance Survey 100035207

Production date: 17 June 2025

Map legend available at:
www.groundsure.com/sites/default/files/groundsure_legend.pdf

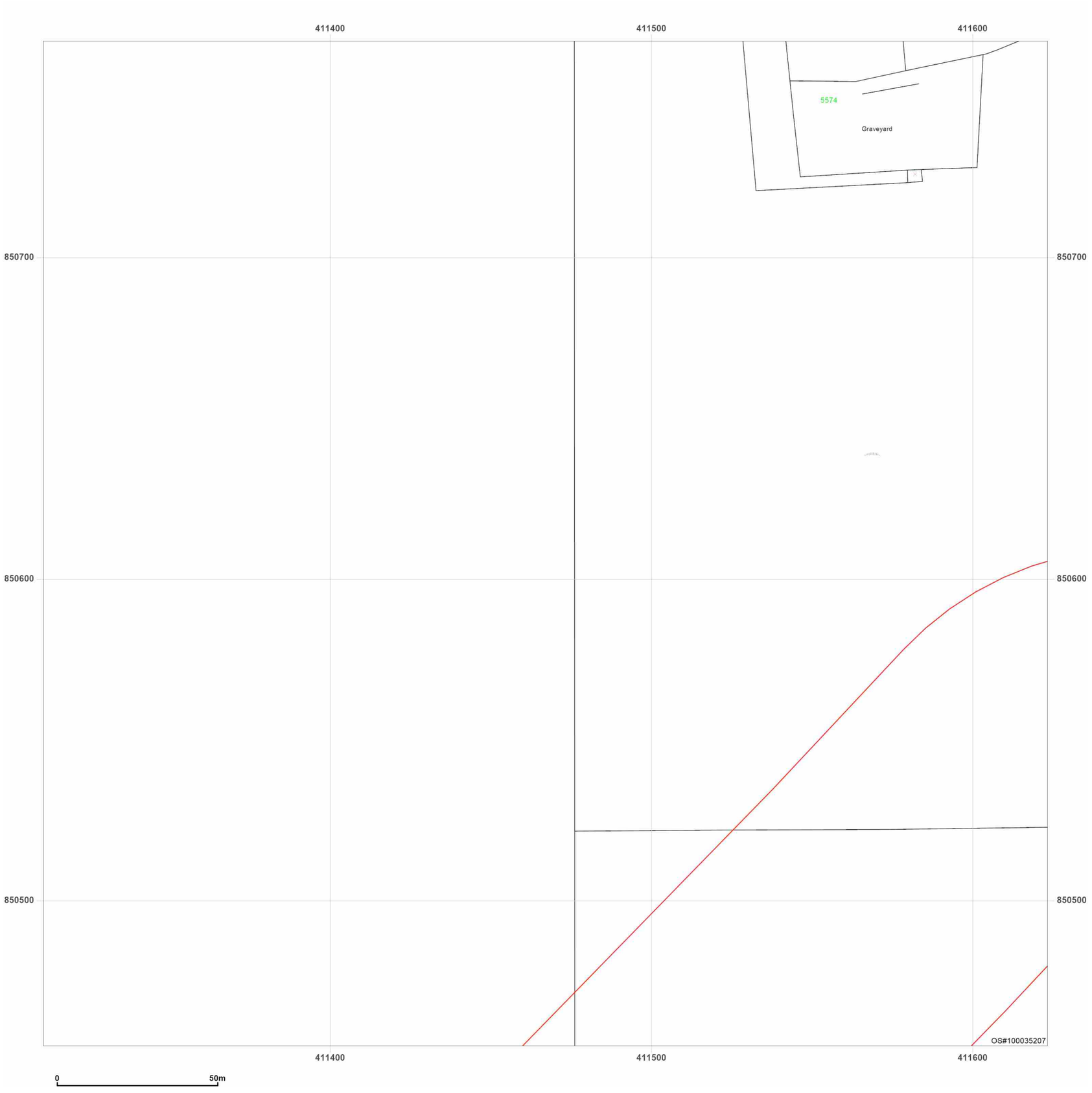


**Site Details:**

Peterhead

**Client Ref:** P114176UK001
**Report Ref:** WSP-AKM-TL7-4RJ-QFX_Landline_19_21
**Grid Ref:** 411467, 850611

**Map Name:** LandLine

**Map date:** **2003**

**Scale:** 1:1,250

**Printed at:** 1:1,250

N
W E
S




Groundsure INSIGHTS

Powered by OS

Produced by
Groundsure Insights
T: 08444 159000
E: info@groundsure.com
W: www.groundsure.com

© Crown copyright and database rights 2024 Ordnance Survey 100035207

Production date: 17 June 2025

Map legend available at:
www.groundsure.com/sites/default/files/groundsure_legend.pdf

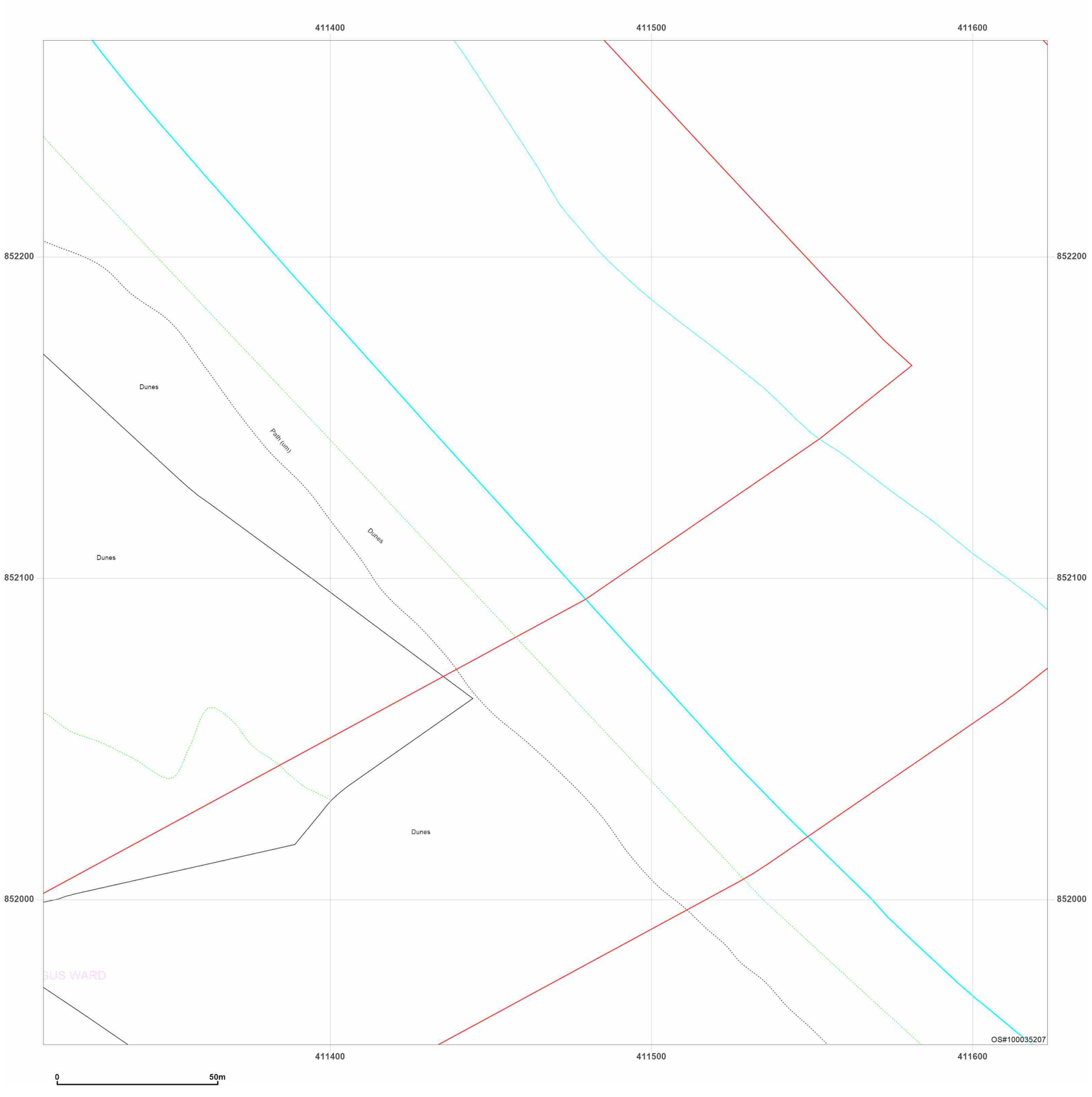


**Site Details:**

Peterhead

**Client Ref:** P114176UK001
**Report Ref:** WSP-AKM-TL7-4RJ-QFX_Landline_19_26
**Grid Ref:** 411467, 852111

**Map Name:** LandLine
**Map date:** **2003**
**Scale:** 1:1,250
**Printed at:** 1:1,250

N
W E
S




Groundsure INSIGHTS

Produced by
Groundsure Insights
T: 08444 159000
E: info@groundsure.com
W: www.groundsure.com

Powered by

© Crown copyright and database rights 2024 Ordnance Survey 100035207

Production date: 17 June 2025

Map legend available at:
www.groundsure.com/sites/default/files/groundsure_legend.pdf

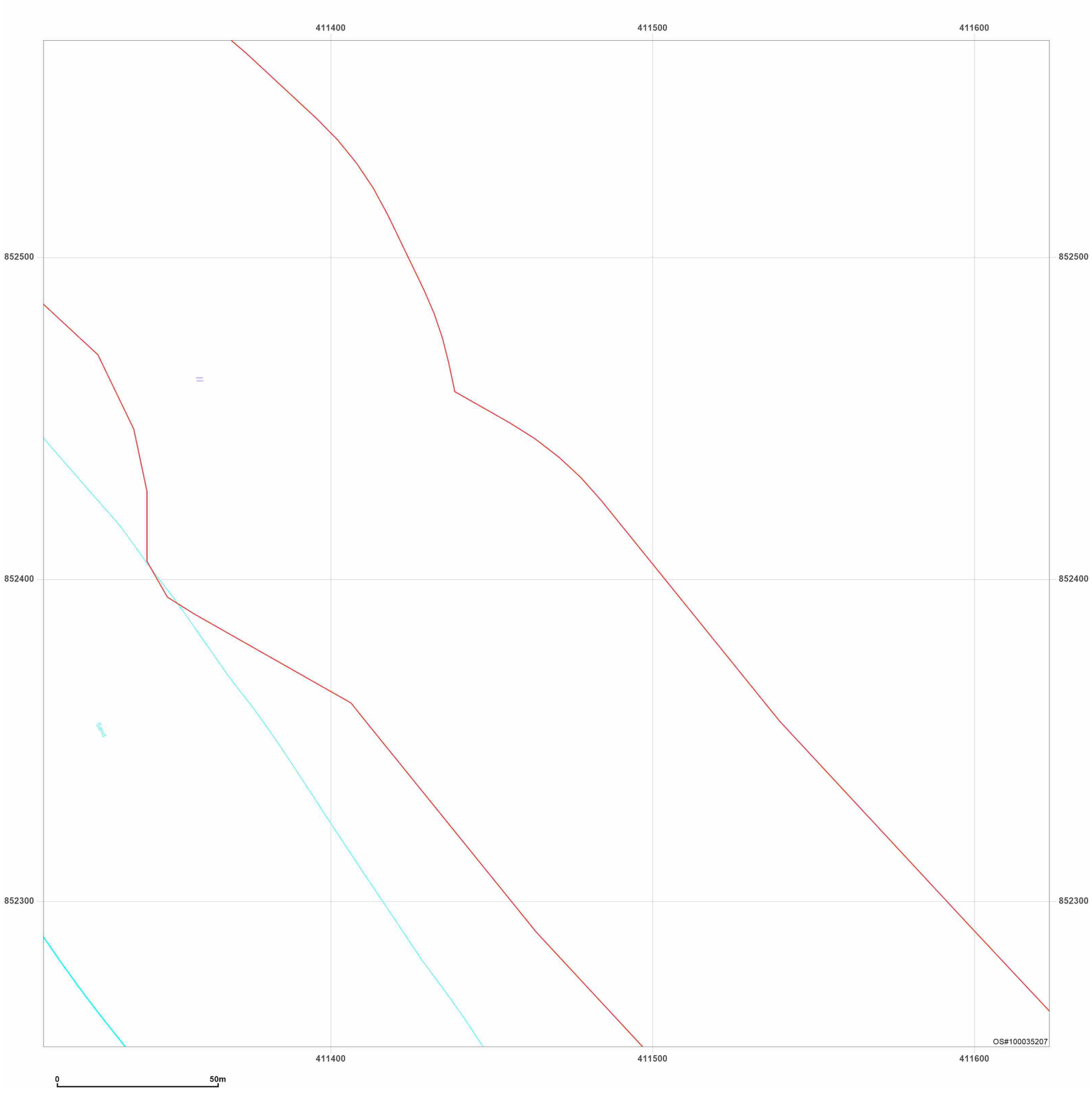


**Site Details:**

Peterhead

**Client Ref:** P114176UK001
**Report Ref:** WSP-AKM-TL7-4RJ-QFX_Landline_19_27
**Grid Ref:** 411467, 852411

**Map Name:** LandLine
**Map date:** **2003**
**Scale:** 1:1,250
**Printed at:** 1:1,250

N
W E
S




Groundsure INSIGHTS

Powered by OS

Produced by
Groundsure Insights
T: 08444 159000
E: info@groundsure.com
W: www.groundsure.com

© Crown copyright and database rights 2024 Ordnance Survey 100035207

Production date: 17 June 2025

Map legend available at:
www.groundsure.com/sites/default/files/groundsure_legend.pdf

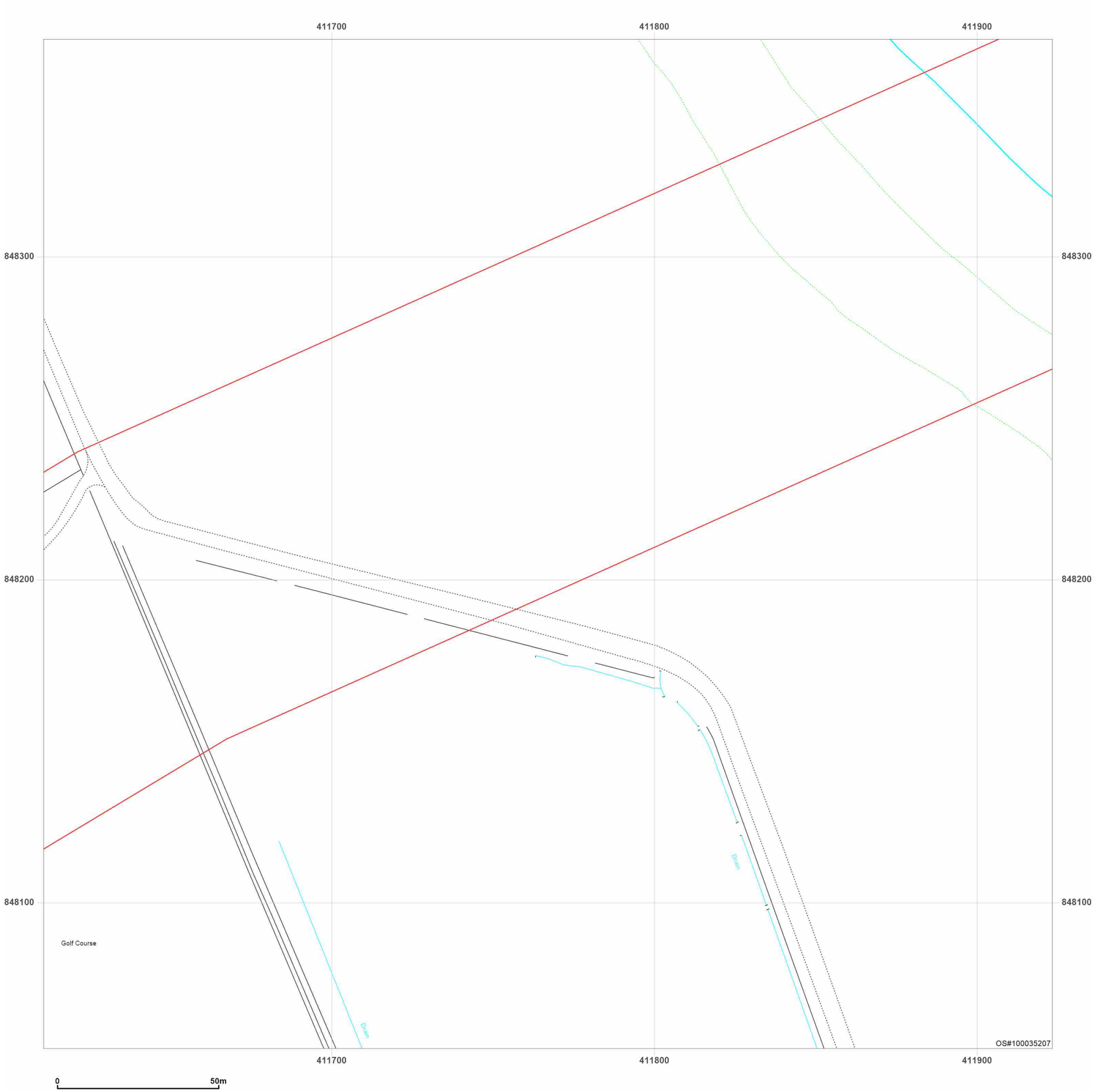


**Site Details:**

Peterhead

**Client Ref:** P114176UK001
**Report Ref:** WSP-AKM-TL7-4RJ-QFX_Landline_20_13
**Grid Ref:** 411767, 848211

**Map Name:** LandLine
**Map date:** **2003**
**Scale:** 1:1,250
**Printed at:** 1:1,250

N
W E
S

2003

Groundsure INSIGHTS

Powered by OS

Produced by
Groundsure Insights
T: 08444 159000
E: info@groundsure.com
W: www.groundsure.com

© Crown copyright and database rights 2024 Ordnance Survey 100035207

Production date: 17 June 2025

Map legend available at:
www.groundsure.com/sites/default/files/groundsure_legend.pdf

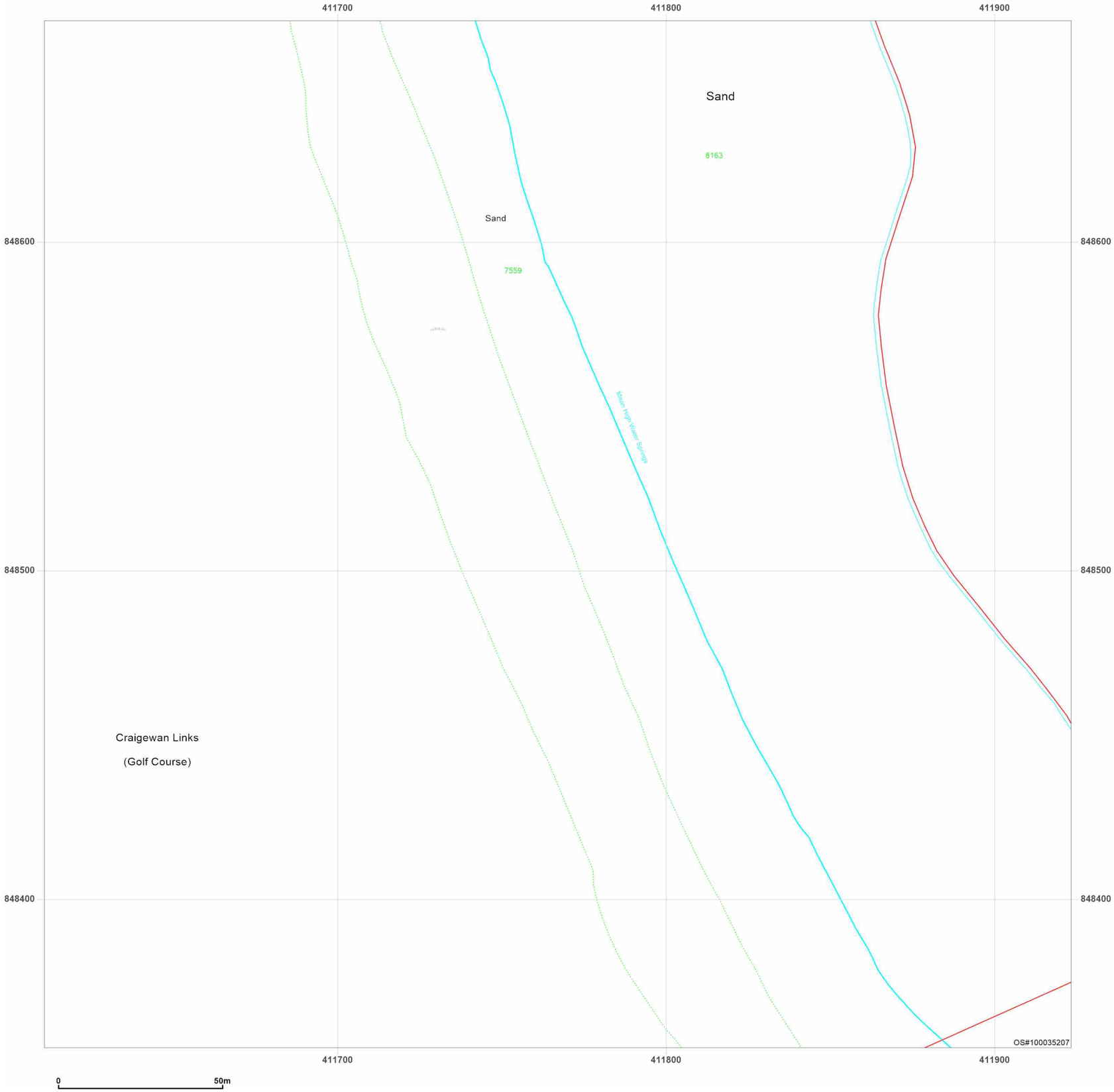


**Site Details:**

Peterhead

**Client Ref:** P114176UK001
**Report Ref:** WSP-AKM-TL7-4RJ-QFX_Landline_20_14
**Grid Ref:** 411767, 848511

**Map Name:** LandLine
**Map date:** **2003**
**Scale:** 1:1,250
**Printed at:** 1:1,250

N
W E
S




Groundsure INSIGHTS

Powered by OS

Produced by
Groundsure Insights
T: 08444 159000
E: info@groundsure.com
W: www.groundsure.com

© Crown copyright and database rights 2024 Ordnance Survey 100035207

Production date: 17 June 2025

Map legend available at:
www.groundsure.com/sites/default/files/groundsure_legend.pdf

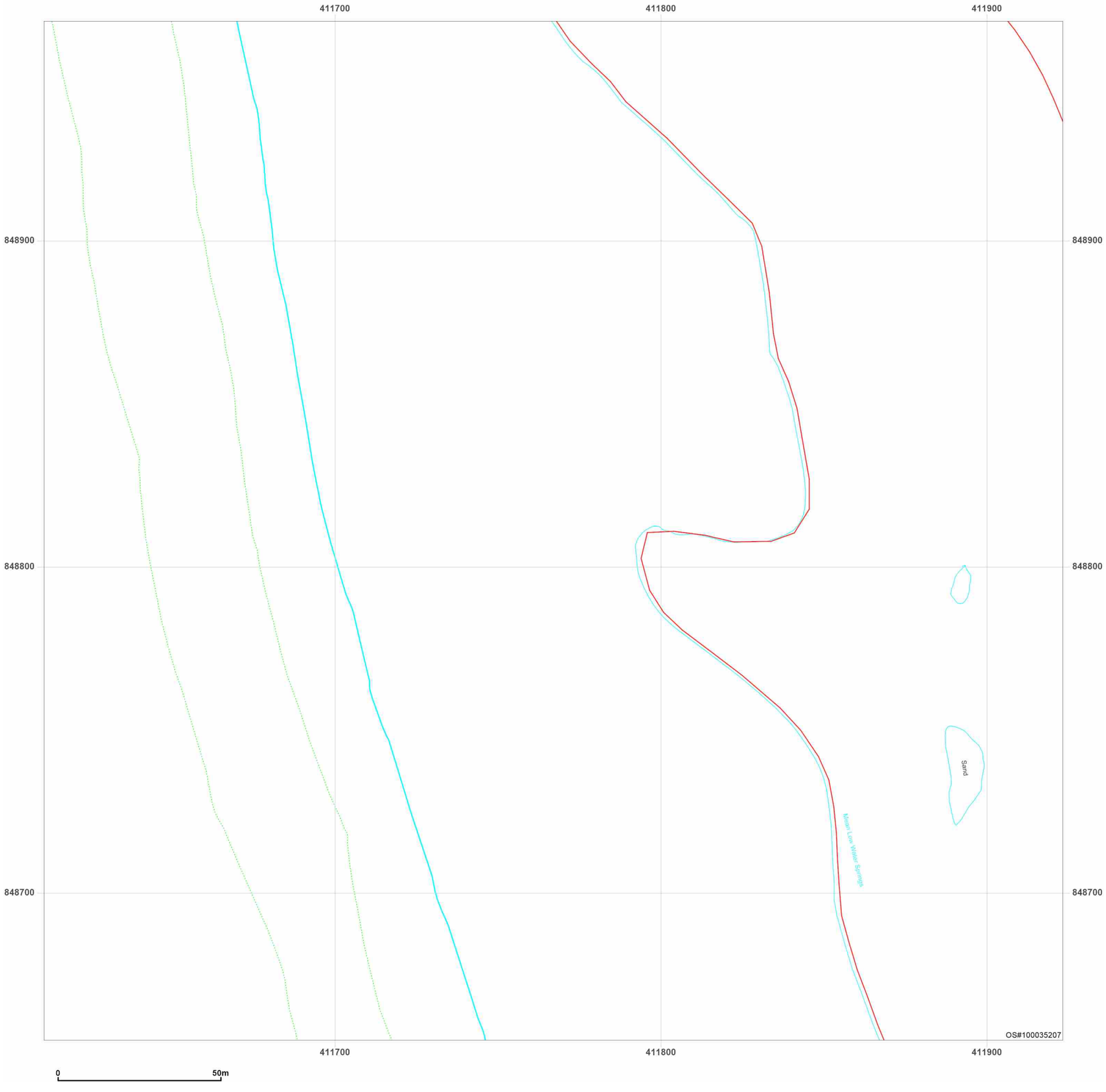


**Site Details:**

Peterhead

**Client Ref:** P114176UK001
**Report Ref:** WSP-AKM-TL7-4RJ-QFX_Landline_20_15
**Grid Ref:** 411767, 848811

**Map Name:** LandLine

**Map date:** **2003**

**Scale:** 1:1,250

**Printed at:** 1:1,250

N
W E
S




Groundsure INSIGHTS

Powered by OS

Produced by
Groundsure Insights
T: 08444 159000
E: info@groundsure.com
W: www.groundsure.com

© Crown copyright and database rights 2024 Ordnance Survey 100035207

Production date: 17 June 2025

Map legend available at:
www.groundsure.com/sites/default/files/groundsure_legend.pdf

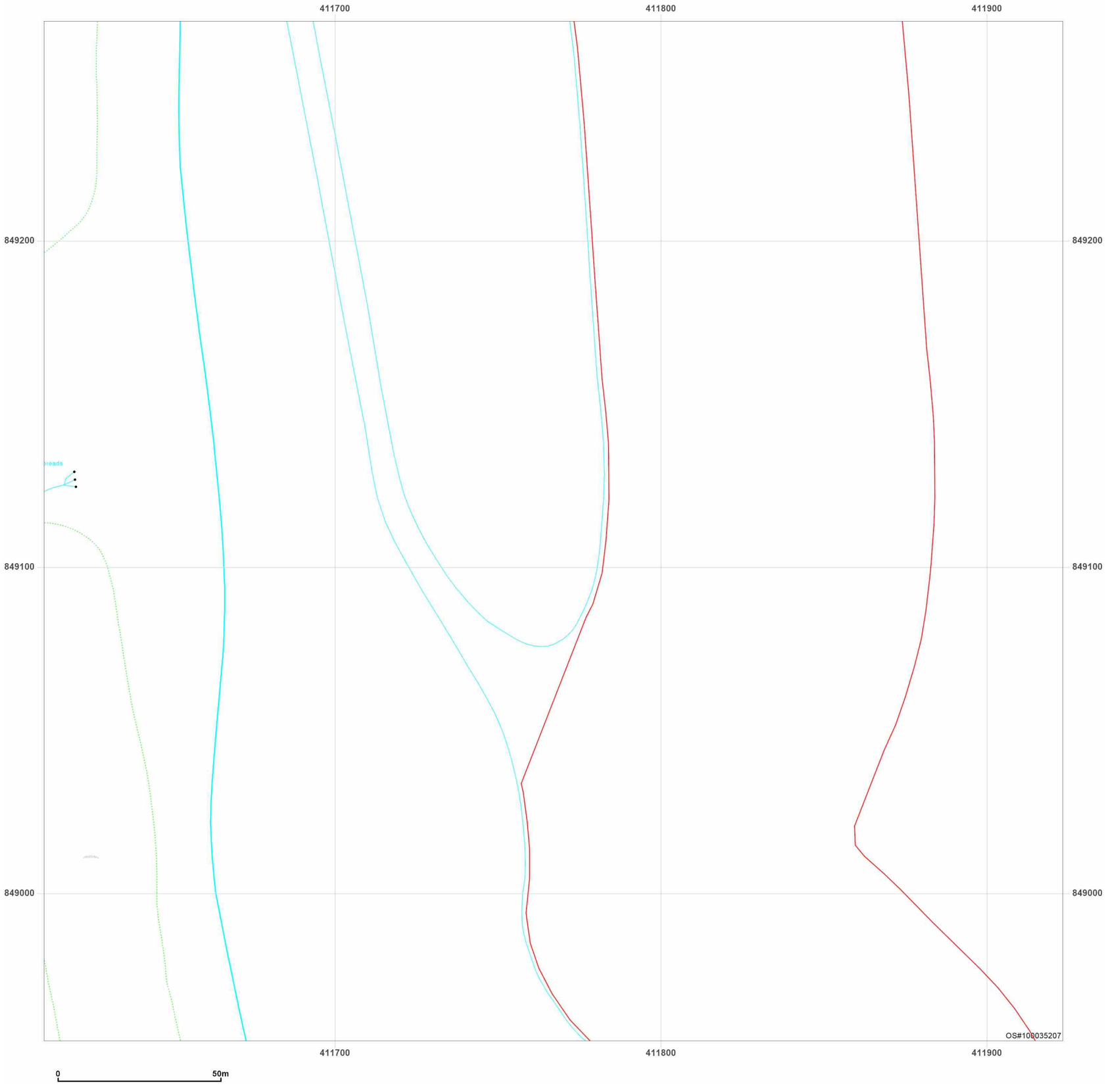


**Site Details:**

Peterhead

**Client Ref:** P114176UK001
**Report Ref:** WSP-AKM-TL7-4RJ-QFX_Landline_20_16
**Grid Ref:** 411767, 849111

**Map Name:** LandLine
**Map date:** **2003**
**Scale:** 1:1,250
**Printed at:** 1:1,250

N
W E
S




Groundsure INSIGHTS

Powered by OS

Produced by
Groundsure Insights
T: 08444 159000
E: info@groundsure.com
W: www.groundsure.com

© Crown copyright and database rights 2024 Ordnance Survey 100035207

Production date: 17 June 2025

Map legend available at:
www.groundsure.com/sites/default/files/groundsure_legend.pdf

# Appendix C
# Historical Borehole Records

British Geological Survey

BGS ID: 638458 : BGS Reference: NK04NE4
British National Grid (27700) : 406631,846321

MAU Sand and Gravel Borehole Log Form

| NK 04 NE 4 | NK 0663 4633 | Bridge of Faichfield, Longside | Block A |
|---|---|---|---|

| Surface level | + 34.0m (+ 112 ft) |
|---|---|

Ground water level + 31.3 m

250 mm and 200 mm percussion

November 1977

| | |
|---|---|
| Overburden | 2.0 |
| Mineral | 3.7 |
| Waste | 1.2+ |

LOG

| Geological Classification | Lithology | Thickness m | Thickness ft | Depth m | Depth ft |
|---|---|---|---|---|---|
| | Soil and made ground | 2.0 | | 2.0 | |
| Alluvium | Gravel, sandy at depth | 3.7 | | 5.7 | |
| | Gravel: fine to coarse with cobbles, subangular to subrounded, granite, felsite, gneissose metasediments and quartzite | | | | |
| | Sand: mainly coarse, subangular, feldspar and rock fragments with quartz | | | | |
| Till | Clay, stiff, sandy, brown, becoming grey at depth, with clasts of granite. | 1.2+ | | 6.9 | |
| | No recovery below 6.7m: borehole abandoned due to rock obstruction | | | | |

Contact BGS: ngdc@bgs.ac.uk

British Geological Survey

BGS ID: 638458 : BGS Reference: NK04NE4
British National Grid (27700) : 406631,846321

# GRADING

| Mean for Deposit | | |
|---|---|---|
| Percentages | | |
| Fines | Sand | Gravel |
| 2 | 48 | 50 |

| Depth below surface (m) | |
|---|---|
| From | To |
| 2.0 | 3.0 |
| 3.0 | 4.0 |
| 4.0 | 5.0 |
| 5.0 | 5.7 |
| mean | |

| Percentages | | | | | | |
|---|---|---|---|---|---|---|
| Fines | Sand | | | Gravel | | |
| −1/16 | +1/16−1/4 | +1/4−1 | +1−4 | +4−16 | +16−64 | +64 |
| 1 | 5 | 13 | 23 | 24 | 27 | 7 |
| 2 | 4 | 17 | 21 | 10 | 22 | 24 |
| 1 | 4 | 22 | 19 | 7 | 26 | 21 |
| 3 | 4 | 29 | 38 | 14 | 12 | 0 |
| 2 | 4 | 20 | 24 | 14 | 22 | 14 |

Contact BGS: ngdc@bgs.ac.uk

British Geological Survey

BGS ID: 638461 : BGS Reference: NK04NE7
British National Grid (27700) : 407017,845850

Institute of Geological Sciences
IMAU Sand and Gravel Borehole Log Form

| NK 04 NE 7 | NK 0702 4586 | West Thunderton Farm, Longside | Block C |
|---|---|---|---|

| | |
|---|---|
| Surface level | + 42.1m (+ 138ft) |
| Water struck at + 39.1m | |
| 200 mm percussion | |
| March 1978 | |

| | |
|---|---|
| Overburden | 0.4 |
| Mineral | 4.6 |
| Waste | 0.6 |
| Bedrock | 0.2+ |

LOG

| Geological Classification | Lithology | Thickness | Depth |
|---|---|---|---|
| | | m | m |
| | Soil, black, peaty | 0.4 | 0.4 |
| Fluvioglacial | Pebbly sand, sandier at depth | 4.6 | 5.0 |
| sand and gravel | Gravel: fine with coarse, well rounded to subrounded, granite and quartz with quartzite, rare flint and felsite | | |
| | Sand: medium with coarse and fine, coarsening upwards, mainly subangular, quartz with rock and feldspar, orange-brown | | |
| | Fines: silt and clay | | |
| | Clay, red, stiff, unfossiliferous*, laminated with grey silty clay bands and rare fine sand laminae | 0.6 | 5.6 |
| Caledonian | Granite, pink, medium-grained, hard | 0.2+ | 5.8 |
| | *sample PES26 examined by the Palaeontology Unit, Edinburgh | | |

Contact BGS: ngdc@bgs.ac.uk

British Geological Survey

BGS ID: 638461 : BGS Reference: NK04NE7
British National Grid (27700) : 407017,845850

# GRADING

| Mean for Deposit | | |
|---|---|---|
| Percentages | | |
| Fines | Sand | Gravel |
| 6 | 81 | 13 |

| Depth below surface (m) | |
|---|---|
| From | To |
| 0.4 | 1.4 |
| 1.4 | 2.4 |
| 2.4 | 3.6 |
| 3.6 | 4.6 |
| 4.6 | 5.0 |
| Mean | |

| Percentages | | | | | | |
|---|---|---|---|---|---|---|
| Fines | Sand | | | Gravel | | |
| $-\frac{1}{16}$ | $+\frac{1}{16}-\frac{1}{4}$ | $+\frac{1}{4}-1$ | +1–4 | +4–16 | +16–64 | +64 |
| 7 | 8 | 23 | 40 | 18 | 4 | 0 |
| 3 | 4 | 34 | 40 | 18 | 1 | 0 |
| 8 | 21 | 51 | 8 | 6 | 6 | 0 |
| 6 | 26 | 52 | 12 | 2 | 2 | 0 |
| 8 | 25 | 66 | 1 | 0 | 0 | 0 |
| 6 | 16 | 43 | 22 | 10 | 3 | 0 |

IGS 2330 500 9/78

Contact BGS: ngdc@bgs.ac.uk

British Geological Survey

BGS ID: 638462 : BGS Reference: NK04NE8
British National Grid (27700) : 408020,846737

MAU Sand and Gravel Borehole Log Form

C

| NK 04 NE 8 | NK 0802 4674 | Airfield (disused), Peterhead | Block |
|---|---|---|---|

| | |
|---|---|
| Surface level | +44.7m (+147 ft) |
| Water struck at +42.7m | |
| 250 mm percussion | |
| November 1977 | |

| | |
|---|---|
| Waste | 4.2 |
| Bedrock | 0.2+ |

LOG

| Geological Classification | Lithology | Thickness m | Thickness ft | Depth m | Depth ft |
|---|---|---|---|---|---|
| Till | Clay, mottled at top, red-brown to brown, greenish grey at depth, with angular to subrounded clasts of basic igneous rocks, grey granite, gneissose and schistose metasediments | 4.2 | | 4.2 | |
| Caledonian | Granite, weathered, leucocratic, coarse ~~grained~~ crystalline, pink | 0.2+ | | 4.4 | |

Contact BGS: ngdc@bgs.ac.uk

British Geological Survey

BGS ID: 638463 : BGS Reference: NK04NE9
British National Grid (27700) : 409519,849316

Institute of Geological Sciences

IMAU Sand and Gravel Borehole Log Form

| NK 04 NE 9 | NK 0952 4932 | Cairnhill Farm, Peterhead | Block |
|---|---|---|---|

| Surface level | +36.5m (+120 ft) |
|---|---|

Ground water level +33.6m

250mm and 200mm percussion

October 1977

| Waste | 8.0+ | |
|---|---|---|

LOG

| Geological Classification | Lithology | Thickness m | Thickness ft | Depth m | Depth ft |
|---|---|---|---|---|---|
| | Soil, brown | 0.5 | | 0.5 | |
| Till | Clay, mottled, grey at depth, with numerous subangular to well rounded clasts of granite, gneissose metasediments and basic igneous rocks | 3.3 | | 3.8 | |
| | Clay, plastic, red to red-brown, with subangular to well rounded clasts of granite, basic igneous rocks and gneissose metasediments with quartz | 4.2+ | | 8.0 | |
| | Borehole abandoned due to rock obstruction | | | | |

Contact BGS: ngdc@bgs.ac.uk

NK 04/3 ✓

**RECORD : 19**

**NAME : ELRICK**

**ADDRESS: EASTERTON FARM**
**INVERUGIE**
**PETERHEAD**

NK 093 485
35m OD

**AREA : PTH**
**DATE : 11.08.9**

**DEPTH : 39M**

**DRIFT : 3M**

**CASING ID: 140M**

**SCREEN ID: 103M**

**LOG :**

**WATER QLTY:**

**WATER QTY :**

**COMMENTS :**

**STAR DRILLING:**

British Geological Survey

BGS ID: 639259 : BGS Reference: NK15SW2
British National Grid (27700) : 410843,852810

IMAU Sand and Gravel Borehole Log Form

| | | | |
|---|---|---|---|
| NK 15 SW 2 | NK 1085 5280 | Annachie, St Fergus | Block D |

| | |
|---|---|
| Surface level | + 1.7m (+6ft) |
| Groundwater level | + 0.9m |
| 250 mm and 200mm percussion | |
| September 1977 | |

| | |
|---|---|
| Overburden | 0.2 |
| Mineral | 2.6 |
| Waste | 4.9 |
| Mineral | 3.4 |
| Waste | 1.3+ |

LOG

| Geological Classification | Lithology | Thickness | Depth |
|---|---|---|---|
| | | m | m |
| | Soil, peaty | 0.2 | 0.2 |
| Post-glacial beach deposits | a) Sandy gravel<br>Gravel: fine to coarse, with cobbles, well rounded with subangular, pink granite, quartz, metamorphic rocks and fine-grained basic igneous rocks, with shell<br>Sand: mainly coarse and medium, shell and with quartz, yellow | 2.6 | 2.8 |
| Till | Clay, silty, dark grey, stiff, with angular clasts of granite and gneissose metasediments | 2.7 | 5.5 |
| | Clay, silty, red to red-brown with angular clasts of granite and gneissose metasediments and subrounded quartz | 2.2 | 7.7 |
| | b) 'Clayey' sandy gravel, a sandy grey till<br>Gravel: fine to coarse, subrounded to subangular granite, quartz, quartzite and metasediments<br>Sand: mainly fine with medium and coarse, angular, quartz, and rock fragments<br>Fines: silt, grey | 3.4 | 11.1 |
| | Clay, silty, grey with clasts as above | 1.0 | 12.1 |
| Glacial sand and gravel | Sandy gravel<br>Gravel: mainly fine, subangular to subrounded, of varied composition<br>Sand: mainly coarse and medium, subangular, quartz | 0.3+ | 12.4 |
| | Borehole abandoned due to rising sand | | |

Contact BGS: ngdc@bgs.ac.uk

British Geological Survey

BGS ID: 639259 : BGS Reference: NK15SW2
British National Grid (27700) : 410843,852810

# GRADING

| | Mean for Deposit | | |
|---|---|---|---|
| | Percentages | | |
| | Fines | Sand | Gravel |
| a) | trace | 62 | 38 |
| b) | 16 | 48 | 36 |
| a+b) | 9 | 54 | 37 |

| Depth below surface (m) | |
|---|---|
| From | To |
| 0.2 | 1.2 |
| 1.2 | 2.3 |
| 2.3 | 3.8 |
| Mean | |
| 7.7 | 8.8 |
| 8.8 | 9.9 |
| 9.9 | 11.1 |
| Mean | |
| Mean | |

| Percentages | | | | | | |
|---|---|---|---|---|---|---|
| Fines | Sand | | | Gravel | | |
| $-\frac{1}{16}$ | $+\frac{1}{16}-\frac{1}{4}$ | $+\frac{1}{4}-1$ | +1–4 | +4–16 | +16–64 | +64 |
| 1 | 5 | 53 | 28 | 9 | 4 | 0 |
| 0 | 3 | 26 | 17 | 11 | 15 | 28 |
| 1 | 3 | 28 | 16 | 10 | 42 | 0 |
| trace | 4 | 37 | 21 | 10 | 16 | 12 |
| 16 | 39 | 13 | 6 | 10 | 16 | 0 |
| 8 | 17 | 9 | 5 | 12 | 40 | 9 |
| 24 | 27 | 19 | 8 | 9 | 13 | 0 |
| 16 | 28 | 14 | 6 | 10 | 23 | 3 |
| 9 | 17 | 24 | 13 | 10 | 20 | 7 |

IGS 2330 500 9/78

Contact BGS: ngdc@bgs.ac.uk

British Geological Survey

BGS ID: 639262 : BGS Reference: NK15SW5
British National Grid (27700) : 411318,852001

IMAU Sand and Gravel Borehole Log Form

| | | | |
|---|---|---|---|
| NK 15 SW 5 | NK 1132 5200 | St Fergus Links Sand Pit, St Fergus | Block |

| | |
|---|---|
| Surface level | + 7.2m (+ 24 ft) |

Water struck at + 1.8m

Sampling by hand

May 1978

| | |
|---|---|
| Overburden | 0.3 |
| Mineral | 5.3+ |

LOG

| Geological Classification | Lithology | Thickness | Depth |
|---|---|---|---|
| | | m | m |
| | Soil, peaty | 0.3 | 0.3 |
| Blown sand | a) Sand: medium with some fine, subrounded, quartz, yellow | 4.3 | 4.6 |
| Post-Glacial Beach deposits | Sandy gravel, with pebble band at top<br>Gravel: cobble and coarse with fine, well rounded, gneissose rocks, felsite and shells<br>Sand: medium with some fine and coarse, sub- to well rounded, quartz and shell, yellow-orange | 1.0+ | 5.6 |

Contact BGS: ngdc@bgs.ac.uk

British Geological Survey

BGS ID: 639262 : BGS Reference: NK15SW5
British National Grid (27700) : 411318,852001

## GRADING

| | Mean for Deposit – Percentages | | |
|---|---|---|---|
| | Fines | Sand | Gravel |
| a) | 1 | 99 | 0 |
| b) | 1 | 74 | 25 |
| a+b) | 1 | 94 | 5 |

| Depth below surface (m) | |
|---|---|
| From | To |
| 0.3 | 2.3 |
| 2.3 | 4.6 |
| Mean | |
| 4.6 | 5.6 |
| Mean | |

| Percentages | | | | | | |
|---|---|---|---|---|---|---|
| Fines | Sand | | | Gravel | | |
| $-1/16$ | $+1/16-1/4$ | $+1/4-1$ | +1–4 | +4–16 | +16–64 | +64 |
| 0 | 10 | 90 | 0 | 0 | 0 | 0 |
| 1 | 12 | 87 | 0 | 0 | 0 | 0 |
| 1 | 11 | 88 | 0 | 0 | 0 | 0 |
| 2 | 7 | 65 | 2 | 2 | 9 | 13 |
| 1 | 10 | 84 | trace | trace | 2 | 3 |

IGS 2330 500 9/78

Contact BGS: ngdc@bgs.ac.uk

British Geological Survey

BGS ID: 716569 : BGS Reference: NK14NW4
British National Grid (27700) : 411029,849296

MAU Sand and Gravel Borehole Log Form

| NK 14 NW 4 | NK 1103 4930 | Lunderton Farm, Peterhead | Block D |
|---|---|---|---|

| Surface level | +18.4 m (+60 ft) |
|---|---|

Water not struck

250 mm and 200 mm percus sion

November 1977

| Waste | 10.9 |
|---|---|
| Bedrock | 0.3+ |

LOG

| Geological Classification | Lithology | Thickness m | Thickness ft | Depth m | Depth ft |
|---|---|---|---|---|---|
| | Soil, clayey, grey-brown | 0.4 | | 0.4 | |
| Till | Clay, mottled, red-brown, becoming stiff at depth, with subangular to subrounded clasts of granite, schist and quartz | 3.8 | | 4.2 | |
| Glaciolacustrine deposits | Silt, clayey, sandy at top, red, stiff in parts, with bands of fine sand and red-brown laminated clay | 3.8 | | 8.0 | |
| Till | Clay, sandy, greenish grey, with numerous clasts, often well rounded, of quartz, schist and weathered granite. | 2.9 | | 10.9 | |
| Caledonian | Granite, weathered, coarse ~~grained~~ crystalline, pink | 0.3+ | | 11.2 | |

Contact BGS: ngdc@bgs.ac.uk

British Geological Survey

BGS ID: 716570 : BGS Reference: NK14NW5
British National Grid (27700) : 411552,848160

MAU Sand and Gravel Borehole Log Form

| NK 14 NW 5 | NK 11 55 4816 | Mains of Inverugie, Peterhead | Block |
|---|---|---|---|

| Surface level | +25.1 m (+ 82 ft) |
|---|---|

Ground water level + 16.7 m

200 mm percussion

March 1978

| Waste | 18.3+ |
|---|---|

LOG

| Geological Classification | Lithology | Thickness m | Thickness ft | Depth m | Depth ft |
|---|---|---|---|---|---|
| | Soil and Peat | 1.5 | | 1.5 | |
| Till | Clay, grey-brown to dark grey, unfossiliferous* stiff, laminated at top, with plant remains and subangular clasts of granite and gneissose metasediments | 2.0 | | 3.5 | |
| | Clay, stiff in parts, red-brown, with well rounded clasts of dolerite and granite. | 5.1 | | 8.6 | |
| Glaciolacustrine deposits | Clay, laminated, stiff, red-brown | 2.4 | | 11.0 | |
| Till | Clay, stiff, red-brown, with clasts up to boulder size of subrounded to well rounded pink granite; below 15.7 m clay is sandy, greenish grey with subangular to subrounded clasts of granite, basic igneous rocks, quartz, ~~and~~ rare shell fragments* | 7.3+ | | 18.3 | |

* samples PES 29 (at 2.0m) and PES 30 (at 18.0m) examined by the Palaeontology Unit, Edinburgh

Contact BGS: ngdc@bgs.ac.uk

British Geological Survey

BGS ID: 721925 : BGS Reference: NK05SE9
British National Grid (27700) : 409891,850925

MAU Sand and Gravel Borehole Log Form

| NK 05 SE 9 | NK 0989 5093 | Kinloch Farm, St. Fergus | Block D |
|---|---|---|---|

| Surface level | +22.3 m (+73 ft) |
|---|---|

Ground water level +10.8 m

250 mm and 200 mm percussion

November 1977

| Waste | 19.0+ |
|---|---|

LOG

| Geological Classification | Lithology | Thickness m | Thickness ft | Depth m | Depth ft |
|---|---|---|---|---|---|
| | Soil | 0.6 | | 0.6 | |
| Till | Clay, mottled at top becoming stiff, grey at depth with well rounded to subrounded clasts of pink granite, quartz and schistose metasediments | 5.4 | | 6.0 | |
| | Clay, stiff, dark red-brown with subangular to subrounded pebbles of granite and gneissose metasediments and rare subrounded boulder of granite | 3.2 | | 9.2 | |
| Glaciolacustrine deposits | Silt, sandy in parts, micaceous, red to red-brown with fine yellow-brown sand laminae and bands | 9.8+ | | 19.0 | |

Contact BGS: ngdc@bgs.ac.uk

British Geological Survey

BGS ID: 19879254 : BGS Reference: NK04NE15
British National Grid (27700) : 409842,848070

# David Beatt Borrteknik AB

*Headoffice:* Stibyvägen 2, S-272 97 Gärsnäs, SWEDEN
*Phone:* +46 414 232 90
*Email:* info@dbborrteknik.se

## WATER WELL AND GEOENERGY DRILLING REPORT

**Drilling date:** 13-2-15

*Customer information*

**Client/customer name:** [illegible] Murphy

**Address:** HOLMLEA, INVERLOGIE, PETERHEAD

**Phone:** [illegible] 764 **Mobile:** [illegible] 698

**Borehole position on property:** ADJACENT TO GALAGE (REAR)

*Soil and rock type etc.*

| Depth below ground level: from | to | | Description of drill cuttings: type | colour | Additional information: |
|---|---|---|---|---|---|
| 0 | 6 | m | Stoney till | | |
| 6 | 9·8 | m | rotten Soft rock | | |
| 9·8 | 12 | m | Harder Broken rock | | |
| 12 | 90 | m | Hard Black grey rock | | |
| 90 | 120 | m | Black grey with red Seams | | |
| | - | m | | | |
| | - | m | | | |
| | - | m | | | |

*Technical data*

| Steel casing: | Outer diameter x | Wall thickness: | Depth, *from - to:* |
|---|---|---|---|
| | 139·7 x | 5·0 mm | 0 - 15 m |
| **PVC well screen/liner:** | **Outer diameter x** | **Wall thickness:** | **Depth, *from - to:*** |
| | x | mm | - m |

| Total depth fr ground level: | Depth to bedrock: | Bottom diameter of borehole: |
|---|---|---|
| 120 m | 6 m | 112 mm |

**Purpose of borehole:**

☐ private water supply ☑ heating/cooling ☐ other

*Test*

| Estimated water yield: | Stable ground water level: |
|---|---|
| 600 *liters/hour* | 6·0 m |

**Additional information:**

Contact BGS: ngdc@bgs.ac.uk

British Geological Survey

BGS ID: 19879256 : BGS Reference: NK04NE16
British National Grid (27700) : 409836,848074

# David Beatt Borrteknik AB

*Headoffice:* *Stibyvägen 2, S-272 97 Gärsnäs, SWEDEN*
*Phone:* *+46 414 232 90*
*Email:* *info@dbborrteknik.se*

## WATER WELL AND GEOENERGY DRILLING REPORT

**Drilling date:** 12-2-15

*Customer information*

**Client/customer name:** [illegible]

**Address:** HOLMLEA INVERUGIE, PETERHEAD

**Phone:** [illegible] **Mobile:** [illegible]

**Borehole position on property:** ADJACENT TO GARAGE (FRONT)

Borehole NR 2

*Soil and rock type etc.*

| Depth below ground level: from | to | | Description of drill cuttings: type | colour | Additional information: |
|---|---|---|---|---|---|
| 0 | 6 | m | Stoney Till | | |
| 6 | 15 | m | Weathered soft rock | | |
| 15 | 27 | m | Harder Black rock | | |
| 27 | 120 | m | grey and Pink Peterhead granite | | |
| | | m | | | |
| | | m | | | |
| | | m | | | |
| | | m | | | |

*Technical data*

| Steel casing: | Outer diameter x | Wall thickness: | Depth, *from - to:* |
|---|---|---|---|
| | 139.7 x | 5.0 mm | 0 - 18 m |
| **PVC well screen/liner:** | **Outer diameter x** | **Wall thickness:** | **Depth, *from - to:*** |
| | x | mm | - m |

| Total depth fr ground level: | Depth to bedrock: | Bottom diameter of borehole: |
|---|---|---|
| 121 m | 6 m | 112 mm |

**Purpose of borehole:**

☐ private water supply ☑ heating/cooling ☐ other

*Test*

| Estimated water yield: | Stable ground water level: |
|---|---|
| 4500 *liters/hour* | 6.0 m |

**Additional information:**

Contact BGS: ngdc@bgs.ac.uk

# Appendix D
# Historical information provided by Aberdeenshire Council

RESTRICTED

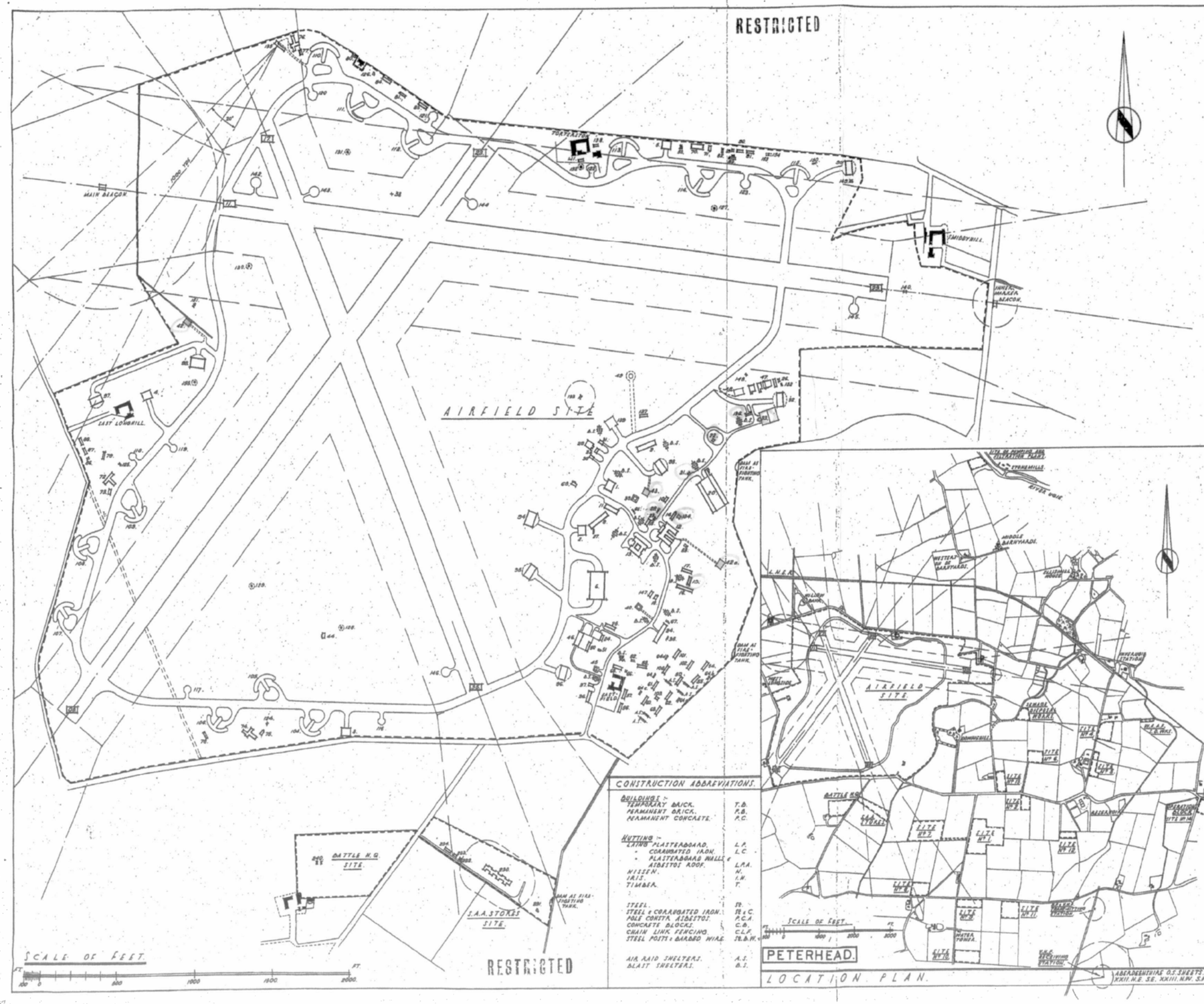


RESTRICTED

## CONSTRUCTION ABBREVIATIONS.

| | |
|---|---|
| BUILDINGS :- | |
| TEMPORARY BRICK. | T.B. |
| PERMANENT BRICK. | P.B. |
| PERMANENT CONCRETE. | P.C. |
| ROOFING :- | |
| "LATHO" PLASTERBOARD. | L.P. |
| " CORRUGATED IRON. | L.C. |
| " PLASTERBOARD WALLS & ASBESTOS ROOF. | L.P.A. |
| NISSEN. | N. |
| IRIS. | I.W. |
| TIMBER. | T. |
| STEEL. | ST. |
| STEEL & CORRUGATED IRON. | ST. & C. |
| PALE COMSTA ASBESTOS. | P.C.A. |
| CONCRETE BLOCKS. | C.B. |
| CHAIN LINK FENCING | C.L.F. |
| STEEL POSTS & BARBED WIRE | ST.B.W. |
| AIR RAID SHELTERS. | A.S. |
| BLAST SHELTERS. | B.S. |




PETERHEAD.

LOCATION PLAN.

ABERDEENSHIRE O.S. SHEETS XXII. N.E. S.E. XXIII. N.W. S.W.

## SCHEDULE OF BUILDINGS.

| BLD'G Nº | DESCRIPTION. | CONST'N | A.M. DRG. Nº |
|---|---|---|---|
| | **AIRFIELD SITE.** | | |
| 1. | TEESIDE HANGAR. Type T. | | 1812/40. |
| 2. | " " " | | " |
| 3. | " " " | | " |
| 4. | " " " | | " |
| 5. | " " " | | " |
| 6. | HANGAR. Type T.1. | | 2453/42. |
| 7. | " " " | | 2453/42. |
| 8. | SQUADRON OFFICE WITH BATTERY ROOM. | T.D. | 6243/40. |
| 9. | SQUADRON OFFICE. | T.D. | 6255/40. |
| 10. | CENTRAL SIGNALS WORKSHOP (16'0"). | H. | 2804/41. |
| 11. | ARMOURY. | T.D. | 12562/40. |
| 12. | MAIN STORES. | T.D. | 12564/40. |
| 13. | WORKSHOPS. | T.D. | 12562/40. |
| 14. | PARACHUTE STORE. | T.D. | 17062/20. |
| 15. | LUBRICATING & INFLAMMABLE STORE. | T.D. | 12563/40. |
| 16. | GAS CLOTHING & RESPIRATOR STORE. | T.D. | 13300/40. |
| 17. | CINE CAMERA GUN WORKSHOP. | T.D. | 12562/40. |
| 18. | LINK TRAINER. (1 COMPARTMENT). | T.D. | 7709/40. |
| 19. | GAS DEFENCE CENTRE. | T.D. | 4840. |
| 20. | M.T. SHEDS, OFFICE & MAAR. REST ROOM. | T.D. | 12562/40. 1442/42. |
| 21. | M.T. PETROL INSTALLATION. 5000 GAL. | | 2612/40 |
| 22. | BULK " Type C. | | 12884/40. |
| 23. | LUBRICATING OIL INSTALLATION. | | 11277/40. |
| 24. | MAINTENANCE CONTRACTORS OFFICE. | T.D. | 12562/40. |
| 25. | A.M.W.D. OFFICE. | T.D. | 1015/41. |
| 26. | GAS CHAMBER. | T.D. | 12566/40. |
| 27. | TECHNICAL LATRINE | T.D. | 1428/40. |
| 28. | " " | " | " |
| 29. | CONTROL TOWER. | P.B. | 2101/40 1442/42. |
| 30. | FIRE TENDER SHELTER. | T.D. | 12564/40. |
| 31. | FL. TRAILER & TRACTOR SHED. | T.D. | 12566/40. |
| 32. | H.P.E. STORE | | 12562/40 1015/41. |
| 33. | FUEL COMPOUND (100' = 81') | C.L.F. | 2106/41. |
| 34. | STATION OFFICES. | T.D. | 305/41. |
| 35. | STATION OFFICES LATRINES. | T.D. | 305/41. |
| 36. | GUARD HOUSE (WITHOUT MONTRACK) | T.D. | 12562/40. |
| 37. | FIRE TENDER HOUSE | T.D. | 12563/40. 1442/42/41. |
| 38. | SLEEVE STABAMER. | | 5749/36 |
| 39. | FIRE POOL (PUDDLED CLAY TYPE). | | 1442/42/41. |
| 40. | " " " " ). | | " |
| 41. | | | |
| 42. | TINNED FUEL COMPOUND (60' = 90') | ST. B.W. | NIL |
| 42a. | " " " (30' = 40') | " | " |
| 43. | GLYCOL COMPOUND (60' = 40') | " | " |
| 44. | RESPONDER BEACON (Ex. Battle H.Q.). | T.D. | 1578/41. |
| 45. | SUB STATION. | P.B. | 12457/40. |
| 46. | CAMOUFLAGE STORE. | I.H. | 2086/42. |
| 47. | M.G. RANGE. (R.F.Pr). | P.B. & T.D. | 147/41. |
| 48. | M.G. TEST BUTT. | P.B. | 2886/40. |
| 49. | COMPASS PLATFORM | Concrete | 10036/40. |
| 50. | WORKS FLIGHT STORE (60' = 18'). | T. | NIL |
| 51. | TRANSFORMER PLINTH (12'-9") Type A. | P.B. | " |
| 52. | " " (20' = 12') | P.B. | " |
| 53. | " " (21' = 12') | P.B. | " |
| 54. | ARMY GUARD BARRACK HUT. | T.D. | 2620/40 & 1200/40 |
| 55. | " " " " | T.D. | " |
| 56. | " " " " | T.D. | " |
| 57. | " " " " | T.D. | " |
| 58. | " " " " | T.D. | " |
| 59. | " " " " | T.D. | " |
| 60. | " " " " | T.D. | " |
| 61. | " " " " | T.D. | " |
| 62. | " " " " | T.D. | " |
| 63. | " " " " | T.D. | " |
| 64. | ARMY GUARD LATRINE & DRYING ROOM (FOR 3 HUTS). | T.D. | 1428/40. |
| 64a. | A1 Nº 64 ( " " " ) | | " |
| 64b. | A1 Nº 64. (FOR 2 HUTS). | | " |
| 64c. | A1 Nº 64 ( " " " ) | | " |
| 64d. | A1 Nº 64 ( " 3 " ) | | " |
| 65. | ARMY GUARD OFFICERS QRS. | T.D. | 2620/40 & 1200/40 |
| 66. | " " LATRINE (FOR 1 HUT) | T.D. | 1428/40. |
| 67. | W.A.A.F. TECHNICAL LATRINE. | T.D. | 1428/40. |
| 68. | " " " | " | " |
| 69. | P.B.X. BUILDING (EX. BATTLE H.Q.) | A.D. | 352/41. |
| 70. | FLIGHT OFFICE A.K. | T.D. | 6270/40. |
| 71. | DAYING ROOM & LATRINES A.K. | T.D. | 1886/41. |
| 72. | FLIGHT OFFICE B.K. | T.D. | 6256/40. |
| 73. | DAYING ROOM & LATRINE B.K. | T.D. | 1886/41. |
| 74. | FLIGHT OFFICE C.K. | T.D. | 6316/40. |
| 75. | DAYING ROOM & LATRINE C.K. | T.D. | 1886/41. |
| 76. | FLIGHT OFFICE D.K. & INTRUDER OPERATIONS BLOCK. | T.D. | 6823/40. 570.2/1/0. |
| 77. | DAYING ROOM D.K. | T.D. | 1886/41. |
| 78. | SLEEPING SHELTER FOR 33. | P.B. | 2647/40. |
| 79. | " " " 18. | " | F.C.W.4810. |
| 80. | " " " 33. | " | " |
| 81. | " " " 18. | " | " |
| 82. | " " " 33. | " | " |
| 83. | " " " 18. | " | " |
| 84. | FLIGHT ACCOMMODATION. Type A. | T.D. | 7163/41. |
| 85. | " " B. | " | " |
| 86. | A.A. LATRINE BLOCK (2 BAYS). | H. | W.A.1270/41. |
| 87. | A.A. KITCHEN & DINING ROOM (3 BAYS). | H. | " |
| 88. | A.A. BARRACK BLOCK (2 BAYS). | H. | " |
| 89. | A.A. LATRINE BLOCK (2 BAYS). | H. | " |
| 90. | A.A. KITCHEN & DINING ROOM (3 BAYS). | H. | " |
| 91. | A.A. BARRACK BLOCK (2 BAYS). | H. | " |
| 92. | BLISTER HANGAR (EXTRA OVER). | R.S.C.I. | 1838B/41. |
| 93. | " " " | " | " |
| 94. | " " (VERTICAL STEEL (NIL) | " | " |
| 95. | " " (EXTRA OVER | " | " |
| 96. | " " " | " | " |
| 97. | " " (VERTICAL STEEL (NIL) | " | " |
| 98. | " " (EXTRA OVER) | " | " |
| 99. | " " " | " | " |
| 100. | ARMY GUARD BARRACK HUT | L.P. | 1200/40. |
| 101. | " " " " | " | " |
| 102. | " " ABLUTIONS. | T.D. | W.A.1200/41 |
| 103. | " " " | " | K.C.M.4813. |
| 104. | AIRCRAFT PEN (HURRICANE) | | " |
| 105. | " " " | | " |
| 106. | " " " | | " |
| 107. | " " " | | " |
| 108. | " " " | | " |
| 109. | " " " | | " |
| 110. | (BLENHEIM) | | " |
| 111. | " " | | " |
| 112. | " " | | " |
| 113. | " " | | " |
| 114. | " " | | " |
| 115. | " " | | " |
| 116. | AIRCRAFT STANDINGS. | CONCRETE | W.A.1200/41. |
| 117. | " " | " | " |
| 118. | " " | " | " |
| 119. | " " | " | " |
| 120. | " " | " | " |
| 121. | " " | " | " |
| 122. | " " | " | " |
| 123. | " " | " | " |
| 124. | TRANSFORMER STANDING. (12' x 9'). | P.B. | NIL |
| 125. | " " (20' x 12'). | " | " |
| 126. | " " (21' x 12'). | " | " |
| 127. | GUN POST. | P.B. & Conc. | W.A.1200/41. |
| 128. | GUN POSTS. | P.B. & Conc. | W.A.15/2029/41. |
| 129. | " " | " | " |
| 130. | " " | " | " |
| 131. | " " | " | " |
| 132. | " " | " | " |
| 133. | PYROTECHNIC BLOCK. (6 BAY). Type B. | P.B. | 5488/42. |
| 134. | FUEL COMPOUND. (18' x 18'). | C.L.F. | 2106/41. |
| 135. | RADAR WORKSHOP. | T.D. | 7352/42. |
| 136. | M.T. PETROL INSTALLATION (SUMPABLE). | | W.A.1200/41. NIL |
| 137. | INTELLIGENCE BLOCK. (24' x 16'). | H. | NIL |
| 138. | DROGUE STORE. (36' x 18'). | H. | " |
| 139. | AIRCRAFT STANDING. | Conc. | " |
| 140. | R.A.D.I. BEACON. | Conc. | 5472/42. |
| 141. | BATTERY CHARGING ROOM. | P.B. | W.A.1200/42. 871/42. |
| 142. | STANDING FOR CONTROL CARAVAN. | | " |
| 143. | " " " " | | " |
| 144. | " " " " | | " |
| 145. | " " " " | | " |
| 146. | " " " " | | " |
| 147. | HUNT RECOGNITION RANGE. | H. | 661/42. |
| 148. | CLOUD SEARCHLIGHT PROJECTOR. | | NIL |
| 149. | HIGH LEVEL TANK, TYNEBYHILL WATER SUPPLY. | St. on B. PLAT. | " |
| 150. | TRANSFORMER PLINTH (8 BAY). 30' x 12' | P.B. | " |
| 151. | " " " 20' x 9' | C.B. | " |
| 152. | " " " 15' x 9' | P.B. | " |
| 153. | A.A. TOWER. | Z1. | " |
| 154. | " " | Z1. | " |
| 155. | GUN POST. | P.B. & Conc. | W.A.1200/41. |

**S.A.A. STORES SITE.**

| | | | |
|---|---|---|---|
| 230. | S.A.A. STORES. (CAMOUFLAGE ROOF). "C" | P.B. | 1607B/41. |
| 231. | TRANSFORMER PLINTH. | P.B. | NIL |
| 232. | A.A. LATRINE BLOCK. | H. | W.A.1270/41. |
| 233. | " KITCHEN & DINING ROOM. | H & T.D. | " |
| 234. | " BARRACK BLOCK. (8 BAY). | H. | " |

**BATTLE H.Q. SITE.**

| | | | |
|---|---|---|---|
| 240. | BATTLE HEADQUARTERS. | P.B. | 11008/41. |

## AMENDMENTS.

NOTE.

~~THIS IS A SECRET DRAWING AND NO DUPLICATE MUST IT BE REPRODUCED. IT IS NOT TO BE SEEN BY UNAUTHORISED PERSONS. MUST BE KEPT UNDER LOCK AND KEY WHEN NOT IN USE AND ITS SAFE CUSTODY IS THE RESPONSIBILITY OF THE PERSON TO WHOM IT IS ISSUED.~~

DOWN GRADED [redacted] 9/5/46. [redacted]

WORKS AREA NUMBERING ADHERED TO.

BASED ON WORKS AREA Nos 18 DRAWINGS Nos 368/42 & 721/42.

# PETERHEAD.

## RECORD SITE PLAN. AIRFIELD SITE.

[FOR DISPERSED SITES Nos 1 - 14 SEE] [A.M. DRAWING Nº 1966/45.]

| | | | |
|---|---|---|---|
| [redacted] | | | D.G. & W. |
| FOR W.O. | | FOR D.G.A. | A.C.&W. Nº 1965 45 3 |
| J.M.S. W.J. OWERS | NOV. 1946. | | A.M. MINISTRY |

80-30

# Appendix E
# Site Walkover Photographs

**Onshore substation site**



**Photo 1 – view north of the onshore substation site, toward A950 and former airfield beyond behind trees.**



**Photo 2 – waste material mound present in 2023 in onshore substation site.**



**Photo 3 – onshore substation site: material bund / hedgerow cleared by September 2024, topsoil mounds and earthworks present.**




**Photo 4 – onshore substation site: clearance along unnamed surface water in the west of the site.**

**Scotstown landfall**



**Photo 5 – view west from sand dunes towards car park and access road.**



**Photo 6 – potential underground tank adjacent north of access road (land parcel 2677) .**



**Photo 7 - view west of mast site within land parcel 1792.**



**Photo 8 - view west along access road of land parcel 2689 and farm outbuildings / sheds south of the road (offsite of Scotstown landfall, within onshore export cable corridor segment L1).**



**Photo 9 - View north of former canal, north of access road near boundary between Scotstown landfall and segment L1.**

**Lunderton North landfall**



**Photo 10 – View southwest of sand dunes within land parcel 764.**



**Photo 11 – View north of land parcel 764 (ploughed / sown field and forestry beyond) – area of standing water is part of land parcel 6179.**



**Photo 12 – View north of borehole cover and wooden post at eastern edge of field and treeline in land parcel 764.**

**Lunderton South landfall**



**Photo 13 – View north of beach / dunes within land parcel 1472 adjacent to Peterhead Golf Course.**



**Photo 14 – View west of Lunderton South landfall route across golf course (land parcel 6178) with fields beyond (land parcel 6179).**



**Photo 15 – Distant view of soft ground / manure / topsoil / other stockpile within livestock field in east of land parcel 6179.**



**Photo 16 – Distant view of potential waste storage / containers / tyres at far eastern end of land parcel 3054.**

**Onshore export cable corridor landfall(s) segments L1 to L4**



**Photo 17 – View west of farmhouse south of the access road (anecdotal evidence from farmer indicated the house is no longer occupied) within land parcel 2689 in north of segment L1.**



**Photo 18 – View north of farm outbuildings in land parcel 2689 within north of segment L1.**



**Photo 19 – View of fuel tank southeast of farmhouse within land parcel 2689 in north of segment L1.**



**Photo 20 – View east of standing water and soft/muddy ground within near southeastern corner of land parcel 1 and boundary with 2689 in north of segment L1.**



**Phot 21 – View southwest of onshore export cable corridor at southwestern corner of land parcel 2689 (forestry is part of land parcels 6267 and 6268) in north of segment L1. Tarmac stockpile and shooting hide visible.**



**Photo 22 – View south of Annachie Burn along western boundary of land parcel 1 in north of segment L1.**



**Photo 23 – View northeast of radio mast within land parcel 6142 in segment L1.**



**Photo 24 – View of ROC Post access chamber south of radio mast within land parcel 6142 in segment L1.**



**Photo 25 – View north of stockpile adjacent to northern field entrance / on gravel track through land parcel 6142 in segment L1. Hedgerow runs north-northwest beyond.**



**Photo 26 – View southeast of vegetated canal and A90 in distance (eastern boundary of 6142, south of properties at Inverquinzie).**



**Photo 27 – View southeast of concrete tank / trough for PWS in east of 6142 – may be connected to access chamber at radio mast.**



**Photo 28 – View east of land parcel 765 from hill in 6098 where segments L1 and L2 run. Overhead electricity lines running approximately north-south through 765 in similar orientation to onshore export cable corridor.**



**Photo 29 – View from 6098 south / southeast towards 765 with 6290 beyond (pylons in field) – segment L2.**



**Photo 30 – View east of River Ugie (upstream of southern end of segment L2).**



**Photo 31 – View north of eastern end of segments L2 and L3 from land parcel 6179 to 764.**



**Photo 32 – View northeast of segment L4 in southern field of land parcel 6179 (taken from field entrance from residential properties at Mains of Inverugie farm) – wet / soft ground.**



**Photo 33 – View northwest of northern field of land parcel 6179 in segment L4, toward A90 and grassed field beyond is the southern part of 765. Lunderton farm visible in distance.**



**Photo 34 – View of biomass burner, towable tank, tank on container roof, within east of land parcel 3054. Mains of Inverugie farm buildings, south of segment L4.**



**Photo 35 – View northeast of large metal tank structure at Hallmoss Farm (land parcel 3834, south of segment L4).**



**Photo 36 – View southwest of top of Castle Hill Motte, electricity pylons, in land parcel 559, south of Hallmoss Farm / segment L4.**

**Onshore export cable corridor zone A**



**Photo 37 – View southeast of uphill slope and distant Easterton of Barnyards farm in land parcel 3127, in the north of segment A1.**



**Photo 38 – View east of public footpath (former railway) between 6242 and 2615 at crossing within segment A1.**



**Photo 39 – View northwest of land parcel 6205 and distant 2572 field (unnamed surface water runs between fields) within segment A1.**



**Photo 40 – Unnamed surface water between 6205 and 2572 from Tortorston Road, within segment A1.**



**Photo 41 – View west of access road to Downiehills farm (north of 6206), within segment A1.**



**Photo 42 – View northwest of land parcel 1260 within segment A2.**

**Onshore export cable corridor zone B**



**Photo 43 – View west of former SAA site within segment B1, taken from the onshore substation site.**



**Photo 44 – View northwest of brick structure and stockpile in land parcel 2158.**



**Photo 45 – Machinery and pipework storage within brick structure in land parcel 2158.**



**Photo 46 – Rusted metal towable possible tank, plastic tank at western field entrance to 2158 (manure / soil stockpile behind).**



**Photo 47 – east of arable field in east of land parcel 6066.**

# Appendix F Risk Assessment Methodology

The environmental risk assessment aims to assess the significance of each potential contaminant linkage. The key to the classification is that the designation of risk is based upon the consideration of both:

- the magnitude of the potential consequence (for instance, severity). It takes into account both the potential severity of the hazard and the sensitivity of the receptor; and
- the magnitude of probability (for instance, likelihood). It takes into account both the presence of the hazard and receptor and the integrity of the pathway.

The definitions for the qualitative risk assessment have been taken from R&D Publication 66 (NHBC, EA and CIEH, 2008).

The Likelihood Probability Classifications of S-P-R linkage being realised is presented in **Table F1**.

### Table F1 Likelihood probability classifications of S-P-R linkage being realised

| Classification | Definition | Examples |
|---|---|---|
| **Unlikely** | There is pollutant linkage, but circumstances are such that it is improbable that an event would occur even in the very long-term. | a) Elevated concentrations of toxic contaminants are present below hardstanding.<br>b) Light industrial unit <10 yrs old containing a double skinned underground storage tank (UST) with annual integrity testing results available. |
| **Low likelihood** | There is pollutant linkage and circumstances are possible under which an event could occur. However, it is by no means certain that even over a long period such an event would take place and is less likely in the shorter term. | a) Elevated concentrations of toxic contaminants are present in soils at depths >1m in a residential garden, or 0.5-1.0m in public open space.<br>b) Ground / groundwater contamination could be present on a light industrial unit constructed in the 1990s containing a UST in operation over the last 10 years – the tank is double skinned but there is no integrity testing or evidence of leakage. |
| **Likely** | There is pollutant linkage, and all the elements are present and in the right place which means that it is probable that an event will occur. Circumstances are such that an event is not inevitable, but possible in the short-term and likely over the long-term. | a) Elevated concentrations of toxic contaminants are present in soils at depths of 0.5-1.0m in a residential garden, or the top 0.5m in public open space.<br>b) Ground / groundwater contamination could be present from an industrial site containing a UST present between 1970 and 1990. The tank is known to be single skin. There is no evidence of |

| Classification | Definition | Examples |
|---|---|---|
| | | leakage although there are no records of integrity tests. |
| **High likelihood** | There is pollutant linkage, and an event would appear very likely in the short-term and almost inevitable over the long-term, or there is evidence at the receptor of harm or pollution. | a) Elevated concentrations of toxic contaminants are present in soils in the top 0.5m in a residential garden.<br>b) Ground / groundwater contamination could be present from chemical works, containing a number of USTs, having been in operation on the same site for over 50 years. |

'Potential consequence of contaminant linkage' gives an indication of the sensitivity of a given receptor to a particular source or contaminant of concern under consideration. It is based on full exposure via the particular linkage being examined. The classification of consequence is presented in **Table F2**.

## Table F2 Outline of hazard consequence classifications for receptor types from contamination impact

| Classification | Human Health | Controlled Water | Ecology | Property | Examples |
|---|---|---|---|---|---|
| **Severe** | Highly elevated concentrations likely to result in "significant harm" to human health as defined by under Part 2A (EPA 1990), if exposure occurs. | Equivalent to EA Category 1 pollution incident including persistent and / or extensive effects on water quality; leading to closure of a potable abstraction point; major impact on amenity value or major damage to agriculture or commerce. | Major damage to aquatic or other ecosystems, which is likely to result in a substantial adverse change in its functioning or harm to a species of special interest that endangers the long-term maintenance of the population. | Catastrophic damage to crops, buildings or property. | Significant harm to humans is defined as death, disease*, serious injury, genetic mutation, birth defects or the impairment of reproductive functions (DEFRA, 2006).<br><br>Major fish kill in surface water from large spillage of contaminants from site.<br><br>Highly elevated concentrations of Hazardous or priority substances present in groundwater close to small potable abstraction (high sensitivity).<br><br>Explosion, causing building collapse (can also equate to immediate human health risk if buildings are occupied). |
| **Medium** | Elevated concentrations which could result in 'significant harm' to human health as defined under Part 2A (EPA,1990) if exposure occurs. | Equivalent to EA Category 2 pollution incident including significant effect on water quality; notification required to abstractors; reduction in amenity value or significant damage to agriculture or commerce. | Significant damage to aquatic or other ecosystems, which may result in a substantial adverse change in its functioning or harm to a species of special interest that may endanger the long-term maintenance of the population. | Significant damage to crops, buildings or property. | Significant harm to humans is defined as death, disease*, serious injury, genetic mutation, birth defects or the impairment of reproductive functions (DEFRA, 2006).<br><br>Damage to building rendering it unsafe to occupy for example, foundation damage resulting in instability.<br><br>Ingress of contaminants through plastic potable water pipes. |

| Classification | Human Health | Controlled Water | Ecology | Property | Examples |
|---|---|---|---|---|---|
| **Mild** | Exposure to human health unlikely to lead to "significant harm". | Equivalent to EA Category 3 pollution incident including minimal or short-lived effect on water quality; marginal effect on amenity value, agriculture or commerce. | Minor or short-lived damage to aquatic or other ecosystems, which is unlikely to result in a substantial adverse change in its functioning or harm to a species of special interest that would endanger the long-term maintenance of the population. | Minor damage to crops, buildings or property. | Exposure could lead to slight short-term effects (for example, mild skin rash).<br><br>Surface spalling of concrete. |
| **Minor** | No measurable effects on humans | Equivalent to insubstantial pollution incident with no observed effect on water quality or ecosystems. | Equivalent to insubstantial pollution incident with no observed effect on water quality or ecosystems. | Repairable effects of damage to buildings, structures and services. | The loss of plants in a landscaping scheme.<br><br>Discoloration of concrete. |

* "For these purposes, disease is to be taken to mean an unhealthy condition of the body or a part of it and can include, for example, cancer, liver dysfunction or extensive skin ailments. Mental dysfunction is included only insofar as it is attributable to the effects of a pollutant on the body of the person concerned."

The risk matrix to link the likelihood and consequence is shown in **Table F3**.

### Table F3 Risk matrix

| **Likelihood →**<br><br>**Potential consequence ↓** | **Unlikely** | **Low likelihood** | **Likely** | **High likelihood** |
|---|---|---|---|---|
| **Severe** | Moderate / low risk | Moderate risk | High risk | Very high risk |
| **Medium** | Low | Moderate / low risk | Moderate risk | High risk |
| **Mild** | Very low risk | Low risk | Moderate / low risk | Moderate risk |
| **Minor** | Very low risk | Very low risk | Low risk | Low risk |

The overall risk definitions are summarised in **Table F4**.

### Table F4 Risk definitions

| **Risk** | **Definition** |
|---|---|
| **Very low** | It is a low possibility that harm could arise to a designated receptor, but it is likely at worst, that this harm if realised would normally be mild or minor. |
| **Low** | It is possible that harm could arise to a designated receptor from identified hazard, but it is likely at worst, that this harm if realised would normally be mild. It is unlikely that the site owner / or occupier would face substantial liabilities from such a risk. Further investigative work (which is likely to be limited) to clarify the risk may be required. Any subsequent remediation works are likely to be relatively limited. |
| **Moderate** | It is possible that harm could arise to a designated receptor from an identified hazard. However, it is either relatively unlikely that any such harm would be severe, and if any harm were to occur it is more likely, that the harm would be relatively mild. Further investigative work is normally required to clarify the risk and to determine the potential liability to site owner / occupier. Some remediation works may be required in the longer term. |
| **High** | Harm is likely to arise to a designated receptor from an identified hazard at the site without remediation action. Realisation of the risk is likely to present a substantial liability to the site owner / or occupier. Investigation is required as a matter of urgency to clarify the risk. Remediation works may be necessary in the short-term and are likely over the longer term. |

MarramWind